Digitized by the Internet Archive
in 2013

http://archive.org/details/climatologicalda7879unit_2

JANUARY 1975 VOLUME 78 NUMBER 1

CLIMATOLOGICAL DATA

IDAHO

TEMPERATURE AND PRECIPITATION EXTREMES

HIGHEST TEMPERATURE:	BRUNEAU	59	DATE 25
LOWEST TEMPERATURE:	STANLEY	-41	DATE 30
GREATEST TOTAL PRECIPITATION:	FENN RANGER STATION	9.82	
LEAST TOTAL PRECIPITATION:	GRAND VIEW 2 W	.16	
GREATEST 1 DAY PRECIPITATION:	ATLANTA	1.63	DATE 25
GREATEST TOTAL SNOWFALL:	DIXIE	85.5	
GREATEST DEPTH OF SNOW OR ICE:	DIXIE	59	DATE 26

CLEMSON UNIVERSITY LIBRARY
APR 9 1975
SCI. TECH. & AGR. DIV.

SUPPLEMENTAL DATA

	WIND (SPEED - M.P.H.)						RELATIVE HUMIDITY AVERAGES- PERCENT				NUMBER OF DAYS WITH PRECIPITATION							PERCENT OF POSSIBLE SUNSHINE	AVERAGE SKY COVER SUNRISE TO SUNSET
	RESULTANT DIRECTION	RESULTANT SPEED	AVERAGE	FASTEST MILE	DIRECTION OF FASTEST MILE	DATE OF FASTEST MILE	STANDARD OF TIME MOUNTAIN 05	11	17	23	TRACE	.01-.09	.10-.49	.50-.99	1.00-1.99	2.00 AND OVER	TOTAL		
BOISE WSO AP	12	1.5	7.2	31	NW	26+	77	71	70	76	3	8	2	0	0	0	13	29	8.2
LEWISTON WSO AP	-	-	-	51 %	-	12	79	76	73	-	8	10	3	3	0	0	24	-	8.9
POCATELLO WSO AP	22	6.4	11.3	42	SW	08	74	70	65	73	6	10	3	0	0	0	19	44	7.8
% PEAK GUST																			

MONTHLY SUMMARIZED STATION AND DIVISIONAL DATA

IDAHO
JANUARY 1975

STATION	TEMPERATURE													PRECIPITATION								
									NO. OF DAYS									SNOW, SLEET			NO. OF DAYS		
									MAX.		MIN.												
	AVERAGE MAXIMUM	AVERAGE MINIMUM	AVERAGE	DEPARTURE FROM NORMAL	HIGHEST	DATE	LOWEST	DATE	DEGREE DAYS	90° OR ABOVE	32° OR BELOW	32° OR BELOW	0° OR BELOW	TOTAL	DEPARTURE FROM NORMAL	GREATEST DAY	DATE	TOTAL	MAX. DEPTH ON GROUND	DATE	.10 OR MORE	.50 OR MORE	1.00 OR MORE
■ ■ ■ PANHANDLE 01																							
BAYVIEW MODEL BASIN	34.2	18.5	26.4		47	19	-10	12	1190	0	13	31	2	D 3.79				28.3					
BONNERS FERRY 1 SW	31.6	17.7	24.7	- .3	45	20	- 9	11	1242	0	15	30	2	3.33	- .07	.73	8	30.3	20	17+	8	2	0
CABINET GORGE	32.1	20.9	26.5		45	18	- 9	11	1187	0	13	31	1	5.63		1.32	17	58.3	29	14+	11	3	1
COEUR D'ALENE 1 E	35.0	22.9	29.0	1.6	46	19+	-10	11	1111	0	10	28	1	4.50	.86	.68	8	32.9	21	14	13	3	0
PORTHILL	31.6	16.5	24.1	.3	44	20	- 5	11	1263	0	14	30	3	2.81	.41	.62	8		21	18+	9	2	0
PRIEST RIVER EXP STA	29.4	19.2	24.3	.6	40	20	-13	11	1252	0	19	31	2	3.55	- .84	.77	23	33.9	27	14+	9	2	0
SAINT MARIES	35.5	23.2	29.4	1.9	45	19	- 8	11	1095	0	8	28	1	5.43	1.23	.94	13	30.6	18	26+	11	4	0
SANDPOINT EXP STATION	31.2	18.9	25.1	- .6	44	18	- 9	11	1229	0	17	31	1	3.41	- 1.11	.48	7	42.5	24	14+	12	0	0
TENSED	35.4	19.2	27.3		47	18+	-23	11	1163	0	8	28	5	4.93		1.14	13	33.0	9	27+	13	2	1
DIVISION			26.3	.5										4.15	.44			36.2					
■ ■ ■ NORTH CENTRAL PRAIRIES 02																							
COTTONWOOD	34.5	21.1	27.8		49	19	- 3	11	1146	0	11	30	3	3.08		.81	26	23.3	6	27+	8	2	0
GRANGEVILLE	37.3	23.3	30.3	2.7	52	18	- 2	30	1069	0	9	28	2	3.10	1.55	1.12	25	18.3	12	26	9	1	1
MOSCOW-UNIV OF IDAHO	34.5	20.7	27.6	- .3	47	18	-12	11	1150	0	10	30	2	D 4.96	2.04	1.25	13	35.0	16	29	12	3	1
NEZPERCE	33.7	20.6	27.2	.9	46	18	- 4	12+	1166	0	11	28	3	3.27	1.53	.81	25	24.0	6	29+	9	1	0
POTLATCH 3 NNE	33.9	21.6M	27.8M	- .6	44	18	-22	11	1144	0	11	29		5.16	2.04	1.10	13	22.5	11	28	13	3	1
WINCHESTER 1 SW	32.3	17.2	24.8		48	19	-10	12	1241	0	15	31	5	4.76		1.08	25	46.0	25	12+	13	2	1
DIVISION			27.6	.5										4.06	1.86			28.2					
■ ■ ■ NORTH CENTRAL CANYONS 03																							
DWORSHAK FISH HATCHERY	41.5	26.7	34.1		56	19	9	12+	951	0	2	24	0	6.36		1.50	26				15	6	1
FENN RANGER STATION	35.7	24.7	30.2	1.2	46	19	7	31+	1070	0	6	31	0	9.82	5.62	1.31	25	36.0	19	13	18	8	4
KOOSKIA	38.4	23.4	30.9	1.0	53	18	1	31	1050	0	5	31	0	4.24	2.26	.95	25	15.5	6	13	10	3	0
LEWISTON WSO AP //R	40.2	28.3	34.3	3.1	57	18	10	11	945	0	3	23	0	2.81	1.54	.87	25	5.0	1	29+	6	3	0
OROFINO	38.1	27.4	32.8	1.9	54	18	9	11	994	0	5	20	0	5.09	2.13	.91	13	10.9	6	13	12	2	0
RIGGINS	39.4	25.5	32.5	- 1.5	53	19	10	12+	1001	0	4	26	0	D 2.76	1.48	.75	25	3.8	3	12+	10	1	0
DIVISION			32.5	1.2										5.18	2.96			14.2					
■ ■ ■ CENTRAL MOUNTAINS 04																							
ANDERSON DAM	35.9	15.3	25.6	- .6	52	18	0	30	1216	0	9	31	1	3.03	- .16	.80	4	17.5	24	10	8	1	0
ARROWROCK DAM	31.3	18.3	24.8	- 1.0	44	21+	4	2	1238	0	17	31	0	1.57	- 1.49	.42	6	13.0	19	10	5	0	0
ATLANTA	29.2	12.8	21.0		40	13	-15	30	1356	0	17	31	7	D 6.76		1.63	25	48.3	43	12+	12	4	2
AVERY R. S. NO 2	31.5	21.0	26.3	- 1.2	45	20	- 8	11	1195	0	18	31	1	9.77	5.48	1.62	17	56.7	36	13	20	7	3
BROWNLEE DAM	36.4	22.1	29.3		48	8	10	31+	1102	0	10	31	0	D 2.09		.84	25		4	14+	8	1	0
CASCADE 1 NW	31.1	13.8	22.5	2.3	45	18	-13	30	1314	0	16	29	5	2.22	- .84	.34	26	28.5	19	11+	7	0	0
CLARKIA RANGER STATION	32.7	19.3	26.0		45	22+	-21	11	1201	0	15	31	4	7.64				57.3	38	15+			
COBALT	31.4	7.6	19.5		48	19	-20	31	1405	0	14	30	10	3.26		.78	26	40.3	22	13	10	2	0
DEADWOOD DAM	28.4	10.6	19.5	1.4	48	19+	-22	30	1403	0	21	31	10	3.60	- 1.50	.60	8				15	1	0
DIXIE	27.7	6.8	17.3		43	19	-26	31	1472	0	20	31	9	7.41		1.35	18	85.5	59	26	18	4	1
ELK CITY	33.5	14.4	24.0		45	19+	-20	30	1264	0	12	30	5	9.72		1.25	18	51.4	36	13	16	9	3
ELK RIVER 1 S	34.7	20.7	27.7		47	20	-19	11	1149	0	9	27	3	8.40		1.42	14	50.0	48	31+	14	8	3
FAIRFIELD RANGER STA	28.8	8.0	18.4		48	18	-20	1	1436	0	21	30	8	2.13		.90	5	11.5	15	11+	6	2	0
GARDEN VALLEY RS	32.7	18.0	25.4	.7	48	20+	- 5	30	1221	0	16	27	4	3.22	- .49	.60	26	31.0	24	10	11	2	0
GRANGEVILLE 11 SE	36.1	24.7	30.4		48	20	6	31+	1065	0	6	26	0	4.61		1.22	25	20.0	10	10	11	2	1
GROUSE	25.2	- 1.5	11.9		45	25+	-23	30	1642	0	22	31	19	.72	- .55	.40	8	12.5	18	8	2	0	0
HAILEY RANGER STATION	28.5	2.0	15.3	- 3.8	47	19+	-21	12	1537	0	21	31	12	1.15	- 1.49	.68	8		23	8	2	1	0
HEADQUARTERS	33.2	18.7	26.0		45	19	-10	12	1203	0	11	30	5	D 9.14		1.52	18	53.5	37	14+	17	8	2
MILL CITY	31.6	5.9M	18.8M	2.3	46	18	-18	1	1439	0	16	30	13	1.03	- 1.48	.65	5		13	14+	3	1	0
IDAHO CITY	34.3	14.8	24.6	1.4	52	18	-10	30+	1244	0	10	29	6	3.84	- .09	.66	24	15.0	30	11+	9	3	0
KETCHUM R S	29.7	2.2	16.0		48	19	-14	31+	1511	0	20	31	14	1.40		.54	8	21.3	22	8	4	1	0
LOWMAN 3 E NO 2	32.3M	13.9M	23.1M	- .1	47	19	- 7	30	1292	0		31	3	2.75	- 1.35								
MC CALL	30.3	10.8	20.6	1.1	44	19+	-20	30	1369	0	20	31	8	D 3.48	- .56	.53	8	33.0	34	12+	13	2	0
MIDDLE FORK LODGE	33.1	13.7	23.4		51	19	-10	31	1283	0	14	31	5	D 1.03	D .45	.45	8	10.8	16	15+	3	0	0
NEW MEADOWS RANGER STA	28.9	8.6	18.8	- .1	45	19	-23	31+	1429	0	20	31	10	2.68	- .99	.42	10	31.3	31	10	8	0	0
NORTH STAR RANCH	35.1	18.3	26.7		51	19	- 7	31	1179	0	10	30	4	6.31		1.00	18	37.5	26	26	12	6	1
PIERCE 2																							
POWELL	31.4	17.0	24.2		46	19	-11	31	1258	0	15	31	4	D 8.81		1.00	14	82.4	48	27	21	6	1
SHOUP	30.0	16.3	23.2		47	20	-10	31	1290	0	16	31	3	2.99		.42	25	28.0	21	14	11	0	0
STANLEY	30.1M	- 3.9M	13.1M		45	18	-41	30	1607	0	17	31	18	1.39		.40	25	6.0	6	11+	6	0	0
TAYLOR RANCH																							
WALLACE WOODLAND PARK	33.3	18.0	25.7	.3	45	20	-16	12+	1214	0	11	30	4	7.01	2.26	1.12	18	50.7	29	14+	17	5	1
WARREN	30.1	8.1	19.1		40	18	-26	30	1416	0	18	31	11	D 6.92		.95	17	73.2	53	26	15	6	0
YELLOW PINE 7 S	31.6	9.9	20.8		45	21+	-19	31	1364	0	17	31	7	2.91		.64	26	24.4	27	10+	7	1	0
DIVISION			22.2	1.0										4.34	.51			36.7					
■ ■ ■ SOUTHWESTERN VALLEYS 05																							
BOISE 7 N	34.5	19.6	27.1		48	25	6	1	1167	0	13	29	0	1.32		.28	9	14.7	13	11+	7	0	0
BOISE LUCKY PEAK DAM	35.7	18.6	27.2		50	26	2	1	1166	0	12	30	0	.93							0	0	

SEE REFERENCE NOTES FOLLOWING STATION INDEX

MONTHLY SUMMARIZED STATION AND DIVISIONAL DATA

IDAHO
JANUARY 1975

STATION	TEMPERATURE												PRECIPITATION								
									NO. OF DAYS								SNOW, SLEET			NO. OF DAYS		
									MAX.		MIN.											
	AVERAGE MAXIMUM	AVERAGE MINIMUM	AVERAGE	DEPARTURE FROM NORMAL	HIGHEST	DATE	LOWEST	DATE	DEGREE DAYS	90° OR ABOVE	32° OR BELOW	0° OR BELOW	TOTAL	DEPARTURE FROM NORMAL	GREATEST DAY	DATE	TOTAL	MAX. DEPTH ON GROUND	DATE	.10 OR MORE	.50 OR MORE	1.00 OR MORE
BOISE WSO AP //R	36.1	20.3	28.2	- .8	51	25	- 5	2	1132	0	13	30	2	.59	- .88	.15	8	5.4	4	14+	2	0	0
BRUNEAU	37.6M	19.1M	28.4M		59	25	0	1	1127	0	8	30	1	.53		.30	6				3	0	0
CALDWELL	35.9	20.7	28.3	- 1.0	45	25	2	2+	1129	0	9	29	0	D 1.18	- .20	.20	10+	8.0	4	10	7	0	0
CAMBRIDGE	29.8	11.5	20.7	- 1.8	42	18	-14	31	1369	0	18	31	8	2.89	- .27	.71	8	16.0			8	2	0
COUNCIL	31.7	14.1	22.9	- 1.9	46	6	-10	31	1298	0	16	30	8	3.44	- .88	.60	8	26.0	24	8	9	2	0
DEER FLAT DAM	34.5	19.1	26.8	- 2.4	47	26	- 2	2	1177	0	10	30	1	.63	- .53	.16	24	8.5	6	12+	1	0	0
EMMETT 2 E	35.0	18.9	27.0	- 2.7	46	8+	- 3	2	1170	0	11	29	1	.94	- .85	.16	9				6	0	0
GLENNS FERRY	36.3	17.4	26.9	- 3.6	53	25	0	3+	1175	0	7	31	2	.65	- .77	.18	7				3	0	0
GRAND VIEW 2 W	39.1	18.3	28.7	- 1.0	54	18	0	1	1119	0	6	29	1	.16	- .59	.09	7				0	0	0
KUNA 2 NNE	34.7	18.8	26.8	- 2.2	48	25	- 7	2	1179	0	12	30	1	.40	- .77	.10	10	2.5	3	11+	1	0	0
MOUNTAIN HOME	34.6	15.7	25.2	- 3.5	54	25	- 3	2	1227	0	10	31	2	1.18	- .05	.40	6				5	0	0
OLA 4 S	32.8	14.5	23.7		47	18	-10	2	1273	0	13	29	7	2.36		.37	16	14.0	15	19+	9	0	0
PARMA EXPERIMENT STA	33.3	15.9	24.6	- 3.5	43	9	- 8	3+	1247	0	13	31	3	.74	- .68	.16	10+	9.0	6	10	3	0	0
PAYETTE	33.7	16.2	25.0	- 3.2	45	8	- 5	2	1233	0	10	31	3	1.19	- .37	.31	10	10.5	10	16+	5	0	0
SWAN FALLS POWER HOUSE	38.3	23.9	31.1	- 1.3	56	26+	6	2	1042	0	8	28	0	.38	- .40	.13	24	.8	2	4+	1	0	0
WEISER 2 SE	32.2	13.0	22.6	- 4.9	42	8	-12	2	1308	0	16	31	5	.91	- .82	.21	4				5	0	0
DIVISION			26.2	- 2.2										1.13	- .56			10.5					
▪ ▪ ▪ SOUTHWESTERN HIGHLANDS 06																							
HOLLISTER	36.5	18.7	27.6	.3	55	25	- 2	1	1152	0	11	28	1	.40	- .63	.12	6+	9.8	8	11+	2	0	0
REYNOLDS	37.9	18.6	28.3		56	26	0	1	1131	0	10	29	1	D .88					3	3+		0	0
THREE CREEK	37.3M	M	M		51	23	-13	1		0	10			D .95	- .08	D .50	11	26.0	5	12+	3	1	0
DIVISION			28.0	1.5										.74	- .36			17.9					
▪ ▪ ▪ CENTRAL PLAINS 07																							
BLISS	33.6	16.4	25.0	- 3.1	50	25	0	2	1235	0	13	30	1	D .61	- .60	.20	8	12.0	10	14+	2	0	0
BURLEY FAA AP	34.6	15.6	25.1	- .5	52	25	-10	1	1231	0	12	28	5	.44	- .65	.28	6	1.3	2	14+	1	0	0
CASTLEFORD 2 N	35.8	15.7	25.8		57	25	- 7	1	1211	0	11	30	2	D 1.00		.25	6	6.4	5	12+	6	0	0
HAZELTON	33.9	15.9	24.9	- 1.8	51	25	- 6	1	1235	0	14	31	2	.57	- .65	.19	6	6.5	5	13+	3	0	0
JEROME	34.2	16.6	25.4	- 1.5	49	25	- 3	12	1219	0	14	31	2	.85	- .37	.31	5	13.5	7	6	3	0	0
MAGIC LAKE RESORT																							
MINIDOKA 10 WNW	29.9	11.2	20.6		47	26	-15	1	1366	0	17	31	4	.36		.10	6	5.1			1	0	0
MINIDOKA DAM	33.3	14.5	23.9		48	25	- 9	1	1266	0	13	29	3	.60		.28	6	5.5	5	13+	1	0	0
PAUL 1 ENE	31.6	13.2	22.4	- 2.9	49	26	- 8	1	1314	0	13	31	5	.33	- .72	.15	6				1	0	0
PICABO	28.4	3.5	16.0		44	19	-16	1	1517	0	17	31	11	1.34		.58	8	13.0	13	8	5	1	0
RICHFIELD	29.2	9.8	19.5	- 1.8	46	25	-11	2	1403	0	19	30	5	1.24	- .41	.44	8	9.5	10	13+	6	0	0
SHOSHONE 1 WNW	31.4M	14.5	23.0M	- 1.0	45	25	- 2	1	1297	0	14	31	2	.52	- 1.02	.28	8				3	0	0
TWIN FALLS 3 SE	36.2	16.9	26.6	- 1.0	57	26	- 3	3+	1184	0	11	29	4	.70	- .27	.24	6	4.5	6	10	4	0	0
TWIN FALLS WSO	33.2	16.4	24.8		51	26	- 4	12+	1237	0	13	30	3	.84		.39	6	10.8	7	13+	3	0	0
DIVISION			23.3	- 2.5										.72	- .48			8.0					
▪ ▪ ▪ NORTHEASTERN VALLEYS 08																							
CHALLIS	28.9	10.7	19.8	.2	49	23	-11	31	1394	0	18	31	8	.61	.06	.17	25	5.5			3	0	0
CHILLY BARTON FLAT	28.3	4.0	16.2	2.9	46	17	-19	30	1508	0	20	31	10	.27	- .23	.10	24				1	0	0
GIBBONSVILLE	26.3M	8.6M	17.5M		38	16	-22	31	1468	0	22	31		3.43		.76	10	36.5	41	31+	9	2	0
LEADORE 2	29.1M	.9M	15.0M		43	18+	-22	30	1537	0	16	31	14	.34		.15	25+				2	0	0
MACKAY RANGER STATION	28.2	4.5	16.4	- .7	45	17	-12	1	1500	0	19	31	9	.75	- .24	.25	8	15.0			3	0	0
MACKAY 4 NW	26.7M	5.8M	16.3M		46	17	-12	31+	1505	0		31	7	.28		.07	24+	6.5			0	0	0
MAY	30.2	4.9	17.6	- .2	47	18	-20	31+	1466	0	15	31	12	.73	.28	.24	13	13.5	7	25	3	0	0
SALMON 1 N	30.2	9.1	19.7	.9	50	18	-21	31	1396	0	18	31	9	1.48	.87	.34	25	22.6	13	25	6	0	0
DIVISION			17.3	.1										.99	.27			16.6					
▪ ▪ ▪ UPPER SNAKE RIVER PLAINS 09																							
ABERDEEN EXP STATION	28.1	9.3	18.7	- 2.6	46	26	-15	1	1429	0	18	30	7	.37	- .40	.13	8	3.0	1	27+	1	0	0
AMERICAN FALLS 1 SW	32.5	15.6	24.1	.0	49	25	-12	1	1260	0	13	29	4	.44	- .55	.14	6	4.6	5	10+	2	0	0
ARCO 3 SW	M	M	M		45	18	-24	12		0		31											0
ASHTON	24.6	6.1	15.4	- 2.5	37	19	-23	11	1529	0	26	31	11	2.74	.89	.49	8	42.1	36	26+	9	0	0
BLACKFOOT 2 SSW	28.7	11.1	19.9	- 3.5	42	25	-13	12+	1393	0	20	30	9	.49	- .47	.16	27				2	0	0
CRATERS OF THE MOON NM	27.4	5.9	16.7		48	18	-11	12	1492	0	23	31	11	1.23		.70	8	18.5	27	10+	3	1	0
DUBOIS EXP STATION	22.6	5.2	13.9	- 4.1	42	18	-15	12	1577	0	30	31	10	.61	- .21	.22	8	7.8	14	15+	3	0	0
FORT HALL INDIAN AGNCY	29.3	12.6	21.0	- 2.4	44	26	-18	1	1355	0	20	29	8	.21	- .59	.07	8				0	0	0
HAMER 4 NW	23.2	- 4.8	9.2		39	18	-33	11	1726	0	28	31	20	.44		.36	8	7.5			1	0	0
HOWE	M	M	M				-22	12		0		31				D .75	8					1	0
IDAHO FALLS 2 ESE	26.0	7.8	16.9		41	25	-17	12	1485	0	22	31	11										
IDAHO FALLS FAA AP	22.5	4.1	13.3	- 5.6	40	26+	-20	12+	1598	0	23	31	12	.63	- .03	.20	8	7.0	10	14+	1	0	0
IDAHO FALLS 46 W	25.3	- 1.7	11.8	- 4.6	46	18	-26	12	1644	0	25	31	17	D .80	.05	.53	8	5.1	10	18+	2	1	0
MALTA 2 E	35.1	13.4	24.3		57	25	-12	1	1256	0	13	30	3	.39		.17	4	5.5	8	9+	2	0	0
MASSACRE ROCKS ST PK	32.6M	13.5M	23.1M		52	26	-12	1	1292	0	12		4	.75		.22	6		4	3+	3	0	0
POCATELLO WSO AP //R	30.9	13.9	22.4	- .8	50	25	-12	1	1312	0	14	29	8	.65	- .40	.16	8	7.4	3	29+	3	0	0
ST ANTHONY 1 WNW	25.3	2.6	14.0	- 4.7	39	19	-25	11	1577	0	23	31	15	D 1.93	.54	.31	6		22	13+	10	0	0

SEE REFERENCE NOTES FOLLOWING STATION INDEX

BOUND BY THE NATIONAL LIBRARY BINDERY CO. OF GA.

MONTHLY SUMMARIZED STATION AND DIVISIONAL DATA

IDAHO
JANUARY 1975

STATION	TEMPERATURE													PRECIPITATION								
										NO. OF DAYS							SNOW, SLEET			NO. OF DAYS		
										MAX.		MIN.										
	AVERAGE MAXIMUM	AVERAGE MINIMUM	AVERAGE	DEPARTURE FROM NORMAL	HIGHEST	DATE	LOWEST	DATE	DEGREE DAYS	32° OR ABOVE	32° OR BELOW	32° OR BELOW	0° OR BELOW	TOTAL	DEPARTURE FROM NORMAL	GREATEST DAY	DATE	TOTAL	MAX. DEPTH ON GROUND	DATE	.10 OR MORE	.50 OR MORE	1.00 OR MORE
SUGAR	25.5	4.2	14.9	- 3.4	39	26+	-24	12	1551	0	22	31	12	1.03	.09	.21	16	28.0	19	10	3	0	0
DIVISION			17.5	- 2.2										.85	- .16			12.4					
EASTERN HIGHLANDS 10																							
ARBON 2 NW	29.7	12.8	21.3		48	25	-17	12	1348	0	18	30	3	1.37		.30	24				7	0	0
CONDA	28.0M	7.6M	17.8M	- .4	41	26+	-22	12	1457	0		30				.65	8					1	0
DRIGGS	28.3	5.0	16.7	- .7	40	26	-26	12	1492	0	20	31	14	1.33	- .05	.25	8	19.0			7	0	0
GRACE	28.5	9.9	19.2	- .3	41	25	-23	12	1411	0	19	31	9	.96	- .21	.37	8	11.0	22	12+	3	0	0
HENRY																							
IDAHO FALLS 16 SE	28.9	9.1	19.0		43	26	-27	12	1419	0	19	30	9	.90		.29	8	15.2	18	12+	3	0	0
ISLAND PARK DAM	23.5	1.8	12.7	- .6	41	18	-37	30	1616	0	28	31	12	4.00	- .17	.76	8	66.0	48	26	15	1	0
KILGORE	22.0	- 1.5	10.3		38	18	-30	12	1694	0	29	31	15	1.96		.45	8	39.5			7	0	0
LIFTON PUMPING STATION	30.9	7.3	19.1	1.4	49	25	-23	12	1418	0	19	30	10	.71	.08	.29	8	9.0	7	12+	2	0	0
MALAD	30.0	11.4	20.7	- 2.6	51	25	-12	12	1367	0	18	30	6	1.63	.20	.65	8	12.0	17	10	3	1	0
MALAD CITY	29.3	6.4	17.9		47	25	-21	12	1456	0	21	31	10	1.38		.54	8	15.9	16	10+	5	1	0
MONTPELIER RANGER STA	29.5	6.2	17.9	- .1	47	15	-20	12	1453	0	18	31	14	1.44	.17	.44	25	17.7	14	11+	3	0	0
OAKLEY	36.6	19.3	28.0	- .1	56	25	- 1	1	1143	0	11	29	1	.45	- .43	.23	8	15.0			2	0	0
PALISADES DAM	29.6	11.9	20.8		47	14	-21	12	1364	0	17	31	7	1.86		.27	8		16	11+	6	0	0
PRESTON SUGAR FACTORY	29.5	5.4	17.5		45	26	-22	12	1467	0	17	31	12	1.11		.34	8	15.3	17	11	4	0	0
STREVELL	31.3M	14.2M	22.8M	- .3	52	25	- 6	1	1306	0		30	2	.33	- .33	.23	6	5.0	7	11+	1	0	0
SWAN VALLEY	28.3	5.2	16.8		42	25+	-24	12	1488	0	17	31	13	1.20		.26	24	20.5	21	24	6	0	0
TETONIA EXP STATION	28.0	3.5	15.8		46	18	-24	12	1520	0	19	31	12	1.53		.32	24				8	0	0
DIVISION			18.5	- 1.1										1.39	- .09			20.1					

SEE REFERENCE NOTES FOLLOWING STATION INDEX

DAILY PRECIPITATION

STATION	TOTAL	1	2	3	4	5	6	7	8	9	10	11	12	13	14	15	16	17	18	19	20	21	22	23	24	25	26	27	28	29	30	31
* * * PANHANDLE 01																																
BAYVIEW MODEL BASIN	D 3.79		D 10		D .02				D 35		D 15		*	*	[illegible]		D 05	23	[illegible]	T				15	[illegible]	[illegible]	1	T	T	50	T	
BONNERS FERRY 1 SW	3.33	.03	T	09	43	.14	T	T	.73				28	18	18			53	38	08			[illegible]	[illegible]		T			T	05	T	
CABINET GORGE	5.63	.22	.02	.06	.45	.27	12	.07	85	T	07		33	.54	18		06	[illegible]	45		T		[illegible]	[illegible]	T	T	T	T	[illegible]	38	[illegible]	
COEUR D'ALENE 1 E	4.50	.08	T		57	28	04		68		17		43	58	46		14	26	11					24	[illegible]	[illegible]	[illegible]	12	1	06	[illegible]	
PORTHILL	2.81	18		.05	37	18	.08		62				22					52	30				15	12						13		
PRIEST RIVER EXP STA	3.55	09	.02		.40	.17	02	T	75		T		25	35	15		5	[illegible]	64				[illegible]	[illegible]	T		[illegible]		13	02		
SAINT MARIES	5.43	.01	.01		47	.29	02	.06	36	03	12		51	94	66		1	[illegible]	38					[illegible]	[illegible]	[illegible]	[illegible]		1	38	01	
SANDPOINT EXP STATION	3.41	04	T	08		.30	35	.48	14				25	36	11		T	46	20	T			T	26	[illegible]		T	T	T	[illegible]		
TENSED	4.93	.11		T	48	71	T	T	10	19	[illegible]		07	1 14	42	T	[illegible]	23						34	17	35	14	T	T	T		
* * * NORTH CENTRAL PRAIRIES 02																																
COTTONWOOD	3.08		.01		.02	03	04	T		02	02	T		16	16	35	20	28	18	T				T	14	[illegible]	81	T		14		
GRANGEVILLE	3.10			T	T	.02	T		30		11		03	15	18	27	18		02	T					40	1 12	13	T				
MOSCOW-UNIV OF IDAHO	D 4.96	06			21	.06	.06	01	16	04	11		03	1 25	83	26	13	19						33	36	65	16	[illegible]	1 50	10		
NEZPERCE	3.27	02	T	T	08	.02	14	04	05	04	12	T	03	43	35	25	02	03	06		11		T	27	27	81	22	T	T	1		T
POTLATCH 3 NNE	5.16	.12			.23	.14	03	02	13		18		11	1 15	72	39	07	43						34	21	18	22		4			
WINCHESTER 1 SW	4.76	.03		T	08	.04	26	05	18	05	53	14	03	20	46	27	11	06	28		T		T	22	[illegible]	[illegible]	16	T	12	T		
* * * NORTH CENTRAL CANYONS 03																																
DWORSHAK FISH HATCHERY	6.36		06		.20	20	25	28	02	10	13			56	60	64	11	18	28	02	05			T	[illegible]	14	[illegible]	T	02	02		
FENN RANGER STATION	9.82		15	.06		33	13	33	08	24	17	11	03	1 24	1 12	83	21	56	1 05		10	T		10	60	1.31	.85	.09	T	13	T	
KAMIAH	4.37			.04	.05		.10	.03	03	08	26		04	53	47	33	10	09	09					19	49	95	43	02		15		
KOOSKIA	4.24	T		T			.09		04	12	18		05	65	42	40	15	05	06				T	17	31	45	55	T		05		
LEWISTON WSO AP //R	2.81	T		01	03	.05	03	T	T	T	09	T	01	13	69	10	06	01	T					18	53	87	01	T	T	01		
OROFINO	5.09		.05				37	02	02	05	14		05	91	46	42	13	28	17					27	44	85	44			02		
RIGGINS	D 2.76				04	T	08		19D	03	D 10D	200	05			45	01	12	20						10	15	25	T				[illegible]
* * * CENTRAL MOUNTAINS 04																																
ANDERSON DAM	3.03				.80	45	29	T	30	T	36													15	33	24	01	T	T			
ARROWROCK DAM	1.57		T		T	T	42	T	20	06	30					T	T	02							11	[illegible]	T	16				
ATLANTA	D 6.76			T	.46	.35	T	D 13D	55D	10	D 40D	05	T			1 37	32	T						44	83	1 63	13	T				
AVERY R. S. NO 2	9.77		21		51	31	32	41	65	21	34			1 30	59		04	1 62	1 29					59	14	49	21	20	10	14	15	
BROWNLEE DAM	D 2.09	.20			.17		17			D 10	15			D 05			05	07	03						13	64	13			T		
CASCADE 1 NW	2.22	T	T		30	.09	.20	.05	28	10	07			03		06	09		T		02			01	30	28	14	T	T	T		
CENTERVILLE ARBAUGH RH	3.27	T			36	.65	T	16	.27	08	31					29	13							09	51	14	08	T	T			
CLARKIA RANGER STATION	7.64	.27	T	T	*	*	1.03	06	40	16	15	*	*	1 40	90	19	T	1 25			30			43	09	*	*	83	T	08	T	
COBALT	3.26				.12	23	02	.17	.31	06	02			35	12	09	05	04	10		02	02		09	11	51	78	.05				
DEADWOOD DAM	3.60			.12	48	.12	12		60	12	12			12	12		24		24					12	48	24	36					
DIXIE	7.41		.17	.07	.12	.25	30	12	16	21	13	12	08	75	33	47	11	38	1 35		02	06			49	94	64	06	02	T	T	
ELK CITY	9.72	T	.17	.04	T	13	.23	16	T	25	35	85	07	1 17	58	56	14	48	1 25	T		04		08	68	1 21	63	05	T	T	T	
ELK RIVER 1 S	8.40	T	.13	T	39	19	21	.17	03		23		T	1 10	1 42	56	09	81	1 10					T	[illegible]	62	68	T	.02	.09	.04	
FAIRFIELD RANGER STA	2.13				15	.90	.10	T	50		16						03							04	.09	06		10				T
GARDEN VALLEY RS	3.22	T			24	.40	.06	.04	15	24	25			07		15	26							10	56	10	65		T	T		
GRANGEVILLE 11 SE	4.61				08	T	32	.05	.08	32	12	02	T	34	36	25	27	08	12		.04			08	18	1 22	64	T		14	T	
GROUSE	.72				.25	T	T		40																							07
HAILEY RANGER STATION	1.15						40		68							T									07							
HEADQUARTERS	D 9.14		10	.09	.46	48	36	.38	07	09	19			87	1 05	63	14	58	1.52					02	60	D 30	50	50	04	13	14	
HILL CITY	1.03					.65				10															28							
IDAHO CITY	3.84				42	.62	.06	.04	42	19	38					30	16							08	66	51			T			
KETCHUM R S	1.40				.30		30		54	T	02			T			01								T	.22	.01					T
LOWMAN 3 E NO 2	2.75	*	*	*	*	*	*	*	*	*	*	*	*	*	*	85	*	*	*	*	*	*	*	*	*	*	*	*	*	*	1 90	
MC CALL	D 3.48	.03D	.20			52	10	.05	53	13	41	13	T	.12	T	05	19	11	T		T			06	30	.41	.10	T	T	04		
MIDDLE FORK LODGE	D 1.03						D .20	D .30D	45	02				01				05														
NEW MEADOWS RANGER STA	2.68		.06		29	.09	.22	09	.40	13	42	01	T	09	T	02	06	06	09		T				.10	40	10	T		[illegible]	12	
NORTH STAR RANCH	6.31		.05	05	04	11	.33	.09	04	09	01	T	03	41	70	54	16	38	1 00		18	04			66	61	79	T				
PIERCE 2	-	-	-	-	-	-	-	-	-	-	-	-	-	-	-		-	-	-	-	-	-	-	-	-	-	-	-				
POWELL	D 8.81		.12	26	29	.41	88	22	40	15	12	08	18	90	1 00	22	26	60	26		01	03		05	45	73	77	26	T	[illegible]	[illegible]	
SHOUP	2.99				.08	.09	.10	09	14	04	03		08	38	20	12	07	10	33		05			10	24	42	33			T		
STANLEY	1.39				.16		.11	T		11							T	04	07						12	40	38					
TAYLOR RANCH	-	-	-	-	-	-	-	-	-	-	-	-	-	-	-		-	-	-	-	-	-	-	-	-							
WALLACE WOODLAND PARK	7.01		03	T	.19	29	58	35	67	39	11	02	15	51	74	15	01	46	1 12	T	14			02	22	22	49	13	T	08	14	
WARREN	D 6.92	T	T	T	35D	.05	.35	.30	.27	30	37			42	48			.95	51	50	T			[illegible]	70	52	35					
YELLOW PINE 7 S	2.91		.01		.48	04	.30	10	.48	08	09	.03		02		02	03	02	11						69	36	64	01			T	
* * * SOUTHWESTERN VALLEYS 05																																
BOISE 7 N	1.32	.04			.15	.12	.04	T	12	28	22					03	10							03	17	T	02		T	T	T	
BOISE LUCKY PEAK DAM	.93	03				.16	06	.14	10	14					T		T							10	*	*	2					T
BOISE WSO AP //R	59	.02			01	.05	.02	T	15	09	08						T							02	11		04		T			
BRUNEAU	.53						.30		.12																11							
CALDWELL	D 1.18	.02	.01		D 12	14	.20		19	08	20						T			T	T			T	[illegible]		12					
CAMBRIDGE	2.09				24	.56			.71		31					12	28				[illegible]				42	[illegible]						
COUNCIL	3.44		04		.40	.50	18	08	60	40	30			08		06	16				T			T	[illegible]	14				T		
DEER FLAT DAM	.63	.09			08	.07	T	T	08	02	06						T							T	16		[illegible]					
EMMETT 2 E	.94				07	12			10	16	07					11	13								[illegible]	[illegible]						
GLENNS FERRY	.65				.06	14	.03	.18	04	T	.13														[illegible]							
GRAND VIEW 2 W	.16	T			T	T	.05	.09	T		T													T	02		T					
KUNA 2 NNE	.40	03				06	T	03	06	04	10						T							T	[illegible]	T	T					
MOUNTAIN HOME	1.18				.10	25	40	10	04	12															[illegible]	[illegible]	02					
OLA 4 S	2.36				.18	.25	02		.20	08	.36			05		16	37							01	[illegible]	[illegible]	19					
PARMA EXPERIMENT STA	74		T	T	.08	.16	.06	T	T	T	16					T	03	07			T			T	10	18						
PAYETTE	1.19	T			10	.28		T	08	T	31					14	21								[illegible]	T						
SWAN FALLS POWER HOUSE	.38		T			.04	.03	01		03	05													01	13	T	08					
WEISER 2 SE	.91	.03			21				08	T	20					12	14							T	11	02						
* * * SOUTHWESTERN HIGHLANDS 06																																
HOLLISTER	.40		T	T		12	.12	05	07		02													T	T		02					
REYNOLDS	D .88		.05		*	*	36	.07	07D	10	03							01							14			15				
THREE CREEK	D .95		.01		.01	.01	.12	14	05	02	030	50												01		[illegible]						
* * * CENTRAL PLAINS 07																																
BLISS	D .61				D .05	.06	.02	.08	.20	T	15														05							
BURLEY FAA AP	.44	T	.02		.02	T	.28	T	06		T											T		T	05		T	[illegible]	T		T	
CASTLEFORD 2 N	D 1.00	T				.18	.25	05	14	01	.13	T	14												10							
HAZELTON	.57		.02		.03	.15	.19	.02	10		.04														02		T					
JEROME	.85		.03		.12	.31	.08	.03	16		06											T			03		T	03				
MAGIC LAKE RESORT	-	-	-	-	-	-	-	-	-	-	-	-	-		-	-		-	-			-				-					-	-
MINIDOKA 10 WNW	.36		T	T	T		.10	T	09		04	03										T			T	[illegible]		[illegible]				

SEE REFERENCE NOTES FOLLOWING STATION INDEX

DAILY PRECIPITATION

STATION	TOTAL	1	2	3	4	5	6	7	8	9	10	11	12	13	14	15	16	17	18	19	20	21	22	23	24	25	26	27	28	29	30	31
[illegible]	[illegible]								18		14											01		T	06			03	T		T	
PAUL 1 ENE	[illegible]																					01				.01		.01				
[illegible]	[illegible]																15	02							T	14	T	T				
[illegible]	[illegible]								44		14													T	.17	07		04				
[illegible]	[illegible]																								10	T		T				
[illegible]	[illegible]																								T	T	.04	.01	T			T
[illegible]	[illegible]																			T					T	T	T	03	T	T		T
[illegible]																																
[illegible]																																
[illegible]	[illegible]													.14											T	17	.13					
[illegible]	[illegible]													01			T								10	09	T					
[illegible]	[illegible]													T				T	35					31	38	12	.65			T		
[illegible]	[illegible]													.15							04				T	15				T		
[illegible]	[illegible]																			T					05	20	02					.01
[illegible]	[illegible]																T				T	T		T	07	06	T			T		T
[illegible]	[illegible]													24										08	18	05						
[illegible]	[illegible]													[illegible]			01		08		03			05	.17	34	12			.01		
[illegible]																																
[illegible]																																
[illegible]	[illegible]																								T	.06		02	T	T		
[illegible]	[illegible]																				T			T	11	.02		02	T			
[illegible]	[illegible]																T									D	05					
[illegible]	[illegible]													11			17	04	T		02			02	09	06	.30		.01	T	.01	.04
[illegible]	[illegible]															T	05											.16	02			
[illegible]	[illegible]																.13							T	T		T	.02				.05
[illegible]	[illegible]																	T			02				T	T	06			02		.01
[illegible]	[illegible]															T									02			.05	02			
[illegible]																										T	02			T		T
[illegible]														-		-		-	-		-	-	-	-	-	-	-	-	-	-	-	-
[illegible]																	-	-	-	-	-		-	-	-	-	-	-	-	-	-	-
[illegible]	[illegible]															T	03							T	T	01	06		04	T	T	T
[illegible]	[illegible]																		02								07					
[illegible]	[illegible]																							T								
[illegible]	[illegible]																							01	18	06		03	05		T	
[illegible]	[illegible]															02	T				T			T	14		.12	.01	.02		T	T
[illegible]	[illegible]													T			[illegible]	20	T						T	T		26				D .20
[illegible]	[illegible]																21	T			T				07	02	.07	06	T			.07
[illegible]																																
[illegible]																																
[illegible]	[illegible]																								.30	18	.03					
CONDA																																
[illegible]	[illegible]																															.25
[illegible]	[illegible]													08			18				T				19		06					
[illegible]	[illegible]																								T	.24			T			T
															-			-				-	-		-	-	-	-	-	-	-	-
[illegible]	[illegible]															T	05				T			T	T	T	.08	T	.01			.01
[illegible]	[illegible]												02	15	T	T	05	06	02	T	14	T		10	25	33	.45	T	02	.11	T	10
[illegible]	[illegible]												[illegible]	07			01	T			07	T			11	.13				.08		.08
[illegible]	[illegible]																								08	.04	.06				T	.03
[illegible]	[illegible]																					03		T	26	04			T			.03
[illegible]	[illegible]																								14	10						.03
[illegible]	[illegible]																	T				05			04	44		.05	.01			.04
PALISADES DAM	[illegible]																															
[illegible]	[illegible]												4	01		06	.22	.04	09						20	.24		01	.01	T	T	T
[illegible]																						T				19		T	T			.05
RIRIE 12 ESE	[illegible]																															
[illegible]	[illegible]															04	15								T	15						
[illegible]	[illegible]																										T					T
[illegible]	[illegible]															03	18				09			T	26	11	T		T			T
														09			30	[illegible]							32		11	.02	T	.01		

SEE REFERENCE NOTES FOLLOWING STATION INDEX

DAILY TEMPERATURES

IDAHO JANUARY 1975

STATION		DAY OF MONTH 1	2	3	4	5	6	7	8	9	10	11	12	13	14	15	16	17	18	19	20	21	22	23	24	25	26	27	28	29	30	31	AVERAGE
PANHANDLE 01																																
BAYVIEW MODEL BASIN	MAX	26	31	31	42	37	38	37	39	36	30	29	18	28	31	35	33	34	43	47	41	44	35	47	40	39	37	32	28	27	28	27	34.2
	MIN	11	18	19	25	23	28	28	19	19	18	-9	-10	12	10	28	22	21	32	28	31	11	6	30	31	30	29	17	19	17	6	5	18.5
BONNERS FERRY 1 SW	MAX	33	31	39	39	35	38	34	37	32	27	10	14	22	29	29	26	33	43	33	45	32	35	42	41	36	36	32	24	27	24	22	31.6
	MIN	23	12	20	27	21	29	25	25	15	10	-9	-1	12	15	13	11	22	29	28	29	10	23	32	35	30	31	7	11	1	3	2	19.7
CABINET GORGE	MAX	29	29	38	35	33	37	33	36	29	26	19	17	26	34	34	29	34	45	36	42	35	41	40	38	36	33	29	27	25	24	25	32.1
	MIN	25	21	26	30	25	30	28	28	19	17	9	4	11	24	19	14	25	29	28	31	11	27	31	33	32	29	12	19	18	8	8	20.9
COEUR D'ALENE 1 E	MAX	32	33	36	37	36	36	35	39	36	29	26	20	31	35	35	34	39	46	46	42	42	37	43	44	36	33	32	28	27	27	42	35.0
	MIN	26	24	29	31	28	33	28	31	24	20	-10	4	19	30	25	23	29	33	26	30	15	25	32	33	31	29	20	20	19	3	1	22.9
PORTHILL	MAX	35	31	38	36	33	39	35	39	35	28	18	14	21	31	31	25	33	40	32	44	37	33	43	42	38	36	28	23	24	19	18	31.6
	MIN	21	14	25	22	28	28	19	25	18	2	-5	-2	12	18	19	9	21	24	19	25	7	23	28	33	25	27	6	8	6	4	-1	18.5
PRIEST RIVER EXP STA	MAX	26	26	31	33	31	33	31	33	28	21	13	17	24	31	30	28	33	35	33	40	33	34	35	35	35	32	29	25	24	25	26	29.4
	MIN	22	22	24	28	20	30	24	26	8	9	-13	4	17	24	22	19	26	31	27	42	10	16	30	30	32	29	8	18	9	6	0	19.2
SAINT MARIES	MAX	30	33	38	37	36	43	35	41	35	27	23	27	36	37	37	37	40	41	45	42	39	43	43	44	36	33	28	28	25	29	33	35.5
	MIN	25	20	23	32	25	32	26	32	24	19	-8	3	25	32	30	28	30	30	31	35	17	27	33	33	32	26	9	17	18	7	5	23.2
SANDPOINT EXP STATION	MAX	30	29	36	32	31	34	30	33	26	26	20	16	23	33	30	29	36	44	40	43	37	39	37	36	36	33	29	24	25	21	25	31.2
	MIN	16	16	27	27	21	29	26	26	16	14	-9	3	14	23	22	17	25	22	22	26	6	27	28	30	30	25	4	17	15	9	12	18.9
TENSED	MAX	34	32	38	39	41	37	36	40	28	26	11	37	39	39	36	36	47	47	46	46	35	42	43	40	37	33	26	27	27	28	33	35.4
	MIN	26	14	28	27	30	25	23	26	20	0	23	9	30	32	22	28	33	28	31	33	19	28	33	32	31	21	2	10	5	-7	-2	19.2
NORTH CENTRAL PRAIRIES 02																																
COTTONWOOD	MAX	29	28	29	36	34	38	33	40	37	25	25	30	30	37	35	37	39	48	49	47	43	36	39	39	37	35	34	27	25	26	21	34.5
	MIN	18	16	22	27	23	28	26	27	11	14	-3	1	10	29	30	29	30	32	31	34	20	24	31	31	31	30	18	16	14	8	-1	21.1
GRANGEVILLE	MAX	33	33	41	36	40	36	43	44	32	27	21	42	42	43	42	40	50	52	45	44	39	38	45	42	37	31	29	28	27	26	27	37.3
	MIN	16	23	28	31	24	31	28	32	18	18	0	10	26	32	30	29	34	42	27	37	18	24	32	31	31	25	17	14	14	-2	2	23.3
MOSCOW-UNIV OF IDAHO	MAX	33	32	35	37	41	39	34	40	29	28	25	31	34	36	37	33	40	47	40	44	35	37	42	40	38	33	27	27	23	21	31	34.5
	MIN	14	12	24	28	23	30	17	28	17	12	-12	-1	27	32	28	28	31	32	28	33	19	28	32	32	31	16	15	16	14	1	8	20.7
NEZPERCE	MAX	30	32	37	35	36	37	33	39	27	26	17	33	36	37	38	33	42	46	45	44	38	39	39	38	37	31	27	24	24	22	23	33.7
	MIN	20	13	25	27	20	24	22	27	10	17	4	-4	27	33	30	29	30	36	32	31	20	29	33	32	30	12	10	17	7	-2	5	20.6
POTLATCH 3 NNE	MAX	32	30	36	36	40	38	33	39	30	24	15	31	36	37	36	34	40	44	43	43	37	41	40	35	37	33	28	25	21	26	31	33.9
	MIN	26	10	23	27	21	31	28	29	19	12	-22	2	29	32	28	28	33	29	23	28	12	29	34	31	31	17	18	17	14		8	21.6
WINCHESTER 1 SW	MAX	27	29	33	32	31	34	28	33	24	24	20	28	40	38	36	39	44	46	48	45	34	35	38	38	36	30	24	20	23	19	25	32.3
	MIN	18	7	19	23	15	24	15	22	10	15	-8	-10	25	32	29	28	32	32	28	27	15	25	30	30	28	15	9	11	0	-7	-6	17.2
NORTH CENTRAL CANYONS 03																																
DWORSHAK FISH HATCHERY	MAX	48	34	37	42	51	38	51	45	47	35	43	41	47	36	38	42	39	40	56	55	50	43	42	40	40	40	39	35	34	32	28	41.5
	MIN	24	24	25	32	29	29	32	33	26	26	9	9	19	32	33	33	34	34	31	31	22	24	33	35	32	32	27	25	25	14	13	26.7
FENN RANGER STATION	MAX	39	30	38	41	34	35	35	36	40	33	31	28	26	33	34	35	37	38	46	42	40	40	44	38	36	36	33	33	34	31	30	35.7
	MIN	23	25	26	28	30	30	30	30	24	24	10	7	18	24	31	31	31	31	29	29	22	22	31	32	31	31	24	22	22	11	7	24.7
KOOSKIA	MAX	34	37	48	44	48	44	32	48	40	36	27	27	35	39	40	38	40	53	43	49	40	40	40	40	38	35	35	35	35	25	24	38.4
	MIN	20	19	26	30	23	30	29	31	21	24	2	4	24	30	30	30	30	32	29	32	17	23	32	31	30	27	23	21	23	2	1	23.4
LEWISTON WSO AP	MAX	37	37	45	47	46	45	41	47	34	33	23	37	40	39	38	37	51	57	48	51	41	48	47	43	39	36	33	31	33	28	33	40.2
	MIN	29	20	31	31	30	33	30	32	25	22	10	18	32	35	34	32	36	36	32	32	25	39	41	36	32	27	27	22	17	15	17	28.3
OROFINO	MAX	36	35	45	41	40	38	39	47	38	34	32	27	34	37	41	38	38	54	41	49	42	41	40	40	37	37	35	34	32	31	28	38.1
	MIN	26	25	27	34	29	33	32	33	26	28	9	11	26	33	33	33	34	35	29	33	21	28	34	34	32	32	27	25	25	10	10	27.4
RIGGINS	MAX	33	36	34	41	41	44	39	43	45	38	34	29	31	35	37	42	44	44	53	48	51	43	41	43	37	42	38	38	35	31	31	39.4
	MIN	22	25	17	19	32	32	30	29	20	22	10	10	23	22	30	32	34	36	28	34	24	24	31	34	32	32	27	24	24	13	17	25.5
CENTRAL MOUNTAINS 04																																
ANDERSON DAM	MAX	21	26	29	35	34	39	37	39	33	33	28	23	33	38	44	43	47	52	44	47	44	33	33	41	50	44	44	26	29	26	29	35.9
	MIN	12	4	4	5	5	22	21	27	17	11	11	3	12	12	23	29	24	29	22	20	17	13	19	28	28	23	13	4	4	4	5	17.4
ARROWROCK DAM	MAX	16	15	19	34	30	31	36	42	39	24	26	22	25	31	31	38	37	37	44	34	44	32	32	33	34	42	36	29	28	29	21	31.3
	MIN	6	4	7	17	20	24	27	28	21	18	7	7	10	18	22	26	28	30	24	24	24	19	19	27	32	26	10	13	14	9	8	18.9
ATLANTA	MAX	21	20	27	26	25	29	31	30	28	19	21	31	40	38	37	37	36	38	37	36	37	33	34	33	35	34	21	12	12	12	27	29.2
	MIN	-5	-10	1	20	14	20	26	27	9	8	7	10	28	27	28	29	25	32	15	20	2	3	21	30	30	21	-7	-7	-5	-15	-8	12.8
AVERY R. S. NO 2	MAX	26	30	33	34	31	37	34	32	32	24	22	19	32	35	32	32	33	39	34	45	37	33	35	36	32	28	32	29	26	22	27	31.5
	MIN	9	21	24	28	22	25	28	28	22	20	8	3	19	30	28	28	32	27	27	30	10	15	31	32	27	24	19	19	18	5	7	21.6
BROWNLEE DAM	MAX	30	26	25	42	45	35	39	48	45	29	31	30	31	37	37	38	40	40	45	36	39	40	38	38	37	40	39	33	31	31	30	36.4
	MIN	12	13	13	22	25	25	29	30	22	19	17	14	21	23	28	29	31	31	25	25	22	23	26	28	28	30	29	14	18	15	10	22.1
CASCADE 1 NW	MAX	14	14	28	32	27	34	30	35	29	23	21	26	35	40	39	41	38	45	43	41	40	29	35	35	38	41	24	20	24	18	25	31.1
	MIN	-10	-9	2	23	17	24	21	25	9	7	2	2	20	29	29	27	25	35	17	23	8	1	22	27	33	22	4	2	12	-13	-11	13.8
CLARKIA RANGER STATION	MAX	25	28	34	30	32	33	32	35	29	26	24	25	32	34	36	35	40	42	38	45	40	45	35	36	36	33	30	45	43	45	49	32.7
	MIN	16	20	20	26	23	29	25	29	21	18	-21	-12	25	31	28	30	32	31	22	24	7	20	30	31	30	25	16	14	1	-3	-6	19.3
COBALT	MAX	18	21	36	25	34	32	33	33	32	22	24	18	24	38	40	41	44	44	48	44	42	35	34	40	38	37	27	24	18	14	3	31.4
	MIN	0	-7	3	14	8	-2	5	17	1	0	-7	-16	15	19	27	15	14	33	19	8	3	1	20	18	28	18	11	-6	-1	-2	-20	7.6
DEADWOOD DAM	MAX	14	19	23	28	27	32	28	30	28	21	19	18	28	37	34	39	36	48	48	39	30	21	28	34	36	34	23	18	23	18	19	28.4
	MIN	-11	-15	3	21	12	25	21	25	7	7	0	-8	18	25	28	30	28	32	14	18	0	10	21	26	32	23	-13	-8	7	-22	-18	10.6
DIXIE	MAX	23	23	24	28	25	28	27	30	31	15	19	13	27	32	34	37	36	37	43	39	38	27	35	33	33	35	23	18	16	16	16	27.7
	MIN	-9	3	3	17	-6	14	12	13	1	-2	-13	-15	12	26	28	25	20	30	10	10	10	-10	13	19	22	22	9	7	4	-17	-26	6.8

SEE REFERENCE NOTES FOLLOWING STATION INDEX

DAILY TEMPERATURES

IDAHO
JANUARY 1975

STATION		DAY OF MONTH																												AVERAGE
		1	2	3	4	5	6	7	8	9	10	11	12	13	14	15	16	17	18	19	20	21	22	23	24	25	26	27	28	29	30	31	
[illegible]	MAX	25	24	30	37	[illegible]	42	[illegible]	37	36	23	23	15	32	34	35	38	45	45	45	41	41	37	38	37	35	36	37	23	24	29	23	33.5
	MIN	1	[illegible]	12	26	[illegible]	26	24	24	[illegible]	[illegible]	-10	-11	[illegible]	29	32	[illegible]	[illegible]	33	21	24	4	4	19	29	31	26	14	12	12	-20	-19	14.4
ELK RIVER 1 S	MAX	34	34	31	35	34	35	33	34	40	40	25	27	[illegible]	33	[illegible]	37	37	45	46	47	43	39	41	36	36	35	27	29	27	23	31	34.7
	MIN	[illegible]	[illegible]	[illegible]	[illegible]	[illegible]	28	25	[illegible]	[illegible]	[illegible]	-19	-17	26	28	27	[illegible]	35	29	30	[illegible]	[illegible]	29	34	33	28	22	19	15	14	9	0	20.7
[illegible] RANGER STN	MAX	10	[illegible]	20	30	24	32	[illegible]	32	24	24	20	17	23	[illegible]	39	37	40	48	46	39	[illegible]	28	26	37	40	32	24	19	20	18	23	28.8
	MIN	[illegible]	[illegible]	8	14	1	[illegible]	11	[illegible]	[illegible]	4	2	[illegible]	7	11	20	22	[illegible]	33	[illegible]	8	7	1	7	22	26	20	13	- 9	- 5	- 9	- 4	8.0
[illegible] VALLEY RS	MAX	[illegible]	19	[illegible]	31	[illegible]	[illegible]	42	32	25	26	25	31	36	40	38	38	48	41	48	41	29	31	[illegible]	36	34	32	25	32	27	23	32.7
	MIN	4	[illegible]	[illegible]	[illegible]	[illegible]	[illegible]	[illegible]	20	19	2	[illegible]	21	24	[illegible]	[illegible]	[illegible]	[illegible]	33	25	27	16	11	23	29	33	29	5	5	16	- 5	- 3	18.0
[illegible]	MAX	[illegible]	[illegible]	36	42	44	41	36	43	[illegible]	[illegible]	26	36	35	35	39	40	40	42	40	40	38	35	41	38	35	34	32	33	31	26	29	36.1
	MIN	[illegible]	[illegible]	[illegible]	[illegible]	[illegible]	[illegible]	[illegible]	[illegible]	[illegible]	[illegible]	9	[illegible]	[illegible]	[illegible]	[illegible]	[illegible]	[illegible]	33	29	35	22	25	28	32	32	28	24	21	21	6	6	24.7
GROUSE	MAX	12	22	12	[illegible]	22	[illegible]	24	[illegible]	15	20	16	[illegible]	15	20	28	33	38	45	36	40	34	20	25	35	45	40	28	16	19	15	15	25.2
	MIN	-19	4	[illegible]	4	[illegible]	4	[illegible]	12	[illegible]	[illegible]	[illegible]	22	2	5	[illegible]	1	4	[illegible]	6	[illegible]	4	- 6	2	[illegible]	22	20	[illegible]	20	11	-23	-16	- 1.5
[illegible] RANGER STATION	MAX	20	[illegible]	24	[illegible]	35	[illegible]	30	38	[illegible]	14	21	10	22	27	[illegible]	30	35	47	47	36	38	24	24	31	40	40	28	20	17	14	24	28.5
	MIN	-10	[illegible]	- 8	[illegible]	[illegible]	14	4	[illegible]	[illegible]	[illegible]	[illegible]	21	[illegible]	5	6	[illegible]	9	12	4	[illegible]	2	2	4	[illegible]	16	21	- 6	-12	8	-14	- 2	2.0
[illegible]	MAX	[illegible]	31	28	33	34	[illegible]	34	35	34	28	[illegible]	27	[illegible]	41	42	40	40	52	47	47	40	35	35	35	38	37	26	26	25	26	33	34.3
	MIN	-10	- 8	[illegible]	[illegible]	[illegible]	23	22	28	[illegible]	[illegible]	[illegible]	15	[illegible]	22	27	33	21	32	17	24	20	[illegible]	18	31	33	25	0	3	10	-10	- 8	14.8
KETCHUM R S	MAX	[illegible]	[illegible]	[illegible]	22	32	20	28	26	[illegible]	22	26	[illegible]	18	31	38	41	42	42	48	37	43	29	28	36	36	46	41	23	15	20	17	29.7
	MIN	-12	- 8	[illegible]	4	1	[illegible]	1	5	[illegible]	[illegible]	[illegible]	[illegible]	7	15	14	12	13	19	10	8	10	1	- 1	10	27	26	3	-13	-14	-14	-14	2.2
LOWMAN 3 E NO 2	MAX	22	22	30	32						25	26	25	33	40	39	42	36	38	47	42	40	38	31		36	35	27	26	28	22	26	32.3
	MIN	- 3	[illegible]	[illegible]	9	[illegible]					11	[illegible]	[illegible]	12	20	29	30	29	30	22	24	21	11	9		30	22	3	9	2	- 7	- 4	13.9
[illegible]	MAX	27	22	27	30	26	31	30	32	30	23	[illegible]	[illegible]	28	36	37	38	36	44	44	37	37	32	30	33	34	34	25	26	21	21	23	30.3
	MIN	- 4	4	[illegible]	[illegible]	[illegible]	[illegible]	11	[illegible]	[illegible]	10	[illegible]	- 8	18	23	27	29	27	32	10	23	[illegible]	5	19	24	30	22	- 2	4	6	-20	-19	10.8
MIDDLE FORK LODGE	MAX	29	[illegible]	30	[illegible]	[illegible]	32	33	33	[illegible]	27	26	20	28	36	47	38	42	40	51	37	35	40	32	39	36	39	33	28	24	26	15	33.1
	MIN	7	15	[illegible]	[illegible]	12	18	15	[illegible]	[illegible]	6	- 1	- 3	- 3	26	14	25	24	30	16	17	20	18	14	29	31	32	17	6	5	- 7	-10	13.7
NEW MEADOWS RANGER STN	MAX	11	18	13	[illegible]	31	[illegible]	[illegible]	36	37	21	22	20	[illegible]	26	33	37	43	43	45	34	31	30	26	29	33	37	30	30	25	25	15	28.9
	MIN	[illegible]	-14	-14	11	17	[illegible]	[illegible]	24	1	- [illegible]	- 6	[illegible]	8	19	24	28	[illegible]	31	19	18	0	0	11	23	23	28	8	5	7	-23	-23	8.6
NORTH FORK RANGER	MAX	30	[illegible]	[illegible]	40	36	39	[illegible]	35	44	30	30	21	[illegible]	38	38	39	41	48	[illegible]	41	40	[illegible]	40	37	37	37	34	30	28	26	20	35.1
	MIN	[illegible]	[illegible]	18	24	18	22	27	25	19	19	[illegible]	- [illegible]	10	23	32	32	32	33	23	24	13	12	22	31	31	25	18	16	15	- 5	- 7	18.3
PIERCE 2	MAX																																
	MIN																																
POWELL	MAX	31	[illegible]	29	[illegible]	32	32	[illegible]	29	36	25	[illegible]	19	[illegible]	34	35	38	35	40	46	37	38	34	33	34	35	35	29	23	25	24	26	31.4
	MIN	9	11	12	25	20	18	25	22	17	13	- 3	- 5	5	22	32	32	32	32	25	26	10	10	18	29	31	28	15	14	13	0	-11	17.0
[illegible]	MAX	[illegible]	20	[illegible]	33	33	35	34	36	31	24	23	20	23	31	39	40	38	43	35	47	39	29	30	35	37	35	31	21	19	16	10	30.0
	MIN	[illegible]	4	9	15	15	20	22	[illegible]	14	15	10	0	15	20	27	32	31	32	22	22	13	12	24	26	32	30	13	8	9	0	-10	16.3
STANLEY	MAX	[illegible]	24	[illegible]	30	35	[illegible]	[illegible]	30	[illegible]	18	19	17	[illegible]	39	[illegible]	40	42	45	43	[illegible]	42	25	[illegible]	36	36	40	40	32	2	10	10	30.1
	MIN	-28	[illegible]	-15	- 1	[illegible]	7	[illegible]	[illegible]	0	- 7	-16	20	-12	9	26	30	1	23	4	[illegible]	-12	- 9	- [illegible]	5	22	22	22	-11	-29	-41	-40	- 3.9
TAYLOR RANCH	MAX																																
	MIN																																
[illegible] WOODLAND PARK	MAX	32	32	33	37	35	36	33	36	34	25	24	15	32	35	35	33	35	43	41	45	38	36	41	41	35	34	31	31	28	22	25	33.3
	MIN	[illegible]	16	19	31	[illegible]	[illegible]	[illegible]	[illegible]	20	18	-16	-16	4	31	[illegible]	25	27	33	26	32	11	11	29	32	31	27	10	15	16	- 1	- 2	18.0
WARREN	MAX	[illegible]	23	32	27	28	30	[illegible]	32	26	21	16	28	34	36	38	38	38	40	36	38	32	35	38	35	38	34	24	20	18	21	24	30.1
	MIN	[illegible]	[illegible]	1	[illegible]	[illegible]	19	11	21	- 8	9	- 4	-12	23	26	26	19	15	29	8	21	- 8	3	22	18	29	16	7	- 4	1	-26	-19	8.1
YELLOW PINE 7 S	MAX	[illegible]	[illegible]	23	31	[illegible]	34	31	34	32	22	23	18	35	38	40	44	43	41	45	40	45	32	32	[illegible]	35	37	26	22	21	23	20	31.6
	MIN	- 9	- 3	- 3	16	20	[illegible]	18	17	9	6	[illegible]	-12	9	28	24	27	22	32	10	10	3	3	9	26	27	25	6	- 2	5	-18	-19	9.9
[illegible]																																	
[illegible]																																	
BOISE 7 N	MAX	18	[illegible]	36	[illegible]	36	39	38	41	30	28	23	23	26	32	40	38	46	44	44	43	37	33	39	42	48	47	27	26	26	24	32	34.5
	MIN	[illegible]	[illegible]	13	26	24	30	25	29	11	14	9	[illegible]	15	13	[illegible]	28	[illegible]	28	30	24	22	22	26	29	40	17	10	13	15	9	9	19.6
[illegible]	MAX	19	28	38	36	34	40	44	[illegible]	28	29	27	[illegible]	31	32	36	40	40	44	42	34	40	37	37	40	47	50	30	29	31	30	44	35.7
	MIN	[illegible]	[illegible]	20	27	23	26	29	24	14	4	[illegible]	7	8	12	24	[illegible]	32	28	26	24	20	22	30	32	39	14	12	16	10	8	12	18.[illegible]
[illegible]	MAX	19	25	37	[illegible]	39	[illegible]	42	44	30	32	28	27	30	30	36	38	41	46	45	32	38	38	36	38	51	48	32	32	32	31	40	36.1
	MIN	[illegible]	- [illegible]	[illegible]	21	22	32	32	30	17	[illegible]	4	16	19	12	[illegible]	[illegible]	[illegible]	29	26	29	21	26	31	32	34	24	18	19	19	16	18	20.3
[illegible]	MAX	19	22	[illegible]	[illegible]	[illegible]	[illegible]	39	[illegible]	36	36	32	25	31	[illegible]	33	41		52	44	41	40	40	39	[illegible]	59	55	32	[illegible]	33		[illegible]	37.6
	MIN	0	4	[illegible]	24	21	25	30	34	19	19	21	11	19	14	19	23		25	17	26	20	21	25	28	28	31	16	12	8		[illegible]	19.1
[illegible]	MAX	[illegible]	20	24	44	39	[illegible]	40	[illegible]	[illegible]	40	31	28	30	30	35	41	39	44	38	33	43	39	37	37	45	42	35	33	32	31	37	35.9
	MIN	[illegible]	2	6	17	22	[illegible]	29	34	21	16	17	14	20	18	20	28	[illegible]	29	24	28	22	20	25	30	31	33	20	18	20	12	17	20.7
[illegible]	MAX	20	14	20	32	29	[illegible]	34	40	34	27	21	[illegible]	28	31	36	39	38	42	37	33	30	23	32	34	37	38	32	30	26	21	10	29.8
	MIN	- 8	[illegible]	- 2	17	13	22	20	27	21	11	- 9	-10	16	16	21	30	26	32	14	16	3	3	17	22	32	29	5	- 2	6	-11	-14	11.5
[illegible]	MAX	[illegible]	17	22	[illegible]	30	46	35	39	35	26	[illegible]	26	27	[illegible]	35	37	[illegible]	43	42	37	37	[illegible]	31	35	36	36	35	31	25	24	17	31.7
	MIN	- [illegible]	9	[illegible]	21	10	21	24	29	6	12	- 4	[illegible]	22	20	[illegible]	30	31	34	15	26	9	[illegible]	19	24	32	32	15	[illegible]	11	- 6	-10	14.1
[illegible]	MAX	22	20	22	41	39	43	[illegible]	46	36	34	[illegible]	25	[illegible]	29	33	39	38	44	40	31	38	37	34	33	45	47	34	33	31	30	33	34.5
	MIN	2	2	4	16	23	31	25	33	19	14	[illegible]	[illegible]	[illegible]	14	18	24	23	27	24	27	22	18	22	29	30	31	20	19	17	10	17	19.1
[illegible]	MAX	[illegible]	25	28	46	38	43	40	46	39	33	31	28	[illegible]	30	32	39	41	41	35	31	39	37	35	35	41	39	35	31	33	29	38	35.0
	MIN	2	[illegible]	3	13	23	36	29	35	[illegible]	20	[illegible]	9	19	[illegible]	20	27	27	28	20	25	[illegible]	20	26	28	30	26	14	15	21	9	10	18.9
[illegible] FERRY	MAX	[illegible]	[illegible]	[illegible]	34	44	[illegible]	40	42	39	33	[illegible]	23	31	[illegible]	[illegible]	38	40	45	42	43	39	40	40	40	53	36	35	35	32	30	34	36.3
	MIN	4	0	0	18	21	23	[illegible]	30	20	18	14	[illegible]	10	11	12	20	20	24	25	25	23	18	19	23	31	29	23	14	13	11	12	17.4
GRAND VIEW 2 W	MAX	[illegible]	[illegible]	[illegible]	46	39	[illegible]	39	50	40	39	34	[illegible]	31	[illegible]	34	46	47	54	44	42	40	40	38	48	53	52	[illegible]	35	36	30	[illegible]	39.1
	MIN	0	2	[illegible]	22	20	[illegible]	30	[illegible]	[illegible]	[illegible]	17	12	17	13	19	24	22	26	20	22	20	16	23	27	27	33	19	11	7	4	[illegible]	18.3
[illegible]	MAX	19	24	[illegible]	40	[illegible]	39	36	41	[illegible]	31	26	24	28	29	[illegible]	39	40	42	43	[illegible]	40	39	36	37	48	46	33	31	33	30	[illegible]	34.7
	MIN	[illegible]	7	5	[illegible]	19	29	27	[illegible]	13	11	14	15	[illegible]	11	17	[illegible]	[illegible]	28	24	27	20	21	25	29	31	31	16	14	15	10	14	18.8
MOUNTAIN HOME	MAX	19	21	[illegible]	[illegible]	[illegible]	38	41	39	35	28	23	22	[illegible]	31	[illegible]	39	43	46	40	42	37	36	37	42	54	[illegible]	38	30	30	28	[illegible]	34.6
	MIN	[illegible]	[illegible]	[illegible]	[illegible]	[illegible]	[illegible]	[illegible]	[illegible]	[illegible]	[illegible]	[illegible]	[illegible]	[illegible]	[illegible]	[illegible]	[illegible]	[illegible]	[illegible]	[illegible]	[illegible]	[illegible]	[illegible]	[illegible]	[illegible]	[illegible]	[illegible]	[illegible]	[illegible]	[illegible]	[illegible]	[illegible]	15.7

SEE REFERENCE NOTES FOLLOWING STATION INDEX

DAILY TEMPERATURES

IDAHO
JANUARY 1975

STATION		DAY OF MONTH																													AVERAGE
		1	2	3	4	5	6	7	8	9	10	11	12	13	14	15	16	17	18	19	20	21	22	23	24	25	26	27	28	29	30	31	
OLA 4 S	MAX	18	18	28	38	34	38	34	41	31	33	22	26	27	32	36	39	41	47	39	40	34	32	33	36	37	45	31	29	33	23	23	32.8
	MIN	- 9	-10	11	23	13	28	24	30	9	15	- 4	- 7	18	21	19	30	31	33	11	23	8	7	23	29	33	28	8		18	- 8	- 6	14.5
PARMA EXPERIMENT STA	MAX	25	18	18	27	42	37	38	40	43	32	31	27	24	28	27	35	42	41	40	37	34	38	33	36	36	47	37	33	31	31	29	34.8
	MIN	- 5	- 8	- 8	11	11	23	20	22	18	11	12	7	14	12	15	25	29	29	23	23	22	17	1	22	31	30	17	19	20	8	7	5.3
PAYETTE	MAX	19	17	27	35	35	37	37	45	40	36	32	26	31	32	35	38	39	39	38	32	34	34	36	38	37	38	36	1	33	30	24	33.7
	MIN	- 2	- 5	0	17	10	23	21	30	19	13	4	7	18	19	18	28	29	25	19	24	10	11	21	27	32	12	13	12	19	3	6	16.2
SWAN FALLS POWER HOUSE	MAX	21	27	28	46	42	36	40	49	40	40	32	28	32	31	37	41	42	49	42	37	43	40	37	40	56	56	35	36	36	31	37	38.3
	MIN	7	6	12	25	27	29	32	36	24	23	24	17	20	18	26	27	27	32	29	29	26	23	29	32	33	44	23	22	15	14	18	23.9
WEISER 2 SE	MAX	18	17	25	35	31	35	31	42	32	31	28	28	31	29	33	38	39	40	35	33	34	32	36	37	39	37	36	41	35	29	25	32.2
	MIN	- 8	12	1	19	11	17	12	28	18	7	- 2	4	19	18	15	26	29	26	12	21	4	7	18	25	32	22	9	8	19	- 2	4	14.
▪ ▪ ▪																																	
SOUTHWESTERN HIGHLANDS 06																																	
HOLLISTER	MAX	21	26	33	35	39	39	35	41	26	28	23	26	42	44	45	41	44	46	43	46	37	35	45	50	55	49	24	24	26	31	31	36.5
	MIN	- 2	14	10	24	17	31	24	24	14	17	9	2	10	23	26	29	28	35	27	30	19	19	27	35	35	20	11	5	9	1	8	18.7
REYNOLDS	MAX	29	24	36	41	38	41	37	45	36	33	33	27	29	30	30	44	46	55	53	47	48	37	45	48	54	58	33	26	35	28	25	37.9
	MIN	0	5	10	24	20	28	30	23	16	18	21	10	15	13	16	27	31	39	24	27	20	17	18	25	35	26	14	13	7	2	2	18.6
THREE CREEK	MAX	28	24	40	39	38	39	37	34	27	27	21	36	50		45	42	49	48	49	46	39	46	51	47	47	22	26	29	26	31	37	37.3
	MIN	-13	9	2																													
▪ ▪ ▪																																	
CENTRAL PLAINS 07																																	
BLISS	MAX	20	16	37	34	35	35	35	38	34	30	25	20	29	30	31	35	42	45	40	39	40	34	35	35	50	48	30	30	30	29	30	33.6
	MIN	1	0	2	20	11	25	27	31	16	18	5	1	11	10	16	23	23	29	23	23	20	11	15	28	33	28	20	10	11	7	9	19.4
BURLEY FAA AP	MAX	12	19	32	35	37	38	36	39	26	26	22	24	31	42	37	37	45	46	42	45	35	40	41	45	52	50	24	26	26	32	39	34.6
	MIN	10	- 2	- 5	26	19	29	28	19	16	17	- 1	- 5	14	14	16	17	25	36	22	21	17	14	18	35	38	22	5	9	9	10	6	15.6
CASTLEFORD 2 N	MAX	15	23	25	38	34	39	39	39	32	29	27	27	30	41	37	40	49	49	45	46	40	33	34	34	57	59	36	30	30	27	36	35.8
	MIN	- 7	5	5	19	16	27	23	31	15	13	10	5	5	13	15	20	22	34	26	24	20	17	16	17	32	26	16	14	8	4	6	15.7
HAZELTON	MAX	20	20	27	36	31	39	36	41	30	26	24	18	30	43	39	37	43	42	39	41	39	32	36	41	51	47	27	27	26	25	37	33.9
	MIN	- 6	4	- 2	19	20	29	23	28	15	15	10	5	8	13	17	20	19	32	21	22	20	13	18	31	32	24	12	9	7	7	8	15.9
JEROME	MAX	17	20	30	34	38	40	40	38	29	27	22	18	27	42	39	37	47	47	40	43	39	30	35	41	49	46	30	28	29	27	30	34.2
	MIN	- 2	8	4	19	18	27	28	27	16	16	8	- 3	15	15	18	25	11	26	23	22	20	10	18	28	32	25	17	10	9	13	11	16.6
MAGIC LAKE RESORT	MAX																																
	MIN																																
MINIDOKA 10 WNW	MAX	22	12	20	32	31	35	35	37	32	20	22	19	17	28	33	36	32	38	40	34	39	33	30	36	39	47	34	25	23	28	19	29.9
	MIN	-15	-13	5	3	14	18	25	26	15	13	7	-10	2	12	9	19	19	23	25	19	14	9	9	17	30	31	12	4	3	7	6	11.2
MINIDOKA DAM	MAX	16	19	27	35	30	38	36	40	29	24	23	17	33	43	40	35	45	45	40	42	39	29	39	39	48	46	26	23	27	22	35	33.3
	MIN	- 9	6	- 4	19	16	28	26	27	12	13	2	5	10	13	16	19	22	33	24	21	12	12	18	32	35	24	4	2	4	9	7	14.5
PAUL 1 ENE	MAX	15	14	13	34	34	40	38	39	34	24	25	25	21	31	40	37	36	40	33	38	40	30	33	38	42	49	39	27	24	25	21	31.6
	MIN	- 8	- 6	- 3	9	20	24	28	30	16	15	7	- 6	- 6	14	15	21	20	30	24	22	17	12	17	19	18	15	8	9	7	10	11	13.2
PICABO	MAX	11	13	14	23	30	34	34	34	34	20	18	18	18	18	35	32	40	40	44	34	42	28	30	36	39	42	36	23	17	22	20	28.4
	MIN	-16	-15	-14	8	8	10	8	11	9	5	-10	-15	- 6	10	5	10	18	18	10	12	7	4	4	7	20	24	10	- 1	- 3	-11	- 5	3.5
RICHFIELD	MAX	18	18	20	31	29	36	33	34	28	24	20	14	24	28	33	34	37	38	35	34	32	28	32	36	46	42	29	23	24	19	27	29.2
	MIN	-10	-11	- 2	14	8	20	25	26	7	4	3	- 9	5	4	13	16	21	26	17	15	5	5	10	21	33	23	12	1	2	- 2	2	7.8
SHOSHONE 1 WNW	MAX	19	14	23	29	29	37	35	38	28	24	21		28	34	36	33	38	40	38	40	40	30	35	37	45	39	25	25	24	23	15	31.4
	MIN	- 2	0	1	21	11	20	24	27	11	12	5	10	10	8	16	23	22	30	22	20	10	11	15	23	27	24	14	6	8	7	11	14.5
TWIN FALLS 3 SE	MAX	27	14	28	40	36	39	40	44	39	27	30	27	20	33	41	42	40	46	49	40	46	35	36	39	48	50	41	1	30	29	24	36.2
	MIN	- 3	- 1	- 3	14	22	28	26	27	19	17	0	4	1	16	16	20	24	33	26	30	25	17	18	23	37	26	18	15	10	9	10	16.9
TWIN FALLS WSO	MAX	23	15	22	37	35	41	37	42	36	25	27	23	17	35	39	39	37	44	45	37	42	32	33	38	46	51	30	27	27	27	21	33.2
	MIN	- 4	2	2	17	18	19	27	28	17	17	14	4	2	16	18	18	24	26	23	25	25	18	15	27	36	28	17	15	12	8	12	14.4
▪ ▪ ▪																																	
NORTHEASTERN VALLEYS 08																																	
CHALLIS	MAX	22	12	22	23	36	36	33	35	25	18	18	19	32	44	44	36	34	47	32	46	26	26	49	33	38	30	24	15	15	7	12	28.9
	MIN	- 5	- 2	0	2	14	20	14	24	9	3	2	- 5	14	20	27	23	20	26	15	19	13	10	18	28	26	16	10	- 6	- 5	- 9	-11	7.7
CHILLY BARTON FLAT	MAX	13	29	18	30	24	27	30	28	20	22	17	15	29	34	39	39	46	44	36	41	35	24	28	37	44	37	22	18	18	4	13	28.3
	MIN	-13	8	- 1	1	- 2	1	4	13	4	0	2	-13	6	13	15	5	11	28	17	12	7	2	11	17	22	18	1	- 5	-13	-19	-17	4.0
GIBBONSVILLE	MAX	12	12	24	25	32	32	25	22	18	18			33	33	31	38	42	37	37	34	34	28	28	30	33	33	28	19	19	1	6	26.3
	MIN	- 7	-10	10	9	18	18	4	14	8	1			10	20	29	28	20	24	14	18	- 4	- 2	18	17	28	22	-10	0	3	-	-22	8.6
LEADORE 2	MAX		23	19	30	25	34	32	36	20	18	18	8	27	38	41	40	43	43		42	35	36	32	35	41	39		12	1		20	29.1
	MIN	- 9	- 9	- 1	5	1	11	12	14	0	1	5	-19	-10	22	15	14	11	11		9	- 1	2	5	23	26		-15	-20	-20	-	21	.9
MACKAY RANGER STATION	MAX	17	26	18	30	26	28	30	33	25	25	13	14	22	28	36	41	45	42	38	44	36	36	25	35	44	35	18	18	12	18	9	28.2
	MIN	-12	7	- 9	3	6	5	7	11	0	4	5	-10	0	9	12	7	12	16	11	9	8	5	4	17	28	15	5	- 8	- 6	-11	-11	4.5
MACKAY 4 NW	MAX	15	23	18	27	24	23	27	29	18	21	18	9	26	25	30	37	46	44	37	41	35		27	35	42	34	21	17	23	14	8	26.7
	MIN	-11	13	- 6	4	4	7	7	14	1	4	5	-11	5	14	15	7	11	18	15	12	4		5	21	28	20	2	-10	- 5	-12	-12	5.8
MAY	MAX	12	21	26	37	30	36	32	34	28	26	17	19	27	36	42	40	37	47	41	45	40	39	34	36	42	38	24	16	12	12	7	30.2
	MIN	-12	-10	- 6	11	5	20	10	20	- 7	- 3	- 1	-12	10	20	24	18	13	29	8	9	3	2	18	24	24	19	-15	-12	-18	-20	-20	4.9
SALMON 1 N	MAX	13	18	23	32	29	40	31	38	31	22	21	22	23	33	44	41	38	50	40	46	34	28	30	38	40	39	27	23	18	10	5	30.2
	MIN	- 6	- 5	0	12	11	21	11	18	14	7	7	- 9	11	16	25	22	20	28	12	15	3	4	19	21	29	27	- 2	- 6	- 5	-16	-21	9.1
▪ ▪ ▪																																	
UPPER SNAKE RIVER PLAINS 09																																	
ABERDEEN EXP STATION	MAX	12	10	8	27	34	35	37	37	34	19	22	11	15	21	35	29	31	38	41	32	40	30	28	37	40	46	39	21	2	23	17	28.1
	MIN	-15	-10	-11	- 8	13	17	25	27	16	14	-11	-14	- 2	10	10	11	15	25	29	21	17	9	10	14	29	33	5	2	1	3	2	9.3

SEE REFERENCE NOTES FOLLOWING STATION INDEX

DAILY TEMPERATURES

STATION		1	2	3	4	5	6	7	8	9	10	11	12	13	14	15	16	17	18	19	20	21	22	23	24	25	26	27	28	29	30	31	AVERAGE
AMERICAN FALLS 1 SW	MAX	[illegible]	[illegible]	26	[illegible]	34	[illegible]	34	[illegible]	30	23	23	14	25	40	40	33	42	44	42	42	40	30	40	40	49	48	28	22	24	24	34	32.5
	MIN	[illegible]	[illegible]	- 5	14	22	27	28	29	20	16	8	- 7	[illegible]	16	21	12	[illegible]	[illegible]	27	25	[illegible]	12	17	31	36	27	0	3	3	5	7	15.6
ARCO 3 SW	MAX												[illegible]	18	26	[illegible]	33	[illegible]	[illegible]	42	[illegible]	[illegible]	[illegible]	24	37	44	40	25	18	20	15	22	
	MIN												-24	-14	[illegible]	6	[illegible]	[illegible]	[illegible]	[illegible]	[illegible]	[illegible]	4	- 9	8	14	23	0	-11	- 9	-17	- 9	
ASHTON	MAX	[illegible]	[illegible]	[illegible]	25	[illegible]	[illegible]	[illegible]	[illegible]	21	18	[illegible]	[illegible]	24	30	33	32	32	32	37	28	24	25	33	30	33	33	20	13	18	[illegible]	24	24.6
	MIN	-12	- 9	- 2	[illegible]	10	19	[illegible]	[illegible]	10	3	-23	-22	7	[illegible]	[illegible]	17	21	25	16	15	4	- 3	18	21	25	20	-10	-13	3	-14	- 5	6.1
BLACKFOOT 2 SSW	MAX	[illegible]	[illegible]	[illegible]	[illegible]	[illegible]	[illegible]	[illegible]	36	29	[illegible]	18	10	22	[illegible]	[illegible]	28	39	40	39	39	[illegible]	[illegible]	32	38	42	39	25	20	23	18	32	28.7
	MIN	[illegible]	2	- 5	11	[illegible]	26	25	28	8	12	- 2	-13	[illegible]	[illegible]	13	[illegible]	26	26	20	25	[illegible]	[illegible]	12	29	34	25	- 1	- 7	- 5	- 3	0	11.1
CRATERS OF THE MOON NM	MAX	[illegible]	[illegible]	[illegible]	26	[illegible]	[illegible]	[illegible]	[illegible]	22	19	20	[illegible]	22	28	[illegible]	36	36	48	42	42	[illegible]	[illegible]	29	31	39	39	27	16	21	14	19	27.4
	MIN	- 5	0	- 7	[illegible]	[illegible]	19	[illegible]	[illegible]	[illegible]	[illegible]	- 5	-11	- 3	[illegible]	12	12	12	20	17	12	[illegible]	4	8	13	17	19	- 1	- 8	- 6	- 4	- 2	5.9
DUBOIS EXP STATION	MAX	[illegible]	[illegible]	[illegible]	[illegible]	[illegible]	[illegible]	22	30	20	15	[illegible]	9	24	27	32	32	[illegible]	[illegible]	32	28	[illegible]	24	26	27	30	29	21	12	15	10	18	22.6
	MIN	[illegible]	- 5	- 6	[illegible]	[illegible]	10	8	[illegible]	[illegible]	4	- 5	-15	7	8	11	12	[illegible]	[illegible]	[illegible]	[illegible]	[illegible]	[illegible]	16	10	23	20	2	-13	- 5	-12	- 6	5.2
FORT HALL INDIAN AGENCY	MAX	11	[illegible]	[illegible]	[illegible]	[illegible]	[illegible]	[illegible]	34	30	23	20	[illegible]	22	30	32	29	[illegible]	[illegible]	35	40	[illegible]	[illegible]	40	38	43	44	23	21	23	12	32	29.3
	MIN	-18	[illegible]	- 8	10	[illegible]	27	[illegible]	29	15	15	- 4	-13	11	15	12	15	[illegible]	[illegible]	28	23	[illegible]	8	15	31	36	23	- 2	0	3	- 5	- 1	12.6
HAMER 4 NW	MAX	[illegible]	[illegible]	[illegible]	[illegible]	[illegible]	[illegible]	[illegible]	34	[illegible]	[illegible]	[illegible]	[illegible]	22	25	[illegible]	30	[illegible]	[illegible]	30	28	26	24	28	26	32	38	27	13	30	14	21	23.2
	MIN	-24	-15	-20	-10	-10	4	- 5	15	[illegible]	- 1	-33	-27	5	- 5	- 5	- 5	[illegible]	[illegible]	[illegible]	[illegible]	4	[illegible]	- 2	2	21	11	-10	-30	- 6	-25	-15	- 4.8
[illegible]	MAX																															17	
	MIN	-14	[illegible]				10	- 2	[illegible]	0	- 5	- 3	-22	- 3		[illegible]				4	10	[illegible]	- 4	6				6	-17	- 4	-12	- 7	
[illegible]	MAX	[illegible]	[illegible]	[illegible]	[illegible]	[illegible]	[illegible]	[illegible]	[illegible]	[illegible]	22	16	[illegible]	[illegible]	31	30	[illegible]	38	40	34	36	31	24	29	36	41	40	21	10	15	12	18	26.0
	MIN	-15	- 5	- 4	[illegible]	11	[illegible]	20	25	11	11	-10	-17	8	12	10	8	[illegible]	27	22	20	8	0	11	[illegible]	26	20	- 2	-13	- 2	-10	- 4	7.8
IDAHO FALLS FAA AP	MAX	[illegible]	[illegible]	11	[illegible]	[illegible]	[illegible]	[illegible]	[illegible]	[illegible]	16	[illegible]	[illegible]	17	[illegible]	23	26	36	37	32	[illegible]	26	20	31	33	40	40	12	6	10	6	13	22.5
	MIN	-15	-10	-11	[illegible]	[illegible]	27	12	17	4	- 1	-20	-20	8	12	8	5	[illegible]	27	20	[illegible]	1	- 3	8	15	26	12	- 9	-13	- 6	-13	- 7	4.1
IDAHO FALLS 46 W	MAX	19	20	12	[illegible]	[illegible]	[illegible]	[illegible]	[illegible]	[illegible]	[illegible]	[illegible]	[illegible]	20	26	30	30	32	46	27	38	32	21	[illegible]	38	41	36	20	[illegible]	[illegible]	12	27	25.3
	MIN	-21	-14	-18	1	- 8	[illegible]	[illegible]	19	[illegible]	[illegible]	-14	-26	[illegible]	- 1	4	0	[illegible]	21	1	8	[illegible]	- 9	3	- 1	19	15	-15	-22	-17	-24	- 8	- 1.7
[illegible]	MAX	[illegible]	[illegible]	[illegible]	[illegible]	[illegible]	[illegible]	[illegible]	[illegible]	[illegible]	26	23	26	[illegible]	36	[illegible]	43	[illegible]	50	46	[illegible]	42	34	38	[illegible]	57	45	26	24	27	23	36	35.1
	MIN	-12	- 5	- 5	10	[illegible]	[illegible]	20	[illegible]	[illegible]	9	[illegible]	2	20	4	15	22	21	26	23	22	8	8	19	[illegible]	40	20	[illegible]	12	8	3	10	13.4
[illegible]	MAX	[illegible]	[illegible]	[illegible]	[illegible]	[illegible]	40	[illegible]	[illegible]	[illegible]	[illegible]	21	23	[illegible]	[illegible]	43	34				[illegible]	[illegible]	36	[illegible]	44	50	52	25	22	26	21	32	32.6
	MIN	-12	4	- 5	[illegible]	18	26	27	[illegible]	17	[illegible]	0	- 9	[illegible]	15	[illegible]	[illegible]				28	16	18	[illegible]	31	35	25	2	5	1	5	8	13.5
POCATELLO WSO AP	MAX	[illegible]	[illegible]	[illegible]	[illegible]	34	[illegible]	34	[illegible]	24	[illegible]	[illegible]	[illegible]	24	40	34	32	40	44	36	43	33	33	40	39	50	48	22	21	21	15	32	30.9
	MIN	-12	[illegible]	- 8	[illegible]	16	[illegible]	28	24	[illegible]	12	- 8	-10	13	18	18	17	[illegible]	35	28	26	19	11	18	32	33	22	0	0	- 2	0	5	13.9
ST ANTHONY 1 WNW	MAX	11	14	12	22	[illegible]	31	30	34	[illegible]	17	20	[illegible]	[illegible]	[illegible]	32	31	32	32	39	34	33	22	25	34	30	36	38	21	13	24	13	25.3
	MIN	[illegible]	[illegible]	[illegible]	[illegible]	[illegible]	[illegible]	[illegible]	[illegible]	[illegible]	[illegible]	[illegible]	[illegible]	[illegible]	[illegible]	10	[illegible]	18	24	20	16	- 2	- 2	- 2	18	23	25	-14	-15	-12	-17	-15	2.6
[illegible]	MAX	[illegible]	[illegible]	[illegible]	[illegible]	[illegible]	[illegible]	[illegible]	34	[illegible]	[illegible]	[illegible]	[illegible]	[illegible]	33	26	26	32	39	35	35	29	17	31	33	34	39	24	17	19	15	23	25.5
	MIN	-23	-11	-11	12	[illegible]	[illegible]	[illegible]	[illegible]	4	8	-21	-24	[illegible]	13	8	18	23	26	25	16	- 5	- 9	14	14	27	22	-20	-23	0	-20	-16	4.2

. . .

STATION		1	2	3	4	5	6	7	8	9	10	11	12	13	14	15	16	17	18	19	20	21	22	23	24	25	26	27	28	29	30	31	AVERAGE
EASTERN HIGHLANDS 10																																	
[illegible]	MAX	[illegible]	[illegible]	[illegible]	[illegible]	[illegible]	[illegible]	[illegible]	28	[illegible]	[illegible]	[illegible]	15	20	28	34	[illegible]	[illegible]	45	38	42	38	28	28	41	48	36	34	28	25	20	25	29.7
	MIN	-12	[illegible]	[illegible]	[illegible]	18	[illegible]	[illegible]	24	12	11	3	-17	10	13	15	[illegible]	24	29	20	23	15	6	18	[illegible]	33	18	8	5	5	0	[illegible]	12.8
[illegible]	MAX	[illegible]	[illegible]		25	25	30	35	30	29	18	19	4	25	[illegible]	40	[illegible]	38	37	41	34	35	30	32		38	41	38	21	11	20	19	28.0
	MIN	-12	[illegible]		- 5	12	18	20	21	5	[illegible]	-10	-22	-13	24	27	29	[illegible]	[illegible]	16	12	18	- 3	- 2		28	34	2	- 2	- 4	-10	- 9	7.6
DRIGGS	MAX	[illegible]	[illegible]	[illegible]	[illegible]	[illegible]	[illegible]	[illegible]	[illegible]	[illegible]	[illegible]	[illegible]	[illegible]	21	[illegible]	[illegible]	[illegible]	[illegible]	39	[illegible]	39	32	32	38	35	38	40	24	18	20	17	32	28.3
	MIN	[illegible]	-11	- 9	10	- 3	19	[illegible]	[illegible]	- 5	[illegible]	-18	-26	[illegible]	18	22	22	22	32	4	[illegible]	- 3	- 5	16	18	25	20	- 6	-14	- 6	-15	-10	5.0
GRACE	MAX	[illegible]	[illegible]	[illegible]	[illegible]	[illegible]	34	[illegible]	[illegible]	[illegible]	[illegible]	14	[illegible]	[illegible]	34	39	[illegible]	33	37	35	38	35	27	32	35	41	40	25	21	21	22	27	28.5
	MIN	-12	[illegible]	[illegible]	[illegible]	[illegible]	19	[illegible]	20	[illegible]	[illegible]	[illegible]	-23	[illegible]	[illegible]	20	22	26	28	13	25	3	- 2	17	25	31	25	12	8	- 4	- 7	0	9.9
HENRY	MAX																																
	MIN																																
[illegible]	MAX	[illegible]	[illegible]	[illegible]	[illegible]	25	34	[illegible]	[illegible]	[illegible]	[illegible]	[illegible]	14	29	[illegible]	38	38	38	40	37	35	30	27	36	35	40	43	24	27	24	20	25	28.9
	MIN	-13	-10	2	16	18	24	[illegible]	16	6	[illegible]	-23	-27	13	[illegible]	25	21	[illegible]	26	13	23	2	3	20	25	34	16	- 3	-11	- 5	-11	0	9.1
ISLAND PARK DAM	MAX	[illegible]	4	[illegible]	[illegible]	[illegible]	[illegible]	25	29	[illegible]	16	[illegible]	8	[illegible]	[illegible]	33	[illegible]	27	41	[illegible]	27	26	22	30	[illegible]	32	[illegible]	23	12	17	17	23	23.5
	MIN	-26	-10	- 4	[illegible]	4	16	11	17	8	4	[illegible]	-35	5	8	15	[illegible]	[illegible]	25	11	22	- 9	-13	15	16	23	16	0	-33	- 6	-37	-22	1.8
KILGORE	MAX	[illegible]	[illegible]	[illegible]	[illegible]	[illegible]	[illegible]	[illegible]	[illegible]	[illegible]	15	[illegible]	[illegible]	18	[illegible]	[illegible]	36	27	38	32	27	28	25	26	28	32	28	20	12	14	11	20	22.0
	MIN	-20	[illegible]	-13	- 4	- 7	[illegible]	[illegible]	[illegible]	[illegible]	3	-10	-30	3	3	3	10	18	18	2	20	0	- 9	[illegible]	5	19	8	- 2	-26	-15	-29	-16	- 1.5
LIFTON PUMPING STATION	MAX	[illegible]	[illegible]	26	[illegible]	29	[illegible]	[illegible]	[illegible]	[illegible]	[illegible]	[illegible]	[illegible]	35	[illegible]	41	40	43	45	32	43	32	26	37	38	49	45	28	20	19	20	27	30.9
	MIN	[illegible]	- 1	8	4	12	[illegible]	[illegible]	[illegible]	0	[illegible]	-13	-23	4	23	19	17	17	25	[illegible]	16	5	[illegible]	7	30	33	10	3	- 1	- 7	-10	10	7.3
MALAD	MAX	[illegible]	[illegible]	[illegible]	[illegible]	[illegible]	[illegible]	[illegible]	[illegible]	[illegible]	[illegible]	[illegible]	13	[illegible]	28	34	34	35	43	36	39	38	26	31	39	51	36	[illegible]	25	22	25	28	30.0
	MIN	- 4	[illegible]	- 1	[illegible]	14	24	25	[illegible]	[illegible]	12	[illegible]	[illegible]	[illegible]	[illegible]	[illegible]	17	20	30	16	11	14	2	13	25	33	20	10	10	0	- 1	12	11.4
MALAD CITY	MAX	[illegible]	[illegible]	[illegible]	[illegible]	[illegible]	[illegible]	[illegible]	[illegible]	[illegible]	[illegible]	[illegible]	[illegible]	22	24	[illegible]	[illegible]	[illegible]	44	37	37	30	24	29	39	47	42	28	25	23	22	27	29.3
	MIN	[illegible]	[illegible]	8	6	[illegible]	[illegible]	21	[illegible]	4	12	- 5	-21	- 6	- 2	6	8	13	[illegible]	5	8	14	- 7	6	24	32	20	3	11	- 7	- 8	7	6.4
[illegible]	MAX	[illegible]	17	15	[illegible]	[illegible]	[illegible]	[illegible]	[illegible]	[illegible]	[illegible]	[illegible]	[illegible]	[illegible]	34	[illegible]	40	39	40	43	32	42	29	24	35	39	44	41	24	19	19	20	29.5
	MIN	[illegible]	- 5	- 6	- 8	[illegible]	19	[illegible]	21	[illegible]	[illegible]	- 6	[illegible]	-12	[illegible]	23	21	22	23	10	10	11	- 3	- 2	9	31	32	0	[illegible]	- 8	-11	- 8	6.2
[illegible]	MAX	[illegible]	[illegible]	[illegible]	34	[illegible]	[illegible]	44	[illegible]	[illegible]	[illegible]	[illegible]	25	[illegible]	[illegible]	46	40	43	[illegible]	44	41	36	41	42	53	56	45	35	29	27	24	35	36.6
	MIN	- 1	4	10	[illegible]	[illegible]	27	[illegible]	[illegible]	14	18	14	[illegible]	16	[illegible]	[illegible]	[illegible]	27	32	22	33	18	25	23	32	36	30	12	10	11	5	11	19.3
[illegible]	MAX	[illegible]	[illegible]	[illegible]	[illegible]	26	[illegible]	[illegible]	44	[illegible]	19	17	6	[illegible]	47	42	35	34	44	39	40	39	[illegible]	36	35	43	40	30	17	17	19	26	29.6
	MIN	[illegible]	4	[illegible]	[illegible]	[illegible]	[illegible]	[illegible]	[illegible]	6	11	11	-21	4	[illegible]	29	26	[illegible]	32	19	19	13	[illegible]	18	28	30	23	3	- 4	3	- 4	0	11.9
[illegible]	MAX	[illegible]	[illegible]	[illegible]	[illegible]	[illegible]	[illegible]	36	34	[illegible]	[illegible]	21	[illegible]	19	[illegible]	32	[illegible]	36	[illegible]	40	[illegible]	[illegible]	29	23	36	43	45	42	25	21	24	18	29.5
	MIN	-15	[illegible]	[illegible]	[illegible]	[illegible]	19	[illegible]	20	[illegible]	[illegible]	- 9	-22	[illegible]	8	4	[illegible]	20	22	14	9	16	- 6	- 5	[illegible]	31	28	7	7	- 8	- 9	- 8	5.4
STREVELL	MAX	[illegible]	[illegible]	[illegible]	[illegible]	[illegible]	33	[illegible]	41		[illegible]	21	[illegible]	[illegible]	21	45		32	49	39	44	42	25	25		52	50	35	25				31.3
	MIN	- 6	[illegible]	[illegible]	12	[illegible]	[illegible]	[illegible]	[illegible]	13		11	- 5	8	12			[illegible]	[illegible]	20	22	15	10	17		40	25	12	9				14.2
SWAN VALLEY	MAX	12	[illegible]	21	[illegible]	[illegible]	[illegible]	32	[illegible]	[illegible]	[illegible]	15	8	[illegible]	41	[illegible]	34	[illegible]	42	35	39	36	[illegible]	[illegible]	34	42	41	21	12	21	21	27	28.3
	MIN	-21	- 2	- 8	5	9	8	22	8	- 5	10	-23	-24	7	22	25	21	24	25	12	11	0	- 6	17	28	28	6	- 6	-16	- 2	- 6	- 8	5.2
TETONIA EXP STATION	MAX	[illegible]	[illegible]	15	[illegible]	26	35	[illegible]	[illegible]	25	[illegible]	[illegible]	13	29	27	33	[illegible]	36	46	38	44	34	30	31	35	38	34	29	26	20	15	28	28.0
	MIN	[illegible]	-13	-14	[illegible]	[illegible]	18	14	19	2	5	8	-24	8	6	14	[illegible]	20	24	0	15	- 8	- 8	13	15	25	15	- 9	-10	-15	-16	-11	3.5

SEE REFERENCE NOTES FOLLOWING STATION INDEX

DAILY SOIL TEMPERATURES

IDAHO
JANUARY 1975

STATION	DEPTH (IN)	TIME	DAY OF MONTH 1	2	3	4	5	6	7	8	9	10	11	12	13	14	15	16	17	18	19	20	21	22	23	24	25	26	27	28	29	30	31	AVERAGE
ABERDEEN EXP STA																																		
	4	MAX	28	28	29	29	29	29	30	31	30	30	28	28	27	26	27	28	28	29	31	30	31	31	30	29	30	31	30	31	30	28	27	29.1
		MIN	28	27	28	29	29	29	29	30	30	28	28	25	26	26	25	27	27	28	29	30	30	30	28	28	29	30	30	30	27	26	24	28.1
IDAHO FALLS 6 NW																																		
	4	MAX	31	31	31	31	31	31	31	31	31	31	31	31	31	31	31	31	31	31	31	31	31	31	31	31	31	31	31	31	31	31	31	31.0
		MIN	31	31	31	31	31	31	31	31	31	31	31	31	31	31	31	31	31	31	31	31	31	31	31	31	31	31	31	31	31	31	31	31.0
KUNA 3 E																																		
	4	MAX	34	34	34	32	32	33	32	33	33	33	33	33	33	33	33	33	33	33	33	33	33	33	33	33	33	33	33	33	33	33	33	33.0
		MIN	33	33	32	32	32	32	32	32	32	32	32	32	32	33	33	33	33	33	33	33	33	33	33	33	33	33	33	33	33	33	33	32.9
	8	MAX	40	40	40	39	39	40	39	39	39	39	39	39	39	39	39	39	39	39	39	39	39	39	39	39	39	39	39	39	39	39	39	39.1
		MIN	40	39	39	39	37	39	39	39	39	39	39	39	39	39	39	39	39	39	39	39	39	39	39	39	39	39	39	39	39	39	39	39.0
TWIN FALLS WSO																																		
	4	MAX	30	30	31	31	30	31	31	31	31	30	30	30	30	30	31	30	30	30	31	31	31	32	31	31	31	31	31	32	31	29	30.6	
		MIN	30	30	30	30	30	30	31	31	30	30	30	30	30	30	30	30	30	30	30	30	30	31	30	31	31	30	30	31	30	29	29.9	

SEE REFERENCE NOTES FOLLOWING STATION INDEX

SNOWFALL AND SNOW ON GROUND

IDAHO
JANUARY 1975

STATION		DAY OF MONTH																												
		1	2	3	4	5	6	7	8	9	10	11	12	13	14	15	16	17	18	19	20	21	22	23	24	25	26	27	28	29	30	31
[illegible]																																
[illegible]	SNOWFALL	.8	T	1.2	6.0	1.5	T	T	7.0				2.5	1.0	1.0			6.0					1.3	1.0			.3			1.0	T	
	SN ON GND	11	11	12	[illegible]	16	16	16	20	20			18	18	18		-	20		19		18	18	15	15	15	15	15	15	-	-	-
COEUR D'ALENE 1 E	SNOWFALL	1.0	.2		5.0	2.3	T		2.5		4.6		2.3	5.3	2.0		.3	T						T		1.6	2.3	.7	1.7	1.1	
	SN ON GND	9	8	8	11	12	10	10	11	12	15	14	15	20	21	20	20	19	18	15	14	14	14	14	13	12	13	15	15	16	16	15
[illegible]	SNOWFALL																															
	SN ON GND	11	11	12	14	16	16	15	21		18	18	19	19	18	18	17	22	21	20	20	17	19	17	17	15	15	15	15	16	16	16
PRIEST RIVER EXP STA	SNOWFALL	1.5	.2		4.5	2.0	T	T	6.5				1.5	5.0	2.5		.5	1.5					1.0	4.5	T			1.0	1.2	.5		
	SN ON GND	11	11	15	18	20	18	18	24	22	21	21	22	27	27	25	24	25	24	22	22	22	23	26	25	23	23	24	25	25	24	24
[illegible]	SNOWFALL	1.0	T	1.0		4.0	4.0	6.0	2.0				2.0	6.0	6.0		.5	4.0					T	4.0			T	T	T	2.0		
	SN ON GND	11	12	12	10	13	15	18	17	1	17	17	19	24	24	23	23	22	19	19	19	19	19	20	18	17	17	17	17	18	18	17
[illegible]																																
[illegible]	SNOWFALL		T		1.0	1.5	2.5	T		2.0	2.0	T		4.0	1.0	2.0	1.0							T	.5	.8	4.0	T		1.0		
	SN ON GND		T		1	2	2	2		2	4	3	2	5	5	5	5	-		-				T	1	1	6	6	5	5	3	2
[illegible]	SNOWFALL	T	T	T	2.0	T	2.0	1.0	2.0	1.0	3.0	T	.5	3.0	T	2.0	T				T		T	T	T	2.0	3.0	2.0	T	T	.5	T
	SN ON GND	1	1	T	2	1	3	4	3	3	6	5	5	6	4	5	5	3	1	T	T	T	T	T	2	4	6	6	6	6	5	5
[illegible]	SNOWFALL	.5			2.0	1.0					4.0		4.0														6.0	3.0		2.0		
	SN ON GND	2			3	4					7		7				6										6	9	6	11			
[illegible]																																
[illegible]	SNOWFALL	T			.1	.1	T	T	T		T	.9	T		.1	1.4			.3								1.6	T	T	.3	.2	
	SN ON GND				T							1	1	1		T			T									1	T	T	T	T
	WTR EQUIV																															
[illegible]																																
[illegible]	SNOWFALL				1.5	4.0	2.0	T	2.0	1.0	6.0													1.0				T	T	T		
	SN ON GND	11	11	10	13	17	19	18	18	18	24	19	18	18	17	16	15	15	13	12	12	12	12	13	11	8	7	7	7	6	6	6
[illegible]	SNOWFALL	T	T		T	T	5.0	T		1.0	6.0					T	T	T							1.0		T	T				
	SN ON GND	10	10	10	9	9	14	14	12	14	19	18	17	16	16	16	14	14	14	12	12	11	10	10	11	9	8	7	7	7	7	7
[illegible]	SNOWFALL			T	7.0	5.0	T	1.3	5.5	1.0	4.0	.5	T				6.0	4.0	T					2.0	8.0	2.0	2.0	T				
	SN ON GND	30	30	30	34	36	36	37	40	40	43	43	43	42	42	34	36	34	32	32	32	30	30	32	38	34	36	36	36	34	35	35
[illegible]	SNOWFALL		1.2		2.8	2.8	2.2	1.2	2.6	2.4	2.4			19.0	3.0		.1							.5		2.8	1.4	1.3	6.0	3.0	3.2	
	SN ON GND	9	10	10	12	14	16	16	18	18	20	21	21	36	34	32	31	28	26	20	20	20	20	22	22	24	25	26	27	28	29	28
[illegible]	SNOWFALL	T	T		4.0	3.0	2.0	1.0	3.0	3.0	2.0			.5		2.0	2.0			.5				.5	4.0		1.0	T	T	T		
	SN ON GND	11	11	11	15	16	17	17	17	19	19	19	18	18	16	16	16	16	14	14	14	14	14	14	16	14	14	14	14	14	14	14
CENTERVILLE ARBAUGH RH	SNOWFALL	.4			4.8	5.7	T	1.8	3.2	2.0	7.2					1.2	1.0							.6	1.8	T	1.0	T	T			
	SN ON GND	21	21	21	24	28	27	28	30	29	34	33	31	29	27	26	27	25	24	23	23	23	23	23	24	23	23	23	23	23	23	23
[illegible]	SNOWFALL				2.8	4.8	.5	3.0	5.0	1.0	1.0			7.0	2.3	T	.7							2.0	2.2	6.8	1.0	.2				
	SN ON GND	8	8	7	10	15	14	16	19	18	18	17	17	22	18	15	15	14	12	11	11	11	11	14	15	21	19	19	19	19	18	18
[illegible]	SNOWFALL																															
	SN ON GND																															
[illegible]	SNOWFALL	T	3.5	2.0	T	2.5	3.1	2.5	T	4.0	2.5	1.0	1.0	1.5	.8	2.0	.5	T	T				T		1.5	2.0	4.0	5.5	1.0	.5	T	T
	SN ON GND	25	25	23	21	23	26	26	25	29	28	29	27	36	33	31	30	29	24	22	22	21	21	23	24	28	34	35	32	32	31	31
[illegible]	SNOWFALL				.5	3.0	.5		4.0		2.5													.5		.5		T			T
	SN ON GND	5	5	5	5	8	8	8	12	12	15	15	14	14	12	11	10	10	8	8	8	7	7	8	6	5	5	5	4	4	4	4
HAILEY RANGER STATION	SNOWFALL						6.0		7.0							T																
	SN ON GND					10	10	16	23				-	-	-		-										14	14	14	-	-	-
[illegible]	SNOWFALL	T			6.0		4.5		7.5	T	.5						.5								T	2.0	.3				T	
	SN ON GND	12	12	12	16	15	19	19	22	20	19	18	17	16	16	15	15	14	14	14	14	13	13	13	13	15	14	14	14	14	13	13
MC CALL	SNOWFALL	1.0	2.0			4.0	2.0	1.0	4.0	2.0	5.0	1.0		1.0	T			2.0	1.0					1.0	4.0		1.0			1.0		
	SN ON GND	27	27	25	25	28	29	28	30	31	34	34	34	31	29	27	29	28	26	25	25	25	24	25	29	28	27	27	27	27	27	27
[illegible]	SNOWFALL		2.0	2.8	3.0	5.0	1.0	[illegible]	[illegible]	3.5	2.0	1.0	1.0	8.0	6.0	.5	1.1	2.0						.5	2.0	6.0	9.0	4.0	T	.5	1.0	
	SN ON GND	27	28	33	30	32	43	41	42	42	42	39	39	42	46	42	40	40	36	34	32	32	32	32	34	40	47	48	47	46	46	44
[illegible]	SNOWFALL	1.0	T	1.0	4.5	.5	4.5	6.0	4.0	3.0	3.0			4.0	5.2			8.0	1.0	8.0	1.0			5.0	7.5	4.5	4.5					
	SN ON GND	28	28	28	30	29	33	36	36	35	34	33	32	34	37	37	36	38	39	38	38	37	37	37	47	50	53	50	50	49	48	47
[illegible]																																
VALLEYS	OS																															
[illegible]	SNOWFALL	.2			2	.5	.2	T	1.1	1.6	1.6						T							T			T			T	
	SN ON GND	3	3	3	2	2	2	2	1	1	4	4	4	4	4	3	4	3	1	1	1	1	T	T	T	T	T	T	T	T	T	T
	WTR EQUIV	.3	.3	.3	.3	.2	.2	.2			.4	.4	.3	.3	.3	.2	.2	.2														
COUNCIL	SNOWFALL		T		4.0	6.0	2.0	T	3.5	3.0	3.0			T		T	1.0				T			T	3.5				T		
	SN ON GND	14	15	15	18	19	20	20	24	21	21	21	21	20	19	19	19	18	17	17	17	17	16	16	20	16	16	16	16	16	16	16
[illegible]	SNOWFALL					4.0				T																						
	SN ON GND																-						-	-	-	-	-	-	-	-	-	-
[illegible]	SNOWFALL				1.0	4.0					4.0						.5	1.0														
	SN ON GND					.0	8				10	10	10		1	9	10			2	7	7	7	7	7	6	6	6	6	6	6	6
[illegible]																																
[illegible]	SNOWFALL							T		1.0	T																					
	SN ON GND	3	3	3						1	1	T	T	T	T	T																
THREE CREEK	SNOWFALL				3.0	3.0	3.5	5.0	5.5		1.0	5.0														T						
	SN ON GND	4	5	3	3	5	4	5	6	4	4	5	5	3		2	2	2	1	1	1	1	1	1	1	1	1	1	1	1	1	1

SEE REFERENCE NOTES FOLLOWING STATION INDEX

SNOWFALL AND SNOW ON GROUND

STATION		DAY OF MONTH																												
		1	2	3	4	5	6	7	8	9	10	11	12	13	14	15	16	17	18	19	20	21	22	23	24	25	26	27	28	29	30	31
CENTRAL PLAINS 07																														
BURLEY FAA AP	SNOWFALL	T	T		T	T	T	T	T		T											.3		T			T	1.0	T		T
	SN ON GND	2	2	2	2	2	2	2	2	2	2	2	2	2	2	1	1	1	1	T	T	T	T	T	T				T	T	T	T
RICHFIELD	SNOWFALL				1.2	1.4	1.0		2.5		2.9																				
	SN ON GND	5	5	5	6	7	7	7	8	8	10	10	10	10	9	9	9	8	7	7	7	7	7	7	6	6	6	5	5	5	5	5
TWIN FALLS WSO	SNOWFALL		.3	T	2.0		4.0	1.0	.5	T	2.0									T							.2	.4	T	T		T
	SN ON GND	2	3	3	4	3	6	5	5	5	7		7	7	6	6	4	4	4	1	T	T	T	T	T	T	1	1	1	1	T	T
NORTHEASTERN VALLEYS 08																														
GIBBONSVILLE	SNOWFALL			3.0	1.5	T	3.0		T	T	7.0	3.0	1.0	T				T	2.0					4.0	5.0	3.0	4.0			T		
	SN ON GND	22	22	24	24	24	25	25	25	25	31	32	32	32	32	32	31	31	30	30	30	-		32	34	37	41	41	41	41	41	41
UPPER SNAKE RIVER PLAINS 09																														
ABERDEEN EXP STATION	SNOWFALL		.5				.5	T	.5		1.0														T			.5	T			
	SN ON GND	1	1				1	T	1		1														T			1	T	T	T	
ASHTON	SNOWFALL		.5	2.0	3.0	8.0	2.0	.5	6.0	1.0	6.0		T	.5			2.0		T		.5			.5	2.0	1.0	5.0		.3	.2	.1	1.0
	SN ON GND	18	18	20	22	28	28	26	31	32	36	34	32	32	31	30	32	32	29	29	29	26	26	28	30	31	36	34	34	33	33	34
BLACKFOOT 2 SSW	SNOWFALL	-	-	-	-	-																										
	SN ON GND								-	-	-	-	-	-	-	-	-	-	-	-	-	-	-	-	-	-	-					
CRATERS OF THE MOON NM	SNOWFALL		.5		5.0	1.0			10.0								.3							T	T		T	.2				1.5
	SN ON GND	14	14	14	15	14	17	17	27	27	27	26	26	25	25	24	24	24	23	22	22	22	22	22	22	21	21	21	21	21	21	22
DUBOIS EXP STATION	SNOWFALL		T	T	.8	2.5	.5		2.0	T	T							T			T	T			T	T	.5		.5		1.0
	SN ON GND	9	9	9	10	12	12	12	14	14	14	14	14	14	14	14	12	12	11	11	11	11	11	11	11	11	12	12	12	12	12	13
IDAHO FALLS FAA AP	SNOWFALL	.6	2.0	.4	.3	.7	T	T	2.0	T	.2					T	T							T	T		.6		T	T	T	T
	SN ON GND	7	8	8	8	8	9	8	9	10	10	10	10	10	10	9	9	9	7	5	5	5	4	4	4	4	3	4	4	4	3	3
IDAHO FALLS 46 W	SNOWFALL		.3		1.0				3.0		.3																.5					
	SN ON GND	-	6	6	7	7	7	7	10	10	10	10	10	10	10	10	10	10	10	8	8	8	8	8	7	6	7	7	7	7	7	7
POCATELLO WSO AP	SNOWFALL	1.0	.4		.1	.5	.1	T	1.0	.1	.4					.2	T				T			T	.8		1.3	.2	1.1		.2	T
	SN ON GND	2	3	3	3	2	2	1	2	T	T	T	T	T	T	T	T	T	T	T	T	1	T					1	2	1	2	2
	WTR EQUIV	.1	.2	.2	.2	.2																						.2	.2	.2	.2	.2
EASTERN HIGHLANDS 10																														
ISLAND PARK DAM	SNOWFALL		.5	.5	9.0	7.0	4.0	1.0	8.0	4.0	3.0	.5	.5	3.0	T	T	.5	.5	.5	T	2.0	T		1.0	3.0	5.0	8.0	T	.5	2.0	T	2.0
	SN ON GND	29	28	28	36	40	38	37	42	44	42	40	39	40	38	37	36	36	36	35	36	35	35	35	38	42	48	45	43	43	42	42
KILGORE	SNOWFALL		.5	1.0	7.0	6.0	4.5		5.0	1.0	2.0		.5	1.0			T	T			1.0	T			2.0	4.0				2.0		2.0
	SN ON GND	19	18	19	26	32	-	28	32	-	30	27	26	27	26	-	24	24	-	23		22		20	22	26		24		26		28
MALAD CITY	SNOWFALL		1.0	.2	1.0	1.0	5.5	.5	5.1	T	1.0	T													T							.5
	SN ON GND	5	6	6	7	8	9	12	16	16	16	13	13	13	13	13	13	13	12	11	11	11	11	11	11	10	9	9	9	9	8	8
MONTPELIER RANGER STA	SNOWFALL		.1		T	.4	.9	2.0	7.5	1.4	.6	.7						T				.6		T	.3	2.0		.6	.1			.9
	SN ON GND	8	8	8	8	8	9	11	14	14	14	14	13	12	12	11	11	10	10	11	9	10	10	10	11	12	10	11	11	11	11	11
OAKLEY	SNOWFALL		2.0		2.0	2.0	3.0	1.0	3.0		2.0																					
	SN ON GND	2	3	-	-	-	4	4	4	4	4	4	4	4	T	T	T															
SWAN VALLEY	SNOWFALL				3.0		2.0	T	4.0	T	2.0	T				.5	4.0				1.0			T	3.0	1.0	T		T		T
	SN ON GND	12	10	10	12	11	12	12	16	16	17	17	17	17	16	16	20	20	19	19	19	19	18	18	21	19	19	19	19	19	19	19

SEE REFERENCE NOTES FOLLOWING STATION INDEX

STATION INDEX

STATION	INDEX NO.	DIVISION	COUNTY	DRAINAGE 1	LATITUDE	LONGITUDE	ELEVATION	OBSERVATION TIME AND TABLES				OBSERVER
								TEMP.	PRECIP.	EVAP.	SPECIAL (SEE NOTES)	
ABERDEEN EXP STATION	0010	09	BINGHAM	12	42 57	112 50	4405	8A	8A	8A	G	UNIVERSITY OF IDAHO
AFTERTHOUGHT MINE	[illegible]	06	OWYHEE	12	43 00	116 42	7220				S	NATL WEATHER SERVICE
AMERICAN FALLS 1 SW	0227	09	POWER	12	42 47	112 52	4318	5P	5P			IDAHO POWER CO (PLANT)
ANDERSON DAM	0282	04	[illegible]MORE	2	43 21	115 28	3882	6P	6P		C H	U S BUR RECLAMATION
ARBON 2 NW	0347	10	POWER	12	42 30	112 34	5170	6P	6P			MRS GENA NEWPORT
ARCO 3 SW	[illegible]	09	BUTTE	[illegible]	43 36	113 20	5328	5P	5P			MRS DARRELL RICHARDS
ARROWROCK DAM	[illegible]	04	ELMORE	[illegible]	43 36	115 55	3275	8A	8A	8A	H	U S BUR RECLAMATION
ASHTON	0470	[illegible]	FREMONT	12	44 04	111 27	5260	7A	7A		H	GEORGE S SADORUS
ATLANTA	0491	04	ELMORE	2	43 48	115 08	5500	4P	4P		C H	HOWARD D WALLACE
ATLANTA SUMMIT	0499	04	ELMORE	2	43 45	115 14	7590				S	SOIL CONSERVATION SERV.
AVERY R. S. NO 2	0528	04	SHOSHONE	10	47 [illegible]	115 55	2390	4P	4P		H	U. S. FOREST SERVICE
BALD MOUNTAIN	0540	04	ELMORE	12	43 39	114 24	8700				C	U.S. FOREST SERVICE
BARBER FLAT GS	[illegible]	04	BOISE	2	43 49	115 32	4130				S	NATL WEATHER SERVICE
BAYVIEW MODEL BASIN	0667	01	KOOTENAI	[illegible]	47 59	116 33	2075	8A	8A			U S NAVY
BENTON DAM	0789	01	BONNER	9	48 21	116 48	2640				C	U S FOREST SERVICE
BENTON SPRING	[illegible]	01	BONNER	9	48 21	116 46	4300				S	USFS EXPERIMENTAL FOR
BLACKFOOT 2 SSW	0915	09	BINGHAM	12	43 10	112 21	4487	5P	5P		H	RADIO STATION KBLI
[illegible]	1002	07	[illegible]DIN	12	42 57	115 00	3275	6P	6P			NORTH SIDE CANAL CO
BOGUS BASIN	1014	04	BOISE	8	43 46	116 06	6196				S	NATL WEATHER SERVICE
BOISE 3 E	1016	05	ADA	2	43 37	116 08	3377				C	MILTON JOHNSTON
BOISE 7 N	1017	05	ADA	2	43 43	116 12	3885	8P	8P			EARL S OURADA
BOISE LUCKY PEAK DAM	1018	05	ADA	12	43 33	116 04	2840	8A	8A		C	CORPS OF ENGINEERS
BOISE WSO AP	[illegible]	05	ADA	12	43 34	116 13	2838	MID	MID		C HJ	NATL WEATHER SERVICE
BONANZA	1050	04	CUSTER	11	44 22	114 44	6420				S	NATIONAL WEATHER SERV
BONNERS FERRY 1 SW	1079	01	BOUNDARY	5	48 41	116 19	1860	5P	5P		C H	ARLO T GRUNERUD
BOSTETTER GS	[illegible]	06	CASSIA	12	42 10	114 12	7500				S	SOIL CONSERVATION SERV
BROWNLEE DAM	1180	04	ADAMS	12	44 50	116 52	1844	8A	8A			IDAHO POWER COMPANY
BRUCE MEADOWS	1186	04	VALLEY	11	44 25	115 19	6390				S	U S FOREST SERVICE
BRUNEAU	1195	05	OWYHEE	12	42 53	115 48	2530	6P	6P			JUDY L. KING
BURLEY FACTORY	1298	07	CASSIA	12	42 33	113 48	4140				C	AMALGAMATED SUGAR CO
BURLEY FAA AP	1303	07	CASSIA	12	42 32	113 46	4146	MID	MID		H	FED AVIATION AGENCY
BURNT KNOB	1317	04	IDAHO	11	45 43	115 01	6400				S	U S FOREST SERVICE
CABINET GORGE	1363	01	BONNER	9	48 05	116 04	2257	5P	5P			WASH WATER POWER CO
CALDER	1370	[illegible]	SHOSHONE	10	47 16	116 11	2096				C	WILLIAM K. JONES
CALDWELL	1380	[illegible]	CANYON	2	43 40	116 41	2370	MID	5P			TWIN CITIES BRDCSTNG CO
CAMBRIDGE	14[illegible]	05	WASHINGTON	12	44 34	116 41	2650	6P	6P			STUART DOPF
CAMBRIDGE 2 NE	1410	05	WASHINGTON	12	44 35	116 38	2660				C	HOWARD C MARTI
CAREY 2 SSE	1472	07	BLAINE	12	43 17	113 56	4770				C	MRS MILLARD L. MEANEA
CASCADE 1 NW	1514	04	VALLEY	8	44 32	116 03	4896	4P	4P		C H	U S BUR RECLAMATION
CASTLEFORD 2 N	1551	07	TWIN FALLS	12	42 33	114 52	3825	5P	5P			MR EARL HEIDEL
CAYUSE CREEK	1577	04	CLEARWATER	3	46 40	115 04	3500				S	SOIL CONSERVATION SERV.
CENTERVILLE ARBAUGH RH	1636	04	BOISE	2	43 54	115 51	4300		6P		C H	MRS XINIA JONES
CHALLIS	1663	08	CUSTER	11	44 30	114 14	5175	8A	8A		C	U S FOREST SERVICE
CHILLY BARTON FLAT	1671	08	CUSTER	6	43 59	113 49	6260	5P	5P			JAMES E. DAYLEY
CLARKIA RANGER STATION	1831	04	SHOSHONE	10	47 01	116 15	2835	4P	4P		C	U S FOREST SERVICE
COBALT	1932	04	LEMHI	11	45 05	114 14	5010	5P	5P		H	MRS. ELSIE M. SCHMUCK
COEUR D'ALENE 1 E	1956	01	KOOTENAI	4	47 41	116 45	2158	5P	5P		C H	U S FOREST SERVICE
CONDA	2071	10	CARIBOU	12	42 43	111 33	6200	8A	8A			J R SIMPLOT CO
COTTONWOOD	2154	02	IDAHO	3	46 01	116 20	3400	8A	8A		H	LLOYD D ROSE
COTTONWOOD 2 WSW	2159	02	IDAHO	3	46 02	116 23	3945				C	SABI FREI
COUNCIL	2187	05	ADAMS	12	44 44	116 26	2950	5P	5P		C H	U S FOREST SERVICE
CRATERS OF THE MOON NM	2260	[illegible]	BUTTE	6	43 28	113 34	5897	5P	5P		H	CRATERS OF THE MOON N M
DEADWOOD DAM	2385	04	VALLEY	8	44 19	115 38	5375	4P	4P		C H	U S BUR RECLAMATION
DEADWOOD SUMMIT	2395	04	VALLEY	11	44 32	115 34	7000				S	NATL WEATHER SERVICE
DECEPTION CREEK	2422	04	KOOTENAI	4	47 44	116 29	3060				S	COEUR D'ALENE N F
	2444						-	5P	5P			
DEER FLAT DAM	2444	05	CANYON	12	43 35	116 45	2510	7P	7P			CARL PADOUR
DIXIE	2575	04	IDAHO	11	45 33	115 28	5610	8A	8A			MRS ZILPHA L WENZEL
DORIS CREEK	2634	04	CLEARWATER	3	46 35	115 23	4750				S	U S FOREST SERVICE
[illegible]	2676	10	TETON	12	43 44	111 07	6116	5P	5P			EDITH STEVENS
DRY CREEK FLAT	2696	10	ONEIDA	1	42 15	112 06	6350				S	SOIL CONSERVATION SERV
DRY FORK SUMMIT	2700	09	BUTTE	[illegible]	43 [illegible]	113 41	7300				S	NATIONAL WEATHER SERV
DUBOIS EXP STATION	2707	09	CLARK	6	44 15	112 12	5452	5P	5P		C H	INTERMOUNTAIN FRST & RG
DWORSHAK FISH HATCHERY	[illegible]	03	CLEARWATER	3	46 30	116 18	995	8A	8A		C	DWORSHAK NATL FISH HAT
ELK CITY	2875	04	IDAHO	3	45 49	115 26	4058	8A	8A		H	MISS DAWN M NELSON
ELK RIVER 1 S	2892	04	CLEARWATER	3	46 46	116 11	2918	8A	8A		C	RUSSELL ECK
EMIGRANT SUMMIT	[illegible]	10	BEAR LAKE	1	42 22	111 34	7350				S	NATL WEATHER SERVICE
EMMETT 2 E	2942	05	GEM	2	43 52	116 28	2500	5P	5P			JUDITH HARPER
[illegible]	2971	04	SHOSHONE	4	47 34	116 15	2400				C	MRS HAROLD KUISTI

SEE REFERENCE NOTES FOLLOWING STATION INDEX

STATION INDEX

STATION	INDEX NO.	DIVISION	COUNTY	DRAINAGE †	LATITUDE	LONGITUDE	ELEVATION	OBSERVATION TIME AND TABLES				OBSERVER
								TEMP.	PRECIP.	EVAP.	SPECIAL (SEE NOTES)	
FAIRFIELD RANGER STA	3108	04	CAMAS	12	43 21	114 47	5065	5P	5P		H	U S FOREST SERVICE
FENN RANGER STATION	3143	03	IDAHO	3	46 06	115 33	1585	8A	8A		C	SHEILA S WRIGHT
FLAT TOP MOUNTAIN	3252	06	OWYHEE	12	43 14	116 54	5800				S	WTMSTR-FRANK W ELFERING
FORT HALL INDIAN AGNCY	3297	09	BINGHAM	12	43 02	112 26	4460	5P	5P			FORT HALL IR PROJ
FORTY NINE MEADOWS	3314	04	SHOSHONE	3	47 06	115 53	4800				S	NATL WEATHER SERVICE
GALENA SUMMIT	3422	04	BLAINE	12	43 53	114 42	8800				S	US SOIL CON SERVICE
GARDEN VALLEY RS	3448	04	BOISE	8	44 04	115 55	3212	5P	5P			U S FOREST SERVICE
GIBBONSVILLE	3554	08	LEMHI	11	45 33	113 57	4480	5P	5P		H	DANIEL C AMES
GILMORE SUMMIT RANCH	3576	08	CUSTER	11	44 19	113 31	6580				S	NATL WEATHER SERVICE
GLENNS FERRY	3631	05	ELMORE	12	42 56	115 19	2510	8A	8A		H	THREE ISLAND STATE PARK
GOODING	3677	07	GOODING	12	42 55	114 42	3560				C	IDAHO ST DEPT-PUBLIC LD
GRACE	3732	10	CARIBOU	1	42 35	111 44	5550	5P	5P		C	UTAH PWR & LIGHT CO
GRANDJEAN	3736	04	BOISE	8	44 09	115 10	5130				S	U S FOREST SERVICE
GRAND VIEW 2 W	3760	05	OWYHEE	12	43 00	116 08	2400	6P	6P			MRS. ALMA MEYERS
GRANGEVILLE	3771	02	IDAHO	3	45 55	116 08	3355	10P	10P			WS OBSERVER
GRANGEVILLE 11 SE	3780	04	IDAHO	3	45 50	115 56	2250	5P	5P			MRS. AL SCHWARTZ
GRASMERE 8 S	3811	06	OWYHEE	12	42 15	115 53	5130			C		BILL TINDALL
GROUSE	3882	04	CUSTER	6	43 42	113 37	6100	5P	5P			LYNN KEELE
GUNNEL GUARD STATION	3902	10	CASSIA	12	42 06	113 12	5880				S	NATL WEATHER SERVICE
HAILEY RANGER STATION	3942	04	BLAINE	12	43 31	114 18	5328	8A	8A		H	U S FOREST SERVICE
HAMER 4 NW	3964	09	JEFFERSON	6	43 58	112 16	4791	5P	5P			U S F & W L SERVICE
HARD CREEK G S	3980	04	IDAHO	8	45 10	116 00	7100				S	U S FOREST SERVICE
HAZELTON	4140	07	JEROME	12	42 36	114 08	4060	5P	5P			NORTH SIDE CANAL CO
HEADQUARTERS	4150	04	CLEARWATER	3	46 38	115 48	3138	8A	8A			POTLATCH FORESTS INC
HENRY	4230	10	CARIBOU	12	42 55	111 29	6350	5P	5P		C H	VANN CHRISTENSEN
HILL CITY	4268	04	CAMAS	12	43 18	115 03	5090	5P	5P			ELMER T BENNETT
HOLLISTER	4295	06	TWIN FALLS	12	42 21	114 34	4525	5P	5P			SALMON RIVER CANAL CO
HOWE	4384	09	BUTTE	6	43 47	113 00	4820	5P	5P			MRS DARRAY MILLER
IDAHO CITY	4442	04	BOISE	2	43 50	115 50	3965	5P	5P			FRED A PROFFER
IDAHO FALLS 2 ESE	4455	09	BONNEVILLE	12	43 29	112 01	4765	5P	5P			KID-TV STATION
IDAHO FALLS 16 SE	4456	10	BONNEVILLE	12	43 21	111 47	5850	8P	8P		C	GEORGE W MEYER
IDAHO FALLS FAA AP	4457	09	BONNEVILLE	12	43 31	112 04	4730	MID	MID		H	FED AVIATION AGENCY
IDAHO FALLS 46 W	4460	09	BUTTE	6	43 32	112 57	4938	MID	MID		C HJ	NATL WEATHER SERVICE
IDAHO FALLS 6 NW	4464	09	BONNEVILLE	12	43 35	112 06	4788				G	MR. GARY CLEVERLY
IDA VADA	4475	06	OWYHEE	2	42 01	115 20	5850				S	CHRIS CALLEN
ISLAND PARK DAM	4598	10	FREMONT	12	44 25	111 24	6300	5P	5P	5P	H	U S BUR RECLAMATION
JACKSON PEAK	4612	04	BOISE	8	44 03	115 27	7050				S	SOIL CONSERVATION SERV.
JEROME	4670	07	JEROME	12	42 44	114 31	3740	5P	5P			NORTH SIDE CANAL CO
JOHNSON GUARD STATION	4709	10	CARIBOU	12	42 43	111 12	6811				S	U S FOREST SERVICE
JORDAN VALLEY 41 S	4725	06	OWYHEE	13	42 24	117 02	5100				S	BILL ROSS
KAMIAH	4793	03	LEWIS	3	46 14	116 01	1212		8A			C RICHARD BOVEY
KETCHUM 17 WSW	4840	04	BLAINE	12	43 37	114 41	8421				S	SOIL CONSERVATION SERV.
KETCHUM R S	4845	04	BLAINE	12	43 41	114 21	5890	8A	8A		C H	U S FOREST SERVICE
KILGORE	4908	10	CLARK	6	44 24	111 53	6150	5P	5P		H	MRS ROY MC GOVERN
KOOSKIA	5011	03	IDAHO	3	46 09	115 59	1260	5P	5P			E T GILROY
KUNA 2 NNE	5038	05	ADA	12	43 31	116 24	2680	5P	5P			HARRY U GIBSON
KUNA 3 E	5043	05	ADA	12	43 29	116 21	2775				G	JAMES J. MC COY
LEADORE	5169	08	LEMHI	11	44 41	113 22	6118				C	DONALD B NOBLE
LEADORE 2	5177	08	LEMHI	11	44 41	113 21	5968	5P	5P			JACK WEIGAND
LEATHERMAN PASS	5184	08	CUSTER	6	44 06	113 45	9800				S	NATL WEATHER SERVICE
LEWISTON WSO AP R	5241	03	NEZ PERCE	3	46 23	117 01	1413	MID	MID		C HJ	NATL WEATHER SERVICE
LIFTON PUMPING STATION	5275	10	BEAR LAKE	1	42 07	111 18	5926	MID	MID	MJ		UTAH PWR & LIGHT CO
LOLO PASS	5356	04	IDAHO	3	46 38	114 33	5199				S	U S FOREST SERVICE
LOWMAN 3 E NO 2	5426	04	BOISE	8	44 05	115 34	3975	5P	5P			MRS LORRAINE SELLMAN
LUNCH PEAK	5432	01	BONNER	9	48 22	116 12	6360					U S FOREST SERVICE
MACKAY RANGER STATION	5462	08	CUSTER	6	43 55	113 37	5897	5P	5P		C	U S FOREST SERVICE
MACKAY 4 NW	5466	08	CUSTER	6	43 57	113 40	6000	6P	6P	6P		BIG LOST IRRIGATION CO.
MAGIC LAKE RESORT	5510	07	BLAINE	12	43 17	114 23	4800	9A	9A			H Q HALL
MALAD	5544	10	ONEIDA	1	42 12	112 15	4600	7P	7P		C	JUNIUS L CROWTHER
MALAD CITY	5559	10	ONEIDA	1	42 10	112 19	4467	5P	5P		H	MARGARET W JONES
MALTA 2 E	5563	09	CASSIA	12	42 18	113 17	4540	6P	6P			GEORGE STANTON
MALTA RANGER STATION R	5567	09	CASSIA	12	42 19	113 22	4510				C	U S FOREST SERVICE
MASSACRE ROCKS ST PK	5678	09	POWER	12	42 40	113 00	4230	6P	6P			MASSACRE ROCKS ST PARK
MAY 8 ENE	5680	08	LEMHI	5	44 39	113 45	6800				S	NATL WEATHER SERVICE
MAY	5685	08	LEMHI	11	44 36	113 55	5110	5P	5P			MRS NORMA HERRIN
MC CALL	5708	04	VALLEY	8	44 54	116 07	5025	4P	4P		C H	U S FOREST SERVICE
MIDDLE FORK LODGE	5897	04	CUSTER	11	44 43	115 01	4480	8A	8A			MIDDLE FORK LODGE
MILL CREEK SUMMIT	5950	04	CUSTER	11	44 28	114 30	8794				S	NATL WEATHER SERVICE
MINIDOKA 10 WNW	5972	07	MINIDOKA	12	42 47	113 40	4290	8A	8A			JACK LOTT

SEE REFERENCE NOTES FOLLOWING STATION INDEX

STATION INDEX

STATION	INDEX NO.	DIVISION	COUNTY	DRAINAGE	LATITUDE	LONGITUDE	ELEVATION	OBSERVATION TIME AND TABLES				OBSERVER
								TEMP.	PRECIP.	EVAP.	SPECIAL (SEE NOTES)	
MINIDOKA DAM	5980	07	MINIDOKA	12	42 40	113 29	4210	5P	5P			NATL WILDLIFE REFUGE
MONTPELIER RANGER STA	6053	10	BEAR LAKE	1	42 19	111 18	5580	8A	8A		H	U S FOREST SERVICE
MORES CREEK SUMMIT	6071	04	BOISE	2	43 56	115 42	5990				S	SOIL CONSERVATION SERV.
MOOSE CREEK	6082	04	LEMHI	11	45 39	113 56	6200				S	U S FOREST SERVICE
MOOSE CREEK RANGER STA	6087	04	IDAHO	3	46 08	114 55	2480				S	U S FOREST SERVICE
MOSCOW 5 NE	6144	02	LATAH	7	46 48	116 55	3000			C		UNIVERSITY OF IDAHO
MOSCOW-UNIV OF IDAHO	6152	02	LATAH	7	46 44	116 58	2660	5P	5P	5P	C	UNIVERSITY OF IDAHO
MOUNTAIN HOME	6214	05	ELMORE	12	43 08	115 43	3185	10A	10A	C		RADIO KFLI
MUD FLAT	6208	06	OWYHEE	13	42 36	116 34	5500				S	SOIL CONSERVATION SERV
MULLAN	6230	04	SHOSHONE	4	47 28	115 48	3313			C		BRUNO E AIRAS
MULLAN PASS	6237	04	SHOSHONE	4	47 27	115 40	5963				S	NATL WEATHER SERVICE
NEW MEADOWS RANGER STA	6388	04	ADAMS	11	44 58	116 17	3870	8A	8A			U S FOREST SERVICE
NEZPERCE	6424	02	LEWIS	3	46 15	116 15	3145	7P	7P		H	FRED VOGEL JR
NEZ PERCE PASS	6430	04	IDAHO	3	45 43	114 50	6580				S	U S FOREST SERVICE
NORTH STAR RANCH	6493	04	IDAHO	3	45 55	114 53	2800	9A	9A			CAROLYN WOLFINBARGER
OAKLEY	6542	10	CASSIA	12	42 14	113 53	4600	6P	6P		H	ROBERT WHITTLE
OLA 4 S	6590	03	GEM	6	44 08	116 17	2960	5P	5P	C		MRS. DOROTHY F. BEAL
OROFINO	6681	03	CLEARWATER	3	46 29	116 15	1027	3P	3P			U S POSTAL DEPT.
PALISADES DAM	6764	10	BONNEVILLE	12	43 21	111 13	5385	5P	5P	5P	C	U S BUR RECLAMATION
PARMA EXPERIMENT STA	6844	05	CANYON	3	43 48	116 57	2215	8A	8A			U OF I EXPERIMENT STA
PAUL 1 ENE	6877	07	MINIDOKA	12	42 37	113 45	4210	8A	8A			AMALGAMATED SUGAR CO
PAYETTE	6891	05	PAYETTE	3	44 05	116 56	2150	5P	5P		H	G G BOLLINGER
PICABO	7040	07	BLAINE	12	43 18	114 04	4875	8A	8A			NICK PURDY
PIERCE	7046	04	CLEARWATER	3	46 29	116 48	3100			C		U S F S
PIERCE 2	7047	04	CLEARWATER	3	46 30	116 48	3080	9A	9A		H	THOMAS J HAMILTON
PINE 1 N	7077	04	ELMORE		43 30	115 18	4220				S	US GEOLOGICAL SURVEY
PLUMMER 3 WSW	7188	01	BENEWAH	4	47 19	116 57	2970			C		BENARD J. LA SARTE
POCATELLO WSO AP R	7211	09	POWER	12	42 55	112 36	4454	MID	MID	C	HJ	NATL WEATHER SERVICE
PORTHILL	7264	01	BOUNDARY	9	49 00	116 30	1775	6P	6P		H	U S IMMIGRATION SERVICE
PORTHILL 1 SW	7269	01	BOUNDARY	9	49 00	116 30	1700			C		MRS. KATHRYN M. TRACHT
POTLATCH 3 NNE	7301	02	LATAH	7	46 58	116 53	2600	6P	6P		H	CLIFFORD J. FRENCH
POWELL	7320	04	IDAHO	3	46 31	114 41	3632	7A	7A		H	IDAHO DEPT OF HWYS
PRAIRIE	7327	04	ELMORE	2	43 30	115 35	4785			C		CLYDE J. COOK
PRESTON SUGAR FACTORY	7353	10	FRANKLIN	1	42 04	111 51	4720	8A	8A			AMALGAMATED SUGAR CO
PRIEST RIVER EXP STA	7386	01	BONNER	9	48 21	116 50	2380	5P	5P		H	U S FOREST SERVICE
PUTNAM MOUNTAIN	7465	10	BINGHAM	12	43 03	112 07	5667				S	FORT HALL IR PROJ
REED RANCH	7575	04	VALLEY	11	44 53	115 42	4100				S	U S FOREST SERVICE
REYNOLDS	7648	06	OWYHEE	12	43 12	116 45	3930	9A	9A		H	AGR RESEARCH SERVICE
REYNOLDS MOUNTAIN	7652	06	OWYHEE	12	43 34	116 45	6800			C		AGRI RESEARCH SERVICE
RICHFIELD	7673	07	LINCOLN	12	43 04	114 09	4306	5P	5P		H	LESLIE F BUSHBY
RIGGINS	7706	03	IDAHO	11	45 25	116 18	1800	6P	6P			DAVID TATE
RIRIE 12 ESE	7727	10	BONNEVILLE	12	43 34	111 34	5520		5P			JOHN L JOLLEY
SAGE CREEK	8016	08	CUSTER	11	44 08	114 02	8000				S	NATL WEATHER SERVICE
ST ANTHONY 1 WNW	8022	09	FREMONT	13	43 58	111 43	4950	9A	9A			STATE YOUTH TRNG CENTER
SAINT MARIES	8062	01	BENEWAH	10	47 19	116 34	2220	4P	4P			U S FOREST SERVICE
SALMON 1 N	8080	08	LEMHI	11	45 11	113 45	3970	5P	5P			RADIO STATION KSRA
SANDPOINT EXP STATION	8137	01	BONNER	9	48 17	116 34	2100	5P	5P	C	H	SANDPOINT BRANCH EXP ST
SAWTELL LK GUARD	8158	10	FREMONT	12	44 32	111 29	7720				S	U S BUREAU RECLAMATION
SEVEN DEVILS G.S.	8282	04	IDAHO	11	45 21	116 31	7150				S	U.S. FOREST SERVICE
SHAKE CREEK RANGER STA	8303	04	ELMORE	2	43 37	115 10	4727				S	SOIL CONSERVATION SERV.
SHOSHONE 1 WNW	8380	07	LINCOLN	12	42 58	114 26	3950	5P	5P			STATE DIV OF HWYS
SHOUP	8395	04	LEMHI	11	45 22	114 18	3400	5P	5P			FRANK VARIN
SLUG CREEK DIVIDE	8483	10	CARIBOU	12	42 44	111 18	7230				S	SOIL CONSERVATION SERV
SMITH CREEK	8509	01	BOUNDARY	9	48 57	116 36	3520				S	KANIKSU NATIONAL FOREST
SNOWBANK MOUNTAIN	8515	05	VALLEY	8	44 37	116 08	8280				S	NATL WEATHER SERVICE
SOLDIER CREEK ADM SITE	8548	04	CAMAS	12	43 29	114 49	5740				S	U S FOREST SERVICE
STANLEY	8676	04	CUSTER	11	44 13	114 56	6250	8A	8A			GEORGE S COLE
STIBNITE STORAGE	8748	04	VALLEY	11	44 58	115 20	6500				S	NATL WEATHER SERVICE
STREVELL	8786	10	CASSIA	12	42 01	113 17	5290	5P	5P			WS OBSERVER
SUBLETT GUARD STATION	8802	10	POWER	12	42 22	112 58	5800				S	U S FOREST SERVICE
SUGAR	8818	09	MADISON	12	43 53	111 45	4890	5P	5P			GORDON E. JOHNSON
SWAN FALLS POWER HOUSE	8928	05	OWYHEE	12	43 15	116 23	2325	5P	5P			IDAHO POWER COMPANY
SWAN FALLS	8937	10	BONNEVILLE	12	43 27	111 20	5270	5P	5P		H	C.V. CAMPBELL
TAYLOR RANCH	9000	04	VALLEY	11	45 06	114 51	3835	8A	8A			UNIVERSITY OF IDAHO
TENSED	9029	01	BENEWAH	4	47 10	116 55	2550	6P	6P			REV ERIC A FISCHER
TETONIA EXP STATION	9065	10	TETON	12	43 51	111 16	6170	5P	5P	C		U OF I EXPERIMENT STA
THREE CREEK	9101	06	OWYHEE	12	42 05	115 15	5460	5P	5P	C	H	PAULA BRACKETT
TRINITY LAKE GUARD STA	9202	04	ELMORE	2	43 38	115 26	7765				S	SOIL CONSERVATION SERV.
TROUTDALE GUARD STA	9221	04	ELMORE	2	43 43	115 38	3475				S	SOIL CONSERVATION SERV.

SEE REFERENCE NOTES FOLLOWING STATION INDEX

STATION INDEX

STATION	INDEX NO.	DIVISION	COUNTY	DRAINAGE †	LATITUDE	LONGITUDE	ELEVATION	OBSERVATION TIME AND TABLES				OBSERVER
								TEMP.	PRECIP.	EVAP.	SPECIAL (SEE NOTES)	
TWIN FALLS 3 SE	9299	07	TWIN FALLS	12	42 32	114 25	3765	8A	8A			AMALGAMATED SUGAR CO
TWIN FALLS WSO	9303	07	TWIN FALLS	12	42 33	114 21	3960	8A	8A	8A	G	NATL WEATHER SERVICE
VIENNA MINE	9422	04	BLAINE	11	43 48	114 51	8920				S	SOIL CONSERVATION SERV.
WALLACE WOODLAND PARK	9498	04	SHOSHONE	4	47 30	115 53	2935	8A	8A			MRS. MARIAN L. DANCER
WARREN	9560	04	IDAHO	11	45 16	115 40	5907	5P	5P		H	JACK W PICKELL
WEBER CREEK	9626	10	CLARK	6	44 23	112 40	6700				S	SOIL CONSERVATION SERV
WEISER 2 SE	9638	05	WASHINGTON	12	44 14	116 57	2103	5P	5P			RADIO KWEI
WET CREEK SUMMIT	9730	08	CUSTER	6	44 02	113 28	7600				S	NATL WEATHER SERVICE
WILLOW FLAT	9830	10	FRANKLIN	1	42 09	111 38	6100				S	US SOIL CON SERVICE
WINCHESTER 1 SW	9846	02	LEWIS	3	46 13	116 38	4180	6P	6P			HARVEY S. HUMPHREY
YELLOW PINE 7 S	9951	04	VALLEY	11	44 47	115 30	5100	8A	8A		C	MRS EMMA R COX

SEE REFERENCE NOTES FOLLOWING STATION INDEX

REFERENCE NOTES

Additional information regarding the climate of this State may be obtained by writing to the National Climatic Center, Federal Building, Asheville, N.C. 28801, or to any Weather Service Office near you. Additional precipitation data are contained in the "HOURLY PRECIPITATION DATA" for this State.

TEMPERATURE UNITS: Unless otherwise indicated, dimensional units used in this bulletin are Temperature in F, precipitation and evaporation in inches and wind velocity in miles. Monthly degree day totals are the sums of the negative departures of average daily temperatures from 65 F. In "Supplemental Data" table entered in figures are tens of degrees. Resultant wind is the vector sum of wind directions and speeds divided by the number of observations.

OBSERVATION TIME: The station index shows observation times in local standard time. During the summer months some observers take the observations one hour earlier. The observation time found in the "Snowfall and Snow on Ground" table is at observation time for all except National Weather Service offices at Idaho Falls and Pocatello where ground values are at 1:00 a.m., P.S.t. and 5:00 a.m., m.s.t., except Idaho Falls 46 W, which is at 8:00 a.m., m.s.t. Precipitation amounts in the "Monthly Summarized Data" table, "Daily Precipitation" table, "Daily Temperature" table, "Evaporation and Wind" table, and snowfall in the "Snowfall and Snow on Ground" table, when published, are for the 24 hours ending at time of observation.

EVAPORATION is measured in the standard Weather Service-type pan of 4-foot diameter unless otherwise noted below in the Evaporation and Wind table. Max and Min values in the Evaporation and Wind table are extremes of temperature of water in pan as recorded during 24 hours ending at time of observation. Wind is the total wind movement in miles over the evaporation pan as determined by a continuous anemometer recorder located 6-8 inches above the pan.

WATER EQUIVALENT values published in the "Snowfall and Snow on Ground" table are the water equivalent of snow, sleet, or ice on the ground. Samples for obtaining measurements are taken from different points for successive observations; consequently, occasional drifting and other causes of local variability in the snowpack may result in apparent inconsistencies in the record. Time of observation 10:00 a.m., P.s.t.

SNOWFALL: Entries of snowfall in the "Monthly Summarized Data" table, the "Snowfall and Snow on Ground" table, and in the "Seasonal Snowfall" table, include snow and sleet. Entries of snow on ground include snow, sleet, and ice.

NORMALS for all stations are climatological standard normals based on the period 1941-1970.

DIVISIONS, as used in this publication, became effective with data for January 1957.

STATION NAMES: Figures and letters following the station name, such as 12 SSW, indicate distance in miles and direction from the post office.

SEASONAL TABLES: Monthly and seasonal snowfall and heating degree days for the 12 months ending with the preceding June data will be carried in the July issue of this bulletin.

EVAPORATION AND WIND TABLE:

Lifton Pumping Station	: Pan is of stainless steel.

DAILY SOIL TEMPERATURES TABLE:

Aberdeen Exp Station	: Delco loam, bare soil, non-irrigated. Slope 1 percent to SSE. Max and min for 24 hours ending at 8 a.m. Palmer dial soil thermometer.
Idaho Falls 6 NW	: Pancheri silt loam, bare ground, gravel covered, non-irrigated. Slope 1 percent to NE. Max and min for 24 hours ending at 8 a.m. Palmer dial soil thermometer.
Kuna 3 E	: Elijah silt loam, eroded, clipped bluegrass sod cover, irrigated. Max and min for 24 hours ending at 6 p.m. Palmer dial soil thermometer.
Moscow - Univ of Idaho	: Soil - (unnamed) silt loam, wheatgrass, sprinkled. Slope 2 percent to E. Max and min for 24 hours ending at 5 p.m. Bristow recording soil thermometers.
Twin Falls WSO	: Portneuf silt loam, bluegrass covered, nonirrigated. Slope 1 percent to N. Max and min for 24 hours ending at 8 a.m. 4-inch thermometer - Taylor recording. Other depths - Palmer dial soil thermometer.

LATE REPORTS AND CORRECTIONS will be carried only in the June and December issues of this bulletin.

INTERPOLATED VALUES for monthly precipitation totals may be found in the annual issue of this publication.

IN THE DATA TABLES THE SYMBOLS AND LETTERS WHEN USED INDICATE THE FOLLOWING:

- \- No record in the "Supplemental Data" table, "Daily Precipitation" table, "Evaporation and Wind" table, "Snowfall and Snow on Ground" table, "Daily Soil Temperatures" table, and the Station Index.

  No record in the "Monthly Summarized Data" table and the "Daily Temperature" table is indicated by no entry.

- \+ And also on an earlier date or dates.

- ++ Highest observed one minute windspeed. This station is not equipped with an instrument to measure fastest mile data.

- * Amount included in following measurement, time distribution unknown.

- // Gage is equipped with a windshield.

- B Adjusted to a full month.

- D Water equivalent of snowfall wholly or partly estimated, using a ratio of 1 inch water equivalent to every 10 inches of new snowfall.

- E Amount is partially estimated.

- M One or more days of record missing; if average value is entered, less than 10 days record is missing. See "Daily Temperature" table for detailed daily record. Degree day data, if carried for this station, have been adjusted to represent the value for a full month.

- R Amounts from recording gage. (These amounts are essentially accurate but may vary slightly from the amounts to be published later in Hourly Precipitation Data.)

- T Trace, an amount too small to measure.

- V Includes total for previous month.

IN THE STATION INDEX THE SYMBOLS AND LETTERS WHEN USED INDICATE THE FOLLOWING:

- AR This entry in time of observation column in Station Index means after rain.

- C Recording Rain Gage Station. Hourly precipitation values are processed for special purposes, and are published later in the "Hourly Precipitation Data" bulletin. If daily amounts are published in "Climatological Data" bulletin they are from a separate non-recording gage, except where indicated by reference 'R'. Such amounts may differ from amounts published from the recording gage in the "Hourly Precipitation Data" bulletin.

- G "Soil Temperature" table.

- H "Snowfall and Snow on Ground" table. Omission of data in any month indicates no snowfall and/or snow on ground in that month.

- J "Supplemental Data" table.

- SS This entry in time of observation column in Station Index means observation made near sunset.

- VAR This entry in time of observation column in Station Index means variable.

- # Thermometers are generally exposed in a shelter located a few feet above sod-covered ground; however, this reference indicates that the thermometers are exposed in a shelter located on the roof of a building.

- ± DRAINAGE CODE: 1-BEAR 2-BOISE 3-CLEARWATER 4-COEUR D'ALENE 5-KOOTENAI 6-LOST 7-PALOUSE 8-PAYETTE 9-PEND OREILLE 10-ST. JOE 11-SALMON 12-SNAKE 13-OWYHEE

Stations appearing in the tables with no data were either missing or received too late to be included in this issue.

General weather conditions in the U.S. for each month are described in the CLIMATOLOGICAL DATA NATIONAL SUMMARY and STORM DATA.

Information concerning the history of changes in locations, elevations, exposure, etc., of substations through 1955 may be found in the publication "Substation History" for this State, price 40 cents. Similar information for regular National Weather Service Offices may be found in the latest annual issue of Local Climatological Data, price 15 cents. These publications may be obtained from the National Climatic Center at the address shown above.

Subscription Price: $4.50 a year for each section including annual summary; $4.70 additional for foreign mailing; 35¢ single copy; 30¢ annual summary. Make checks payable to Department of Commerce, NOAA; send payments and orders to: National Climatic Center, Federal Building, Asheville, N. C. 28801. Attn: Publications.

I certify that this is an official publication of the National Oceanic and Atmospheric Administration, and is compiled from records on file at the National Climatic Center, Asheville, North Carolina 28801.

William H. Hoggard
Director, National Climatic Center

USCOMM-NOAA-ASHEVILLE, N.C.3/12/75-1080

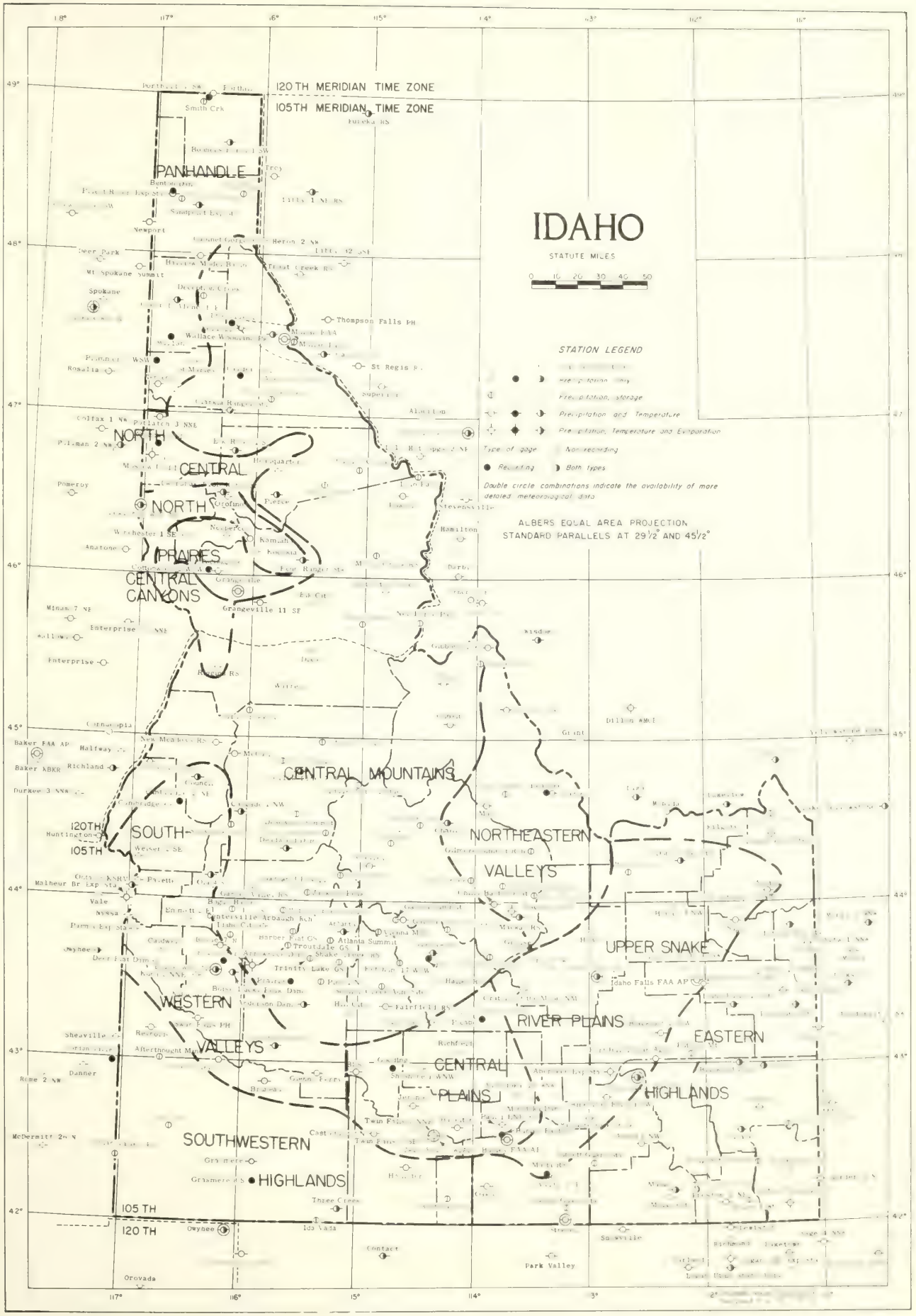
IDAHO
STATUTE MILES
0 10 20 30 40 50
STATION LEGEND
Precipitation, storage
Precipitation and Temperature
Precipitation, Temperature and Evaporation
Type of gage
Non-recording
Recording
Both types
Double circle combinations indicate the availability of more detailed meteorological data
ALBERS EQUAL AREA PROJECTION
STANDARD PARALLELS AT 29½° AND 45½°
120TH MERIDIAN TIME ZONE
105TH MERIDIAN TIME ZONE
PANHANDLE
NORTH CENTRAL
NORTH PRAIRIES
CENTRAL CANYONS
CENTRAL MOUNTAINS
SOUTH-WESTERN VALLEYS
NORTHEASTERN VALLEYS
UPPER SNAKE RIVER PLAINS
EASTERN HIGHLANDS
CENTRAL PLAINS
SOUTHWESTERN HIGHLANDS
120TH
105TH
105 TH
120 TH
Smith Crk
Eureka RS
Newport
Deer Park
Mt Spokane Summit
Spokane
Thompson Falls PH
St Regis R
Rosalia
Colfax 1 NW
Pullman 2 NW
Pomeroy
Winchester 1 SE
Anatone
Grangeville 11 SE
Enterprise
Baker FAA AP
Halfway
Richland
Durkee 3 NNW
Huntington
Malheur Br Exp Sta
Vale
Nyssa
Owyhee
Idaho Falls FAA AP
Sheaville
Rome 2 NW
Danner
McDermitt 26 N
Grasmere
Three Creek
Ida Vada
Contact
Park Valley
Orovada

U S DEPARTMENT OF COMMERCE
NATIONAL CLIMATIC CENTER
FEDERAL BUILDING
ASHEVILLE, N C 28801

POSTAGE AND FEES PAID
U S DEPARTMENT OF COMMERCE
COM 210

THIRD CLASS

FEBRUARY 1975 VOLUME 78 NUMBER 2

CLIMATOLOGICAL DATA

IDAHO

TEMPERATURE AND PRECIPITATION EXTREMES

HIGHEST TEMPERATURE:	BRUNEAU	61	DATE 28
LOWEST TEMPERATURE:	STANLEY	-32	DATE 22
GREATEST TOTAL PRECIPITATION:	WALLACE WOODLAND PARK	6.45	
LEAST TOTAL PRECIPITATION:	LEADORE 2	.03	
GREATEST 1 DAY PRECIPITATION:	SANDPOINT EXP STATION	1.54	DATE 12
GREATEST TOTAL SNOWFALL:	ATLANTA	77.5	
GREATEST DEPTH OF SNOW OR ICE:	ISLAND PARK DAM	70	DATE 13

SUPPLEMENTAL DATA

	WIND (SPEED - M.P.H.)						RELATIVE HUMIDITY AVERAGES- PERCENT (STANDARD OF TIME MOUNTAIN)				NUMBER OF DAYS WITH PRECIPITATION							PERCENT OF POSSIBLE SUNSHINE	AVERAGE SKY COVER (SUNRISE - SUNSET)
	RESULTANT DIRECTION	RESULTANT SPEED	AVERAGE	FASTEST MILE	DIRECTION OF FASTEST MILE	DATE OF FASTEST MILE	05	11	17	23	TRACE	.01-.09	.10-.49	.50-.99	1.00-1.99	2.00 AND OVER	TOTAL		
BOISE WSO AP	13	2.8	10.0	34	SE	01	72	65	60	73	4	6	8	0	0	0	18	42	7.9
LEWISTON WSO AP	-	-	-	51 %	-	20	86	72	70	-	2	11	4	1	0	0	18		8.4
POCATELLO WSO AP	22	7.4	12.0	42	SW	20	73	69	65	71	7	8	6	0	0	0	21	41	8.4
% PEAK GUST																			

CLEMSON UNIVERSITY LIBRARY
MAY 7 1975
SCI., TECH. & AGR. DIV.

MONTHLY SUMMARIZED STATION AND DIVISIONAL DATA

IDAHO
FEBRUARY 1975

STATION	TEMPERATURE											PRECIPITATION									
									NO. OF DAYS							SNOW, SLEET			NO. OF DAYS		
									MAX.		MIN.										
	AVERAGE DAILY MAXIMUM	AVERAGE DAILY MINIMUM	AVERAGE	DEPARTURE FROM NORMAL	HIGHEST	DATE	LOWEST	DATE	DEGREE DAYS	90 AND ABOVE	32 AND BELOW	32 AND BELOW	0 AND BELOW	TOTAL	DEPARTURE FROM NORMAL	GREATEST DAY	DATE	TOTAL	MAX. DEPTH ON GROUND	DATE	.10 OR MORE	.50 OR MORE	1.00 OR MORE
PANHANDLE 01																					
[illegible]	34.7	18.2	26.5		48	13	3	21	1074	0	8	27	0	2.64		.60	20	15.5			7	1	0
[illegible]	34.1	17.3	25.7	- 5.4	47	24•	- 8	6	1093	0	9	25	4	3.10	1.04	1.01	12	31.0	28	16•	9	1	1
CABINET GORGE	34.2	20.3	27.3		47	24	4	21	1052	0	9	27	2	4.08		1.14	12	29.2	33	10	11	1	1
[illegible]	38.7	20.1	29.9	- 3.1	54	24•	2	6	976	0	5	24	0	3.95	1.53	.80	12	24.4	26	9	11	3	0
[illegible]	32.4	12.2	22.3	- 7.2	47	25	-11	6	1189	4	12	28	5	2.50	.93	.63	12	18.5	30	12	7	1	0
PRIEST RIVER EXP STA	33.0	18.8	25.8	- 3.5	45	24	1	6	1033	0	12	27	2	4.32	1.24	1.00	12	33.0	36	20	11	2	1
[illegible]	38.9	22.3	30.6	- 3.1	53	23	2	6	986	0	5	22	2	4.68	1.71	.92	7	27.5	28	9•	13	4	0
[illegible]	34.3	18.4	26.4	- 4.8	49	24	- 7	6	1078	0	9	26	2	4.76	1.53	1.54	12	35.5	34	10	9	3	1
[illegible]	37.9	18.4	28.2		53	24	-11	6	1026	0	7	25	4	4.04		.80	7	36.5			11	2	0
[illegible] DIVISION			27.0	- 4.4										3.09	1.20			20.9					
[illegible]	37.2	19.9	28.6		48	28	9	21•	1017	0	10	27	0	1.38		.40	12	14.3	6	8	4	0	0
[illegible]	39.3	22.3	30.8	- 2.0	54	28	8	6	951	0	6	25	0	.84	.44	.15	28	7.0	8	5	4	0	0
[illegible]	36.0	20.5	28.3	- 5.8	46	12	- 1	21	1025	0	10	26	1	2.93	.87	.56	7	27.8	24	9•	9	2	0
[illegible]	36.2	20.8	28.5	- 3.6	49	28	5	6	1011	0	8	25	0	1.50	.11	.46	7	12.6	10	9•	5	0	0
[illegible]	33.8	18.0	25.9	- 6.7	48	23	- 7	21	1041	3	7	27	2	3.23	.94	.62	28	24.5			10	2	0
[illegible]	33.5	16.5	26.0		48	28	- 2	21	1086	0	8	26	2	1.95		.42	2	21.6	22	20•	7	0	0
DIVISION			28.3	- 4.4										1.97	.32			17.8					
[illegible]	45.6	24.7	35.1		56	24	11	6	832	3	1	24	0	2.76		.45	7	13.5			9	0	0
[illegible]	40.4	23.6	32.0	- 3.3	53	24	8	6	917	0	4	28	0	3.56	.40	.67	14•	17.5	23	8	11	2	0
[illegible]	41.8	24.4	33.1	- 4.1	59	23	13	1	885	0	1	27	0	1.97	.37	.72	7	11.5	9	7	5	1	0
[illegible] R	42.5	28.1	35.3	- 2.8	57	23	17	6	826	3	3	20	0	1.50	.65	.52	2	11.3	5	8	5	1	0
[illegible]	43.4	27.8	35.6	- 2.3	57	24	15	21•	816	0	3	22	0	2.83	.54	.76	7	9.6	9	9	9	1	0
[illegible]	44.9	27.0	36.0	- 4.0	57	13	16	21•	805	0	3	23	0	1.92	.83	.45	12	3.0	1	20•	8	0	0
[illegible] DIVISION			34.5	- 3.5										2.42	.69			11.1					
CENTRAL MOUNTAINS 04																					
[illegible]	38.4	21.4	29.9	.7	47	27•	3	22•	976	0	4	27	0	5.60	3.22	1.32	13	28.0	26	21•	9	4	2
[illegible]	36.6	22.4	29.5	- 2.1	44	12	8	23•	986	0	4	27	3	4.24	1.87	1.53	13	8.0	7	27•	10	3	1
ATLANTA	34.5	13.6	24.1		46	28•	-13	21	1140	0	12	28	5	5.09		.84	20	27.5	54	12	10	6	0
AVERY R. S. NO 2	34.8	19.9	27.4	- 5.5	46	27	2	21	1044	0	11	25	2	4.61	1.44	.89	7	25.6	39	10•	16	3	0
[illegible]	43.6	25.3	34.5		55	14	13	1	848	0	0	25	0	1.71		.38	28	3.6	3	7	5	0	0
CASCADE 1 NW	33.5	13.9	23.7	- 1.1	43	28•	-10	22	1150	0	12	28	8	2.90	.20	.53	12	48.0	30	22•	9	1	0
CLARKIA RANGER STATION	35.8M	17.2M	26.5M		45	27	- 8	6	1012	0		28	3	4.22		.92	7	27.4	42	7	11	3	0
COBALT	36.4	9.7	23.1		50	28	-11	6	1168	0	9	28	5	1.02		.25	7	16.6	25	8•	5	0	0
[illegible] DAM																							
DIXIE	30.5	4.6	17.6		42	24	-24	1	1324	0	18	28	12	3.66		.49	14	49.5	61	20•	15	0	0
[illegible]	37.4	10.6	24.0		52	24	-19	1	1142	0	8	28	5	3.15		.59	14	26.1	38	14•	11	3	0
ELK RIVER 1 S	39.3	16.4	27.9		52	24	- 5	8•	1034	0	4	27	6	4.33		.47	20	31.0	58	10	14	0	0
FAIRFIELD RANGER STA	32.2	9.8	21.0		42	28•	-14	23•	1224	0	12	28	11	3.37		.82	13	45.1	37	20	8	2	0
GARDEN VALLEY RS	40.0	22.4	31.2	.1	49	24	3	21	941	0	1	21	0	4.63	1.96	.88	12	21.0	24	7	10	3	0
GRANGEVILLE 11 SE	41.9	25.4	33.7		55	23	11	6	874	0	2	23	0	1.67		.52	14	9.0	6	10•	6	1	0
GROUSE	29.3	.6	15.0		40	28•	-21	6	1397	0	19	28	16	2.45	1.58	.57	2	51.0	30	9	9	1	0
[illegible]	34.0	10.6M	22.3M	- 2.1	42	28•	-12	22	1185	0	11	27	9	4.36	2.56	1.25	13	42.5	39	13	7	5	1
HEADQUARTERS	36.7	14.1	25.4		47	28•	- 2	21	1101	0	8	27	4	5.47		.77	20	31.5	49	9	17	2	0
[illegible]	32.0	9.9	21.0	- .2	44	28	-14	23	1226	0	13	28	10	3.62	1.95			27.0	23	21•			
[illegible]	38.9	14.9	29.1	.7	44	19	0	18	1000	0	2	28	1	4.81	1.87	.79	12	16.2	32	20	11	4	0
KETCHUM R S	32.0	4.1	18.1		46	11	-11	22	1306	0	17	28	13	4.28		1.00	13	70.5	45	13	9	3	1
LOWMAN 3 E NO 2																							
MC CALL	33.6	10.0	21.8	- 1.9	42	14•	-17	21	1203	0	15	28	8	5.62	2.81	1.16	12	70.0	53	20	14	3	1
MIDDLE FORK LODGE	37.1	13.0	25.1		50	26•	- 9	1	1111	0	7	28	3	1.95		.54	13	19.1	18	24•	7	1	0
[illegible]	34.8	8.4	21.6	- 3.3	43	14	-13	22	1207	0	10	27	11	4.43	2.00	1.21	13	38.7	40	22•	11	2	1
NORTH STAR RANCH	34.2	16.4	27.3		51	28	- 7	1	1050	0	5	28	2	2.12		.35	11•	15.0	26	10	8	0	0
PIERCE 2					49	28				0				5.29	.98				62	24			
POWELL	33.2	15.2	24.2		46	28	-10	1	1138	0	12	28	3	3.98		.71	8	48.5	57	10	13	1	0
SMOUP	35.8	18.5	27.2		47	28•	1	6	1077	0	8	28	0	1.00		.31	28	7.0	23	7	3	0	0
[illegible]	32.9M	- 3.6M	14.7M		44	25	-32	22	1407	0		28		1.88		.23	28•	23.5	19	28•	10	0	0
TAYLOR RANCH																							
WALLACE WOODLAND PARK	35.6	16.8	26.2	- 4.4	49	25•	- 3	21	1079	0	9	27	5	6.46	3.01	1.28	13	39.1	42	10	12	5	2
WARREN	35.3	8.9	22.1		49	23	-14	21•	1195	0	11	28	8	4.11		1.10	2	55.5	66	2	10	1	1
[illegible]	34.8	7.6	21.2		46	24	-13	22•	1220	0	11	28	11	4.42		.90	13	43.3	41	21•	13	3	0
[illegible] DIVISION			24.5	- 1.8										3.76	.90			33.8					
[illegible] VALLEYS 05																							
[illegible]	39.1	25.4	32.3		52	28	13	18	910	0	3	24	0	3.74		1.30	12	13.8	5	4	11	1	1
[illegible]	42.6	26.9	34.8		51	8	12	21•	837	0	0	21	0	2.70		.65	12					1	0

SEE REFERENCE NOTES FOLLOWING STATION INDEX

MONTHLY SUMMARIZED STATION AND DIVISIONAL DATA

STATION	TEMPERATURE											PRECIPITATION								
									NO. OF DAYS							SNOW, SLEET			NO. OF DAYS	
									MAX.		MIN.									
	AVERAGE MAXIMUM	AVERAGE MINIMUM	AVERAGE	DEPARTURE FROM NORMAL	HIGHEST	DATE	LOWEST	DATE	90° AND ABOVE	32° AND BELOW	32° AND BELOW	0° AND BELOW	TOTAL	DEPARTURE FROM NORMAL	GREATEST IN 24 HRS.	DATE	TOTAL	GREATEST DEPTH ON GROUND	DATE	1 OR MORE	0.10 OR MORE	0.50 OR MORE
BOISE WSO AP //R	43.5	30.3	36.9	1.4	52	28•	14	17	782	0	3	0	2.62	1.46	.48	13	T	2	27	M	M	0
BRUNEAU	46.0M	27.7M	36.9M		61	28	14	25	781	0	4	23	.14		.18	27	.0	0		3	1	0
CALDWELL	45.6	29.3	37.5	1.2	56	13	18	23	765	0	1	19	1.83	.69	.46	28•	1.1	T	19•	5	2	0
CAMBRIDGE	36.7	16.2	26.5	- 2.6	48	10	- 8	22	1312	0	9	28	4.41	2.09	1.34	12				12	2	1
COUNCIL	37.6	18.3	28.0	- 2.5	44	2	- 6	1	1032	0	3	28	4.88	1.95	1.30	12	22.5	19	9	11	4	1
DEER FLAT DAM	43.3	28.4	35.9	.1	54	13	19	25•	839	0	4	21	1.34	.43	.42	28	2.5	T	19•	5	0	0
EMMETT 2 E	44.3	28.9	36.6	.3	52	14•	17	21	790	0	0	20	3.34	1.98	.90	12				M	3	
GLENNS FERRY	43.5	25.8	34.7	- 1.8	60	28	10	22	841	0	0	25	2.39	1.43	.80	19		0		M	1	
GRAND VIEW 2 W	47.5	26.7	37.1	.3	56	28	14	25•	777	0	0	21	.59	.03	.11	2		0		4	0	0
KUNA 2 NNE	43.4	26.9	35.2	- .3	54	13	15	22	829	0	0	23	1.53	.65	.35	28	T	T	19•	6	0	
MOUNTAIN HOME	40.8	24.5	32.7	- 1.9	53	28	15	25•	899	0	1	26	2.06	1.22	.58	19				7	1	0
OLA 4 S	40.6	21.3	31.0		47	13	0	9	946	0	1	23	3.49		.74	12	7.0	11	8•	8	4	2
PARMA EXPERIMENT STA	42.6	27.1	34.9	- .2	57	14	10	1	837	0	0	22	1.82	.82	.47	28	1.0	T	8•	7	0	0
PAYETTE	42.7	26.3	34.5	- .5	53	10	14	5	849	0	0	23	2.33	1.18	.56	19		T	1	7	1	0
SWAN FALLS POWER HOUSE	47.4	31.3	39.4	.4	58	13•	21	27•	528	0	0	17	.48	.07	.13	27	.0	0		1	0	0
WEISER 2 SE	40.9M	24.8M	32.9M	- 1.6	48	16	8	6	891	0	0	25	2.26	1.02	.60	19	18.0			8	2	0
DIVISION			34.3	.7									2.36				6.9					
SOUTHWESTERN HIGHLANDS 06																						
HOLLISTER	39.5	23.1	31.3	- 1.2	52	28	11	22•	939	0	2	25	.71	- .02	.23	3	12.5	3	17•	2	1	0
REYNOLDS	41.0	23.7	32.4		58	10	9	1	904	0	2	26	1.64		.69	19	2.5	1	27•	4	1	0
THREE CREEK	39.7M	M	M		52	28	3	17		0			1.21	.33	.52	3	26.0	8	4•	5	1	0
DIVISION			31.9	.6									1.19	.42			13.7					
CENTRAL PLAINS 07																						
BLISS	40.0	24.1	32.1	- 1.7	55	28	7	23•	916	1	3	25	2.53	1.69	.60	19	10.0	5	17•	7	1	0
BURLEY FAA AP	38.3	23.1	30.7	- 1.2	56	28	9	23•	953	0	7	24	1.11	.31	.24	10	3.5	1	21•	3	0	0
CASTLEFORD 2 N	40.7	22.5	31.6		54	28	9	23	928	0	2	24	1.50		.43	20	8.5	5	3	5	0	0
HAZELTON	38.2	22.2	30.2	- 2.7	55	28	10	23•	965	0	7	26	1.93	1.05	.49	20	9.0	2	27•	4	0	0
JEROME	37.3	21.2	29.3	- 3.4	49	2	7	22•	995	0	7	26			.45	12		4	4		0	0
MAGIC LAKE RESORT																						
MINIDOKA 10 WNW	35.2	17.5	26.4		46	14•	- 4	23	1075	0	9	28	1.17		.37	13	.4	1	27•	4		
MINIDOKA DAM	37.4	21.2	29.3		52	28	0	22	990	0	5	27	1.37		.31	20	5.1	2	24•	4	1	
PAUL 1 ENE	36.5	19.1	27.8	- 3.2	46	12	6	23	1036	1	7	27	.89	.10	.22	20•				3	0	0
PICABO	31.6	6.9	19.3		41	14	-10	26•	1273		14	28	3.17		1.25	13	30.5	22	20•	8	3	1
RICHFIELD	33.1	15.4	24.3	- 2.3	44	28	- 9	22•	1132	0	15	28	3.20	2.10	.83	13	13.9	10	8•	M	M	0
SHOSHONE 1 WNW	35.9	20.7	28.3	- 1.6	49	28	0	22	1015		9	26	2.47	1.37	.66	13				M	M	
TWIN FALLS 3 SE	39.7	23.1	31.4	- 2.1	50	12•	10	1	935		4	22	1.79	1.06	.49	3	12.0	8	3	6	0	0
TWIN FALLS WSO	37.6	22.9	30.3		48	3	9	7	967	0	7	22	1.71		.49	3	10.6	6	3		0	
DIVISION			28.5	- 3.1									1.90	1.05			11.1					
NORTHEASTERN VALLEYS 08																						
CHALLIS	34.2	10.9	22.6	- 4.1	48	28	-11	1	1182	0	12	28	3	.36	.00	.00	15			4		
CHILLY BARTON FLAT	32.5	6.2	19.4	.5	48	28	-17	6	1272	0	14	28	8	.23	- .12	.14	5			1	0	
GIBBONSVILLE	30.1	8.5	19.3		42	28•	-10	1	1275	0	17	28	5	.48		.48	7	7.5	4	7	1	0	0
LEADORE 2	32.4	6.4	19.4		49	28	-11	15•	1272	0	13	28	9	.03		.03	14				0	0	
MACKAY RANGER STATION	31.5	5.8	18.7	- 3.8	44	28	- 6	6	1291	0	16	28	11	1.00	.41	.50	1	17.0			4	1	0
MACKAY 4 NW	28.3	7.4	17.9		44	28	-11	6	1314	0	22	28	9	.51		.18	4				1		
MAY	33.8	8.2	21.0	- 4.1	46	13	-15	6	1225	0	12	28	4	.22	- .08	.22	5		5	2	0	0
SALMON 1 N	34.7	10.8	22.8	- 4.2	49	12•	-10	6•	1177	0	11	27	3	.63	.11	.19	7	11	11	7	2	0	
DIVISION			20.1	- 3.9									.43	- .04			9.4					
UPPER SNAKE RIVER PLAINS 09																						
ABERDEEN EXP STATION	33.3	17.2	25.3	- 2.3	42	13	- 2	22	1106	0	12	27	1	1.57	1.03	.55	11	3.0	2	11	4	2	0
AMERICAN FALLS 1 SW	35.7	21.5	28.6	- 1.2	49	28	6	6	1013	0	8	23	1	1.72	1.02	.55	13	6.0	3	11•	5	1	0
ARCO 3 SW	30.5M	3.7M	17.1M		42	28	-18	6	1335	0		28	12	2.11		.45	4	1.1			1		
ASHTON	28.5	10.1	19.3	- 3.3	37	14	-13	22•	1273	0	21	28	5	2.72	.92	.49	20	28.9	47	20	9	0	0
BLACKFOOT 2 SSW	33.3M	17.6M	25.5M	- 4.0	40	14•	0	6	1103	0	12	27	1	1.49	.69	.37	13•				4	0	0
CRATERS OF THE MOON NM	29.0M	10.7	19.9M		44	28	- 5	22	1282	0		28	6	2.35		.41	13	32.5	41	11•	7	0	0
DUBOIS EXP STATION	27.5	9.0	18.3	- 4.2	37	28	- 8	22	1302	0	22	28	3	.79	.01	.19	20	14.4	20	27•	4	0	0
FORT HALL INDIAN AGNCY	34.1	20.2	27.2	- 2.3	43	28	- 6	6	1051	0	11	26	1	1.46	.79				2	10•			
HAMER 4 NW	30.0	2.7	16.4		38	14•	-24	22	1353	0	17	28	12	.76		.28	20	9.6			4	0	0
HOME																						
IDAHO FALLS 2 ESE	31.6	14.4	23.0		41	2	- 6	22	1168	0	14	27	4									
IDAHO FALLS FAA AP	27.9	10.6	19.3	- 5.8	38	2	-14	22	1275	0	19	27	7	.91	.28	.18	12	4.1	4	4	4	0	0
IDAHO FALLS 46 W	29.6	5.7	17.7	- 4.1	38	13	-19	6	1322	0	17	28	9	.94	.30	.30	9	T	11	10•	5	0	0
MALTA 2 E	38.2	22.1	30.2		54	28	0	22	969	0	4	25	1	.36		.10	10	1.5	1	1•	1	0	0
MASSACRE ROCKS ST PK	37.8M	22.9M	30.4M		49	28	2	22	953	0	8	25	0	1.72		.39	13		2	4			0
POCATELLO WSO AP //R	35.2	21.4	28.3	- 1.1	46	28	2	6	1021	0	9	25	2	1.51	.71	.31	10	8.8	1	27•	6	0	0
ST ANTHONY 1 WNW	30.1	7.8	19.0	- 4.7	38	15•	-16	21	1282	0	19	28	9						23	10			

SEE REFERENCE NOTES FOLLOWING STATION INDEX

MONTHLY SUMMARIZED STATION AND DIVISIONAL DATA

IDAHO
FEBRUARY 1975

STATION	TEMPERATURE													PRECIPITATION								
									NO. OF DAYS									SNOW, SLEET			NO. OF DAYS		
									MAX.		MIN.												
	AVERAGE MAXIMUM	AVERAGE MINIMUM	AVERAGE	DEPARTURE FROM NORMAL	HIGHEST	DATE	LOWEST	DATE	DEGREE DAYS	90 OR ABOVE	32 OR BELOW	32 OR BELOW	0 OR BELOW	TOTAL	DEPARTURE FROM NORMAL	GREATEST DAY	DATE	TOTAL	MAX. DEPTH ON GROUND	DATE	.10 OR MORE	.50 OR MORE	1.00 OR MORE
SUGAR	31.2	9.2	20.2	- 3.5	38	14+	-24	22	1251	0	16	26	9	1.20	.15	.34	20	16.5	22	21+	4	0	0
DIVISION			22.7	2.7										1.42	.58			13.5					
EASTERN HIGHLANDS 10																							
ARBON 2 NW	32.3	16.0	24.2		40	8	- 5	22	1140	0	15	27	4	1.87		.50	13	36.0			7	1	0
CONDA	29.9	9.9	19.9	- 1.8	48	4	-17	22	1255	0	17	28	12	0 2.38	.91				33	13			0
DRIGGS	32.4	10.5	21.5	.4	40	28+	20	22	1214	0	14	28	7	2.15	1.03	.55	13	28.0	36	13	7	1	0
GRACE	31.6	12.1	21.9	1.6	44	14	16	22	1202	0	14	28	8	1.28	.15	.39	20	4.0	10	23+	6	0	0
HENRY																							
IDAHO FALLS 16 SE	32.0	10.4	21.2		42	28	20	22+	1220	0	13	28	7	1.54		.55	10	20.2	17	21+	5	1	0
ISLAND PARK DAM	28.6	2.8	15.7	- 1.8	36	14	31	22	1374	0	23	28	13	5.71	2.51	1.25	13	75.5	70	13	13	5	1
MT. GORE	26.8	3.2	15.0		40	28	27	22	1396	0	27	28	12	3.37		.66	13	48.0	46	20	9	2	0
CLIFTON PUMPING STATION	31.9	6.8	19.4	- .4	47	28	-21	22	1272	0	13	28	9	.81	.20	.41	10	11.0	7	10	3	0	0
MALAD	35.5	18.3	26.9	1.4	44	28	2	22	1060	0	7	27	1	1.42	.19	.51	20	7.0	10	20	4	1	0
MALAD CITY	35.1	14.8	25.0		45	8	14	22	1115	0	9	28	7	1.22		.48	20	7.8	11	22+	4	0	0
MONTPELIER RANGER STA	31.4	7.3	19.4	1.7	42	15+	14	22	1270	0	16	28	10	1.54	.41	.42	10	19.0	21	21+	4	0	0
OAKLEY	40.0	22.4	31.2	2.1	50	28	1	22	942	0	2	24	1	.52	- .16	.14	14	8.0			1	0	0
PALISADES DAM	32.8	14.4	23.6		41	11	13	22	1151	0	13	28	5	3.18		.70	13	31.1	27	10	7	3	0
PRESTON SUGAR FACTORY	34.6	11.7	23.2		44	3	14	22	1164	0	11	28	9	1.29		.48	10	10.5	14	5	3	0	0
STREVELL	35.7M	19.4M	27.6M	- .4	52	28	- 1	22	1053	0		27	1	0 .25	- .43	0 .10	16+		2	16	2	0	0
SWAN VALLEY	31.6	7.8	19.7		42	14	-21	22	1262	0	17	28	9	1.81		.48	28	21.0	27	11+	6	0	0
TETONIA EXP STATION	30.6	4.4	17.5		39	28	-21	22	1324	0	14	28	11	1.59		.34	13					0	0
DIVISION			21.9	2.1										1.88	.61			23.4					

SEE REFERENCE NOTES FOLLOWING STATION INDEX

DAILY PRECIPITATION

IDAHO
FEBRUARY 1976

STATION	TOTAL	DAY OF MONTH																												
		1	2	3	4	5	6	7	8	9	10	11	12	13	14	15	16	17	18	19	20	21	22	23	24	25	26	27	28	29	30	31
* * * PANHANDLE 01																																
BAYVIEW MODEL BASIN	0 2.64	0 .03	.09	.27				.30	.04	.03	.31	T	.46	.33	T		.15			T	60	T			03			T				
BONNERS FERRY 1 SW	3.17	.24	.31	T				.23		.43	.24	T	1.01	.03			05		T	.25	18				05		T		15			
CABINET GORGE	4.08	T	.38	T				.43	T	.31	.25	13	1 14	.24	T		05	01	08	18	37				14		T		37			
COEUR D'ALENE 1 E	3.95	.11	.33	.13				.58	T	.33	.12		.80	.20			.22	T	03	09	63				09				29			
PORTHILL	2.50		.27	.12				.10		.05	.46	02	63	32	.02		T			.04	47				T				T			
PRIEST RIVER EXP STA	4.32	.20	.25	T				.46	.04	.41	.32	.05	1.00	.10			12		.05	34	63				05		T		30			
SAINT MARIES	4.68		.36	.30		T		.92	10	20	03	T	76	50	T		23	T	10	.21	.51				14		T		32			
SANDPOINT EXP STATION	4.76	.06	.24	.08				.51		.30	.11	07	1 54	09			09		08	27	85				10				37			
TENSED	4.04	T	.30	.28	.08	T	.05	.80		.17		15	38	28		T	19	T	08	55	07				25			02	38			
* * * NORTH CENTRAL PRAIRIES 02																																
COTTONWOOD	1.38		.03	.01	.01	.03		.11	.09	.02	02		.40	13	04	06	08	04		T	01				T				30			
GRANGEVILLE	.84	T	T	.02	.11	.05	T	.07	.07		.01		05	T	12		14		T	T	T							05	15			
MOSCOW-UNIV OF IDAHO	0 2.93		.28	.02	.16		D .03	.56	.01	.06		01	53	21	06		19		03	23	16					09			36			
NEZPERCE	1.50		.01	.01	.02	.02	.01	.46	.05	T	T		T	23	.03		12	T	.02	T	13				03		T	T	16			
POTLATCH 3 NNE	3.23		.34	.16	.14			.59		.15		06	.39	04			30	.03	03	27	11								62			
WINCHESTER 1 SW	1.95	T	.42	T	.14	T	T	.18	07	T	T	T	T	21	07		.21	T	T	T	36				02		T	T	27			
* * * NORTH CENTRAL CANYONS 03																																
DWORSHAK FISH HATCHERY	2.76		.27	.12		.01		.45	.22	.07	.06	07	T	27	.36		26	01		.06	41	T			04				28			
FENN RANGER STATION	3.56		T	T	T	.07	T	.67	.25	T	.25	.10	.15	.15	.67	05	12	06	T	T	36	03			15			T	48			
KAMIAH	2.13		.11	.12		.07		.48	.15				02	.16	.20		17		.05	01	02				14				43			
KOOSKIA	1.97		.03	.05		.03		.72	.08	T	.03		T	13	27		15	T	T	T	T				03				45			
LEWISTON WSO AP //R	1.50	.03	.52	.03	.10	T	.01	.32	.02	.01	T		06	17			02			02	01				04			10	04			
OROFINO	2.83					.04		.76	.05	.13		.13	08	.48	23		12		T	20	19				06				36			
RIGGINS	1.92	.45	T		T		T	T		11		T	.46		30	15	.11			10	08							T			
* * * CENTRAL MOUNTAINS 04																																
ANDERSON DAM	5.60	T	.09	.02	.22			.11		.34	.41		1 23	1 32	03		.02			.45	64	02						04	66			
ARROWROCK DAM	4.24			.12	T	.12		.11		.20	.45	.06	.02	1.53	14			05		T	65	T						11	68			
ATLANTA	0 5.09	.11	.19	.09	.38	T		.57	T	.41	.56		58	.61	T		D 05			T	84							05	65			
AVERY R. S. NO 2	4.61	.15	.32	.21				.89		36	.15	.11	.34	52	10		15		.11	12	10						.21		57			
BROWNLEE DAM	1.71		T		T	T		.32		.07	.23		.10	06	03		.09			08	35	T							38			
CASCADE 1 NW	2.90	.12	.07	.09	.45	T	T	.23		.30	.12	.03	53	.28	01		.04			04	23	03		T				09	24			
CENTERVILLE ARBAUGH RH	5.44	.18	.19	.20	.36			.30		T	.58	.08	87	76	28		16			33	38					T	.18	59			
CLARKIA RANGER STATION	4.22			.41	T	T		.92			.34	12	.57	60					26	18	37				12	T	02	31			
COBALT	1.02		T	.02		.11		.25	.03	.04	.02		.05	15	.08		05				12								10			
DEADWOOD DAM	-	-	-	-	-	-	-	-	-	-	-	-	-	-	-	-	-	-	-	-	-	-										
DIXIE	3.66	T	.35	.26		.38	.10	.21	.21	T	.14	.17	.29	.19	.49	06	T	T	T	.13	.25	12			02				29			
ELK CITY	3.13		.05	T	T	.15	T	.57	.09	T	.10	20		12	.59	02	.13	05	T	07	28	10			11				50			
ELK RIVER 1 S	4.33		.41	T	T	.09		.41	.31	T	.43	.15	.28	.43	10		24	03	12	19	47	25			T			04	38			
FAIRFIELD RANGER STA	0 3.37		T	.21	.18			.08		.46	.25		.80	.82			D .01			15	.41							T				
GARDEN VALLEY RS	4.63	.06	.02	.04	.35			.44		.24	.39		.88	60	03		06	.02		.27	.24							14	.85			
GRANGEVILLE 11 SE	1.67	T	.15	T		.13		.14	.02	.07	.05	.11	.02	04	.52		07	02	T	04	05				05				19			
GROUSE	2.45	.45	.57	.16	.25	.13				.27	.12			.25							25											
HAILEY RANGER STATION	4.36	.67			.33	.17				.75			62	1.25					02	T	55								T			
HEADQUARTERS	5.47		.30	.23		.12		.48	.30	.30	39	.22	50	.49	.23		25	06		14	77	19			14			08	28			
HILL CITY	3.62		.29		.18			.09		.36	.87		x	.55						x	1 02						26				
IDAHO CITY	4.81	.17	.12	.08	.32			.16		.41	.54		.79	62	.06		T			21	49						08	.76			
KETCHUM R S	4.28	.25	.80	.35	.21	.40	T	T		.08	.60	T	.20	1.00	T		T	T		T	.39							T			
LOWMAN 3 E NO 2	-	-	-	-	-	-	-	-	-	-	-	-	-	-	-	-	-	-	-	-	-											
MC CALL	5.62	.39	.50	.17	.22	.27	.02	.32	.20	.30	.04	.05	1.16	.41	.06		.11			.23	.47				02				68			
MIDDLE FORK LODGE	1.95	.02	.19	.06	.01	.10		.03		.03	.26	.01	.24	.54	.15		08			15		T							08			
NEW MEADOWS RANGER STA	4.43	.10	.44	.20	.03	.05		.11	.02	.18	.25	.05	.43	1 21	02		18			.09	.60	04						T	45			
NORTH STAR RANCH	2.12			.07		.08		.15	.35	.02	.13	.35	13	.06	.26		T	T		T	21	02			04			T	25			
PIERCE 2	5.29			.78	T	.25	T	1.04	x	x	x	x	x	x	x	x	x	2	35 T	x	x	25			27			T	35			
POWELL	3.98		.03	.05	.02	.03	T	.41	.71	.16	.47	.21	.16	31	32	T	.05	.06	T	12	28	19			16			04	20			
SHOUP	1.00		.01					.25		T	.01		08	18	.04		05				07								31			
STANLEY	1.88			.20	T	.11		.15		.16	.19	.23	.16	.20	.04						21								23			
TAYLOR RANCH	-	-	-	-	-	-	-	-	-	-	-	-	-	-	-	-	-	-	-	-	-	-										
WALLACE WOODLAND PARK	6.46		.44	.67				.31	.41	.16	.30	.66	1.06	1 28	.26		T	09	01	T	.61	07						02	10			
WARREN	4.11	.40	1.10	T	T	.05		.46		T	.15		.40	38	35		T			T	27		T				T	T	38			
YELLOW PINE 7 S	4.42	.09	.47	.26	.10	.15		.13	.05	14	.36	12	.58	.90	10	T	.05			T	58	03						T	31			
* * * SOUTHWESTERN VALLEYS 05																																
BOISE 7 N	3.74		.11	.01	.25		T	.04	.01	.20	01		1.30	45	.10		.17			32	02	01					10	25	39			
BOISE LUCKY PEAK DAM	2.70		.07		.10	.04		x	x	49	T	.08	.65	.08	.13				T	46	T						21	39			
BOISE WSO AP //R	2.62		.06	T	.09			.06	.01	.25	.06	T	.47	.48	.01		.23			29	T	T					17	22	22			
BRUNEAU	.73									.08			09				15			.14								18	09			
CALDWELL	1.83				T			.07	.02	.19	.03		.46	.09			03			26	04	T					T	18	46			
CAMBRIDGE	4.41		.15	.04	.22			.26		.43	.22		1.34	26			.15		01	.55	30							16	32			
COUNCIL	4.88		.10	.09	.30	.09		.30		.50	.21	.01	1.30	.71			18			35	40	05						07	22			
DEER FLAT DAM	1.34	T			.02			.07	.04	.16	.03		.16	03	.01		02			21	.02						T	15	42			
EMMETT 2 E	3.34				.19			.07		.17	.18		.90	.36			02			65								25	55			
GLENNS FERRY	2.39		.15	.04	.04			T	.10	.40	.15		.40	.30	T		08			50	T						05	08	10			
GRAND VIEW 2 W	.59			T									11		.03	.04				09	11	T						11	10			
KUNA 2 NNE	1.53		.03		.08			.05	T	.11			.31	18	T		.05			18	T	T					T	19	35			
MOUNTAIN HOME	2.06		.02			.05		.03		.20	.20	03	.03	58	.10		05			01	35							14	27			
OLA 4 S	3.49	.04	.07		.28	.02		.20		.25	.23		.74	.47	02		.02			18	22						T	17	58			
PARMA EXPERIMENT STA	1.02		.11		T	T		.11		.18	.09		04	.28			02			04	34	T	T				T	14	47			
PAYETTE	2.33		.22		.06			.06		.12	.12			.41			.05			56								24	49			
SWAN FALLS POWER HOUSE	.48		T		.02			T	.02	.01			T	T	.01	02	02			08	.08	T						13	09			
WEISER 2 SE	2.26		.16	T	.20			10			23		18	07	T		04			60	05							12	51			
* * * SOUTHWESTERN HIGHLANDS 06																																
HOLLISTER	.71			.23	.02					.01			T	06	.10		.07	T		08	06							04	04			
REYNOLDS	1.64			.05		T		.03			20	.01	.07	69	.03					T	12	05						05	14			
THREE CREEK	1.21		T	.52	02			T			12			.11	.08	T	.02	T		T	11	15						08				
* * * CENTRAL PLAINS 07																																
BLISS	2.53			.27	.01			T	T	.45	.25	T	.33	.60	.02		07	02		.02	.28	.03						T	20			
BURLEY FAA AP	1.11			T	.03			.01	.02	.10	24		.08	20	.05	T	.04			23	01						.01	.02	07			
CASTLEFORD 2 N	1.50			.30				.03	.02	.06	.04		.05	.10	03		20			01	43	05						08	10			
HAZELTON	1.93			.21	.06					.20	.23		.03	.38	.06	T	.11			03	49	02						03	08			
JEROME	-			.42	.07			.01	05	.20	.12		.45	.09			06			T								02	07			
MAGIC LAKE RESORT	-	-	-	-	-	-	-	-	-	-	-	-	-	-	-	-	-	-	-	-	-	-										
MINIDOKA 10 WNW	1.17			.01	.01	.02		T	T	T	.31	T		.37	.10	.05		T			.21							T	29			

SEE REFERENCE NOTES FOLLOWING STATION INDEX

DAILY PRECIPITATION

IDAHO
FEBRUARY 1975

DAY OF MONTH

STATION	TOTAL	1	2	3	4	5	6	7	8	9	10	11	12	13	14	15	16	17	18	19	20	21	22	23	24	25	26	27	28	29	30	31
MINIDOKA DAM	1.17			.03	.10	T		T		.25	.19		.08	.21	T		.04	T			.31							.03	.13			
[illegible] 1 ENE	.89			T		.01		.01		.05	.20	T		.22	.04	.05	.01				.22								.08			
[illegible]	3.17		.05	.20	.10	.12		T	.02	T	.58	T	T	1.25	.50		T				.20								.15			
RUPERT 3	3.20			.28	.18			T		.31	.34		.64	.83			.08	T		.07	.45						T	.12			
[illegible]SHONE 1 WNW	2.47			.20	.35	T		.03		.38	.35	T	.38	.66	T	T	.12	T		T	.12	.05			T			T	.13			
TWIN FALLS 3 SE	1.93			.49	.02	.02		T		.14	.01	T	.01	.20	.15	T	.01	.22		T	.41	T						.02	.09			
TWIN FALLS WSO	1.71			.38	.06	.08		T	T	.02	.10	.02	.01	.29	.15	.07	.02	.05		T	.29	T						.09	.08			
x x x																																
NORTHEASTERN VALLEYS 08																																
[illegible]	.36			T		.10		T		T				.06		.15					T							.05			
[illegible] BARTON 1 NE	.23		T	.06	T	.14				T	.02			.01							T										
[illegible]BROOKSVILLE	.48							.48		T	T		T	T	T		T	T		T	T										
[illegible]RIDGE 2	.03	T										T			.03					T								T			
[illegible] RANGER STATION	1.00	.56	.15		.12		T			.09			.01	.10		T					.03										
[illegible] 4 NW	.51	.12	.19	.09	.05	.02				.02	.02		T	T			T			T	T							T			
[illegible]	.22			T		.22									T	T					T										
[illegible]MERON 1 N	.63			T		.04		.19		T			.04	.08	.03		.13				.05			T				.07			
x x x																																
UPPER SNAKE RIVER PLAINS 09																																
ABERDEEN EXP STATION	1.57			T	T	.01	.02		.02	T	.01	.55	.03		.54	.15	.04				.07					T		T	.13			
AMERICAN FALLS 1 SW	1.72				.02	.02		.04		.18	.33		.17	.55	.02	T	T		T		.13							.09	.17			
ARCO 1 SW	D 2.10	D .30	D .20	D .10	D .45	D .15			D	.30	D .20			D .20						T	D .20										
ASHTON	2.72			.05	.05	.20	.01	.40		.34	.14		.36	.10	.02		T		.03	.10	.49		T			.01		T	.22			
BLACKFOOT 2 SSW	1.49				.04	.03		.03			.16		.37	.37							.04							.03	.22			
WATERS OF THE MOON RM	2.05	.18	.05	.06	.39	.12		.01		.35	.21		.06	.41			.04			.07	.10										
DUBOIS EXP STATION	.79	.05	.01	.11	.06	.02		T		.12	.03		.07	.12			.01			T	.19										
FORT HALL INDIAN AGNCY	1.46					.08		T		x	.51		.29	.23														.15	.20			
HAMER 4 NW	.76	.04		.11	.12	T	T	.02		.12	.06		T				.01		T	T	.28										
HOME	-	-	-		-		-	-			-	-	-	-				-	-	-	-	-	-	-	-	-	-	-	-	-	-	-
IDAHO FALLS 2 ESE	-	-			-			-	-	-						-	-	-	-	-	-	-	-	-	-	-	-	-				
IDAHO FALLS FAA AP	.91	T		.02	.16	.02	T	.06		.10	.08		.18	.10		T	T		T		.06	.09		T			T	T	.02	.02			
IDAHO FALLS 46 W	.94			.08	.05	.10				.30				.21						10	.10										
MALTA 2 E	.36			T	.07	T		.05	T	T	.10	T	.05	.06		.03	T				T										
MASON OF ROCKS ST PK	1.72			T	.06			.08		.25	.28		.15	.39	.02	.01	.01	T		T	.18							.10	.19			
POCATELLO WSO AP 2 R	1.51	T		T	.09	T	T	.02	.02	.12	.31		.29	.20	.03		.01	T	T	.04	.06					T	.02	.15	.15			
ST ANTHONY 1 WNW	-	-	-	-	-	-	-	-	-	-	-	-	-	-	-	-	-	-	-	-	-		-	-	-	-	-	-	-			
SUGAR	1.20			.02	.07	.04	T	.16		.18	.04		.19	.08			T			.03	.34	T						.05			
x x x																																
EASTERN HIGHLANDS 10																																
ARBON 2 NW	1.87				T	.25		.06		.34	.15		.11	.50	T					T	.25	T						.22			
CONDA	D 2.38				D .10	.26	.05	.10		x	.63	.19		.50	.14				T	T	D .20							.04	.17			
DRIGGS	2.15	T		T		T		.22	T	.25	.29	.30	.29	.55							.25							T				
GRACE	1.28			T	T	.21		.06	T	.10	.10		T	.30			T				.39							T	.12			
HENRY	-				-			-	-	-	-	-	-	-	-	-	-	-	-	-	-	-	-	-	-	-	-	-	-	-	-	-
IDAHO FALLS 16 SE	1.54	.01		T	.11	.11	T	.02	T	.10	.55	T	.09	.08			T	T	T	.07	.37		T			T	T	.01	.02			
ISLAND PARK DAM	5.71	.43	.17	.16	.10	.10	.03	.57	.03	.64	.40	T	.68	1.25	.21		.02		.02	.09	.55		T	.02		.04	T	T	.14			
KILGORE	3.17	.19	.07	.27	.21	.09	T	.37		.26	.24		.19	.66	.08		.06		T	.07	.57		T						.04			
LIFTON PUMPING STATION	.81				.05			.02	T	.10	.41		T	.04			T			T	.19							T			
MACKAY	1.42				.07	.09		T	T	.33	.10		T	.19			.02		T	T	.51							.07	.04			
MACKAY CITY	1.22			T	.03	.09		T	T	.25	.13		T	.12			.01		T		.48							.07	.04			
MONTPELIER RANGER STA	1.54	.01			.01	.31		.05	.01	.05	.42	.13		.07	.08			.03	T	.02	.25							.01	.09			
OAKLEY	.52			.02				T		.08	.04		T	.08	.14		.04			T	.09							.03				
PALISADES DAM	3.18	T	T	T	.09	.15	T	.52	T	.34	.53	.08	.13	.70	.05		T		T	.01	.08	.02						.04	.44			
PRESTON SUGAR FACTORY	1.29				.02	.25			.05	.06	.48	.01		.05	.03			T			.26	.01						.05	.02			
RIRIE 12 ESE	.63	x	x	x	x	x	x	x	x	x	.28	x	x	x	.14						.03								.18			
STREVELL	D .25	T		D .10	T										T	T	.10				.03	.02							T			
SWAN VALLEY	1.81			.03	T	.10		.46		.13	.27	T	.04	.27	T	T			T	T	.03	T							.48			
TETONIA EXP STATION	1.59	.02		T		.05	T	.30	T	.12	.16	.17		.34	T	T	T			x	.29							T	.14			

SEE REFERENCE NOTES FOLLOWING STATION INDEX

DAILY TEMPERATURES

IDAHO
FEBRUARY 1975

STATION		DAY OF MONTH 1	2	3	4	5	6	7	8	9	10	11	12	13	14	15	16	17	18	19	20	21	22	23	24	25	26	27	28	29	30	31	AVERAGE
▪ ▪ ▪																																
PANHANDLE 01																																
BAYVIEW MODEL BASIN	MAX	30	34	33	33	22	28	25	27	28	25	37	41	48	45	41	36	35	30	35	40	33	35	35	42	47	36	33	38			34.7
	MIN	12	12	23	20	19	[illegible]	7	12	6	13	23	32	34	29	14	20	18	20	30	27	3	4	23	29	17	14	20	24			18.2
BONNERS FERRY 1 SW	MAX	24	29	33	28	24	16	26	24	18	39	38	43	47	43	39	37	35	37	37	37	34	33	41	47	39	31	37	38			34.1
	MIN	9	10	17	18	- 2	- 8	13	- 4	- 4	13	33	30	34	30	18	25	17	27	27	30	7	20	20	35	12	11	18	29			17.4
CABINET GORGE	MAX	26	29	30	25	25	23	24	22	16	35	38	40	41	41	38	39	33	35	38	37	35	38	46	47	42	33	45	37			34.2
	MIN	18	24	22	17	11	6	17	5	8	15	27	32	33	29	19	25	24	26	30	25	4	12	26	31	14	13	23	32			20.3
COEUR D'ALENE 1 E	MAX	36	36	35	35	31	32	30	26	26	38	40	45	44	44	40	38	34	37	39	38	36	42	52	52	44	47	43	44			38.7
	MIN	13	25	22	8	17	4	20	2	3	20	34	33	36	30	18	28	20	26	31	28	9	16	25	31	18	18	26	33			21.1
PORTHILL	MAX	20	26	28	31	25	23	23	26	18	19	40	36	42	45	40	37	35	34	39	38	36	28	33	38	47	37	28	35			32.4
	MIN	8	17	17	14	- 3	-11	-10	- 6	- 9	7	18	27	27	32	18	19	19	17	23	27	4	4	18	24	12	7	9	13			12.2
PRIEST RIVER EXP STA	MAX	25	30	32	28	28	26	24	23	19	34	36	40	38	36	33	33	31	32	33	33	40	35	41	45	44	41	38	37			33.9
	MIN	14	22	23	9	[illegible]	- 1	19	8	3	18	26	30	34	26	20	27	20	24	29	25	0	13	23	29	10	12	16	30			18.5
SAINT MARIES	MAX	40	35	39	35	29	29	29	24	23	42	42	45	46	42	40	36	35	35	40	37	34	41	53	51	46	45	49	48			38.9
	MIN	15	32	28	14	17	2	11	14	8	19	35	33	35	30	20	30	23	21	31	27	4	14	33	33	18	18	26	34			22.3
SANDPOINT EXP STATION	MAX	24	28	29	28	25	23	24	22	23	36	37	43	43	41	40	34	35	33	36	33	33	34	45	48	43	42	40	37			34.3
	MIN	19	21	17	12	3	- 7	12	10	5	12	31	32	36	26	18	24	20	27	30	25	- 3	16	29	33	9	10	17	32			18.4
TENSED	MAX	40	41	32	30	31	30	30	28	29	38	41	44	46	36	38	34	35	36	40	45	34	40	49	45	40	36	41	53			37.9
	MIN	30	26	20	6	- 3	-11	18	[illegible]	- 2	26	26	33	34	26	14	20	16	22	28	10	- 2	20	33	25	16	17	28	32			18.4
▪ ▪ ▪																																
NORTH CENTRAL PRAIRIES 02																																
COTTONWOOD	MAX	32	39	38	41	31	25	32	34	30	39	45	42	44	45	42	33	28	32	32	40	27	31	40	46	45	44	36	48			37.2
	MIN	10	16	18	14	11	9	15	17	14	26	30	32	33	27	16	21	22	18	22	22	9	13	21	26	23	22	21	28			19.9
GRANGEVILLE	MAX	40	45	39	30	23	30	42	26	45	44	41	47	48	35	35	31	37	35	42	32	34	35	53	47	44	40	45	54			39.3
	MIN	20	28	22	17	15	7	23	17	15	28	29	33	34	26	10	25	22	15	27	24	15	15	24	32	21	22	25	34			22.3
MOSCOW-UNIV OF IDAHO	MAX	36	36	33	32	32	28	29	28	28	40	41	46	42	38	36	31	32	31	36	37	28	41	42	42	44	36	41	41			36.0
	MIN	16	21	23	19	[illegible]	[illegible]	17	15	14	23	31	30	32	25	18	15	19	19	28	21	- 1	13	31	34	18	23	26	33			20.5
NEZPERCE	MAX	36	39	33	31	26	28	32	26	33	41	40	42	46	33	31	29	33	34	39	38	31	34	45	43	41	38	43	49			36.2
	MIN	20	29	19	16	11	5	19	14	12	23	30	33	32	24	9	21	22	18	30	17	8	8	29	33	19	20	25	35			20.8
POTLATCH 3 NNE	MAX	40	37	37	30	27	33	30	27	33	39	40	45	43	43	35	31	33	32	37	37	30	46	48	42	40	37	45	44			37.2
	MIN	30	25	18	15	4	- 1	18	7	7	17	30	32	28	27	9	21	12	17	30	21	- 7	7	30	26	11	14	22	33			16.0
WINCHESTER 1 SW	MAX	32	33	33	27	34	32	32	24	38	38	36	41	43	35	37	26	30	31	34	33	30	40	43	43	43	38	39	48			35.5
	MIN	18	16	10	10	10	1	18	11	8	28	28	33	31	22	0	17	15	15	25	15	2	2	28	29	9	11	20	33			16.5
▪ ▪ ▪																																
NORTH CENTRAL CANYONS 03																																
DWORSHAK FISH HATCHERY	MAX	29	41	40	44	45	35	35	45	47	48	42	55	50	48	44	42	43	42	43	54	53	42	44	56	54	53	48	51			45.5
	MIN	12	12	30	27	25	11	12	22	22	23	28	33	34	33	26	26	26	26	31	34	18	18	18	32	27	26	28	31			24.7
FENN RANGER STATION	MAX	23	39	40	42	32	32	38	34	32	34	43	40	48	45	42	44	34	42	41	40	37	42	44	53	50	52	40	48			40.4
	MIN	12	19	28	23	18	8	13	23	19	22	31	32	31	30	24	28	27	26	28	29	18	15	24	28	29	21	26	28			23.6
KOOSKIA	MAX	36	40	40	34	33	31	33	35	35	40	43	47	48	42	43	36	41	40	41	43	39	43	59	54	51	45	50	49			41.8
	MIN	13	27	29	22	20	14	24	20	18	23	24	31	32	31	24	28	26	23	27	30	16	17	29	31	25	19	24	35			24.4
LEWISTON WSO AP	MAX	43	37	39	37	33	30	27	33	29	46	47	56	49	46	40	38	40	41	43	40	39	42	57	55	49	46	51	56			42.5
	MIN	31	30	27	24	19	17	23	20	18	20	37	37	35	30	25	29	26	26	35	28	21	25	37	33	27	31	34	41			28.1
OROFINO	MAX	41	41	45	38	35	35	33	35	34	40	47	53	49	43	42	40	44	42	40	40	38	43	54	57	52	49	53	51			43.4
	MIN	20	32	32	25	25	15	27	23	27	25	32	33	34	32	24	31	30	28	33	30	15	20	33	35	25	24	28	39			27.8
RIGGINS	MAX	39	48	45	35	38	37	36	41	40	49	51	50	57	39	44	40	43	41	45	45	41	40	56	56	43	50	55	54			44.9
	MIN	28	25	25	28	20	20	29	28	33	32	36	37	31	23	28	27	22	21	16	31	16	26	20	20	26	31	33	38			27.0
▪ ▪ ▪																																
CENTRAL MOUNTAINS 04																																
ANDERSON DAM	MAX	40	40	44	35	35	30	40	47	44	41	44	39	46	42	36	37	35	31	32	35	28	35	35	39	38	35	47	46			38.4
	MIN	16	30	27	23	14	16	27	31	32	32	30	32	32	32	19	21	12	10	23	23	3	3	9	12	17	11	29	34			21.4
ARROWROCK DAM	MAX	32	40	42	40	36	36	34	34	37	40	42	44	38	43	36	36	34	34	34	36	31	30	35	32	40	34	33	43			36.6
	MIN	13	32	28	30	23	23	25	27	29	30	33	33	32	33	22	20	17	15	16	29	13	8	8	13	19	9	19	29			22.4
ATLANTA	MAX	32	30	32	31	27	27	35	35	35	35	36	34	35	35	33	30	29	32	33	32	23	32	45	46	43	41	42	46			34.5
	MIN	12	26	13	19	12	1	22	27	26	29	26	23	31	25	2	9	- 3	- 5	19	17	-13	- 9	- 2	10	6	1	25	31			13.6
AVERY R. S. NO 2	MAX	31	32	36	35	25	26	30	25	24	38	35	39	38	40	35	30	30	32	32	36	35	34	43	42	44	41	46	40			34.8
	MIN	18	30	19	18	14	5	24	[illegible]	[illegible]	16	34	32	33	33	20	24	23	23	23	25	2	10	28	19	13	16	10	32			19.9
BROWNLEE DAM	MAX	43	48	51	47	41	37	37	39	39	42	50	48	53	55	46	42	45	41	40	43	39	37	40	45	48	47	40	39			43.6
	MIN	13	35	30	30	24	24	25	28	29	30	28	30	36	33	21	24	19	21	25	26	19	18	19	20	22	22	25	30			25.3
CASCADE 1 NW	MAX	31	35	36	33	29	25	34	36	43	40	36	36	38	37	33	29	29	28	31	31	21	31	32	38	39	30	34	43			33.5
	MIN	17	28	22	18	7	- 3	17	26	27	30	29	29	31	24	6	17	- 5	- 8	19	17	- 7	-10	- 2	7	0	- 1	23	31			13.9
CLARKIA RANGER STATION	MAX	41	34	39	32	31	32	30	25	28	35	36	40	41	36					38	34	28				44	40	45	43			35.8
	MIN	17	25	25	8	19	- 8	0	8	3	20	30	32	32	30					27	25	- 6				10	8	25	32			17.2
COBALT	MAX	26	42	33	28	29	21	30	33	33	41	40	40	43	47	30	35	40	31	38	39	29	26	41	46	47	40	40	50			36.4
	MIN	10	19	10	0	5	-11	13	17	6	14	24	23	27	18	2	[illegible]	10	6	12	17	- 4	0	10	6	0	- 2	5	27			9.1
DEADWOOD DAM	MAX																															
	MIN																															
DIXIE	MAX	20	28	30	30	30	28	27	32	28	34	34	31	34	35	27	28	29	22	28	33	20	22	30	42	38	37	37	39			30.5
	MIN	-24	8	[illegible]	- 5	- 2	- 4	- 4	15	14	18	20	24	31	20	- 1	5	11	- 7	- 6	15	-12	-12	4	11	4	- 5	- 4				4.6

SEE REFERENCE NOTES FOLLOWING STATION INDEX

DAILY TEMPERATURES

STATION		1	2	3	4	5	6	7	8	9	10	11	12	13	14	15	16	17	18	19	20	21	22	23	24	25	26	27	28	29	30	31	AVERAGE
ELK CITY	MAX	29	38	40	38	34	35	32	38	31	35	40	48	48	40	31	36	29	31	35	40	26	29	38	52	44	45	38	47				37.4
	MIN	-19	19	12	2	9	-10	-8	18	11	21	21	24	28	26	9	13	16	9	16	21	-4	10	6	21	18	3	5	21				10.6
ELK RIVER 1 S	MAX	41	42	37	41	38	30	35	30	36	40	45	42	41	42	35	42	34	33	36	37	30	32	40	52	46	49	48	47				39.3
	MIN	6	32	22	23	22	-5	-4	-5	-1	20	27	28	32	25	20	26	22	14	12	25	-4	9	24	27	10	10	12	35				16.4
FAIRFIELD RANGER STA	MAX	36	37	38	30	30	25	37	40	40	35	39	35	42	36	36	36	24	20	28	29	19	19	22	33	30	28	35	42				32.2
	MIN	19	28	21	15	12	-2	20	25	25	20	24	18	28	17	-1	0	1	14	8	16	-6	-11	-14	-4	-8	-8	19	27				9.8
GARDEN VALLEY RS	MAX	44	44	46	34	34	30	36	44	42	43	46	40	42	39	41	38	36	34	36	37	36	38	42	49	46	42	40	42				40.0
	MIN	16	36	28	27	21	15	26	28	33	33	34	34	33	32	15	24	7	6	27	27	3	4	8	14	16	14	32	33				22.4
GRANGEVILLE [illegible]	MAX	45	47	43	36	34	32	33	32	38	42	43	52	50	42	41	34	40	39	45	39	36	41	55	52	48	40	50	45				41.9
	MIN	[illegible]	33	26	20	23	11	23	25	20	33	31	34	32	33	21	28	28	19	31	25	16	17	26	32	24	22	26	35				25.4
GROUSE	MAX	28	32	33	28	28	15	30	30	35	37	35	37	40	34	22	23	23	23	25	24	22	27	28	30	28	28	35	40				29.3
	MIN	10	24	15	-3	10	21	-6	-3	0	20	11	12	30	4	-8	-12	-3	15	-10	4	0	-17	-6	-8	-12	10	3	9				.6
[illegible] RANGER STATION	MAX	32	38	37	34	29	28	39	39	40	40	42	42	38	39	38	28	24	23	32	33	34	22	26	30	35	32	37	42				34.0
	MIN	[illegible]	27	23	14	6	2	18	[illegible]	28	27	28	23	33	11	8	10	6		14	17	0	-12	-8	0	-5	-2	-2	6				10.6
HEADQUARTERS	MAX	35	40	38	38	28	29	35	31	29	34	39	38	44	46	35	40	30	33	37	38	27	30	30	46	43	47	40	47				36.7
	MIN	[illegible]	34	11	17	13	-1	1	8	5	12	28	31	30	28	10	15	21	18	18	21	-2	0	0	7	13	11	15	25				14.1
HILL CITY	MAX	33	37	40	30	29	27	35	40	38	38	40	36	38	34	34	37	32	25	28	28	19	21	26	27	24	24	33	44				32.0
	MIN	19	18	16	16	12	1	17	28	26	25	25	21	31	20	-1	-6	8	-12	9	15	-5	-6	-14	-10	-7	-4	22	28				9.9
IDAHO CITY	MAX	41	43	40	42	37	34	35	42	40	38	42	42	40	40	40	36	36	36	44	32	32	35	40	42	40	37	42	42				38.9
	MIN	19	32	21	24	11	14	26	21	31	31	28	31	32	30	10	18	2	0	24	22	10	15	5	8	3	12	27	32				19.3
KETCHUM R S	MAX	22	28	31	35	28	[illegible]	25	38	40	35	46	38	34	39	40	30	30	23	27	32	25	29	25	32	32	30	35	37				32.0
	MIN	-3	18	21	13	6	-9	-8	6	7	22	19	16	22	14	4	-3	3	-9	-8	10	10	-11	-6	-4	-3	-5	0	14				4.1
LOWMAN 3 E NO 2	MAX																																
	MIN																																
MC CALL	MAX	28	32	33	34	32	28	31	32	35	35	38	35	42	42	30	30	29	30	31	31	24	30	39	39	40	40	32	39				33.6
	MIN	6	27	20	9	6	-9	17	19	25	28	13	26	29	21	2	14	-9	-12	18	15	-17	-11	-5	7	-6	-4	22	28				10.0
MIDDLE FORK LODGE	MAX	15	28	36	39	26	33	33	46	46	39	43	41	37	46	46	35	33	33	41	31	28	31	30	42	50	50	37	45				37.1
	MIN	-9	14	19	10	11	8	10	9	28	28	30	30	31	28	16	14	13	5	6	3	0	-1	6	9	9	8	9	20				13.0
NEW MEADOWS RANGER STA	MAX	31	40	37	37	31	32	23	31	33	39	41	39	36	43	34	36	36	32	26	35	30	30	35	40	40	40	30	37				34.8
	MIN	12	30	23	13	8	2	4	20	21	28	23	22	33	28	0	5	-6	-9	-4	22	-12	-13	-4	-2	-3	-3	5	17				8.4
NORTH STAR RANCH	MAX	17	37	41	40	30	30	29	33	33	31	43	45	42	45	42	38	37	36	40	44	34	34	34	49	50	46	38	51				38.2
	MIN	-7	10	18	12	13	0	1	21	14	20	17	31	32	29	21	18	23	17	17	28	12	12	14	23	15	12	13	24				16.4
PIERCE 2	MAX	33	38	36	29	32	31	40											34		39		39	40	40	45	47	40	49				
	MIN	29	21	22	9	19	-5	0											19			21	29	29	24	14	[illegible]	15	25				
POWELL	MAX	24	36	34	33	15	24	32	30	24	28	36	36	33	42	36	38	31	29	37	35	28	28	32	44	41	42	36	46				33.2
	MIN	-10	10	19	11	4	4	8	8	2	14	27	28	30	28	22	18	20	20	22	26	8	10	14	24	15	8	8	28				15.2
SHOUP	MAX	24	40	34	31	26	23	27	39	33	45	45	38	43	39	34	30	34	33	36	36	32	31	39	47	39	37	41	47				35.8
	MIN	3	15	21	11	13	1	15	17	15	20	28	30	32	30	13	13	15	15	21	9	7	12	22	16	12	10	16	30				16.5
STANLEY	MAX	23		35	34	22	31	30	40	38	40	41	33	35	42	38		38	18	20	32	35	21	25	39	44			36				32.9
	MIN	25		23	1	0	-25	-15	23	29	30	18	22	30	17	-22		-24	-26	22	-8	-24	-32	-29	-16	-29	[illegible]		12				-3.6
TAYLOR RANCH	MAX																																
	MIN																																
WALLACE WOODLAND PARK	MAX	28	34	34	36	30	23	30	28	22	32	37	36	42	40	37	37	33	31	37	42	30	35	37	49	49	43	40	45				35.6
	MIN	13	22	18	18	11	-2	-1	1	-2	18	32	32	33	29	13	21	21	23	26	25	-3	0	29	31	13	12	15	22				16.8
WARREN	MAX	28	30	31	30	27	31	34	34	37	37	32	42	36	40	36	33	29	30	34	32	35	30	49	48	42	40	39	41				35.3
	MIN	4	4	13	17	14	-14	19	15	17	19	21	29	26	19	-14	8	10	-8	19	11	-14	-7	-5	18	-8	-2	9	29				8.9
YELLOW PINE 7 S	MAX	28	31	32	33	29	33	28	39	39	38	37	35	34	44	31	37	31	29	33	37	27	27	31	46	45	42	37	41				34.8
	MIN	-3	20	19	10	15	13	-12	23	24	29	29	28	31	24	-2	-3	1	-4	5	20	-11	-13	-3	-1	-4	-2	3	12				7.6
• • •																																	
SOUTHWESTERN VALLEYS 05																																	
BOISE 7 N	MAX	44	42	40	36	34	35	45	42	43	42	45	45	46	40	35	32	31	37	38	38	28	34	41	39	37	33	42	52				39.1
	MIN	32	31	30	26	18	24	26	28	30	34	32	34	37	28	19	24	17	13	31	22	14	18	18	22	20	23	27	34				25.4
BOISE LUCKY PEAK DAM	MAX	43	49	46	40	39	42	41	51	49	48	49	46	50	38	38	36	36	39	41	33	41	40	43	42	43	38	43	50				42.6
	MIN	34	33	31	23	28	27	34	36	37	29	28	35	30	20	30	27	12	20	30	12	12	24	22	21	24	26	29	40				26.9
BOISE WSO AP	MAX	49	46	45	40	40	38	46	39	50	49	50	48	52	43	42	40	38	40	43	41	35	41	43	44	44	39	42	52				43.5
	MIN	39	37	35	29	23	31	31	32	36	39	34	42	40	31	25	28	14	20	34	27	21	21	25	26	26	30	33	38				30.3
BRUNEAU	MAX		55	46	43	45	38	50	44	57	53	54	49	56	47	44	40	42	42	38	40	35	44		45	43	40	44	61				46.0
	MIN		31	32	30	26	27	31	27	36	39	31	39	40	31	19	28	21	15	30	30	21	15		17	14	23	32	36				27.7
CALDWELL	MAX	50	51	48	45	42	39	41	40	52	52	52	50	56	54	44	43	43	44	40	40	38	42	47	47	47	45	40	45				45.6
	MIN	31	35	32	33	24	28	30	29	34	36	35	41	41	36	24	28	23	21	30	32	21	20	18	25	23	26	30	34				29.3
CAMBRIDGE	MAX	44	46	38	35	33	27	35	39	41	48	42	40	44	39	36	41	39	30	33	38	31	28	27	32	31	30	38	42				36.7
	MIN	6	32	24	22	3	[illegible]	22	16	29	31	25	31	32	30	15	19	6	5	26	28	0	-8	-4	2	-1	1	25	32				16.2
COUNCIL	MAX	39	44	40	40	32	29	35	41	41	40	40	41	42	41	38	40	36	37	37	38	34	32	33	34	36	35	38	40				37.6
	MIN	-6	29	31	26	2	9	24	19	23	34	31	32	35	23	18	20	12	8	28	27	4	0	3	8	3	7	24	32				18.3
DEER FLAT DAM	MAX	48	47	44	40	42	36	40	40	48	49	48	47	54	49	41	41	41	40	40	43	36	42	42	46	46	42	36	45				43.3
	MIN	30	36	31	32	24	27	27	30	30	36	36	37	37	35	25	29	24	20	29	30	21	19	19	23	19	25	30	33				28.4
EMMETT 2 E	MAX	49	48	47	43	36	36	41	40	49	51	52	46	52	52	47	41	40	42	41	43	34	40	44	45	45	45	40	50				44.3
	MIN	38	44	35	30	20	26	28	28	31	36	32	41	41	34	22	29	20	19	32	29	17	18	22	24	22	25	30	35				28.9
GLENNS FERRY	MAX	49	50	44	39	43	36	48	43	49	51	55	44	56	44	43	39	39	40	38	40	35	39	35	40	39	39	42	60				43.5
	MIN	21	31	33	31	29	25	25	31	32	34	31	31	38	31	28	28	24	19	21	30	17	10	12	17	17	21	25	32				25.8
GRAND VIEW 2 W	MAX	54	51	48	47	39	50	43	55	55	56	54	55	56	52	46	41	45	43	40	42	37	46	40	46	46	40	43	59				47.5
	MIN	28	[illegible]	27	24	27	24	21	30	35	38	40	41	40	29	23	26	21	14	29	31	19	14	16	18	14	16	32	35				26.7
KUNA 2 NNE	MAX	49	49	46	40	39	37	42	39	51	49	50	46	54	47	41	40	39	41	41	41	35	41	41	44	45	41	38	49				43.4
	MIN	32	37	31	30	20	27	28	29	31	34	28	39	29	33	20	28	20	18	30	30	18	15	20	20	19	23	30	35				26.9
MOUNTAIN HOME	MAX	46	45	44	36	38	33	48	40	48	47	48	44	50	40	39	36	36	34	36	34	32	39	41	40	39	36	41	53				40.8
	MIN	20	27	31	29	26	23	25	28	29	33	27	30	38	30	22	26	17	17	22	26	19	17	15	18	20	19	22	30				24.5

SEE REFERENCE NOTES FOLLOWING STATION INDEX

DAILY TEMPERATURES

STATION		DAY OF MONTH																													AVERAGE
		1	2	3	4	5	6	7	8	9	10	11	12	13	14	15	16	17	18	19	20	21	22	23	24	25	26	27	28	29	30	31	
OLA 4 S	MAX	45	45	46	37	32	34	38	41	45	45	44	45	47	45	41	39	38	37	35	38	35	38	38	43	41	40	40	45				40.6
	MIN	19	34	28	24	0	10	27	20	31	33	29	35	34	32	22	17	6	7	29	27	12	5	10	15	10	19	29	33				21.3
PARMA EXPERIMENT STA	MAX	42	48	47	45	42	35	36	40	38	46	52	48	45	57	41	41	41	40	40	36	38	35	37	43	53	44	36	46				42.6
	MIN	10	33	30	32	26	27	28	29	31	33	35	36	41	34	25	26	23	22	23	31	21	20	21	21	21	22	27	32				27.1
PAYETTE	MAX	45	49	44	41	40	36	41	41	42	53	49	46	51	48	42	43	40	40	37	40	37	38	41	43	42	42	38	46				42.7
	MIN	21	33	26	27	14	24	30	29	32	31	31	39	38	34	20	28	18	18	31	29	18	18	18	23	19	24	31	33				26.3
SWAN FALLS POWER HOUSE	MAX	53	50	49	45	44	40	50	47	58	55	51	52	58	52	46	41	42	45	43	45	36	44	44	46	49	48	40	55				47.4
	MIN	34	41	32	32	29	31	31	31	34	40	36	43	44	39	29	35	26	22	33	32	23	21	21	24	22	24	32	36				31.3
WEISER 2 SE	MAX	43	46	41	40	39		39	40	42	43	42	42	44	44	41	48	42	39	36	40	36	33	37	44	41	40	38	45				40.9
	MIN	20	34	23	30	M		29	25	32	32	27	35	35	31	19	26	18	20	31	27	15	17	11	21	18	23	31	32				24.8
• • •																																	
SOUTHWESTERN HIGHLANDS 06																																	
HOLLISTER	MAX	36	47	37	36	34	35	45	43	45	43	46	46	45	38	35	35	30	37	40	34	23	33	49	39	38	40	44	52				39.5
	MIN	29	29	25	19	17	21	21	33	32	32	27	34	37	30	21	21	12	11	24	21	11	11	15	20	20	18	30	27				23.1
REYNOLDS	MAX	34	46	41	40	36	39	40	51	39	58	44	48	45	50	35	38	34	34	40	42	31	30	41	43	44	43	37	46				41.0
	MIN	9	31	26	27	23	23	25	30	28	32	34	36	32	29	19	20	19	19	21	27	17	19	18	19	15	16	21	29				23.7
THREE CREEK	MAX		44	41	34	34	36	43		44	37	43	48	45	40	35	32	27	39	39	40	21	35	46	44	40	47	46	52				39.7
	MIN																17	3	4	16	17	9	4	10	10	10	9	30	35				
• • •																																	
CENTRAL PLAINS 07																																	
BLISS	MAX	45	40	40	36	40	36	45	42	46	45	52	42	52	48	38	37	36	34	33	35	32	31	32	37	35	35	40	55				40.0
	MIN	27	23	31	28	26	18	26	30	33	31	33	35	32	32	26	26	15	15	26	26	10	7	7	12	23	21	28	29				24.1
BURLEY FAA AP	MAX	42	46	40	36	33	32	45	45	45	41	49	45	46	36	32	28	31	36	40	35	22	29	32	35	34	40	41	56				38.3
	MIN	30	31	29	24	20	10	25	32	27	32	33	36	34	28	21	19	20	16	23	20	12	9	9	10	16	17	31	33				23.1
CASTLEFORD 2 N	MAX	42	52	42	40	41	30	46	47	47	47	52	45	46	40	40	35	35	32	37	36	34	38	35	36	35	36	39	54				40.7
	MIN	27	33	24	14	12	16	19	20	30	32	30	33	34	31	25	19	18	16	23	23	12	19	9	13	14	21	29	33				22.6
HAZELTON	MAX	41	52	42	37	32	29	41	39	43	40	45	45	46	40	35	35	32	35	41	38	25	29	31	32	35	35	40	55				38.2
	MIN	27	37	27	20	19	10	20	28	30	28	30	30	33	29	25	23	15	11	23	23	11	12	10	12	15	14	28	32				22.2
JEROME	MAX	39	49	48	39	36	30	43	43	39	43	46	44	47	39	35	32	33	33	34	29	26	28	31	34	23	34	41	49				37.3
	MIN	21	28	30	20	21	10	22	27	29	31	30	38	35	31	26	21	15	7	M	24	11	7	8	15	16	17	16	29				21.2
MAGIC LAKE RESORT	MAX																																
	MIN																																
MINIDOKA 10 WNW	MAX	36	39	42	39	35	32	30	40	42	39	38	45	39	45	33	32	29	29	34	39	27	23	29	29	36	35	33	36				35.2
	MIN	12	29	27	21	17	15	17	24	27	29	29	28	32	30	24	15	19	5	5	23	4	- 4	- 2	5	10	9	9	30				17.5
MINIDOKA DAM	MAX	39	43	41	36	33	29	41	43	40	40	45	42	43	41	35	32	29	34	38	35	25	29	30	38	39	35	41	52				37.4
	MIN	25	32	26	21	22	7	24	23	21	31	32	28	33	28	20	21	20	11	25	22	9	0	8	13	17	15	28	32				21.2
PAUL 1 ENE	MAX	39	42	45	41	35	31	29	42	42	42	39	46	45	45	42	35	27	35	35	39	27	23	21	30	35	35	35	40				36.5
	MIN	14	20	29	26	22	M	M	26	26	28	31	32	34	31	24	18	19	10	10	26	13	9	6	8	13	13	13	17				19.1
PICABO	MAX	27	34	38	35	30	26	27	40	40	40	34	39	37	41	37	26	27	23	23	32	35	21	24	25	37	25	26	36				31.6
	MIN	- 1	22	25	9	16	0	0	11	26	26	29	17	26	20	9	10	- 4	- 7	- 6	16	- 2	-10	- 9	- 6	-10	-10	- 7	4				6.9
RICHFIELD	MAX	38	42	40	32	31	27	38	34	39	37	41	36	41	36	32	30	29	25	28	30	27	22	25	30	29	30	33	44				33.1
	MIN	20	30	25	16	16	4	19	26	27	26	28	23	32	21	20	10	6	- 4	13	17	- 9	- 9	0	7	5	9	24	30				15.4
SHOSHONE 1 WNW	MAX	40	44	37	34	32	29	41	38	40	39	42	41	44	41	35	32	31	30	35	34	25	27	29	34	32	33	36	49				35.9
	MIN	23	31	30	23	17	9	23	29	30	30	31	29	33	28	26	17	16	4	19	23	2	0	5	12	15	14	27	33				20.7
TWIN FALLS 3 SE	MAX	36	41	50	47	40	35	32	46	44	47	44	50	48	48	36	38	32	33	36	41	31	28	37	36	38	36	38	43				39.7
	MIN	10	36	29	19	20	15	14	28	27	33	34	34	37	33	26	25	17	16	17	27	14	14	16	18	18	20	20	30				23.1
TWIN FALLS WSO	MAX	36	41	48	42	39	32	29	45	41	45	43	47	47	47	35	35	29	31	36	40	29	26	32	33	34	34	36	42				37.6
	MIN	14	36	30	24	21	13	9	29	30	34	25	33	40	33	26	24	13	16	16	28	14	18	13	13	17	18	20	34				22.9
• • •																																	
NORTHEASTERN VALLEYS 08																																	
CHALLIS	MAX	33	35	37	29	25	20	35	36	40	43	42	41	46	32	31	28	32	28	33	28	26	24	36	46	36	30	38	48				34.2
	MIN	-11	4	16	13	10	- 5	- 4	13	19	19	24	29	32	27	6	6	10	4	5	17	2	4	4	9	13	10	10	20				10.9
CHILLY BARTON FLAT	MAX	25	29	33	30	25	21	40	38	36	41	34	34	39	39	31	26	31	26	29	24	19	14	31	41	34	31	40	49				32.5
	MIN	8	21	13	3	12	-17	2	17	10	16	1	14	25	10	- 1	- 1	5	- 2	2	8	0	1	3	- 2	- 1	- 4	12	18				6.2
GIBBONSVILLE	MAX	24	24	22	19	19	19	28	34	29	30	34	36	35	34	34	31	29	29	28	23	24	25	33	42	42	31	42	42				30.1
	MIN	-10	8	5	3	3	- 9	10	14	9	18	23	24	30	23	0	3	5	11	11	7	5	- 3	13	12	5	0	9	10				8.5
LEADORE 2	MAX	30	33	30	25	19	20	39	38	38	36	40	38	43	35	27	28	24	26	27	25	19	29	40	40	35	35	39	49				32.4
	MIN	13	24	0	2	2	-11	- 5	- 4	9	18	23	22	31	17	-11	8	3	- 2	9	- 1	- 5	- 9	3	12	2	1	8	19				6.4
MACKAY RANGER STATION	MAX	26	30	33	28	28	19	35	37	36	40	35	36	40	32	32	37	30	26	23	24	20	28	38	32	29	29	34	44				31.5
	MIN	15	23	20	9	16	- 6	6	8	18	16	3	5	28	10	7	- 3	4	- 5	- 1	1	0	- 3	- 4	- 3	- 5	- 2	1	11				5.8
MACKAY 4 NW	MAX	25	29	27	25	24	15	35	36	32	35	30	32	34	32	27	25	25	22	23	23	18	32	34	27	23	29	30	44				28.3
	MIN	10	20	19	11	15	-11	7	18	12	15	0	12	29	10	3	- 1	4	0	1	0	- 2	- 1	5	0	2	- 1	12	19				7.4
MAY	MAX	12	38	37	33	25	23	34	36	34	45	43	41	46	41	30	29	27	32	30	29	28	24	35	42	36	40	41	45				33.8
	MIN	7	10	12	5	6	-15	10	16	12	20	25	24	40	2	3	6	- 1	10	9	2	0	- 5	2	8	2	1	12	13				8.2
SALMON 1 N	MAX	21	47	40	25	22	16	29	40	36	39	49	49	43	38	31	27	40	31	40	36	29	26	37	36	34	28	37	46				34.7
	MIN	-10	5	14	8	6	-10	7	11	10	20	28	28	34	26	3	4	8	9	16	18	0	1	9	12	5	1	11	27				10.8
• • •																																	
UPPER SNAKE RIVER PLAINS 09																																	
ABERDEEN EXP STATION	MAX	33	40	40	36	36	30	25	40	40	38	36	40	42	39	36	30	28	25	31	34	26	22	27	29	35	29	31	35				33.3
	MIN	M	30	22	23	20	6	10	23	22	25	29	29	33	31	22	22	12	M	12	19	4	0	3	5	10	14	14	25				17.2

SEE REFERENCE NOTES FOLLOWING STATION INDEX

DAILY TEMPERATURES

IDAHO
FEBRUARY 1975

STATION		DAY OF MONTH																													AVERAGE
		1	2	3	4	5	6	7	8	9	10	11	12	13	14	15	16	17	18	19	20	21	22	23	24	25	26	27	28	29	30	31	
AMERICAN FALLS 1 SW	MAX	37	41	41	37	35	30	38	42	41	39	42	41	41	40	31	29	28	33	35	34	25	29	29	34	36	32	34	45				35.7
	MIN	7	35	24	24	24	6	18	34	24	31	33	33	34	31	20	24	17	14	24	12	11	11	7	10	21	14	27	31				21.5
ARCO 3 SW	MAX	35	33	33	37	28	22	32	28	34	33	32	35	38	36		31	21	26	28	28	19	18	25	31	37	27	34	42				30.5
	MIN	10	25	21	6	8	-18	0	2	9	20	6	9	30	9		1	6	-9	2	10	4	17	-12	-5	-11	-13	1	13				3.7
ASHTON	MAX	32	33	33	32	20	23	24	30	35	32	32	34	35	37	30	27	22	21	30	25	17	18	29	28	27	28	31	34				28.5
	MIN	8	23	23	12	1	4	2	13	10	25	21	24	31	28	11	5	-4	11	13	17	-13	-13	-1	3	4	-2	17	17				10.1
BLACKFOOT 2 SSW	MAX	36	38	39	39	30	20	38	38		35	40	39	38	40	34	27	25	30	35	32	25	24	26	38	32	31	30	39				33.3
	MIN	12	32	21	22	16	0	15	24		21	30	32	34	28	17	22	11	10	17	23	3	2	1	8	16	9	24	26				17.6
CRATERS OF THE MOON NM	MAX	28	31	29	27	41	22	32					33	33	35	28	24	21	29	26	26	25	21	21	33	33	26	37	44				29.0
	MIN	10	23	22	11	10	3	9	20	18	26	21	23	27	18	4	4	3	2	7	18	0	-5	-3	4	0	7	10	17				10.7
DUBOIS EXP STATION	MAX	29	33	32	25	19	18	27	22	31	34	30	32	33	35	30	25	22	25	21	27	23	13	29	34	28	29	28	37				27.5
	MIN	11	22	22	3	3	5	11	4	7	20	11	17	30	26	14	13	10	1	5	18	1	8	-4	8	1	-2	8	16				9.0
FORT HALL INDIAN AGNCY	MAX	35	40	40	37	31	22	39	39	37	36	39	41	40	38	32	28	28	32	33	34	24	26	31	37	31	33	29	43				34.1
	MIN	22	34	22	24	18	6	15	28	22	31	30	32	37	30	18	24	14	13	24	24	6	5	6	10	20	11	26	26				20.2
HAMER 4 NW	MAX	35	37	34	33	22	23	25	23	30	38	33	36	37	38	35	29	28	24	26	32	23	18	29	28	30	27	32	35				30.0
	MIN	0	18	19	4	1	-21	0	0	12	20	8	21	30	25	6	4	7	3	6	13	-21	24	-16	-13	-12	8	6	7				2.7
HOME	MAX																																
	MIN																																
IDAHO FALLS 2 ESE	MAX	40	41	39	38	32	18	36	36	37	36	38	39	39	38	34	27	26	25	32	33	21	16	22	28	29	25	28	33				31.6
	MIN	12	31	20	18	10	1	10	14	17	27	28	31	34	29	13	18	5	15	15	20	-5	6	-4	1	6	3	19	24				14.4
IDAHO FALLS FAA AP	MAX	35	38	32	30	26	13	35	32	35	34	35	37	36	36	28	25	23	20	31	31	16	12	18	21	23	22	27	31				27.9
	MIN	8	23	15	17	4	-3	13	10	16	26	27	29	33	24	9	10	1	14	13	5	-12	14	-7	0	4	2	17	23				10.6
IDAHO FALLS 46 W	MAX	37	36	33	28	27	16	29	29	35	34	34	37	38	35	28	26	23	30	23	29	25	14	23	29	31	27	36	37				29.6
	MIN	8	26	9	11	11	-19	5	6	15	28	16	18	23	17	5	8	3	8	-1	21	-14	-17	-11	-7	-8	-10	2	22				5.7
MALTA 2 E	MAX	37	45	40	38	33	36	41	46	43	39	48	42	45	40	34	27	32	35	38	34	23	30	34	34	36	42	43	54				38.2
	MIN	27	36	29	21	20	13	25	34	20	32	23	31	32	29	24	17	19	20	24	17	6	0	8	16	12	18	31	34				22.1
MASSACRE ROCKS ST PK	MAX	42	40	42	36	33	31	41	44	40	40	46	47	43	41	31	29	28	31	35	37	25			40	36	36	39	49				37.8
	MIN	26	34	22	24	23	5	23	31	23	31	33	31	34	30	24	21	19	18	25	17	12	2		14	21	15	32	27				22.9
POCATELLO WSO AP	MAX	39	42	39	36	30	27	39	41	39	38	40	43	40	38	30	29	26	31	35	35	24	28	34	35	30	36	36	46				35.2
	MIN	21	31	24	24	10	2	20	26	24	32	33	35	36	30	22	21	16	14	29	17	8	9	8	13	21	13	29	32				21.4
ST ANTHONY 1 WNW	MAX	28	34	38	35	32	24	24	30	33	35	33	35	37	37	38	31	28	20	25	31	27	19	18	32	29	31	26	32				30.1
	MIN	5	21	20	8	7	-6	1	15	6	23	18	26	32	30	8	4	0	2	12	20	-16	-15	-6	-6	1	4	-4	17				7.8
SUGAR	MAX	36	38	35	31	29	25	26	32	36	35	36	38	38	38	35	29	28	26	30	31	21	19	28	30	29	24	36	35				31.2
	MIN	6	26	22	8	9	-13	0	14	9	29	22	34	33	30	5	6	8	14	16	20	-21	-24	-9	-6	0	-8	18	25				9.2
• • •																																	
EASTERN HIGHLANDS 10																																	
ARBON 2 NW	MAX	30	32	34	32	28	27	30	40	36	35	35	36	36	38	35	29	27	28	31	30	24	27	28	32	37	33	35	38				32.3
	MIN	19	25	21	20	22	0	22	28	32	29	24	18	32	26	12	4	7	14	11	20	3	-5	-4	8	1	-2	27	33				16.0
CONDA	MAX	25	30	35	48	30	26	27	33	35	34	31	34	38	36	37	25	24	19	27	32	24	16	19	22	33	28	31	37				29.9
	MIN	14	21	24	19	17	-5	2	26	30	27	25	19	31	20	11	-1	2	-2	9	19	-5	-17	-11	-4	-4	-4	-4	26				9.9
DRIGGS	MAX	33	35	37	35	32	27	40	34	39	35	35	37	37	38	29	28	28	29	30	30	19	30	28	30	28	26	39	40				32.4
	MIN	13	20	20	10	14	9	10	23	14	27	29	23	31	20	15	3	10	9	10	15	-15	-20	-5	-3	-8	-6	19	25				10.5
GRACE	MAX	31	39	38	32	28	22	31	40	36	39	34	33	34	44	30	26	27	24	28	30	20	18	30	35	33	33	34	36				31.6
	MIN	9	20	26	17	17	-9	10	28	30	28	25	19	30	27	14	2	-1	5	9	19	-10	-16	-5	3	-3	-5	27	28				12.1
HENRY	MAX																																
	MIN																																
IDAHO FALLS 16 SE	MAX	31	35	34	32	26	24	35	34	37	33	34	34	36	40	32	32	24	31	28	29	18	21	33	38	33	32	38	42				32.0
	MIN	14	21	12	16	2	-7	18	24	24	25	22	22	30	23	1	-1	-13	12	14	14	-20	-20	-3	6	2	-2	24	31				10.4
ISLAND PARK DAM	MAX	26	29	29	26	23	23	23	31	31	32	27	32	32	36	33	28	28	24	24	27	23	19	32	33	31	32	33	34				28.6
	MIN	8	19	21	0	5	-21	13	2	12	27	21	22	29	25	-6	5	-17	-2	9	18	-27	-31	-19	-14	-16	-23	9	22				2.8
KILGORE	MAX	25	28	28	24	20	23	26	30	32	31	27	30	31	32	27	30	23	26	20	23	19	14	32	30	22	28	30	40				26.8
	MIN	7	20	20	6	9	20	8	4	-6	23	19	18	29	24	8	3	2	-7	0	15	-3	-27	-16	8	14	-19	-1	13				3.2
LINTON PUMPING STATION	MAX	35	36	38	35	28	26	40	39	39	35	37	38	40	39	30	21	26	29	33	30	18	15	25	27	25	24	37	47				31.9
	MIN	3	12	8	12	2	9	13	30	22	22	16	14	28	16	4	-5	0	2	4	6	-7	21	0	-5	10	-8	17	24				6.8
MALAD	MAX	35	40	41	34	33	28	40	42	40	38	42	40	38	40	34	32	30	32	34	33	27	23	30	35	36	36	38	44				35.5
	MIN	15	26	25	23	19	3	19	30	30	28	27	23	33	31	22	12	15	13	17	17	5	2	3	4	8	8	26	32				18.3
MALAD CITY	MAX	35	38	40	35	35	28	39	45	37	40	42	37	38	41	35	32	30	32	33	32	25	22	28	32	35	34	39	43				35.1
	MIN	9	25	19	20	16	-4	20	28	29	31	28	19	32	31	23	9	15	9	13	23	-5	14	-4	-5	-1	-2	24	27				14.8
MONTPELIER RANGER STA	MAX	25	25	37	49	32	27	24	35	39	38	35	31	39	42	42	30	27	23	29	34	26	17	20	33	31	30	31	39				31.4
	MIN	2	10	13	15	13	-9	8	20	28	26	25	11	20	20	15	-2	5	3	7	11	-1	14	-2	-4	-6	-7	-6	20				7.3
OAKLEY	MAX	41	46	42	40	36	36	41	42	45	42	45	43	44	44	41	31	32	35	38	34	34	33	36	40	38	46	45	50				40.0
	MIN	27	32	25	23	22	19	29	32	34	30	28	33	34	32	19	16	9	15	24	19	4	-1	1	20	18	19	29	34				22.4
PALISADES DAM	MAX	31	38	37	36	32	24	35	38	38	38	41	37	37	39	39	28	25	25	27	31	25	18	31	33	32	28	38	38				32.8
	MIN	14	17	25	21	18	-2	13	29	28	28	28	22	32	28	14	6	3	10	13	22	-10	13	10	2	6	-3	18	30				14.4
POCATELLO WSO AP HISTORY	MAX	31	39	44	41	37	30	28	40	41	38	38	42	42	40	43	34	30	27	30	34	32	21	21	30	33	32	33	38				34.6
	MIN	6	14	25	18	15	-9	8	24	30	30	28	18	29	27	20	7	13	11	14	19	1	-14	-3	2	-2	0	0	24				11.7
PREVEN	MAX	35	41		35	31	28	43	45	42	41	44		43	39	30	29	29	31	36	34	23	25	29					52				35.7
	MIN	15			19	21	10	21	32	31	27			33	27	22	14	13	15	19	19	13	-1	9	17				31				19.4
SWAN VALLEY	MAX	31	37	34	31	29	27	32	36	37	34	40	35	37	42	30	29	23	26	26	30	30	14	32	28	27	31	38	39				31.6
	MIN	3	18	20	10	16	-15	12	1	1	27	21	23	24	26	10	1	8	11	1	20	-17	21	9	-5	-10	-3	22	29				7.8
TETONIA EXP STATION	MAX	35	34	34	32	24	24	35	32	38	36	34	35	38	35	35	22	24	20	24	26	24	26	28	25	26	34	37	39				30.6
	MIN	10	16	15	10	5	9	4	15	15	21	20	18	29	19	4	-2	-10	10	-10	3	20	-21	-10	-9	-10	-6	12	23				4.4

SEE REFERENCE NOTES FOLLOWING STATION INDEX

DAILY SOIL TEMPERATURES

IDAHO
FEBRUARY 1975

STATION	DEPTH (IN)	TIME	DAY OF MONTH 1	2	3	4	5	6	7	8	9	10	11	12	13	14	15	16	17	18	19	20	21	22	23	24	25	26	27	28	29	30	31	AVERAGE
ABERDEEN EXP STA																																		
	4	MAX	27	29	29	30	30	31	29	30	30	30	31	31	31	31	32	32	31	30	30	30	30	29	28	28	29	30	30	31				30.0
		MIN	23	26	29	29	30	27	26	27	30	30	30	31	31	30	31	31	30	27	29	29	29	26	25	26	26	28	30	30				28.4
IDAHO FALLS 6 NW																																		
	4	MAX	31	31	31	31	31	31	31	31	31	31	31	31	31	31	31	31	31	31	31	31	31	31	31	31	31	31	31	31				31.0
		MIN	31	31	31	31	31	31	31	31	31	31	31	31	31	31	31	31	31	31	31	31	31	31	31	31	31	31	31	31				31.0
KUNA 3 E																																		
	4	MAX	33	33	33	34	33	33	33	33	33	33	33	34	36	37	37	37	36	36	35	34	34	34	34	34	35	34	34	35				34.3
		MIN	33	33	33	33	33	33	33	33	33	33	33	33	34	36	36	35	35	35	34	34	34	34	34	34	34	34	34	34				33.8
	8	MAX	39	39	39	39	39	39	39	39	39	39	39	39	41	42	42	41	41	41	41	40	40	40	40	40	41	41	41	41				40.0
		MIN	39	39	39	39	39	39	39	39	39	39	39	39	39	41	41	40	40	40	40	40	40	40	40	40	40	40	40	40				39.6
TWIN FALLS WSO																																		
	4	MAX	30	30	31	32	31	31	30	31	31	30	32	32	33	39	34	36	31	32	32	32	31	31	30	30	30	30	30	30				31.5
		MIN	25	30	30	31	30	30	30	30	30	30	30	31	32	33	32	31	31	31	32	31	30	30	28	30	30	30	30	30				30.1
	8	MAX	35	35	34	34	34	34	34	34	34	34	34	34	34	34	37	35	35	35	35	35	35	35	35	35	35	35	35	34				34.6
		MIN	35	34	34	34	34	34	34	34	34	34	34	34	34	34	33	35	35	35	35	34	35	35	35	35	35	35	33	34				34.3

SNOWFALL AND SNOW ON GROUND

STATION		DAY OF MONTH																												
		1	2	3	4	5	6	7	8	9	10	11	12	13	14	15	16	17	18	19	20	21	22	23	24	25	26	27	28	29	30	31
PANHANDLE 01																																
BONNERS FERRY 1 SW	SNOWFALL	5.0	3.5	T				2.5		6.0	3.0	T	6.0				.5		T	1.5	1.5	-	-	-	18	-	T	-	1.5			
	SN ON GND	15	22			-		22	21	26	28		28		-		28	-	21	-	-	-	-	-	-	-	-	-	-			
COEUR D'ALENE 1 E	SNOWFALL	1.4	4.8	1.8				6.9	T	4.0	1.6						2.6	T	T	T	1.3											
	SN ON GND	16	20	20	19	18	18	25	24	26	25	23	19	16	15	14	16	16	16	15	16	16	16	15	14	13	12	12	12	11		
PORTHILL	SNOWFALL		2.0	1.0				1.0		1.0	5.0		4.0				T				4.5											
	SN ON GND	16	18	19	19	19	19	20	20	21	26	26	30	24	19	16	16	16	16	16	20	19	18	18	18	17	17	17	17			
PRIEST RIVER EXP STA	SNOWFALL	4.0	3.0	T				6.5	T	2.0	3.5	T	1.5	T			2.0		1.2	3.5	3.5						T		2.3			
	SN ON GND	28	30	27	26	26	26	33	31	33	35	34	33	32	31	30	31	31	32	34	36	35	34	32	31	31	31	30	32			
SANDPOINT EXP STATION	SNOWFALL	1.0	4.0	1.0				6.0		6.0	4.0	.5					1.0		2.0	2.0	6.0								2.0			
	SN ON GND	18	21	22	22	21	21	25	25	31	34	32	29	24	23	23	23	23	24	25	29	28	27	26	25	22	22	21	22			
NORTH CENTRAL PRAIRIES 02																																
COTTONWOOD	SNOWFALL		1.0	T	.1	2.0		3.0	2.5	1.0	1.0				.5	.1	2.0	1.0		T	.1				T							
	SN ON GND	3	4	3	3	3	2	4	6	5	5	3	2	1	1	1	2	2	1	1	1	T	T	T	T							
NEZPERCE	SNOWFALL		T	T	.5	.5	T	5.0	.5	T	T		T	.5	.5		1.5	T	T		2.0				.5		T					
	SN ON GND	4	4	M	M	5	5	10	10	9	6	5	M	4	4	4	5	5	4	3	5	4	3	3	3	2	2	2	1			
POTLATCH 3 NNE	SNOWFALL		4.0	2.0	2.0			9.0		3.0							4.0		.5													
	SN ON GND	10	7				-	15		-				-	-	-	-	-	-	-		-	-	-	-	-	-	-	6			
NORTH CENTRAL CANYONS 03																																
LEWISTON WSO AP	SNOWFALL	T	4.6	.3	1.0	T	.1	4.4	.4	.1							.2				.2											
	SN ON GND	T		1	1	2	2	3	5	4	4	2	T				T															
	WTR EQUIV		.3			.4	.3	.7	.8	.8	.8																					
CENTRAL MOUNTAINS 04																																
ANDERSON DAM	SNOWFALL	T	T	T	4.0			1.0		1.0			6.0	1.0			T			5.0	10.0	T						T				
	SN ON GND	5	5	5	9	8	8	8	7	7	7	6	12	12	12	11	11	11	11	16	26	26	24	24	23	22	22	21	18			
ARROWROCK DAM	SNOWFALL			T	T	1.0		2.0			T				T			1.0		T	3.0	T						1.0			
	SN ON GND	6	5	4	4	5	5	7	6	5	4	3	2	2	2	2	2	3	3	3	6	6	6	6	6	6	6	7	5			
ATLANTA	SNOWFALL	3.0	8.0	1.0	9.0	T		7.0	T	6.0	13.0		7.0	6.0	1.0		.5			T	12.0							T	4.0			
	SN ON GND	37	44	44	44	44	44	46	45	45	50	46	54	52	50	48	48	48	48	48	53	52	50	49	48	48	47	47	50			
AVERY R. S. NO 2	SNOWFALL	1.3	3.8	2.2				8.5		3.7	1.2	T		T			1.5		1.9	T	1.5						T					
	SN ON GND	29	32	34	33	32	31	38	38	39	39	37	35	33	32	32	33	33	34	33	34	32	32	32	31	31	30	30	29			
CASCADE 1 NW	SNOWFALL	4.0	2.0	2.0	7.0	.5	T	4.0		2.0	4.0	1.0	9.0	1.0	.5		1.0			2.0	5.0	1.0			T			1.0	1.0		
	SN ON GND	17	19	19	25	24	23	25	23	21	21	22	28	26	25	25	26	26	26	27	30	30	30	29	29	29	28	29	27			
CENTERVILLE ARBAUGH RH	SNOWFALL	4.3	4.0	3.0	5.8			2.6		T	5.2	.6	7.3	2.0	1.6		1.8			4.6	8.0						T	1.0	2.0		
	SN ON GND	26	29	30	34	33	32	33	33	32	35	35	40	38	38	37	38	38	38	41	46	42	40	40	39	39	39	38	38			
COBALT	SNOWFALL		.2	.7		1.5		5.8	.6	.7	.4			.5	1.5		1.2				1.5								2.0			
	SN ON GND	18	18	19	18	19	19	25	25	24	23	22	21	22	23	22	23	22	22	21	23	23	23	22	21	20	20	20	22			
ELK CITY	SNOWFALL		.8	T	T	2.0	T	6.5	.5	T	.5	3.5		.5	4.5	.5	1.0	1.0	T	1.0	1.3	1.0			1.5							
	SN ON GND	31	31	30	30	32	31	37	36	35	36	38	35	32	38	37	35	37	36	36	37	37	37	35	35	32	31	31	31			
FAIRFIELD RANGER STA	SNOWFALL		T	3.5	2.0			2.0		5.0	3.0		9.0	11.0			.1			2.5	7.0						T				
	SN ON GND	5	5	8	10	10	10	11	9	14	14	13	22	30	29	29	28	28	28	30	37	35	35	35	34	34	34	33	30			
HAILEY RANGER STATION	SNOWFALL	8.0			5.0	3.0				6.0			5.0	10.0						T	S.5								T			
	SN ON GND	22								28		-	29	39	-	-	-	-	-	-	37	-	-	-	-	-	-	-	32			
KETCHUM R S	SNOWFALL	7.0	15.0	6.0	4.5	7.0		T		1.0	7.0	.5	3.0	13.0	.5		T	T			6.0											
	SN ON GND	20	31	33	35	38	33	30	29	28	34	33	35	45	41	40	40	39	37	37	41	-	38	38	33	32	32	32	32			
MC CALL	SNOWFALL	5.0	7.0	3.0	4.0	4.0	1.0	4.0	3.0	4.0	T	2.0	11.0	2.0	2.0		2.0			3.0	6.0				1.0			T	6.0		
	SN ON GND	32	38	40	42	43	44	44	46	48	44	42	52	52	45	45	46	46	46	49	53	52	50	48	48	47	47	46	51			
PIERCE 2	SNOWFALL			3.0	T	1.0	T	8.0														2.0			1.0							
	SN ON GND	44	44	47	47	48	47	55		-		-	-	-	-	-		59	59	-	-	61	61	61	62	59	57	55	51			
POWELL	SNOWFALL		T	.5	1.0	1.0	1.0	4.0	15.0	1.5	5.0	2.0	1.5	1.0	1.0	T	1.0	.5	T	2.0	3.0	3.0			1.5			1.0	2.0			
	SN ON GND	42	41	41	42	42	42	45	56	56	57	56	55	54	52	51	51	51	50	52	52	54	52	50	51	50	48	48	48			
WARREN	SNOWFALL	6.0	18.5		.5	1.0		5.0		.5	1.0		3.0	2.5	6.0		1.0			2.0	3.0		1.0				1.0		3.5			
	SN ON GND	51	66	64	62	60	60	61	59	58	58	58	59	59	64	59	59	58	57	58	59	57	56	54	53	54	54	54	55			
SOUTHWESTERN VALLEYS 05																																
BOISE WSO AP	SNOWFALL			T	.4			.6	T	T				.3	.1		3.0			T	T	T					1.6	.3				
	SN ON GND	1			T	T	T	T										I	T	T		T						.2				
	WTR EQUIV																.2											.2				
DUNCL	SNOWFALL		1.5	1.5	3.5	.5		3.0		3.0							2.5			3.0	4.0	T					T				
	SN ON GND	16	15	14	16	16	16	18	17	19	16	16	15	13	13	13	15	14	14	17	18	18	18	18	18	18	18	18	15			
KENNS FERRY	SNOWFALL							T												-	T						-				
	SN ON GND																															
PAYETTE	SNOWFALL																			2.0											
	SN ON GND	6	4			I	M	1									-			-											
SOUTHWESTERN MIGHLANDS 06																																
REYNOLDS	SNOWFALL										1.0				.5					T								1.0			
	SN ON GND										1				1					T								1			
THREE CREEK	SNOWFALL		T	8.0	7.5						1.0			T	.5	.5	1.0	2.0			2.0	3.0						.5			
	SN ON GND		T	8	8	7	5	2		M	1	T	T	T	I	T	1	2	1	T	2	3	3	I	T	T	I	T	T			

SEE REFERENCE NOTES FOLLOWING STATION INDEX

SNOWFALL AND SNOW ON GROUND

STATION		DAY OF MONTH																												
		1	2	3	4	5	6	7	8	9	10	11	12	13	14	15	16	17	18	19	20	21	22	23	24	25	26	27	28	29	30	31
CENTRAL PLAINS 07																																
BURLEY FAA AP	SNOWFALL			.4	1.2			T	T		T				1.0	T	T				.7	.2					T					
	SN ON GND	T	T	T	T	1	1	1	T							1	T	T	T	T		1	1	1	1	1	T	T	1			
RICHFIELD	SNOWFALL			3.6	3.0					T	1.0		1.0				.7				.6	4.0										
	SN ON GND	5	5	7	9	9	9	8	8	8	9	8	9	7	7	7	7	7	7	7	7	10	10	10	10	10	10	9	9	8		
TWIN FALLS WSO	SNOWFALL			6.4	.6	.8		T	T		T	T				.7	.4	.7		T	.8	T						.2			
	SN ON GND	T		6	5	5	5	5	T		T					T	T	1	1	T	1	T	T	T	T	T		T				
NORTHEASTERN VALLEYS 08																																
GIBBONSVILLE	SNOWFALL							7.5						T	T		T	T		T	T											
	SN ON GND	40	40	40	40	40	40	43	-	42	42	40	40	39	39	38	38	37	37	36	36	36	36	35	34	34	34					
UPPER SNAKE RIVER PLAINS 09																																
ABERDEEN EXP STATION	SNOWFALL			T	T	T	T			T		2.0	T			T	T				1.0					T		T				
	SN ON GND			T	T	T	T	T		T		2	T			T	T				1					T		T				
ASHTON	SNOWFALL			1.0	.5	3.0	1.0	3.0		3.0	2.0		2.0	1.0	.2		T		1.0	1.0	8.0		T			.2		T	2.0			
	SN ON GND	33	32	33	33	35	36	38	38	41	41	40	42	40	38	38	38	37	38	39	47	46	45	44	43	43	43	42	42			
BLACKFOOT 2 SSW	SNOWFALL	-	-	-	-	-	-			-	-	-	-	-	-		-	-			-							-				
	SN ON GND	-	-	-	-	-	-					-		-	-		-															
CRATERS OF THE MOON NM	SNOWFALL	3.5	2.0	3.0	7.0	1.5		T		4.0	2.0		3.0	4.0			.5			1.0	1.0											
	SN ON GND	24	25	25	32	32	32	31	30	34	35	34	37	41	40	40	40	40	39	40	41	41	40	40	40	39	39	39	38			
DUBOIS EXP STATION	SNOWFALL	3.0	.4	1.5	1.0			T		1.0	.5		2.0	2.0			1.0			T	2.0											
	SN ON GND	16	16	17	16	16	16	16	16	17	17	16	18	18	18	18	19	18	18	18	20	20	20	20	20	20	20	20	18			
IDAHO FALLS FAA AP	SNOWFALL	T		.7	3.0	.2	T	2.0		.3	.9		.3			T	T		T	2.0	3.1		T			T	T	T	T			
	SN ON GND	3	3	3	4	7	7	7	8	6	7	7	6	4	3	3	3	3	3	3	6	7	6	6	5	5	5	4	4			
IDAHO FALLS 46 W	SNOWFALL			.5		3.5				2.0										1.5												
	SN ON GND	7	7	8	8	11	11	11	11	13	13	12	10	6	5	5	5	5	4	5	5	5	4	4	3	3	3	3	2			
POCATELLO WSO AP	SNOWFALL	T		T	1.0	T	T	.2	.4	.7	2.1		1.4		.3		.1	T	T	.7	.6					T	.2	1.1				
	SN ON GND	1	T	T		1	T	T	T	1	T	T	T			T		T	T	T	1	1	T	T	T	T	T	1	T			
	WTR EQUIV																															
EASTERN HIGHLANDS 10																																
ISLAND PARK DAM	SNOWFALL	12.0	4.0	3.0	1.0	1.0	1.0	9.0	.5	6.0	4.0	T	8.5	9.5	1.5		.5		.5	4.0	7.0		T	.5		.5	T	T	1.5			
	SN ON GND	53	52	52	50	50	49	54	53	56	58	56	63	70	68	66	64	63	63	65	69	67	65	63	61	60	60	59	59			
KILGORE	SNOWFALL	4.0	3.0	4.0	3.0	1.5	T	5.0		3.5	3.0		2.0	6.0	1.0		2.0		T	2.0	7.0		T						1.0			
	SN ON GND	31	33	36	-	36	-	40	38	38	-	37	38	42	40	40	42	40	40	42	46		43	41		40		38				
MALAD CITY	SNOWFALL			T	.4	.8		T	T	T	T		T				T		T		5.5							1.1			
	SN ON GND	8	8	8	8	8	8	8	8	7	7	7	7	6	6	6	6	6	6	6	11	11	11	10	7	6	6	6	4			
MONTPELIER RANGER STA	SNOWFALL	.2			.4	3.8		.9	T	.5	5.0	1.1		.7	.5			.3	.1	.2	3.8							.2	1.3			
	SN ON GND	11	11	11	12	16	16	15	14	14	18	18	18	18	17	17	17	17	17	17	21	21	20	20	20	19	18	18	19			
OAKLEY	SNOWFALL			1.0											4.0		1.0				2.0											
	SN ON GND															2					-	1	1	1								
SWAN VALLEY	SNOWFALL			1.0	T	2.0		7.0			6.0	T			T	T			T	T	3.0	T							2.0			
	SN ON GND	18	18	18	18	20	20	25	22	21	27	27	23	22	22	21	21	21	21	21	24	23	23	23	23	23	23	23	22			

SEE REFERENCE NOTES FOLLOWING STATION INDEX

STATION INDEX

STATION	INDEX NO.	DIVISION	COUNTY	DRAINAGE #	LATITUDE	LONGITUDE	ELEVATION	OBSERVATION TIME AND TABLES				OBSERVER
								TEMP.	PRECIP.	EVAP.	SPECIAL (SEE NOTES)	
ABERDEEN EXP STATION	0010	09	BINGHAM	12	42 57	112 50	4405	8A	8A	8A	G	UNIVERSITY OF IDAHO
AFTERTHOUGHT MINE	0070	06	OWYHEE	12	43 00	116 42	7220				S	NATL WEATHER SERVICE
AMERICAN FALLS 1 SW	0227	09	POWER	12	42 47	112 52	4318	5P	5P			IDAHO POWER CO (PLANT)
ANDERSON DAM	0282	04	ELMORE	2	43 21	115 28	3882	6P	6P		C H	U S BUR RECLAMATION
ARBON 2 NW	0347	10	POWER	12	42 30	112 34	5170	6P	6P			MRS GENA NEWPORT
ARCO 3 SW	0375	09	BUTTE	6	43 36	113 20	5328	5P	5P			MRS DARRELL RICHARDS
ARROWROCK DAM	0448	04	ELMORE	2	43 36	115 55	3275	8A	8A	8A	H	U S BUR RECLAMATION
ASHTON	0470	09	FREMONT	12	44 04	111 27	5260	7A	7A		H	GEORGE S SADORUS
ATLANTA	0491	04	ELMORE	2	43 48	115 08	5500	4P	4P		C H	HOWARD D WALLACE
ATLANTA SUMMIT	0499	04	ELMORE	2	43 45	115 14	7590				S	SOIL CONSERVATION SERV.
AVERY R. S. NO 2	0528	04	SHOSHONE	10	47 15	115 55	2390	4P	4P		H	U. S. FOREST SERVICE
BALD MOUNTAIN	0540	04	BLAINE	12	43 39	114 24	8700				C	U.S. FOREST SERVICE
BARBER FLAT GS	0589	04	BOISE	2	43 49	115 32	4130				S	NATL WEATHER SERVICE
BAYVIEW MODEL BASIN	0667	01	KOOTENAI	9	47 59	116 33	2075	8A	8A			U S NAVY
BENTON DAM	0789	01	BONNER	9	48 21	116 48	2640				C	U S FOREST SERVICE
BENTON SPRING	0792	01	BONNER	9	48 21	116 46	4900				S	USFS EXPERIMENTAL FOR
BLACKFOOT 2 SSW	0915	09	BINGHAM	12	43 10	112 21	4487	5P	5P		H	RADIO STATION KBLI
BLISS	1002	07	GOODING	12	42 57	115 00	3275	6P	6P			NORTH SIDE CANAL CO
BOGUS BASIN	1014	04	BOISE	8	43 46	116 06	6196				S	NATL WEATHER SERVICE
BOISE 3 E	1016	05	ADA	2	43 37	116 08	3377				C	MILTON JOHNSTON
BOISE 7 N	1017	05	ADA	2	43 43	116 12	3885	8P	8P			EARL S OURADA
BOISE LUCKY PEAK DAM	1018	05	ADA	12	43 33	116 04	2840	8A	8A		C	CORPS OF ENGINEERS
BOISE WSO AP R	1022	05	ADA	12	43 34	116 13	2838	MID	MID		C HJ	NATL WEATHER SERVICE
BONANZA	1050	04	CUSTER	11	44 22	114 44	6420				S	NATIONAL WEATHER SERV
BONNERS FERRY 1 SW	1079	01	BOUNDARY	5	48 41	116 19	1860	5P	5P		C H	ARLO T GRUNERUD
BOSTETTER GS	1091	06	CASSIA	12	42 10	114 12	7500				S	SOIL CONSERVATION SERV
BROWNLEE DAM	1180	04	ADAMS	12	44 50	116 52	1844	8A	8A			IDAHO POWER COMPANY
BRUCE MEADOWS	1186	04	VALLEY	11	44 25	115 19	6390				S	U S FOREST SERVICE
BRUNEAU	1195	05	OWYHEE	12	42 53	115 48	2530	6P	6P			JUDY L. KING
BURLEY FACTORY	1298	07	CASSIA	12	42 33	113 48	4140				C	AMALGAMATED SUGAR CO
BURLEY FAA AP	1303	07	CASSIA	12	42 32	113 46	4146	MID	MID		H	FED AVIATION AGENCY
BURNT KNOB	1317	04	IDAHO	11	45 43	115 01	6400				S	U S FOREST SERVICE
CABINET GORGE	1363	01	BONNER	9	48 05	116 04	2257	5P	5P			WASH WATER POWER CO
CALDER	1370	04	SHOSHONE	10	47 16	116 11	2096				C	WILLIAM K. JONES
CALDWELL	1380	05	CANYON	2	43 40	116 41	2370	MID	5P			TWIN CITIES BRDCSTNG CO
CAMBRIDGE	1408	05	WASHINGTON	12	44 34	116 41	2650	6P	6P			STUART DOPF
CAMBRIDGE 2 NE	1410	05	WASHINGTON	12	44 35	116 38	2660				C	HOWARD C MARTI
CAREY 2 SSE	1472	07	BLAINE	12	43 17	113 56	4770				C	MRS MILLARD L. MEANEA
CASCADE 1 NW	1514	04	VALLEY	8	44 32	116 03	4896	4P	4P		C H	U S BUR RECLAMATION
CASTLEFORD 2 N	1551	07	TWIN FALLS	12	42 33	114 52	3825	5P	5P			MR EARL HEIDEL
CAYUSE CREEK	1577	04	CLEARWATER	3	46 40	115 04	3500				S	SOIL CONSERVATION SERV.
CENTERVILLE ARBAUGH RH	1636	04	BOISE	2	43 54	115 51	4300		6P		C H	MRS XINIA JONES
CHALLIS	1663	08	CUSTER	11	44 30	114 14	5175	8A	8A		C	U S FOREST SERVICE
CHILLY BARTON FLAT	1671	08	CUSTER	6	43 59	113 49	6260	5P	5P			JAMES E. DAYLEY
CLARKIA RANGER STATION	1831	04	SHOSHONE	10	47 01	116 15	2835	4P	4P		C	U S FOREST SERVICE
COBALT	1932	04	LEMHI	11	45 05	114 14	5010	5P	5P		H	MRS. ELSIE M. SCHMUCK
COEUR D'ALENE 1 E	1956	01	KOOTENAI	4	47 41	116 45	2158	5P	5P		C H	U S FOREST SERVICE
CONDA	2071	10	CARIBOU	12	42 43	111 33	6200	8A	8A			J R SIMPLOT CO
COTTONWOOD	2154	02	IDAHO	3	46 01	116 20	3400	8A	8A		H	LLOYD D ROSE
COTTONWOOD 2 WSW	2159	02	IDAHO	3	46 02	116 23	3945				C	SABI FREI
COUNCIL	2187	05	ADAMS	12	44 44	116 26	2950	5P	5P		C H	U S FOREST SERVICE
CRATERS OF THE MOON NM	2260	09	BUTTE	6	43 28	113 34	5897	5P	5P		H	CRATERS OF THE MOON N M
DEADWOOD DAM	2385	04	VALLEY	8	44 19	115 38	5375	4P	4P		C H	U S BUR RECLAMATION
DEADWOOD SUMMIT	2395	04	VALLEY	11	44 32	115 34	7000				S	NATL WEATHER SERVICE
DECEPTION CREEK	2422	04	KOOTENAI	4	47 44	116 29	3060				S	COEUR D'ALENE N F
DEER FLAT DAM	2444	05	CANYON	12	43 35	116 45	2510	7P	7P			CARL PADOUR
DIXIE	2575	04	IDAHO	11	45 33	115 28	5610	8A	8A			MRS ZILPHA L WENZEL
DORIS CREEK	2634	04	CLEARWATER	3	46 35	115 23	4750				S	U S FOREST SERVICE
DRIGGS	2676	10	TETON	12	43 44	111 07	6116	5P	5P			EDITH STEVENS
DRY CREEK FLAT	2696	10	ONEIDA	1	42 15	112 06	6350				S	SOIL CONSERVATION SERV
DRY FORK SUMMIT	2700	09	BUTTE	6	43 35	113 41	7300				S	NATIONAL WEATHER SERV
DUBOIS EXP STATION	2707	09	CLARK	6	44 15	112 12	5452	5P	5P		C H	INTERMOUNTAIN FRST & RG
DWORSHAK FISH HATCHERY	2845	03	CLEARWATER	3	46 30	116 18	995	8A	8A		C	DWORSHAK NATL FISH HAT
ELK CITY	2875	04	IDAHO	3	45 49	115 26	4058	8A	8A		H	MISS DAWN M NELSON
ELK RIVER 1 S	2892	04	CLEARWATER	3	46 46	116 11	2918	8A	8A		C	RUSSELL ECK
EMIGRANT SUMMIT	2927	10	BEAR LAKE	1	42 22	111 34	7350				S	NATL WEATHER SERVICE
EMMETT 2 E	2942	05	GEM	2	43 52	116 28	2500	5P	5P			JUDITH HARPER
ENAVILLE 2	2971	04	SHOSHONE	4	47 34	116 15	2400				C	MRS HAROLD KUISTI
FAIRFIELD RANGER STA	3108	04	CAMAS	12	43 21	114 47	5065	5P	5P		H	U S FOREST SERVICE

SEE REFERENCE NOTES FOLLOWING STATION INDEX

STATION INDEX

STATION	INDEX NO.	DIVISION	COUNTY	DRAINAGE	LATITUDE	LONGITUDE	ELEVATION	OBSERVATION TIME AND TABLES				OBSERVER
								TEMP.	PRECIP.	EVAP.	SPECIAL SEE NOTES	
FENN RANGER STATION	3143	03	IDAHO	3	46 06	115 33	1585	8A	8A		C	[illegible]
FLAT TOP MOUNTAIN	3252	06	OWYHEE	12	43 14	116 54	5800				S	[illegible]
FORT HALL INDIAN AGNCY	3297	09	BINGHAM	12	43 02	112 26	4460	5P	5P			[illegible]
FORTY NINE MEADOWS	3314	04	SHOSHONE	3	47 06	115 53	4800				S	[illegible]
GALENA SUMMIT	3422	04	BLAINE	12	43 53	114 42	8800				S	US SOIL CON SERVICE
GARDEN VALLEY RS	3448	04	BOISE	8	44 04	115 55	3212	5P	5P			U S FOREST SERVICE
GIBBONSVILLE	3554	08	LEMHI	11	45 33	113 57	4480	5P	5P		H	[illegible]
GILMORE SUMMIT RANCH	3576	08	CUSTER	11	44 19	113 31	6580				S	[illegible]
GLENNS FERRY	3631	05	ELMORE	12	42 56	115 19	2510	8A	8A		H	[illegible]
GOODING	3677	07	GOODING	12	42 55	114 42	3560				C	[illegible]
GRACE	3732	10	CARIBOU	1	42 35	111 44	5550	5P	5P		C	[illegible]
GRANDJEAN	3736	04	BOISE	8	44 09	115 10	5130				S	[illegible]
GRAND VIEW 2 W	3760	05	OWYHEE	12	43 00	116 08	2400	6P	6P			[illegible]
GRANGEVILLE	3771	02	IDAHO	3	45 55	116 08	3355	10P	10P			[illegible]
GRANGEVILLE 11 SE	3780	04	IDAHO	3	45 50	115 56	2250	5P	5P			[illegible]
GRASMERE 8 S	3811	06	OWYHEE	12	42 16	115 53	5130				C	[illegible]
GROUSE	3882	04	CUSTER	6	43 42	113 37	6100	5P	5P			[illegible]
GUNNEL GUARD STATION	3902	10	CASSIA	12	42 06	113 12	5880				S	[illegible]
HAILEY RANGER STATION	3942	04	BLAINE	12	43 31	114 18	5328	8A	8A		H	[illegible]
HAMER 4 NW	3964	09	JEFFERSON	6	43 58	112 16	4791	5P	5P			[illegible]
HARD CREEK G S	3980	04	IDAHO	8	45 10	116 00	7100				S	[illegible]
HAZELTON	4140	07	JEROME	12	42 36	114 08	4060	5P	5P			[illegible]
HEADQUARTERS	4150	04	CLEARWATER	3	46 38	115 48	3138	8A	8A			[illegible]
HENRY	4230	10	CARIBOU	12	42 55	111 29	6350	5P	5P		C H	[illegible]
HILL CITY	4268	04	CAMAS	12	43 18	115 03	5090	5P	5P			[illegible]
HOLLISTER	4295	06	TWIN FALLS	12	42 21	114 34	4525	5P	5P			[illegible]
HOWE	4384	09	BUTTE	6	43 47	113 00	4820	5P	5P			[illegible]
IDAHO CITY	4442	04	BOISE	2	43 50	115 50	3965	5P	5P			[illegible]
IDAHO FALLS 2 ESE	4455	09	BONNEVILLE	12	43 29	112 01	4765	5P	5P			[illegible]
IDAHO FALLS 16 SE	4456	10	BONNEVILLE	12	43 21	111 47	5850	8P	8P		C	[illegible]
IDAHO FALLS FAA AP	4457	09	BONNEVILLE	12	43 31	112 04	4730	MID	MID		H	[illegible]
IDAHO FALLS 46 W	4460	09	BUTTE	6	43 32	112 57	4938	MID	MID		C HJ	[illegible]
IDAHO FALLS 6 NW	4464	09	BONNEVILLE	12	43 35	112 06	4788				G	[illegible]
IDA VADA	4475	06	OWYHEE	2	42 01	115 20	5850				S	[illegible]
ISLAND PARK DAM	4598	10	FREMONT	12	44 25	111 24	6300	5P	5P	5P	H	[illegible]
JACKSON PEAK	4612	04	BOISE	8	44 03	115 27	7050				S	[illegible]
JEROME	4670	07	JEROME	12	42 44	114 31	3740	5P	5P			[illegible]
JOHNSON GUARD STATION	4709	10	CARIBOU	12	42 43	111 12	6811				S	[illegible]
JORDAN VALLEY 41 S	4725	06	OWYHEE	13	42 24	117 02	5100				S	[illegible]
KAMIAH	4793	03	LEWIS	3	46 14	116 01	1212		8A			[illegible]
KETCHUM 17 WSW	4840	04	BLAINE	12	43 37	114 41	8421				S	[illegible]
KETCHUM R S	4845	04	BLAINE	12	43 41	114 21	5890	8A	8A		C H	[illegible]
KILGORE	4908	10	CLARK	6	44 24	111 53	6150	5P	5P		H	[illegible]
KOOSKIA	5011	03	IDAHO	3	46 09	115 59	1260	5P	5P			[illegible]
KUNA 2 NNE	5038	05	ADA	12	43 31	116 24	2680	5P	5P			[illegible]
KUNA 3 E	5043	05	ADA	12	43 29	116 21	2775				G	[illegible]
LEADORE	5169	08	LEMHI	11	44 41	113 22	6118				C	[illegible]
LEADORE 2	5177	08	LEMHI	11	44 41	113 21	5968	5P	5P			[illegible]
LEATHERMAN PASS	5184	08	CUSTER	6	44 06	113 45	9800				S	[illegible]
LEWISTON WSO AP R	5241	03	NEZ PERCE	3	46 23	117 01	1413	MID	MID		C HJ	[illegible]
LIFTON PUMPING STATION	5275	10	BEAR LAKE	1	42 07	111 18	5926	MID	MID	MID		[illegible]
LOLO PASS	5356	04	IDAHO	3	46 38	114 33	5199				S	[illegible]
LOWMAN 3 E NO 2	5426	04	BOISE	8	44 05	115 34	3975	5P	5P			[illegible]
LUNCH PEAK	5432	01	BONNER	9	48 22	116 12	6360				S	[illegible]
MACKAY RANGER STATION	5462	08	CUSTER	6	43 55	113 37	5897	5P	5P		C	[illegible]
MACKAY 4 NW	5466	08	CUSTER	6	43 57	113 40	6000	6P	6P	6P		[illegible]
MAGIC LAKE RESORT	5510	07	BLAINE	12	43 17	114 23	4800	9A	9A			[illegible]
MALAD	5544	10	ONEIDA	1	42 12	112 15	4600	7P	7P		C	[illegible]
MALAD CITY	5559	10	ONEIDA	1	42 10	112 19	4467	5P	5P		H	[illegible]
MALTA 2 E	5563	09	CASSIA	12	42 18	113 17	4540	6P	6P			[illegible]
MALTA RANGER STATION R	5567	09	CASSIA	12	42 19	113 22	4510				C	[illegible]
MASSACRE ROCKS ST PK	5678	09	POWER	12	42 40	113 00	4230	6P	6P			[illegible]
MAY 8 ENE	5680	08	LEMHI	6	44 39	113 45	6800				S	[illegible]
MAY	5685	08	LEMHI	11	44 36	113 55	5510	5P	5P			[illegible]
MC CALL	5708	04	VALLEY	8	44 54	116 07	5025	4P	4P		C H	[illegible]
MIDDLE FORK LODGE	5897	04	CUSTER	11	44 43	115 01	4480	8A	8A			[illegible]
MILL CREEK SUMMIT	5950	04	CUSTER	11	44 28	114 30	8794				S	[illegible]
MINIDOKA 10 WNW	5972	07	MINIDOKA	12	42 47	113 40	4290	8A	8A			[illegible]
MINIDOKA DAM	5980	07	MINIDOKA	12	42 40	113 29	4210	5P	5P			[illegible]

SEE REFERENCE NOTES FOLLOWING STATION INDEX

STATION INDEX

STATION	INDEX NO.	DIVISION	COUNTY	DRAINAGE †	LATITUDE	LONGITUDE	ELEVATION	OBSERVATION TIME AND TABLES				OBSERVER
								TEMP.	PRECIP.	EVAP.	SPECIAL (SEE NOTES)	
MONTPELIER RANGER STA	6053	10	BEAR LAKE	1	42 19	111 18	5960	8A	8A		H	U S FOREST SERVICE
MORES CREEK SUMMIT	6077	04	BOISE	2	43 56	115 40	5990				S	SOIL CONSERVATION SERV.
MOOSE CREEK	6082	04	LEMHI	11	45 39	113 58	6200				S	U S FOREST SERVICE
MOOSE CREEK RANGER STA	6087	04	IDAHO	3	46 08	114 55	2480				S	U S FOREST SERVICE
MOSCOW 5 NE	6148	02	LATAH	7	46 48	116 55	3000			C		UNIVERSITY OF IDAHO
MOSCOW-UNIV OF IDAHO	6152	02	LATAH	7	46 44	116 58	2660	5P	5P	5P	G	UNIVERSITY OF IDAHO
MOUNTAIN HOME	6174	05	ELMORE	12	43 09	115 43	3185	10A	10A	C		RADIO KFLI
MUD FLAT	6208	06	OWYHEE	13	42 36	116 34	5500				S	SOIL CONSERVATION SERV
MULLAN	6230	04	SHOSHONE	4	47 28	115 48	3319			C		BRUNO E AIRAS
MULLAN PASS	6237	04	SHOSHONE	4	47 27	115 40	5963				S	NATL WEATHER SERVICE
NEW MEADOWS RANGER STA	6388	04	ADAMS	11	44 58	116 17	3870	8A	8A			U S FOREST SERVICE
NEZPERCE	6424	02	LEWIS	3	46 15	116 15	3145	7P	7P		H	FRED VOGEL JR
NEZ PERCE PASS	6430	04	IDAHO	3	45 43	114 30	6587				S	U S FOREST SERVICE
NORTH STAR RANCH	6493	04	IDAHO	3	45 55	114 50	2800	9A	9A			CAROLYN WOLFINBARGER
OAKLEY	6542	10	CASSIA	12	42 14	113 53	4600	6P	6P		H	ROBERT WHITTLE
OLA 4 S	6590	05	GEM	8	44 08	116 17	2990	5P	5P	C		MRS. DOROTHY F. BEAL
OROFINO	6681	03	CLEARWATER	3	46 29	116 15	1027	3P	3P			U S POSTAL DEPT.
PALISADES DAM	6764	10	BONNEVILLE	12	43 21	111 13	5385	5P	5P	5P	C	U S BUR RECLAMATION
PARMA EXPERIMENT STA	6844	05	CANYON	2	43 48	116 57	2215	8A	8A			U OF I EXPERIMENT STA
PAUL 1 ENE	6877	07	MINIDOKA	12	42 37	113 45	4210	8A	8A			AMALGAMATED SUGAR CO
PAYETTE	6891	05	PAYETTE	8	44 05	116 56	2150	5P	5P		H	G G BOLLINGER
PICABO	7040	07	BLAINE	12	43 18	114 04	4875	8A	8A			NICK PURDY
PIERCE	7046	04	CLEARWATER	3	46 30	115 48	3100			C		U S F S
PIERCE 2	7047	04	CLEARWATER	3	46 30	115 48	3080	9A	9A		H	THOMAS J HAMILTON
PINE 1 N	7077	04	ELMORE	2	43 30	115 18	4220				S	US GEOLOGICAL SURVEY
PLUMMER 3 WSW	7188	01	BENEWAH	4	47 19	116 57	2970			C		BENARD J. LA SARTE
POCATELLO WSO AP R	7211	09	POWER	12	42 55	112 36	4454	MID	MID	C	HJ	NATL WEATHER SERVICE
PORTHILL	7264	01	BOUNDARY	5	49 00	116 30	1775	6P	6P		H	U S IMMIGRATION SERVICE
PORTHILL 1 SW	7269	01	BOUNDARY	5	49 00	116 30	1700			C		MRS. KATHRYN M. TRACHT
POTLATCH 3 NNE	7301	02	LATAH	7	46 58	116 53	2600	6P	6P		H	CLIFFORD J. FRENCH
POWELL	7320	04	IDAHO	3	46 31	114 41	3632	7A	7A		H	IDAHO DEPT OF HWYS
PRAIRIE	7327	04	ELMORE	2	43 30	115 35	4780			C		CLYDE J. COOK
PRESTON SUGAR FACTORY	7353	10	FRANKLIN	1	42 04	111 51	4720	8A	8A			AMALGAMATED SUGAR CO
PRIEST RIVER EXP STA	7386	01	BONNER	9	48 21	116 50	2380	5P	5P		H	U S FOREST SERVICE
PUTNAM MOUNTAIN	7465	10	BINGHAM	12	43 03	112 07	5667				S	FORT HALL IR PROJ
REED RANCH	7575	04	VALLEY	11	44 53	115 42	4100				S	U S FOREST SERVICE
REYNOLDS	7648	06	OWYHEE	12	43 12	116 45	3930	9A	9A		H	AGRI RESEARCH SERVICE
REYNOLDS MOUNTAIN	7652	06	OWYHEE	12	43 04	116 45	6800			C		AGRI RESEARCH SERVICE
RICHFIELD	7673	07	LINCOLN	12	43 04	114 09	4306	5P	5P		H	LESLIE F BUSHBY
RIGGINS	7706	03	IDAHO	11	45 25	116 18	1800	6P	6P			DAVID TATE
RIRIE 12 ESE	7727	10	BONNEVILLE	12	43 34	111 34	5520		5P			JOHN L JOLLEY
SAGE CREEK	8016	08	CUSTER	11	44 08	114 02	8000				S	NATL WEATHER SERVICE
ST ANTHONY 1 WNW	8022	09	FREMONT	12	43 58	111 43	4950	9A	9A			STATE YOUTH TRNG CENTER
SAINT MARIES	8062	01	BENEWAH	10	47 19	116 34	2220	4P	4P			U S FOREST SERVICE
SALMON 1 N	8080	08	LEMHI	11	45 11	113 45	3970	5P	5P			RADIO STATION KSRA
SANDPOINT EXP STATION	8137	01	BONNER	9	48 17	116 34	2100	5P	5P	C	H	SANDPOINT BRANCH EXP ST
SAWTELLE PEAK	8158	10	FREMONT	12	44 32	111 25	7720				S	U S BUREAU RECLAMATION
SEVEN DEVILS G.S.	8282	04	IDAHO	11	45 21	116 31	7150				S	U.S. FOREST SERVICE
SHAKE CREEK RANGER STA	8303	04	ELMORE	2	43 37	115 10	4727				S	SOIL CONSERVATION SERV.
SHOSHONE 1 WNW	8380	07	LINCOLN	12	42 58	114 26	3950	5P	5P			STATE DIV OF HWYS
SHOUP	8395	04	LEMHI	11	45 22	114 18	3400	5P	5P			FRANK VARIN
SLUG CREEK DIVIDE	8483	10	CARIBOU	12	42 34	111 18	7230				S	SOIL CONSERVATION SERV
SMITH CREEK	8509	01	BOUNDARY	5	48 57	116 36	3520				S	KANIKSU NATIONAL FOREST
SNOWBANK MOUNTAIN	8515	05	VALLEY	8	44 27	116 08	8280				S	NATL WEATHER SERVICE
SOLDIER CREEK ADM SITE	8548	04	CAMAS	12	43 29	114 49	5740				S	U S FOREST SERVICE
STANLEY	8676	04	CUSTER	11	44 13	114 56	6250	8A	8A			GEORGE S COLE
STIBNITE STORAGE	8748	04	VALLEY	11	44 58	115 20	6500				S	NATL WEATHER SERVICE
STREVELL	8786	10	CASSIA	12	42 01	113 17	5290	5P	5P			WS OBSERVER
SUBLETT GUARD STATION	8802	10	POWER	12	42 22	112 58	5800				S	U S FOREST SERVICE
SUGAR	8818	09	MADISON	12	43 53	111 45	4890	5P	5P			GORDON E. JOHNSON
SWAN FALLS POWER HOUSE	8928	05	ADA	12	43 15	116 23	2325	5P	5P			IDAHO POWER COMPANY
SWAN VALLEY	8937	10	BONNEVILLE	12	43 27	111 20	5270	5P	5P		H	C.V. CAMPBELL
TAYLOR RANCH	9000	04	VALLEY	11	45 06	114 51	3835	8A	8A			UNIVERSITY OF IDAHO
TENSED	9029	01	BENEWAH	4	47 10	116 55	2550	6P	6P			REV ERIC A FISCHER
TETONIA EXP STATION	9065	10	TETON	12	43 51	111 16	6170	5P	5P	C		U OF I EXPERIMENT STA
THREE CREEK	9119	06	OWYHEE	12	42 05	115 15	5460	5P	5P	C	H	PAULA BRACKETT
TRINITY LAKE GUARD STA	9202	04	ELMORE	2	43 38	115 26	7765				S	SOIL CONSERVATION SERV.
TROUTDALE GUARD STA	9233	04	ELMORE	2	43 43	115 38	3475				S	SOIL CONSERVATION SERV.
TWIN FALLS 3 SE	9299	07	TWIN FALLS	12	42 32	114 25	3765	8A	8A			AMALGAMATED SUGAR CO

SEE REFERENCE NOTES FOLLOWING STATION INDEX

STATION INDEX

STATION	INDEX NO.	DIVISION	COUNTY	DRAINAGE 1	LATITUDE	LONGITUDE	ELEVATION	OBSERVATION TIME AND TABLES				OBSERVER
								TEMP.	PRECIP.	EVAP.	SPECIAL (SEE NOTES)	
TWIN FALLS WSO	9303	07	TWIN FALLS	12	42 33	114 21	3960	8A	8A	8A	G	NATL WEATHER SERVICE
VIENNA MINE	9422	04	BLAINE	11	43 48	114 51	8920				S	SOIL CONSERVATION SERV.
WALLACE WOODLAND PARK	9498	04	SHOSHONE	4	47 30	115 53	2935	8A	8A			MRS. MARIAN L. DANCER
WARREN	9560	04	IDAHO	11	45 16	115 40	5907	5P	5P		H	JACK W PICKELL
WEBER CREEK	9626	10	CLARK	6	44 23	112 40	6700				S	SOIL CONSERVATION SERV
WEISER 2 SE	9638	05	WASHINGTON	12	44 14	116 57	2103	5P	5P			RADIO KWEI
WET CREEK SUMMIT	9730	08	CUSTER	6	44 02	113 28	7600				S	NATL WEATHER SERVICE
WILLOW FLAT	9830	10	FRANKLIN	1	42 09	111 38	6100				S	US SOIL CON SERVICE
WINCHESTER 1 SW	9846	02	LEWIS	3	46 13	116 38	4180	6P	6P			HARVEY S. HUMPHREY
YELLOW PINE 7 S	9951	04	VALLEY	11	44 47	115 30	5100	8A	8A		C	MRS EMMA R COX

SEE REFERENCE NOTES FOLLOWING STATION INDEX

REFERENCE NOTES

Additional information regarding the climate of this State may be obtained by writing to the National Climatic Center, Federal Building, Asheville, N.C. 28801, or to any Weather Service Office near you. Additional precipitation data are contained in the "HOURLY PRECIPITATION DATA" for this State.

DIMENSIONAL UNITS: Unless otherwise indicated, dimensional units used in this bulletin are: Temperature in °F, precipitation and evaporation in inches and wind movement in miles. Monthly degree day totals are the sums of the negative departures of average daily temperatures from 65°F. In "Supplemental Data" table directions entered in figures are tens of degrees. Resultant wind is the vector sum of wind directions and speeds divided by the number of observations.

OBSERVATION TIME: The Station Index shows observation times in local standard time. During the summer months some observers take the observations on daylight saving time. Snow on ground in the "Snowfall and Snow on Ground" table is at observation time for all except National Weather Service Offices and FAA stations. For these stations snow on ground values are at 4:00 a.m., P.s.t. and 5:00 a.m., m.s.t., except Idaho Falls 46 W, which is 8:00 a.m., m.s.t. Data in the 'Extremes' table, 'Daily Precipitation" table, "Daily Temperature" table, "Evaporation and Wind" table, and snowfall in the "Snowfall and Snow on Ground" table, when published, are for the 24 hours ending at time of observation.

EVAPORATION is measured in the standard Weather Service-type pan of 4-foot diameter unless otherwise noted below in the Evaporation and Wind table. Max and Min values in the Evaporation and Wind table are extremes of temperature of water in pan as recorded during 24 hours ending at time of observation. Wind is the total wind movement in miles over the evaporation pan as determined by a continuous anemometer recorder located 6-8 inches above the pan.

WATER EQUIVALENT values published in the "Snowfall and Snow on Ground" table are the water equivalent of snow, sleet, or ice on the ground. Samples for obtaining measurements are taken from different points for successive observations; consequently, occasional drifting and other causes of local variability in the snowpack may result in apparent inconsistencies in the record. Time of observation 10:00 a.m., P.s.t.

SNOWFALL: Entries of snowfall in the "Monthly Summarized Data" table, the "Snowfall and Snow on Ground" table, and in the "Seasonal Snowfall" table, include snow and sleet. Entries of snow on ground include snow, sleet, and ice.

NORMALS for all stations are climatological standard normals based on the period 1941-1970.

DIVISIONS, as used in this publication, became effective with data for January 1957.

STATION NAMES: Figures and letters following the station name, such as 12 SSW, indicate distance in miles and direction from the post office.

SEASONAL TABLES: Monthly and seasonal snowfall and heating degree days for the 12 months ending with the preceding June data will be carried in the July issue of this bulletin.

EVAPORATION AND WIND TABLE:

Lifton Pumping Station	: Pan is of stainless steel.

DAILY SOIL TEMPERATURES TABLE:

Aberdeen Exp Station	: Delco loam, bare soil, non-irrigated. Slope 1 percent to SSE. Max and min for 24 hours ending at 8 a.m. Palmer dial soil thermometer.
Idaho Falls 6 NW	: Pancheri silt loam, bare ground, gravel covered, non-irrigated. Slope 1 percent to NE. Max and min for 24 hours ending at 8 a.m. Palmer dial soil thermometer.
Kuna 3 E	: Elijah silt loam, eroded, clipped bluegrass sod cover, irrigated. Max and min for 24 hours ending at 6 p.m. Palmer dial soil thermometer.
Moscow - Univ of Idaho	: Soil - (unnamed) silt loam, wheatgrass, sprinkled. Slope 2 percent to E. Max and min for 24 hours ending at 5 p.m. Bristow recording soil thermometers.
Twin Falls WSO	: Portneuf silt loam, bluegrass covered, nonirrigated. Slope 1 percent to N. Max and min for 24 hours ending at 8 a.m. 4-inch thermometer - Taylor recording. Other depths - Palmer dial soil thermometer.

LATE REPORTS AND CORRECTIONS will be carried only in the June and December issues of this bulletin.

INTERPOLATED VALUES for monthly precipitation totals may be found in the annual issue of this publication.

IN THE DATA TABLES THE SYMBOLS AND LETTERS WHEN USED INDICATE THE FOLLOWING:

- No record in the "Supplemental Data" table, "Daily Precipitation" table, "Evaporation and Wind" table, "Snowfall and Snow on Ground" table, "Daily Soil Temperatures" table, and the Station Index.

  No record in the "Monthly Summarized Data" table and the "Daily Temperature" table is indicated by no entry.

\+ And also on an earlier date or dates.

++ Highest observed one minute windspeed. This station is not equipped with an instrument to measure fastest mile data.

* Amount included in following measurement, time distribution unknown.

// Gage is equipped with a windshield.

B Adjusted to a full month.

D Water equivalent of snowfall wholly or partly estimated, using a ratio of 1 inch water equivalent to every 10 inches of new snowfall.

E Amount is partially estimated.

M One or more days of record missing; if average value is entered, less than 10 days record is missing. See "Daily Temperature" table for detailed daily record. Degree day data, if carried for this station, have been adjusted to represent the value for a full month.

R Amounts from recording gage. (These amounts are essentially accurate but may vary slightly from the amounts to be published later in Hourly Precipitation Data.)

T Trace, an amount too small to measure.

V Includes total for previous month.

IN THE STATION INDEX THE SYMBOLS AND LETTERS WHEN USED INDICATE THE FOLLOWING:

AR This entry in time of observation column in Station Index means after rain.

C Recording Rain Gage Station. Hourly precipitation values are processed for special purposes, and are published later in the "Hourly Precipitation Data" bulletin. If daily amounts are published in "Climatological Data" bulletin they are from a separate non-recording gage, except where indicated by reference 'R'. Such amounts may differ from amounts published from the recording gage in the "Hourly Precipitation Data" bulletin.

G "Soil Temperature" table.

H "Snowfall and Snow on Ground" table. Omission of data in any month indicates no snowfall and/or snow on ground in that month.

J "Supplemental Data" table.

SS This entry in time of observation column in Station Index means observation made near sunset.

VAR This entry in time of observation column in Station Index means variable.

\# Thermometers are generally exposed in a shelter located a few feet above sod-covered ground; however, this reference indicates that the thermometers are exposed in a shelter located on the roof of a building.

‡ DRAINAGE CODE: 1-BEAR 2-BOISE 3-CLEARWATER 4-COEUR D'ALENE 5-KOOTENAI 6-LOST 7-PALOUSE 8-PAYETTE 9-PEND OREILLE 10-ST. JOE 11-SALMON 12-SNAKE 13-OWYHEE

Stations appearing in the tables with no data were either missing or received too late to be included in this issue.

General weather conditions in the U.S. for each month are described in the CLIMATOLOGICAL DATA NATIONAL SUMMARY and STORM DATA.

Information concerning the history of changes in locations, elevations, exposure, etc., of substations through 1955 may be found in the publication "Substation History" for this State, price 40 cents. Similar information for regular National Weather Service Offices may be found in the latest annual issue of Local Climatological Data, price 15 cents. These publications may be obtained from the National Climatic Center at the address shown above.

Subscription Price: $4.50 a year for each section including annual summary; $4.70 additional for foreign mailing; 35¢ single copy; 30¢ annual summary. Make checks payable to Department of Commerce, NOAA; send payments and orders to: National Climatic Center, Federal Building, Asheville, N. C. 28801. Attn: Publications.

I certify that this is an official publication of the National Oceanic and Atmospheric Administration, and is compiled from records on file at the National Climatic Center, Asheville, North Carolina 28801.

William H. Haggard
Director, National Climatic Center

USCOMM-NOAA-ASHEVILLE, N.C. 4/4/75-1040

IDAHO
STATUTE MILES
0 10 20 30 40 50
120 TH MERIDIAN TIME ZONE
105TH MERIDIAN TIME ZONE
STATION LEGEND
Precipitation only
Precipitation, storage
Precipitation and Temperature
Precipitation, Temperature and Evaporation
Type of gage
Non recording
Recording
Both types
Double circle combinations indicate the availability of more detailed meteorological data
ALBERS EQUAL AREA PROJECTION
STANDARD PARALLELS AT 29½° AND 45½°
PANHANDLE
NORTH CENTRAL
NORTH
CENTRAL
PRAIRIES
CENTRAL CANYONS
CENTRAL MOUNTAINS
SOUTH-WESTERN VALLEYS
NORTHEASTERN VALLEYS
UPPER SNAKE RIVER PLAINS
EASTERN HIGHLANDS
CENTRAL PLAINS
SOUTHWESTERN HIGHLANDS
120TH
105TH
105 TH
120 TH
Spokane
Deer Park
Mt Spokane Summit
Newport
Benton Dam
Rosalia
Colfax 1 NW
Potlatch 3 NNE
Pullman 2 NW
Pomeroy
Anatone
Winchester 1 SE
Grangeville
Grangeville 11 SE
Minam 7 NE
Enterprise
Wallowa
Cornucopia
Baker FAA AP
Halfway
Richland
Baker KBKR
Durkee 3 NNW
Council
Cambridge
Huntington
Ontario KSRV
Payette
Malheur Br Exp Sta
Vale
Nyssa
Owyhee
Sheaville
Danner
Rome 2 NW
McDermitt 26 N
Grasmere
Three Creek
Ida Vada
Contact
Orovada
Park Valley
Wisdom
Dillon WMCE
Grant
Hamilton
Stevensville
Darby
Alberton
Superior
Cobalt
Chilly Barton Flat
Malta RS
Shoshone 1 WNW
Jerome
Twin Falls
Glenns Ferry
Anderson Dam
Arrowrock Dam
Trinity Lake GS
Fairfield RS
Richfield
Gooding
Dixie
Warren
Orofino
Kooskia
Pierce
Headquarters
Troy
Heron 2 NW
Libby 32 SSE
Thompson Falls PH
Mullan FAA
St Regis RS
Cabinet Gorge
Wallace Woodland Pk
Clarkia Ranger Sta
Elk River 1 S
Lolo Hot Spgs 2 NE
Kamiah
Nezperce
Cottonwood
Fenn Ranger Sta
Elk City
New Meadows RS
Cascade 1 NW
Weiser 2 SE
Emmett
Centerville Arbaugh Ranch
Deer Flat Dam
Boise Lucky Peak Dam
Swan Falls PH
Reynolds
Aftenthought Mine
Bruneau
Hagerman
Castleford 2 N
Twin Falls 3 SE
Burley FAA AP
Strevell
Snowville
Lewiston
Richmond
Logan USU Exp Sta
Logan Utah State Univ
Garland
Lakeview
Eureka RS
Porthill
Bonners Ferry 1 SW
Priest River Exp Sta
Sandpoint Exp Sta
Plummer 3 WSW
St Maries
Bayview Model Basin
Deception Creek
Coeur D'Alene 1 E
Moscow U of I
Libby 1 NE RS
Trout Creek RS
Troutdale GS

U S DEPARTMENT OF COMMERCE
NATIONAL CLIMATIC CENTER
FEDERAL BUILDING
ASHEVILLE N C 28801

POSTAGE AND FEES PAID
U S DEPARTMENT OF COMMERCE
COM 210

THIRD CLASS

MARCH 1975 VOLUME 78 NUMBER 3

CLIMATOLOGICAL DATA

IDAHO

TEMPERATURE AND PRECIPITATION EXTREMES

HIGHEST TEMPERATURE:	SWAN FALLS POWER HOUSE	69	DATE	19
LOWEST TEMPERATURE:	WARREN	-24	DATE	28
GREATEST TOTAL PRECIPITATION:	ANDERSON DAM	5.24		
LEAST TOTAL PRECIPITATION:	CHILLY BARTON FLAT	.15		
GREATEST 1 DAY PRECIPITATION:	ANDERSON DAM	1.34	DATE	25
GREATEST TOTAL SNOWFALL:	MC CALL	49.0		
GREATEST DEPTH OF SNOW OR ICE:	ISLAND PARK DAM	74	DATE	26+

SUPPLEMENTAL DATA

	WIND (SPEED - M.P.H.)						RELATIVE HUMIDITY AVERAGES- PERCENT (STANDARD OF TIME: MOUNTAIN)				NUMBER OF DAYS WITH PRECIPITATION							PERCENT OF POSSIBLE SUNSHINE	AVERAGE SKY COVER SUNRISE TO SUNSET
	RESULTANT DIRECTION	RESULTANT SPEED	AVERAGE	FASTEST MILE /	DIRECTION OF FASTEST MILE	DATE OF FASTEST MILE	05	11	17	23	TRACE	.01 .09	.10 .49	.50 .99	1.00-1.99	2.00 AND OVER	TOTAL		
BOISE WSO AP	1	1.0	9.8	37	NW	25	73	59	48	66	6	4	9	0	0	0	19	64	7.7
LEWISTON WSO AP	-	-	-	55 %	-	30	85	67	55	-	4	8	4	0	0	0	16	-	8.5
POCATELLO WSO AP	22	6.7	12.5	37	SW	30+	76	66	57	71	7	11	3	1	0	0	22	56	8.2
% PEAK GUST																			

UNIVERSITY LIBRARY
MAY 27 1975
SCI., TECH. & AGR. DIV.

NOAA NATIONAL OCEANIC AND ATMOSPHERIC ADMINISTRATION / ENVIRONMENTAL DATA SERVICE / ASHEVILLE, N.C.

MONTHLY SUMMARIZED STATION AND DIVISIONAL DATA

IDAHO
MARCH 1975

STATION	TEMPERATURE												PRECIPITATION									
	AVERAGE MAXIMUM	AVERAGE MINIMUM	AVERAGE	DEPARTURE FROM NORMAL	HIGHEST	DATE	LOWEST	DATE	DEGREE DAYS	NO. OF DAYS MAX. 90° OR HIGHER	NO. OF DAYS MAX. 32° OR LOWER	NO. OF DAYS MIN. 32° OR LOWER	NO. OF DAYS MIN. 0° OR LOWER	TOTAL	DEPARTURE FROM NORMAL	GREATEST DAY	DATE	SNOW, SLEET TOTAL	SNOW, SLEET MAX. DEPTH ON GROUND	SNOW, SLEET DATE	NO. OF DAYS .10 OR MORE	NO. OF DAYS .50 OR MORE	NO. OF DAYS 1.00 OR MORE
PANHANDLE 01																						
BAYVIEW MOLES BASIN	42.2	26.0	34.1		50	31+	10	28	951	0	1	29	0	.59		.20	18		2	9	3	[illegible]	0
BONNERS FERRY 1 SW	43.6M	26.5M	35.1M	- 1.6	52	2	14	28+	920	0	0	28	0	2.12	.40	.41	15	2.3			8	0	0
[illegible]	41.4	25.5	33.5		52	1	7	28	970	0	0	29	0	3.03		.59	18	11.5	20	9	12	1	0
COEUR D'ALENE 1 E	44.6	27.8	36.2	- 1.1	57	3	14	28	882	0	0	26	0	2.43	.30	.48	18	1.9	8	1	[illegible]	[illegible]	0
[illegible]	40.4	24.3	32.4	- 2.9	49	20	13	7	1003	0	1	28	0	1.39	.05	.28	2		17	1	5	0	0
PRIEST RIVER EXP STA	41.0	26.1	33.1	- 1.0	46	1	8	28	982	0	0	28	0	2.61	.22	.65	22	17.7	30	22	10	1	0
[illegible]	45.6	28.0	36.8	- 1.1	58	2	11	28	867	0	0	23	0	2.56	.12	.46	18	.0	10	1	10	0	0
SANDPOINT EXP STATION	42.4	27.2	34.8	.9	51	3	9	28	931	0	0	21	0	2.75	.01	.53	18	11.0	20	1	9	1	0
TENSED	44.2	28.3	36.3		61	1	14	28	882	0	0	24	0	2.22		.41	9	3.0			8	0	[illegible]
[illegible] DIVISION			34.7	- 1.4										2.19	- .08			6.8					
NORTH CENTRAL PRAIRIES 02																						
COTTONWOOD	43.6	25.2	34.4		61	9+	8	28	940	0	3	29	0	.80		.18	2	.2	T	31+	2	0	0
[illegible] E	44.5	26.3	35.4	- .8	61	1	3	27	909	0	1	27	0	1.73	- .20	.39	[illegible]	9.0	4	19	6	0	0
MOSCOW-UNIV OF IDAHO	42.8	28.7	35.8	- 2.7	51	1	16	28	893	0	0	26	0	2.34	.51	.73	18	5.0	12	1	[illegible]	1	0
[illegible]	42.7	27.4	35.1	- .9	57	1	11	28	920	0	3	25	0	1.83	.18	.42	[illegible]	4.5	5	16	9	0	0
POTLATCH 3 NNE	42.0	26.0	34.0	- 3.9	54	1	12	28	956	0	0	27	0	2.39	.37	.60	18	3.0			8	1	0
WINCHESTER 1 SW	38.9	22.1	30.5		48	2+	- 5	28	1060	0	1	28	1	2.10		.51	25	13.5	10	1	9	1	0
DIVISION			34.2	- 2.0										1.87	.05			5.9					
NORTH CENTRAL [illegible] 03																						
DWORSHAK FISH HATCHERY	51.2	31.6	41.4		59	8	18	28	725	0	0	15	0	2.14		.34	18	.0	0		8	0	0
FENN RANGER STATION	47.6	28.9	38.3	- 1.7	56	9	15	29+	823	0	0	25	0	3.42	- .02	.40	9	2.0	10	1	13	0	0
[illegible]	52.6	30.0	41.3	- 1.0	62	8+	11	28	726	0	0	19	0	2.37	.29	.51	9	T	0		11	1	0
LEWISTON WSO AP //R	49.8	32.2	41.0	- 1.9	61	1	19	28	734	0	0	17	0	.99	.03	.30	8	T	[illegible]		4	0	0
OROFINO	52.4	31.7	42.1	.6	59	16+	11	28	706	0	0	14	0	2.06	- .25	.35	18	.0	0		[illegible]	0	0
RIGGINS	51.6	28.6	40.1	- 4.7	62	8+	16	28	764	0	0	24	0	1.87	.35	.35	24	3.0	T	26+	11	0	0
[illegible] DIVISION			40.7	- 2.1										2.14	.16			.8					
CENTRAL MOUNTAINS 04																						
ANDERSON DAM	44.0	27.2	35.6	.7	51	30	7	28	905	0	1	24	0	5.24	3.50	1.34	25	29.0	16	1	[illegible]	3	3
ARROWROCK DAM	44.5	27.4	36.0	- 2.0	53	6+	16	29+	891	0	0	29	0	3.79	2.01	.71	18	4.0	4	4+	12	3	0
ATLANTA	40.6	17.0	28.8		53	1	-10	28	1115	0	5	31	3	D 2.97		.65	18	36.5	52	23	10	3	[illegible]
AVERY R. S. NO 2	41.5	25.6	33.6	- 3.7	46	24+	7	28	967	0	0	31	0	3.22	.31	.60	18	1.4	27	2+	9	1	0
BROWNLEE DAM	51.4	30.0	40.7		59	31	19	28	748	0	0	21	0	1.39		.22	2	T	T	31	9	0	0
CASCADE 1 NW	40.6	19.7	30.2	.5	51	2+	0	28	1074	0	4	31	1	2.15	.33	.42	19	26.5	25	1	[illegible]	0	0
[illegible]	42.9	15.8	29.4		52	9+	-10	28	1048	0	1	31	1	1.18		.28	10	6.9	21	28+	5	0	0
[illegible]	39.4M	19.1M	29.3M	2.3	52	7				0	4			3.84	.90	.84	19				13	3	0
DIXIE	35.6	9.0	22.3		49	2	-23	29+	1319	0	8	31	4	2.26		.39	10	21.5	54	1	11	0	0
ELK CITY	41.5	16.5	29.0		54	8	-20	28	1109	0	3	31	3	3.04		.59	23	17.4	30	1	10	2	0
ELK RIVER 1 S	43.6	22.6	33.1		55	2	2	29+	983	0	1	30	0	3.68		.65	10		44	1	12	2	0
FAIRFIELD RANGER STA	39.1	15.5	27.3		45	6	- 9	28	1161	0	1	31	2	2.78		.70	18	23.1	27	1	7	2	0
GARDEN VALLEY RS	46.6M	28.4M	37.5M	.3	54	4			849	0		22		3.35	1.28	.66	18	12.0	14	1	11	3	0
GRANGEVILLE 11 SE	48.8	20.4	34.6		61	8	11	28	783	0	0	19	0	2.04		.38	9	3.0	0		6	0	0
[illegible]	38.1	11.5	24.8		48	2	- 5	29	1240	0	3	30	5	2.17	1.55	.50	22	25.5	22	31+	8	1	0
HAILEY RANGER STATION	39.6	16.6	28.1	- 1.1	48	4	0	29	1107	0	3	31	1	2.71	1.54	.75	18	18.0					0
HEADQUARTERS	40.5	18.7	29.6		52	8	- 3	28	1090	0	2	31	3	4.00		.55	24	9.5	34	24	12	3	0
MILL CITY	36.9	16.3	26.6	- .4	42	5+	-13	28	1183	0	3	31	2	2.37	1.18	.98	17	26.0	28	21	4	2	[illegible]
IDAHO CITY	44.5	22.0	33.3	- .3	55	7	- 2	28	976	0	0	30	2	4.21	1.98	.82	18	18.0	28	22	10	4	0
KETCHUM R S	38.8	9.9	24.4		51	31+	- 6	29	1253	0	6	31	4	3.22		.67	22	32.5	41	22	8	3	0
LOWMAN 3 E NO 2																							
MC CALL	39.2	17.2	28.2	.7	50	1	- 9	28	1133	0	3	30	4	3.69	1.16	.98	22	49.0	59	22	11	2	[illegible]
MIDDLE FORK LODGE	43.3	20.5	31.9		52	1	3	29+	1018	0	2	31	0	1.13		.37	19	8.2	14	2+	4	0	0
NEW MEADOWS RANGER STA	41.4	16.9	29.2	- 1.0	49	4	- 5	28	1103	0	2	31	1	3.16	1.00	.64	18	10.2	36	1	9	3	0
NORTH STAR RANCH	47.5	22.8	35.2		60	[illegible]	9	28	916	0	0	31	0	1.29		.23	31	5.3	16	2+	7	0	0
PIERCE 2																							
POWELL	40.3	20.7	30.5		49	16	- 8	29+	1062	0	3	31	3	3.18		.55	31	27.8	47	1	11	1	0
SHOUP	46.4	26.1	36.3		57	13+	7	28	886	0	1	31	0	.60		.20	25	.0	16	1	2	0	0
STANLEY	M	M	M							0													0
TAYLOR RANCH																							
WALLACE WOODLAND PARK	40.8	21.6	31.2	- 2.9	54	1	0	28	1038	0	1	29	1	3.58	.38	.45	18	13.9	18	24+	13	0	0
WARREN	38.3	16.9	24.6		51	2+	-24	28	1242	0	6	31	8	1.85		.28	20+	25.5	57	25	9	0	0
YELLOW PINE 7 S	40.9	11.5	26.0		55	2	-20	28	1204	0	3	31	3	2.34		.41	19	24.5	37	26+	7	0	0
DIVISION			30.8	.1										2.77	.29			17.6					
[illegible] VALLEYS 05																							
BOISE 7 N	44.8	29.1	37.0		56	1	14	28	865	0	1	21	0	2.87		.61	25	12.4	3	17	11	1	[illegible]
BOISE LUCKY PEAK DAM	49.5	28.3	38.9		61	2	12	27	800	0	0	22	0	2.29		.31	16		0		10	0	0
BOISE WSO AP //R	50.4	32.5	41.5	.4	62	1	19	28	721	0	0	13	0	1.92	.91	.41	19	2.2	T	23+	9	[illegible]	0

SEE REFERENCE NOTES FOLLOWING STATION INDEX

MONTHLY SUMMARIZED STATION AND DIVISIONAL DATA

IDAHO
MARCH 1976

STATION	TEMPERATURE													PRECIPITATION									
										NO. OF DAYS								SNOW, SLEET			NO. OF DAYS		
										MAX.		MIN.											
	AVERAGE MAXIMUM	AVERAGE MINIMUM	AVERAGE	DEPARTURE FROM NORMAL	HIGHEST	DATE	LOWEST	DATE	DEGREE DAYS	90° OR ABOVE	32° OR BELOW	32° OR BELOW	0° OR BELOW	TOTAL	DEPARTURE FROM NORMAL	GREATEST DAY	DATE	TOTAL	MAX. DEPTH ON GROUND	DATE	.10 OR MORE	.50 OR MORE	1.00 OR MORE
BRUNEAU	54.4	30.2	42.3		65	30+	15	28	696	0	0	18	0	.76				.0	0		0	0	0
CALDWELL	54.0	31.8	42.9	.2	64	18	20	29	677	0	0	18	0	2.00	1.11	.60	25	T	0		7	2	0
CAMBRIDGE	45.1	27.1	36.1	- 1.8	55	30	19	28+	889	0	0	27	0	3.92	2.24	.89	18	8.0			11	2	0
COUNCIL	44.9	28.8	36.9	- .6	54	31+	16	28	866	0	0	22	0	3.66	1.39	1.00	18				9	1	1
DEER FLAT DAM	52.5	30.9	41.7	.5	64	19+	16	28	714	0	0	20	0	1.59	.74	.55	25+	T	0		3	2	0
EMMETT 2 E	52.3	30.4	41.4	- 1.3	62	7	21	28	725	0	0	21	0	2.51	1.44	.63	25				9	1	0
GLENNS FERRY	52.6	28.4	40.5	- 2.0	63	30	15	28	752	0	0	24	0	1.78	.87	.46	24	T	0		7	0	0
GRAND VIEW 2 W	56.3	29.3	42.8	- .1	68	18	16	28	681	0	0	22	0	.55	- .19	.21	2	.0	0		2	0	0
KUNA 2 NNE	52.5	28.6	40.6	- .7	62	30	13	28	748	0	0	22	0	1.42	.55	.48	19	.0	0		2	0	0
MOUNTAIN HOME	48.9	28.1	38.5	- 1.6	60	30	18	27	814	0	0	25	0	1.64	.69	.37	25	.0	0		5	0	0
OLA 4 S	48.8	27.3	38.1		60	7	16	28	829	0	0	24	0	3.73		.66	25	3.5	0	5+	12	1	1
PARMA EXPERIMENT STA	50.7	29.4	40.1	- 1.7	62	19	17	28	764	0	0	20	0	2.42	1.61	.55	25	1.5	0		9	1	1
PAYETTE	53.2	30.1	41.7	- 1.0	64	19	17	28	716	0	0	20	0	1.57	.70	.49	25				7	0	0
SWAN FALLS POWER HOUSE	55.8	34.5	45.2	.1	69	19	20	28	606	0	0	8	0	.71	.10	.26	25	.0			2	0	0
WEISER 2 SE																							
DIVISION			40.4	- 1.1										2.08	1.02			2.1					
■ ■ ■ SOUTHWESTERN HIGHLANDS 06																							
HOLLISTER	46.2	27.0	36.6	- .1	58	19+	7	28	876	0	3	26	0	.86	- .09	.20	27	9.5	2	29+	3	0	0
REYNOLDS	45.6M	26.3M	36.0M		57	3	10	29+	893	0	2		0	1.68		.43	19	T	T	20	8	2	0
THREE CREEK	43.7M	21.6M	32.7M	- .3			- 6	28	992	0	3		1	0 .86	.27	.24	6	10.5	2	23	3	2	0
DIVISION			35.1	.2										1.13	.16			6.7					
■ ■ ■ CENTRAL PLAINS 07																							
BLISS	50.7	29.0	39.9	- .1	60	30	15	28	772	0	0	23	0	1.90	1.13	.60	25	T	0		5	1	0
BURLEY FAA AP	46.8	26.9	36.9	- .4	61	19	10	28+	865	0	3	25	0	1.70	.92	.72	25	2.0	1	29+	5	1	0
CASTLEFORD 2 N	50.4	27.1	38.8		61	30	12	28	808	0	0	26	0	1.22		.25	22	T	0		7	0	0
HAZELTON	48.5	27.5	38.0	- .6	60	19	11	28	829	0	3	26	0	1.75	.95	.45	25	T	T	22	6	0	0
JEROME	48.7	26.3	37.5	1.2	59	19	13	28	844	0	0	24	0	1.68	.80	.52	22				4	1	0
MAGIC LAKE RESORT																							
MINIDOKA 10 WNW	45.2	24.9	35.1		58	20	8	27	922	0	3	30	0	1.85		.36	25	8.4	2	27	7	0	0
MINIDOKA DAM	47.3	27.3	37.3		57	19	9	27	851	0	3	26	0	1.98		.65	25	3.5	2	27+	5	1	0
PAUL 1 ENE	45.5	26.7	36.1	- .6	55	31	12	29+	888	0	3	26	0	1.79	1.06	.35	27				6	0	0
PICABO	38.3	15.3	26.8		48	2	2	29+	1175	0	3	31	2	2.87		.85	22	13.5	14	1	8	2	0
RICHFIELD	42.0	23.1	32.6	1.3	50	30	0	27	996	0	2	30	1	2.78	1.41	.84	25	12.1	8	1	6	3	0
SHOSHONE 1 WNW	47.0	27.7	37.4	.6	55	30+	12	28	851	0	1	23	0	1.93	1.04	.70	25				4	2	0
TWIN FALLS 3 SE	49.1	27.8	38.5	- .1	60	20	13	29+	814	0	2	25	0	1.94	1.13	.28	25-		7	27	11	0	0
TWIN FALLS WSO	47.0	28.1	37.6		61	20	11	28	843	0	3	23	0	2.18		.35	22+	6.8	2	28+	9	0	0
DIVISION			36.3	1.3										1.97	1.16			5.2					
■ ■ ■ NORTHEASTERN VALLEYS 08																							
CHALLIS	42.0	20.2	31.1	- 2.6	51	31+	3	28	1041	0	2	31	0	.38	.05	.10	23	T	0		1	0	0
CHILLY BARTON FLAT	38.0	15.2	26.6	.6	46	1	- 4	28	1182	0	3	31	1	.15	- .27	.05	26+		0		0	0	0
GIBBONSVILLE	42.1	21.0	31.6		53	3+	9	27+	1031	0	0	31	0	1.23		.45	1	13.5	38	1	4	0	0
LEADORE 2	39.0M	16.0M	27.5M		49	19	- 5	28+	1152	0	3	30	4	.28		.20	25				1	0	0
MACKAY RANGER STATION	38.8	14.9	26.9	- 2.2	52	7	3	28+	1172	0	4	31	0	.76	.33	.20	22				2	0	0
MACKAY 4 NW	35.6M	16.6M	26.1M		44	2	1	28	1199	0	6	31	0	.39		.14	16	7.2			2	0	0
MAY	44.7	21.0	32.9	.5	53	30+	2	28	990	0	2	31	0	.43	.16	.22	10	4.0	4	10	1	0	0
SALMON 1 N	44.1	23.8	34.0	- .9	56	30	5	27	956	0	1	31	0	.76	.34	.24	24	1.5	3	4+	3	1	0
DIVISION			29.6	- 1.4										.55	.16			5.2					
■ ■ ■ UPPER SNAKE RIVER PLAINS 09																							
ABERDEEN EXP STATION	42.7	24.4	33.6	- 1.0	57	20	8	28	967	0	3	30	0	1.29	.66	.31	25	3.3	2	26	5	1	0
AMERICAN FALLS 1 SW	45.1	27.5	36.3	.3	58	19	10	28	883	0	2	27	0	1.99	1.14	.41	6	6.0	6	25	7	0	0
ARCO 3 SW	39.6M	16.4M	28.0M		47	19	3	29	1141	0	2	30	1	0 1.20		0 .45	25	10.7			4	1	0
ASHTON	36.1	19.7	27.9	.6	50	1	- 2	29	1142	0	5	29	1	1.56	.26	.41	25	12.0	40	1	6	0	0
BLACKFOOT 2 SSW	44.7	25.5	35.1	- 1.1	59	19	9	28	918	0	2	27	0	.93	.11	.36	26				2	1	0
CRATERS OF THE MOON NM	37.4	17.1	27.3		46	7	2	28	1164	0	6	31	1	2.18		.68	25	24.7	41	25	4	2	1
DUBOIS EXP STATION	34.5	18.1	26.3	1.6	42	1	1	29	1194	0	6	31	0	1.08	.43	.41	25	14.5	19	31+	4	0	0
FORT HALL INDIAN AGNCY	43.7	26.4	35.1	- .5	59	19	6	28	920	0	3	27	0	1.20	.45	.41	6				4	0	0
HAMER 4 NW	39.8	16.5	28.2		51	20+	3	29+	1135	0	3	31	0	1.41		1.01	25	5.3			3	1	1
HOWE																							
IDAHO FALLS 2 ESE	42.0	24.6	33.3		58	19	7	28	977	0	2	27	0										
IDAHO FALLS FAA AP	38.0	23.4	30.7	- 1.8	57	19	9	28	1056	0	3	30	0	1.17	.63	.44	25	3.9	3	1	3	0	0
IDAHO FALLS 46 W	37.7	21.4	29.6	.2	44	30+	8	28	1089	0	4	30	0	0 1.30	.80	.45	25	4.0	4	25	5	0	0
MALTA 2 E	47.4	25.3	36.4		60	19	9	28+	882	0	2	28	0	1.67		.78	25	.0	0		5	1	0
MASSACRE ROCKS ST PK	47.4M	26.8M	37.1M		59	19	8	28	848	0	2	27	0	2.30		.58	25	3.0	3	25	7	1	0
POCATELLO WSO AP //R	43.8	27.1	35.5	.1	60	19	6	28	908	0	3	25	0	1.71	.77	.58	25	8.3	3	26	4	1	0
ST ANTHONY 1 WNW	36.7	16.1	26.4	- 3.4	47	20	- 1	29	1190	0	5	30	2	1.18	.12	.66	26	3.0	18	1	3	1	0
SUGAR	39.0	21.5	30.3	.0	49	19	1	29	1071	0	3	28	0	.75	- .08	.26	26	4.5	16	2+	4	0	0
DIVISION			31.6	- .4										1.43	.68			7.4					

SEE REFERENCE NOTES FOLLOWING STATION INDEX

MONTHLY SUMMARIZED STATION AND DIVISIONAL DATA

IDAHO
MARCH 1975

STATION	TEMPERATURE												PRECIPITATION								
										NO. OF DAYS										NO. OF DAYS		
										MAX.		MIN.						SNOW. SLEET					
	AVERAGE MAXIMUM	AVERAGE MINIMUM	AVERAGE	DEPARTURE FROM NORMAL	HIGHEST	DATE	LOWEST	DATE	DEGREE DAYS	90° OR ABOVE	32° OR BELOW	32° OR BELOW	0° OR BELOW	TOTAL	DEPARTURE FROM NORMAL	GREATEST DAY	DATE	TOTAL	MAX. DEPTH ON GROUND	DATE	.10 OR MORE	.50 OR MORE	1.00 OR MORE
* * * EASTERN HIGHLANDS 10																							
ARBON 2 NW	39.6	24.3	32.0		49	2	1	29	1018	0	2	26	0	2.17		.90	25				9	1	0
CONDA	36.9M	18.0M	27.5M	1.4	49	20	- 8	28	1156	0		30	2	2.31	.93	.60	26				7	1	0
DRIGGS	39.2	19.0	29.1	2.4	48	19+	- 6	29	1106	0	3	29	3	2.65	1.66	.70	31	21.0	22	10	8	1	0
GRACE	38.7	20.6	29.7	.4	51	19	- 5	29+	1088	0	3	31	3	1.22	.15	.42	25	5.5	4	1	4	0	0
HENRY																							
IDAHO FALLS 16 SE	36.9	20.2	28.6		51	1	- 1	29	1120	0	0	28	1	.98		.26	25	14.5	12	1	3	0	0
ISLAND PARK DAM	33.9	12.2	23.1	1.4	46	1	-17	12	1293	0	9	31	9	4.43	1.79	1.12	22	46.5	74	26+	8	2	1
MILGORE	32.9	10.1	21.5		47	1	-10	29	1341	0	14	31	10	1.95		.46	22	19.5	44	25	6	0	0
LIFTON PUMPING STATION	38.5	18.3	28.4	2.7	53	19	0	29	1129	0	4	30	1	1.20	.50	.54	25	5.0	3	1	3	1	0
MALAD	44.7	26.0	35.4	.2	62	19	6	28	910	0	2	25	0	1.79	.75	.93	25				5	1	0
MALAD CITY	44.8	24.8	34.8		62	19	8	28	926	0	2	28	0	1.70		.85	25	4.2	2	24	4	1	0
MONTPELIER RANGER STA	39.3	16.5	27.9	1.1	56	20	- 6	29	1143	0	3	31	3	2.08	.85	.60	26	10.9	17	1	5	1	0
OAKLEY	46.8	27.6	37.2	.7	59	2	9	28	855	0	3	25	0	1.51	.62	.42	25	3.0	0		6	0	0
PALISADES DAM	40.6	22.2	31.4		53	20+	- 6	29	1032	0	3	26	2	1.86		.43	6	20.3	19	1	5	0	0
PRESTON SUGAR FACTORY	42.2	22.3	32.3		60	20	6	29+	1007	0	4	30	0	1.98		.47	26	3.4	10	1	6	0	0
STREVELL	44.1	24.0M	34.1M	.2	59	19	5	28	967	0	3		0	.82	.01	.43	22	6.0	3	22	2	0	0
SWAN VALLEY	39.5	20.8	30.2		52	19	- 6	29	1074	0	3	28	2	1.08		.26	6	11.0	21	1	4	0	0
TETONIA EXP STATION	38.5	15.7	27.1		52	1	- 7	12	1168	0	5	30	3	.48		.18	10		3	10+	2	0	0
DIVISION			30.0	.5										1.78	.60			13.1					

SEE REFERENCE NOTES FOLLOWING STATION INDEX

DAILY PRECIPITATION

IDAHO
MARCH 1976

STATION	TOTAL	1	2	3	4	5	6	7	8	9	10	11	12	13	14	15	16	17	18	19	20	21	22	23	24	25	26	27	28	29	30	31
* * * PANHANDLE 01																																
BAYVIEW MODEL BASIN	.59	.03	.02	T						02	03			02			12		20	10	T				[illegible]							
BONNERS FERRY 1 SW	2.12	.16	.26	.03					07	T				17		41	16		28	T	25			[illegible]								T
CABINET GORGE	3.03	.24	.15	16					22	30	05		02	17	[illegible]	01	09	19	59	15	07	01	21	20	14						[illegible]	T
COEUR D'ALENE 1 E	2.43	.28	.15	T					24	45				35		15	22	T	48	16	16		15	11	06						T	T
PORTHILL	1.39	.17	.28	.08	.05					01	T	T		04		[illegible]	08	T	16	21	T	25	05	T								T
PRIEST RIVER EXP STA	2.61	.23	.27						19	06	T		04	11	03	[illegible]	29	15	23	10	T	T	65	T		[illegible]						T
SAINT MARIES	2.56	.09		20					19	34	03	T	T	07		[illegible]	13	16	46	17	02	T	22	[illegible]	24	T					02	T
SANDPOINT EXP STATION	2.75		.40						10	11			T			40	33	20	53	17	09	05	34	[illegible]								
TENSED	2.22		.25	T					.22	41			05			33	16	29	37	.04	T	05	16	[illegible]	10						T	T
* * * NORTH CENTRAL PRAIRIES 02																																
COTTONWOOD	.80		.18	.05	.05					02	02						08	04	01	[illegible]	04	[illegible]	03	[illegible]	08	04	T					03
GRANGEVILLE	1.73		.19	.05					10	39	07	01	03				11			37		T	07	T		[illegible]	07				T	T
MOSCOW-UNIV OF IDAHO	2.34		.12						.14	43							19	13	73	11	01	07	[illegible]	[illegible]	34		T				T	03
NEZPERCE	1.83	T	.11	.10	T				42	36	T	T		T			14	T	13	03	17		08	[illegible]	11	11	[illegible]			T	06	T
POTLATCH 3 NNE	2.39		.16						29	45			03				22	[illegible]	60	05	T		09	12	24	1						[illegible]
WINCHESTER 1 SW	2.10		.05	.06	T	T			14	24	T	06	T	T			07	T	14	23	[illegible]	T	12	[illegible]	15	[illegible]	1			T	[illegible]	[illegible]
* * * NORTH CENTRAL CANYONS 03																																
DWORSHAK FISH HATCHERY	2.14	.01	.12	.05					.24	31	03						04	01	34	12	16		[illegible]	29	29	4						
FENN RANGER STATION	3.42	.10	.04	.22	.04				03	40			T	06			19	30	07	22	25		25	28	16	26	27					28
KAMIAH	2.40	.01	.30	.08	.04				.17	54							20		01	10	[illegible]		09	17	19	19	01				08	
KOOSKIA	2.37		.13	.07	.13				.15	51							30	15		08	[illegible]	01	14	18	[illegible]	19	[illegible]				[illegible]	
LEWISTON WSO AP //R	.98	.01	.15						30	13							01	12	T	05		07	05	[illegible]	08	05	T				T	T
OROFINO	2.06	.06	.10	.04					24	26							16	04	35	06	15		15	[illegible]	24	T						06
RIGGINS	D 1.87	.15							20	20			T		05	20				10	17		15		35		T			[illegible]	10	[illegible]
* * * CENTRAL MOUNTAINS 04																																
ANDERSON DAM	5.24		03						01	T	T	T					28	25	1 14	1 12	02	38	35	[illegible]	25	1 34					T	
ARROWROCK DAM	3.79	.05	T	16					17	15			T		T		T	20	71	51	35		21	22	22	64	26					
ATLANTA	D 2.87		T	T					10	11	T	T		T			12	08	65	57	21	T	[illegible]	15	20	21					T	
AVERY R. S. NO 2	3.22			.42						38		03	03	01		5	05	11	60	37	16	04	37	42	06	13	03	T		[illegible]	59	10
BROWNLEE DAM	1.39	.05	.22						16	10							10	05	10	10	06			17	11	16						01
CASCADE 1 NW	2.15		.04						21	01							24	10	28	42	[illegible]	06	31	03	02	32						T
CENTERVILLE ARBAUGH RH	3.80		.08	11					31	.17	T					T	22	13	1 10	59	05	21	25	T	58							T
COBALT	1.18		T	.15							28	02					05	02	10	25	14	T	02			08	04	02		01	T	
DEADWOOD DAM	3.84				.12				.12	12	12			12			24	12	60	84		12	48		24	60						
DIXIE	2.26	.14		.07		T			T	03	39	06	T	04	T		T	T	16	30	15	11	14	10	03	25	16	T	T		T	13
ELK CITY	3.04	.13	.07	T	T					06	30	T	T	03	T		01	16	T	14	50	T	12	59	04	30	28	16	T		T	25
ELK RIVER 1 S	3.68	.26	.27	.03	T					18	65	T		04		T	20	T	60	21	28	T	15	35	30	05	T					11
FAIRFIELD RANGER STA	2.78		.24						.09			T	T				13		70	24	19	06	44		06	63						
GARDEN VALLEY RS	3.35		.12							27							15	15	66	60	12	22	30	06	16	54						T
GRANGEVILLE 11 SE	2.04		.10		.02				02	.38	04	T	06	[illegible]		01	11	01	T	08	34		35	T	07	37	T	01	T			05
GROUSE	2.17		05						10								35		05	23	12	12	50			45						20
HAILEY RANGER STATION	2.71								02			T						29	75	30	05	01	[illegible]	56		73						T
HEADQUARTERS	4.00			06					20	50		10						21	49	31	40	05	03	50	55	11	26			08	05	15
HILL CITY	2.37								07									98	40	T		41	T			51						
IDAHO CITY	4.21		.06	12					.22	.12	04						28	08	82	72	06	16	62	T	28	63					T	T
KETCHUM R S	3.22		.18						.16		T						34	T	50	66	27		67	T		44						
LOWMAN 3 E NO 2	-	-	-	-	-	-	-	-	-	-	-	-	-	-		-	-		-													
MC CALL	3.69	.06							13	20	10						32	21	60	16	32	10	98	08	T	48						T
MIDDLE FORK LODGE	1.13	.01		10							.02						T	07	07	37	06		23	01		17	02					T
NEW MEADOWS RANGER STA	3.16		.19						.24	20	T							20	64	63	22	04	18	16	04	52						T
NORTH STAR RANCH	1.29	.18	.08	.07						T	T	T		T				T		18	T	T	15	10	T	20	10	T				23
PIERCE 2	-	-	-	-	-	-	-	-	-	-	-	-	-	-	-	-		-														
POWELL	3.18	.18		.29	10	08			06	01	.04	01	02	06	T		T	18	29	04	17	01	14	11	27	03	27	T			07	55
SHOUP	.60		.03							03	17						T		05	07	04					20						01
STANLEY	-									-				T			-	-	-	23	-	-										
TAYLOR RANCH	-	-	-	-	-	-	-	-	-	-	-	-	-	-	-	-																
WALLACE WOODLAND PARK	3.58	.21	.30	.20	.05				T	22	02	05		05		T	.14	08	.45	23	20	04	28	41	23	03	T				12	25
WARREN	1.85			T					T	T	.28	18					T	T	18	10	28	18	22	23		20						T
YELLOW PINE 7 S	2.34		.07	T					.05	11	.07	T	T	T			17	09	32	41	16	T	33	03	07	37	06	T				[illegible]
* * * SOUTHWESTERN VALLEYS 05																																
BOISE 7 N	2.87		.24					T	.15	.10	.01	T				01	.28	.22	.42	35	T	25	11	01	[illegible]	61						[illegible]
BOISE LUCKY PEAK DAM	2.29		.22						.16								31	28	28	.15		20		22	22	25						
BOISE WSO AP //R	1.92	.16	.01	T				T	.13	.01						01	24	12	09	41	T	12	16	T	12	34					T	T
BRUNEAU	.76		*	.08					*	*	07						*	*	*	15			*	14	*	32						
CALDWELL	2 00		.07						.01	10							02	12	20	51	T	12	07	05	13	60						T
CAMBRIDGE	3.92		.22						.37	14							11	56	89	13		48	22	07	30	43						
COUNCIL	3.66	.27								42								44	1 00	08	15	29		40	13	46	02					
DEER FLAT DAM	1.59		.06	.01					.05	.10							T	09	01	55	02	05	[illegible]		08	55						
EMMETT 2 E	2.51		16	.03					06	18							05	17	27	49	05	25	11	02	10	63						
GLENNS FERRY	1.78		.06							06		02					10	16	06	12	[illegible]	44	15	16	46	11	T	T				
GRAND VIEW 2 W	.55	T	.08			T			03	T	T						10	T		T			08	05	T	[illegible]					T	
KUNA 2 NNE	1.42		09	.05					08	05							07	08	04	48		07	03	T	16	11					T	
MOUNTAIN HOME	1.64	T	.13							04	02		01				01	36	18	07	11	02	21	05	02	11	14					
OLA 4 S	3.73		.11	.09					25	22	01						25	25	43	40	08	30	34	15	24	66						
PARMA EXPERIMENT STA	D 2.42	.04	.02	03	.09				09	.19	03	07					T D	15	29	18	22	13	05	11	16	55	13					
PAYETTE	1.57		.15	.05					.13	.04	02						03	10	26	T		14	07	01	14	49						
SWAN FALLS POWER HOUSE	.71		.05						01	.08							09	T	01	04	T	T	11	03	03	26						
WEISER 2 SE	-	-	-	-	-	-	-	-	-	-	-																					
* * * SOUTHWESTERN HIGHLANDS 06																																
HOLLISTER	.86							T	.01	.07	.06						08	02	05			T	[illegible]	07	04	18		26	T			T
REYNOLDS	1.68			.13							27							07	11	43	15	04			12	26	11					
THREE CREEK	D .86		.05				24			02	01	T	T								01		22	01		09	01		[illegible]			T
* * * CENTRAL PLAINS 07																																
BLISS	1.90	T								02	02						09	05	39	03	15	16	22	09	07	60	01	T				
BURLEY FAA AP	1.70		T			T	.05		.13	T	T	T					17	04	26			04	23	T	T	72	06					T
CASTLEFORD 2 N	1.22						.12			.01	10						01	02	16			10	25	14	19	20		06	02			
HAZELTON	1.75						.23		.03	T		06					24		29			T	30	01	01	45	11	T				
JEROME	1.68	.01					T	T	.05			T					05	03	27	06			52		07	38	22	02				
MAGIC LAKE RESORT	-	-	-	-	-	-	-	-	-	-	-						-	-		-	-											
MINIDOKA 10 WNW	1.89	T					11	.12	.01	.04	07		T				T	32	16	14			31	[illegible]	03	36	24	02				
MINIDOKA DAM	1.98						20		.09		.02	05					28		12			T	44		03	65	06	T				54

SEE REFERENCE NOTES FOLLOWING STATION INDEX

DAILY PRECIPITATION

IDAHO
MARCH 1975

STATION	TOTAL	DAY OF MONTH																													
		1	2	3	4	5	6	7	8	9	10	11	12	13	14	15	16	17	18	19	20	21	22	23	24	25	26	27	28	29	30	31
[illegible] 1 ENE	1 79	02					.07	05			.25	T					.25	T	.22						.09	.15	.34	.35				
[illegible]HOO	2 87								.01		.06		T				.15	.10	.20	.60	.20		.85			.35	.30	.05				T
RICHFIELD	2 79	T					T		T		.03	.02					.16	T	.60	.03		T	.67		.03	.84	.26	T				.14
[illegible] 1 WNW	1 93						T			.02		T					.13	T	.45	T	.03	T	.56	.04		.70	T	T				
TWIN FALLS 5 N SE	1 84		T	.01			.11	.11	.01	.17	.01						.10	T	.21	.03			.14	.28	.14	.28	.17	.17				
TWIN FALLS WSO	2 14	.05		T			.15	.11	.06	.35	.05						.06	.02	.18	.05	T		.35	.11	.04	.30	.17	.14				
[illegible]																															
[illegible] NORTHEASTERN [illegible] VALLEYS 08																															
[illegible]	38								T		.03						T		.02	.08			.06	.10		.03	.05					.01
[illegible] AHTON FLAT	35		.01								.01						T				.01		.06			T	.06					
[illegible]BURGVILLE	1 23	.45								T	.15	T							.35	T				T	T	.28						
[illegible]RANDE 4	28		T							T	.08							T								.20	T			T	T	
[illegible] RANGER STATION	76		.02						.02	.03							.16	T	.03	.05	.08	.02	.20		T	.09	.06					
[illegible] 4 NW	39		T					T	T	T	T						.14	T	.02	.05	.05	T	.10			.03						
[illegible]	43	.08	.02	T						.04	.22						.03	T		T			.04									
SALMON 1 N	76		.08						.02	.08	.14						.10		.01	.07	.01	.01			.24					T	T	T
[illegible] SNAKE RIVER PLAINS 09																															
ABERDEEN EXP STATION	1 29	T		T	T		11	.12	.06	.04	T	.01						.18	.06	.05			.21		T	.14	.31					
AMERICAN FALLS 1 SW	1 99			.03	T		.41	T	.19	T	.04	.04			.02		.17	.01	.19		.02	.03	.27	T	T	.38	.19					T
[illegible] 1 SW	D 1 20		T								T						D .15		.15	.05			D .40			D .45						
[illegible]MPTON	1 56	T	.01						.06	.01	.12			.01			.06	.04	.22			.11	.25		.04	.41	.21				.01	
BLACKFOOT 2 SSW	93								.08								.08						.09			.24	.36					.07
[illegible] OF THE MOON MM	2 18								.01		.02	T					.36	T	.28	.08	.03	T	.65			.68	.02					.05
CHESTER EXP STATION	1 08											T						.17	.08			T	.27			.41	.15					
[illegible] FORT HALL INDIAN AGENCY	1 20		.03				.41		.04								.15									.34	.23					
[illegible]HMER 4 NW	1 41										T						T					T	.29			1.01	.11					
[illegible]HOE	-			-			-		-		-	-	-		-	-	-	-	-	-	-	-	-	-	-	-	-	-	-	-	-	-
IDAHO FALLS 2 ESE	-						-		-						-	-	-	-	-	-	-	-	-	-	-	-	-	-	-	-	-	-
IDAHO FALLS FAA AP	1 17			.03			.04	T	T	T	.08	T	T	T			.26	T	T			.20	.04		T	.44	.05					T
IDAHO FALLS 46 W	E 1 30											T					.08				01		.30D	.10		.10	.45					.01
MALTA 2 E	1 67					T	.17	.03	.05	.08	.06	.02	T				.10	T					.20	.12	.06	.78	T				T	T
MASSACRE ROCKS ST PK	2 30			.04			.32	.08	.11		.08	.03	T	T			.40		.15				.32		.01	.58	.16					T
[illegible] WSO AP	1 71	T	.03				.44	T	.10	.01	.05	.01	T	T			.16	.02	.07			.06	.05	T	.01	.58	.07	T			T	.05
ST ANTHONY 1 WNW	1 18	T					.01		T		.04	.03		T				.05	.02				.22	T	.02	.13	.66					
[illegible] SHR	76						.04		T	.01	.10	T		T			.05	T	T			.02	.10		.03	.14	.26					
[illegible] EASTERN HIGHLANDS 10																															
ARBON 2 NW	2 17						.27		T	T	T						.11		.21			T	.21	.02	.10	.90	.10	.15			T	.10
CONDA	2 31			.06			.33	.27			.01						.22		.05		.11				.45	.21	.60					
DRIGGS	2 65						.35	T	.40	.30	.23								.17	T		.25					.45					.70
GRACE	1 22	T	T				.18			.02	T						.07		.06			T	.12	T	.09	.42	.26					
HENRY	-					-	-			-			-		-	-	-	-	-	-	-	-	-	-	-	-	-	-	-	-	-	-
IDAHO FALLS 16 SE	.28		.04	T			.19		.02		.08			T			.07	T	.02	.01		.03	.05		.02	.26	.21					
ISLAND PARK DAM	4 43	T	.05	T	T			.05	.25	.09	.02	.03		.01			.38	.27	.85	.28	T	.06	1.12	.07	.05	.44	.27				.14	
[illegible]LOUSE	1 95		T	.01				T	.13	.01	.02	.18		.01			.21	.05	.30	.02	T	.04	.46	.04		.43	T				.04	
LIFTON PUMPING STATION	1 20						.45	.03			T			T			T		.02		.05		.11	T		.54						
[illegible]HEAD	1 79						.09	.10	T		.04						.08		.15			.02	.20	.01	.14	.93	.02				T	
[illegible] CITY	1 70				T	T	.08	.05	T		.08						.05	.05	.13			.04	.21	.01	.10	.85	.05				T	
[illegible]NTPELIER RANGER [illegible]	.08	T					.32	.24			.01			T				.03	.01	.03	.02	T	.27		.05	.48	.60					
MARSEY	1 41						.17			.15	.04	.20					.12		.05				.31			.42	.05					
PALISADES DAM	1 86	.02	.06	.08			.43	.04	.06	.06	.09			T			.05	.08	.15	.05		T	.08	.15	.04	.27	.15				.02	T
PEARSON SUGAR FACTORY	1 98	T					.44	.07	T	T	.17							.11	.02	T	.04		.09	.16	.03	.36	.47					T
RIGBY 2E ESE	72			.05			x	x	x	.27							.04		.27	.02		x	x	x	x	.07					
STAFFELL	82						T		T	T	T	T	T					T	.03			T	.43	.03	.03	.30	T					
SWAN VALLEY	1 08		.05	T			.26	T	.09	T	T						.08		.05			T	.17	T	.08	.10	.20					
TETONIA EXP STATION	48						.16		T	T	.18	.02		T			.03					.06	T			.03	T					T

SEE REFERENCE NOTES FOLLOWING STATION INDEX

DAILY TEMPERATURES

IDAHO
MARCH 1977

STATION		DAY OF MONTH																													MONTHLY MEAN
		1	2	3	4	5	6	7	8	9	10	11	12	13	14	15	16	17	18	19	20	21	22	23	24	25	26	27	28	29	30	31	
▪ ▪ ▪																																	
PANHANDLE 01																																	
BAYVIEW MODEL BASIN	MAX	48	45	46	46	39	38	43	42	37	40	40	44	41	43	42	40	45	40	41	50	43	40	44	44	48	38	38	51	38	43	50	42.2
	MIN	33	33	32	19	18	20	28	32	31	32	30	27	28	24	27	31	27	30	31	31	25	32	30	32	29	12	14	10	12	28	19	26.0
BONNERS FERRY 1 SW	MAX	43	52	48	43	41	41	40	38	39	44	45	41	43	41		45	42		49	46			45	49	45	41	39	40	45		49	44.6
	MIN	32	33	36	21	22	14	18	28	31	32	32	24	31	28		31	33		30	31			25	31	27	18	17	14	30		20	26.5
CABINET GORGE	MAX	52	47	47	46	37	44	42	39	36	40	45	41	39	38	40	42	39	39	45	41	38	41	40	47	41	36	33	38	45	45	41	41.4
	MIN	33	32	33	18	20	15	24	29	31	32	31	21	30	22	27	30	28	32	32	31	23	31	30	31	27	12	8	7	24	29	18	25.5
COEUR D'ALENE 1 E	MAX	40	50	57	47	47	45	48	46	41	45	47	49	43	45	41	40	45	42	48	48	43	39	40	45	48	42	39	39	49	47	47	44.6
	MIN	35	35	36	22	22	18	17	30	32	32	29	29	33	25	29	32	31	33	30	31	26	42	28	32	29	21	16	14	28	28	28	27.8
PORTHILL	MAX	38	42	48	47	40	37	37	41	34	39	38	41	37	43	44	36	45	40	43	49	42	41	46	44	40	39	39	38	31	34	39	41.4
	MIN	29	30	33	22	22	14	13	14	28	29	32	20	25	28	29	31	27	27	35	34	26	31	29	27	18	16	14	17	18	20	14	24.1
PRIEST RIVER EXP STA	MAX	46	42	44	45	43	43	43	42	35	38	45	43	41	40	36	42	42	38	43	43	42	39	39	45	42	36	35	35	46	44	39	41.0
	MIN	32	31	33	16	18	17	16	27	31	32	31	26	30	22	30	33	25	34	32	30	34	34	24	33	31	26	26	13	9	8	25	28	15	25.1
SAINT MARIES	MAX	56	58	55	45	46	47	53	51	45	44	46	45	42	43	48	42	41	42	50	50	41	44	40	47	46	43	39	37	43	45	40	45.2
	MIN	34	36	36	24	23	18	21	32	35	32	29	25	28	25	29	35	27	33	32	32	26	34	32	32	33	20	13	11	28	31	21	28.0
SANDPOINT EXP STATION	MAX	50	48	51	45	42	40	40	40	38	42	45	45	43	42	37	43	38	39	45	43	40	42	41	47	46	38	35	35	44	47	42	42.4
	MIN	34	35	35	16	17	26	26	28	30	30	29	22	32	29	27	33	21	32	33	30	34	34	24	33	28	15	12	9	34	35	19	27.2
TENSED	MAX	61	55	46	44	43	47	56	51	42	41	42	44	42	41	47	44	40	42	47	43	38	43	42	46	40	38	36	37	45	47	40	44.2
	MIN	34	38	28	25	26	22	25	34	32	29	29	24	29	26	30	31	31	33	33	29	29	29	32	33	31	22	16	14	28	33	22	28.3
▪ ▪ ▪																																	
NORTH CENTRAL PRAIRIES 02																																	
COTTONWOOD	MAX	50	61	54	50	42	43	44	55	61	42	41	45	42	44	42	38	40	47	43	42	43	43	42	42	43	32	31	30	34	44	42	41.2
	MIN	34	35	32	31	24	25	25	26	28	31	24	26	26	28	26	23	29	30	24	21	20	24	25	26	28	19	14	8	20	26	20	25.2
GRANGEVILLE	MAX	61	58	51	45	45	48	55	55	41	41	40	46	44	45	52	44	43	49	46	41	42	44	42	47	33	33	32	34	43	46	45	44.5
	MIN	33	37	32	31	24	21	23	36	32	26	30	23	29	24	26	31	25	37	31	23	20	28	30	29	28	21	3	4	25	30	24	26.3
MOSCOW-UNIV OF IDAHO	MAX	51	50	46	47	40	45	50	49	44	41	41	41	42	43	47	42	39	42	45	42	41	42	44	44	43	36	34	35	43	40	40	42.8
	MIN	36	35	34	27	25	22	28	36	32	28	30	26	26	26	31	32	28	33	32	30	28	22	31	32	32	25	21	16	29	31	25	28.7
NEZPERCE	MAX	57	54	48	40	42	44	52	56	42	40	41	46	42	43	51	43	39	48	42	40	39	42	42	41	39	31	30	32	40	42	36	42.1
	MIN	36	35	33	32	25	25	31	36	34	27	30	24	28	25	28	29	23	33	32	23	24	27	27	31	28	19	13	11	26	32	21	27.4
POTLATCH 3 NNE	MAX	54	49	42	42	41	45	53	51	42	40	36	44	40	42	46	44	35	41	47	41	38	42	41	43	39	36	35	36	37	35	45	42.0
	MIN	34	34	33	22	20	17	19	33	31	25	28	22	25	22	28	32	27	32	31	30	28	30	32	31	30	21	17	12	15	21	23	26.0
WINCHESTER 1 SW	MAX	48	48	43	38	40	41	47	45	39	39	37	39	37	39	42	37	35	40	38	39	33	40	36	39	33	34	30	33	42	41	33	38.6
	MIN	36	33	30	28	16	16	20	34	30	20	26	20	21	17	25	29	18	29	29	20	16	16	24	28	23	15	3	- 5	18	4	20	22.1
▪ ▪ ▪																																	
NORTH CENTRAL CANYONS 03																																	
DWORSHAK FISH HATCHERY	MAX	56	58	56	53	48	52	55	59	54	46	52	50	53	52	52	52	57	50	45	52	49	45	54	55	53	46	43	42	45	50	54	50.2
	MIN	39	39	40	35	29	28	27	33	40	34	34	29	30	28	30	35	30	34	34	35	28	29	35	35	39	30	21	18	21	14	27	31.6
FENN RANGER STATION	MAX	41	50	47	48	49	52	53	55	56	45	50	48	54	51	52	52	41	41	45	51	48	45	50	48	53	38	41	41	42	41	48	47.6
	MIN	32	32	31	34	30	27	25	28	28	33	32	28	29	29	29	31	29	31	33	33	26	31	32	33	36	28	1	15	15	30	29	28.4
KOOSKIA	MAX	62	60	55	51	52	56	59	62	51	50	51	57	51	54	59	56	50	58	52	58	47	53	52	52	50	40	40	44	50	51	48	51.2
	MIN	36	36	35	36	35	25	23	36	39	32	34	27	30	27	30	35	25	32	30	31	22	33	31	35	36	26	15	13	28	32	25	30.0
LEWISTON WSO AP	MAX	61	60	53	48	50	51	56	57	48	47	48	50	50	51	51	51	47	49	48	49	47	50	48	51	43	44	42	41	51	55	46	49.8
	MIN	41	42	38	36	28	26	28	41	34	30	31	27	31	28	36	35	32	37	35	32	32	31	33	38	32	27	21	3	33	34	32	32.4
ORofino	MAX	57	59	58	52	53	56	59	58	53	52	50	55	52	52	53	59	51	49	52	50	45	52	50	53	52	45	42	43	52	56	53	52.8
	MIN	38	39	38	34	28	27	25	40	41	33	33	27	28	26	31	39	29	36	34	34	26	35	35	37	40	28	20	11	32	33	26	31.7
RIGGINS	MAX	60	62	57	56	54	53	57	62	47	52	52	55	56	60	49	46	52	53	53	47	42	51	50	56	43	40	39	42	52	59	44	51.1
	MIN	29	34	33	26	26	29	30	33	34	34	27	27	28	29	27	32	33	31	31	27	25	41	31	36	26	22	22	18	29	25	25	28.6
▪ ▪ ▪																																	
CENTRAL MOUNTAINS 04																																	
ANDERSON DAM	MAX	49	47	47	47	48	49	49	50	48	47	45	45	45	47	45	41	36	41	43	40	38	40	42	47	44	37	37	32	40	41	48	44.0
	MIN	35	33	31	29	24	30	29	35	32	33	24	22	31	24	25	33	17	30	34	32	26	28	26	31	33	23	16	7	17	31	27	27.2
ARROWROCK DAM	MAX	46	53	47	45	50	53	50	50	49	44	45	49	46	49	49	49	40	35	43	41	42	34	40	41	45	40	44	35	36	49	52	44.3
	MIN	34	32	32	32	28	28	29	32	32	32	27	26	27	27	27	28	20	23	32	33	28	27	28	28	32	25	19	16	18	22	27	27.4
ATLANTA	MAX	53	52	44	48	50	48	50	47	39	38	37	36	44	42	43	42	30	38	41	40	31	30	41	40	39	34	25	31	43	42	41	41.0
	MIN	29	30	29	19	15	18	18	12	28	28	10	3	19	10	13	26	12	26	31	21	14	21	19	23	30	8	- 9	-10	7	27	13	17.0
AVERY R. S. NO 2	MAX	45	41	42	45	40	45	45	43	38	46	45	45	42	40	44	43	37	39	44	44	39	38	38	46	43	36	35	40	40	41	43	41.5
	MIN	30	29	30	27	23	18	18	29	30	31	30	25	30	25	27	31	26	32	32	30	31	30	27	29	30	14	10	7	24	28	27	25.6
BROWNLEE DAM	MAX	48	58	57	54	57	54	51	58	57	54	50	53	52	55	52	51	49	52	51	50	51	46	47	49	51	44	42	40	47	55	59	51.4
	MIN	34	36	31	33	31	28	28	32	37	34	33	27	27	27	28	36	28	32	35	28	28	32	29	29	35	24	22	19	28	33	27	30.0
CASCADE 1 NW	MAX	51	51	43	49	50	44	48	48	45	43	37	39	42	42	41	43	34	36	41	39	35	42	42	40	40	29	27	27	38	41	41	40.6
	MIN	28	32	25	23	22	11	18	32	28	27	21	12	20	13	19	27	8	25	31	19	7	23	21	27	26	8	1	0	9	28	19	19.7
COBALT	MAX	48	50	48	50	48	52	49	46	52	43	40	43	44	47	44	47	38	43	42	41	40	38	40	46	43	35	23	34	33	43	41	42.9
	MIN	23	25	22	19	12	8	7	24	28	25	16	5	18	10	14	20	4	19	28	24	5	15	18	18	29	12	1	-10	14	24	14	15.8
DEADWOOD DAM	MAX		43	46	46	48	46	52	46	41	37	45	32	43	45	39	34		36	39		27	34		36		32	28	36		39	36	39.4
	MIN		30	28	21	14	7	12	32	30	27	9	7	25	21	21	28	9	28	30			21	18	25	32	0	4		7			19.1
DIXIE	MAX	41	49	39	41	40	39	40	46	42	36	37	33	35	38	38	40	32	30	35	36	33	31	33	42	39	30	22	18	27	33	38	35.5
	MIN	23	23	16	15	19	4	4	5	28	23	21	1	6	9	11	12	- 3	4	17	12	1	11	11	16	21	12	-16	-23	-23	14	5	9.0
ELK CITY	MAX	43	52	45	49	47	43	43	54	50	39	43	39	44	41	43	45	36	36	44	44	38	38	40	40	46	32	30	25	34	41	41	41.5
	MIN	30	31	28	21	27	20	13	17	30	27	28	13	14	14	19	22	9	9	25	22	6	10	26	23	22	18	11	-20	-15	20	12	16.5

SEE REFERENCE NOTES FOLLOWING STATION INDEX

DAILY TEMPERATURES

IDAHO
MARCH 1975

STATION		DAY OF MONTH																													AVERAGE
		1	2	3	4	5	6	7	8	9	10	11	12	13	14	15	16	17	18	19	20	21	22	23	24	25	26	27	28	29	30	31	
ELK RIVER 1 S	MAX	53	55	52	49	46	35	38	50	48	47	43	44	44	42	43	44	46	36	41	47	40	43	43	42	43	47	37	32	35	46	40	43.6
	MIN	32	32	32	23	17	15	21	32	30	28	24	24	24	20	20	30	25	26	31	25	20	21	30	30	35	20	5	2	2	16	10	22.6
FAIRFIELD RANGER STA	MAX	44	41	41	40	42	45	44	43	42	40	36	37	40	40	41	38	33	37	44	37	37	34	36	39	42	35	35	35	32	41	41	39.1
	MIN	22	25	16	12	9	8	14	30	20	31	14	6	22	9	13	27	5	26	31	21	17	20	13	13	31	19	- 8	- 9	1	12	11	15.5
GARDEN VALLEY RS	MAX	47	47	47	54	50	50	53	52	43	47	49	46	50	50	52	43	38	46	43	44	39	39	43								44	46.5
	MIN	33	34	32	28	22	19	23	33	34	34	23	21	27	22	26	34	24	33	34	32	23	29	28	33							29	28.4
GRANGEVILLE 11 SE	MAX	42	59	59	57	50	50	58	61	50	48	46	47	48	50	57	51	47	53	49	45	44	45	49	51	43	37	35	41	47	51	43	48.8
	MIN	34	35	32	32	30	27	26	35	38	34	34	31	33	30	28	32	29	30	34	31	26	31	36	35	33	27	14	11	28	33	30	30.3
GROUSE	MAX	42	48	40	40	40	39	36	44	42	40	40	34	38	38	40	40	38	40	40	40	35	36	35	41	41	37	20	23	32	42	40	38.1
	MIN	15	20	10	7	3	11	13	28	15	16	16	- 4	1	0	18	18	- 2	17	34	25	5	18	M	4	24	14	2	- 3	- 5	10	17	11.5
HAILEY RANGER STATION	MAX	42	44	48	40	46	45	40	42	42	40	42	36	40	42	40	42	40	35	43	44	39	37	38	36	44	38	30	22	30	42	40	39.6
	MIN	25	27	20	20	16	22	20	32	20	28	24	12	22	12	18	28	7	26	32	22	15	20	6	19	30	18	8	2	0	13	14	18.6
HEADQUARTERS	MAX	42	47	47	43	41	42	46	52	45	36	41	42	44	41	41	41	47	38	41	43	40	38	42	37	43	33	33	30	34	31	35	40.5
	MIN	22	29	30	25	16	19	16	20	32	19	21	19	22	17	17	17	22	24	30	28	15	27	28	13	30	11	0	- 3	0	5	M	18.7
HILL CITY	MAX	41	40	39	42	42	41	39	40	38	39	38	39	36	36	37	36	35	36	40	36	33	33	34	39	39	31	24	27	33	40	41	36.9
	MIN	28	27	19	10	7	12	14	29	28	27	10	3	21	7	11	27	2	24	32	22	18	19	12	22	30	15	- 7	-13	2	20	26	16.3
IDAHO CITY	MAX	53	52	47	48	50	48	55	53	49	42	47	43	47	48	50	47	37	43	42	40	38	35	38	41	40	36	33	35	48	47	48	44.5
	MIN	30	30	30	22	17	15	18	31	33	30	16	15	22	18	20	31	12	30	32	29	15	24	26	30	32	10	0	- 2	12	28	26	22.0
KETCHUM R S	MAX	46	51	46	43	42	42	40	40	43	40	38	38	36	40	38	38	41	32	39	42	38	30	42	40	41	45	28	20	22	31	51	38.8
	MIN	23	18	13	10	6	9	13	15	19	19	10	3	3	10	9	11	- 1	1	21	25	14	16	4	4	13	14	4	- 5	- 6	- 1	13	9.9
LOWMAN 3 E NO 2	MAX																																
	MIN																																
MC CALL	MAX	48	50	43	43	45	44	46	48	44	38	37	35	39	41	42	40	34	35	41	40	33	35	33	39	38	28	22	31	39	44	40	39.2
	MIN	31	30	26	25	18	9	13	33	32	23	16	7	14	17	17	25	2	24	26	18	0	18	21	28	26	- 2	- 8	- 9	15	28	9	17.2
MIDDLE FORK LODGE	MAX	52	51	48	51	51	51	46	50	50	44	45	41	43	48	50	48	41	38	41	41	37	36	39	39	40	37	30	25	35	45	50	43.3
	MIN	31	29	28	27	21	17	15	18	31	29	20	18	19	17	16	22	16	19	30	29	15	16	22	22	28	19	13	2	2	21	23	20.5
NEW MEADOWS RANGER STA	MAX	41	47	48	49	48	48	44	48	48	42	41	38	41	45	43	40	41	37	43	44	40	38	37	40	40	33	31	27	35	45	42	41.4
	MIN	32	31	29	29	23	9	10	19	31	28	24	10	12	M	10	11	11	21	28	19	8	17	20	24	24	1	2	- 5	1	19	17	16.9
NORTH STAR RANCH	MAX	45	52	49	51	47	50	52	60	57	45	48	50	50	55	51	55	49	45	42	50	43	45	42	45	53	46	36	35	38	41	47	47.5
	MIN	32	31	24	29	28	25	19	32	26	32	26	18	15	23	22	25	21	23	29	29	18	16	16	29	31	19	10	5	M	26	23	22.8
PIERCE 2	MAX																																
	MIN																																
POWELL	MAX	37	48	47	47	40	43	42	46	43	43	40	43	43	42	42	49	37	38	38	43	39	39	41	40	43	34	29	28	31	35	39	40.3
	MIN	31	28	31	31	28	27	17	17	30	30	26	19	19	21	21	21	24	24	31	28	8	8	27	27	30	18	- 3	- 8	- 8	19	20	20.7
SHOUP	MAX	47	52	54	44	52	47	45	57	50	44	46	44	57	51	51	50	40	44	44	44	40	47	44	53	50	37	31	37	42	52	41	46.4
	MIN	30	30	30	26	23	20	21	29	32	32	26	25	27	24	25	29	23	29	32	28	25	28	28	28	32	23	15	7	28	29	24	26.1
STANLEY	MAX	45	48				50	38						38						39								38	32				
	MIN	20	23				M	- 5						15						28								-23	-28				
TAYLOR RANCH	MAX																																
	MIN																																
WALLACE WOODLAND PARK	MAX	54	41	51	48	44	42	40	44	39	38	36	40	42	39	39	45	38	40	39	43	40	40	41	43	43	34	34	32	34	40	43	40.8
	MIN	33	32	33	20	19	17	18	21	28	31	30	20	23	18	24	29	27	28	32	27	20	19	23	28	27	6	1	0	3	19	15	21.6
WARREN	MAX	51	51	44	41	41	42	47	46	40	37	33	38	39	42	41	41	30	38	41	32	32	33	36	41	37	29	22	28	36	41	37	38.3
	MIN	25	26	21	19	9	- 1	2	29	28	24	13	- 8	12	M	12	20	- 1	25	23	9	- 7	10	12	18	22	0	-13	-24	5	22	7	10.9
YELLOW PINE 7 S	MAX	45	55	44	44	46	47	48	51	46	41	37	38	39	44	46	45	36	32	38	42	37	33	36	38	44	34	25	22	34	42	45	40.5
	MIN	12	27	22	21	20	7	7	15	30	26	14	4	4	6	6	15	7	16	30	19	3	5	16	17	26	10	-14	-20	-19	13	10	11.5
. . .																																	
SOUTHWESTERN VALLEYS 05																																	
BOISE 7 N	MAX	56	53	50	50	51	47	52	53	41	42	45	44	49	44	51	46	38	50	45	40	37	37	42	45	41	34	32	33	47	52	41	44.8
	MIN	36	37	32	34	31	25	35	39	33	32	26	24	32	23	30	31	24	34	36	29	29	26	24	33	26	20	16	14	25	36	29	29.1
BOISE LUCKY PEAK DAM	MAX	50	61	54	58	55	53	50	50	56	51	52	50	54	50	55	53	41	53	47	45	42	40	44	50	42	37	38	50	55	57	43	49.5
	MIN	38	38	34	31	26	26	33	34	32	26	26	33	26	27	35	23	28	35	30	30	26	26	26	33	20	18	17	21	26	27	26	28.3
BOISE WSO AP	MAX	62	58	54	58	55	51	59	57	48	52	51	50	54	50	55	48	43	57	49	46	42	43	46	52	45	40	39	40	52	59	47	50.4
	MIN	39	39	35	36	33	30	37	42	40	36	29	27	35	27	36	28	28	41	40	33	33	28	27	38	33	25	23	19	26	36	29	32.5
BRUNEAU	MAX	63	60	57	61	59	57	59	61	53	51	50	55	56	55	59	52	48	65	63	50	45	50	51	57	51	41	39	41	56	65	55	54.4
	MIN	40	35	28	33	25	33	32	40	32	35	28	20	35	26	30	36	25	38	40	30	24	32	24	36	33	27	20	15	20	35	28	30.2
CALDWELL	MAX	60	60	56	56	57	57	62	61	57	55	52	53	56	55	57	54	46	64	62	48	48	42	50	54	53	41	40	45	56	60	57	54.0
	MIN	37	35	32	33	28	29	32	39	36	35	31	26	31	28	34	40	24	36	41	35	30	32	29	36	36	27	23	20	29	30	31	31.8
CAMBRIDGE	MAX	43	46	44	43	43	41	44	49	47	43	47	44	50	48	47	46	40	45	50	46	44	43	42	44	41	40	39	41	52	55	52	45.1
	MIN	31	32	24	25	21	25	21	34	32	25	32	19	23	25	30	34	24	34	34	30	25	25	24	32	31	22	22	19	29	29	28	27.1
COUNCIL	MAX	42	46	46	45	44	44	46	49	49	42	45	45	49	50	47	44	42	45	46	44	44	39	41	42	44	36	37	40	50	54	54	44.9
	MIN	33	34	40	29	23	28	23	36	35	30	29	21	25	25	30	36	25	31	34	30	23	31	28	38	33	21	18	16	28	31	29	28.8
DEER FLAT DAM	MAX	58	57	55	53	55	53	58	59	57	53	51	50	52	50	54	50	47	64	64	47	46	43	48	53	52	41	40	42	55	61	59	52.5
	MIN	37	35	31	32	29	30	31	40	38	35	32	25	29	29	36	36	25	38	40	33	29	31	29	36	27	22	19	16	26	31	30	30.9
EMMETT 2 E	MAX	57	56	56	55	57	56	62	61	54	53	52	52	54	51	58	55	43	55	57	49	46	41	48	52	52	40	38	41	55	60	55	52.3
	MIN	35	36	32	32	28	25	32	37	36	32	29	25	29	24	32	39	26	36	40	33	27	31	29	36	35	22	22	21	24	31	27	30.4
GLENNS FERRY	MAX	60	61	58	59	60	55	54	60	55	53	49	52	56	54	58	48	48	52	60	48	51	47	50	57	42	42	38	40	53	63	47	52.6
	MIN	37	42	31	31	25	26	31	39	36	36	31	26	26	25	26	30	21	21	38	35	26	29	28	31	36	20	21	15	17	27	27	28.4
GRAND VIEW 2 W	MAX	60	58	58	62	61	59	61	62	57	56	54	54	57	57	60	55	49	68	67	60	49	52	50	60	46	43	41	43	58	67	62	56.3
	MIN	36	42	28	30	23	32	25	35	32	36	33	21	29	31	26	36	23	38	38	32	23	31	25	34	36	27	23	16	21	28	29	29.3
KUNA 2 NNE	MAX	60	59	54	58	56	55	59	58	52	52	52	50	55	51	55	52	46	59	59	47	45	43	47	54	52	41	40	40	57	62	57	52.5
	MIN	34	34	28	30	25	28	28	39	30	33	29	21	27	23	29	33	23	38	39	32	28	30	26	36	33	23	20	13	22	29	25	28.6
MOUNTAIN HOME	MAX	59	56	53	57	53	53	57	57	50	52	48	48	53	49	48	45	44	57	51	44	41	42	45	52	39	37	35	36	50	60	44	48.9
	MIN	35	34	28	31	27	28	29	34	32	34	28	21	27	24	27	30	22	32	35	31	26	30	26	29	35	20	18	19	24	26	30	28.1
OLA 4 S	MAX	50	50	52	50	50	51	60	57	52	51	50	49	53	53	55	52	44	48	51	45	44	43	42	44	45	38	38	42	53	55	46	48.8
	MIN	30	30	30	27	24	21	26	35	34	32	29	21	25	22	28	33	20	33	38	29	22	25	28	33	35	21	18	16	25	28	29	27.3

SEE REFERENCE NOTES FOLLOWING STATION INDEX

DAILY TEMPERATURES

IDAHO
MARCH 1975

STATION		DAY OF MONTH																													AVERAGE
		1	2	3	4	5	6	7	8	9	10	11	12	13	14	15	16	17	18	19	20	21	22	23	24	25	26	27	28	29	30	31	
PARMA EXPERIMENT STA	MAX	43	52	54	54	52	57	52	61	59	56	50	53	53	54	53	60	55	40	62	50	46	38	40	48	53	38	40	37	42	61	58	50.7
	MIN	37	33	31	32	28	28	31	33	34	35	34	23	26	27	28	33	22	29	40	34	29	33	26	29	38	24	21	17	19	29	29	29.4
PAYETTE	MAX	55	52	55	53	53	52	62	60	57	52	52	54	54	55	56	51	46	59	64	51	48	47	50	52	52	43	41	44	58	60	60	53.2
	MIN	35	34	29	30	28	24	28	35	35	33	35	23	27	24	32	38	25	38	40	30	25	32	25	36	36	27	25	17	27	40	30	30.1
SWAN FALLS POWER HOUSE	MAX	60	62	57	60	61	58	61	61	59	55	54	53	58	60	58	57	49	63	69	55	50	48	50	56	53	41	41	41	56	63	62	55.8
	MIN	40	37	34	36	31	35	36	42	39	37	36	29	35	36	35	37	29	41	42	35	31	33	31	37	35	34	27	20	30	36	35	34.5
WEISER 2 SE	MAX																																
	MIN																																
▪ ▪ ▪																																	
SOUTHWESTERN HIGHLANDS 06																																	
HOLLISTER	MAX	57	54	50	58	53	48	52	49	45	42	43	42	46	45	52	45	42	57	58	45	43	43	39	48	45	31	29	25	42	54	49	46.2
	MIN	36	34	29	30	30	32	34	37	32	30	26	23	30	27	26	29	19	30	34	27	24	27	25	31	27	19	12	7	12	32	25	27.0
REYNOLDS	MAX			57	52	55	48	47	51	50	40	44	41	46	47	48	51	43	43	56	46	41	40	39	41	47	41	32	27	45	50	54	45.6
	MIN			29	28	25	25	27	30	32	31	31	21	21	22	25	33	26	31	36	28	23	29	28	32	36	21	17	10	10	30	26	26.3
THREE CREEK	MAX		57	49	55	53	48	47	49	42	39	38	41	43	43	47		40	55		53	43	44	37	47	43	26	23	29		51	37	43.7
	MIN		29	26	23	25	29	26	32	32	23	25	17	25	23	23		17	33		22	16	19	20	27	25	14	10	- 6	10		20	21.6
▪ ▪ ▪																																	
CENTRAL PLAINS 07																																	
BLISS	MAX	55	59	57	56	56	55	55	53	56	52	55	50	52	52	52	45	45	50	55	51	45	45	46	52	52	38	36	36	47	60	55	50.7
	MIN	33	34	34	33	30	28	34	32	33	35	25	25	32	22	32	32	20	32	39	31	26	31	26	32	32	25	18	15	19	32	26	29.0
BURLEY FAA AP	MAX	55	57	52	55	57	43	56	50	49	46	44	47	47	50	55	44	45	53	61	44	44	39	43	49	45	28	25	28	42	57	41	46.8
	MIN	32	34	31	25	27	33	32	33	34	33	26	24	28	24	27	29	22	32	38	30	25	29	26	32	23	18	10	10	18	29	19	26.9
CASTLEFORD 2 N	MAX	56	55	50	60	56	54	60	54	49	50	45	47	50	51	57	54	51	56	60	48	44	43	44	52	49	36	36	34	47	61	52	50.4
	MIN	31	30	30	28	38	26	28	40	31	35	28	22	27	28	26	29	23	33	36	22	29	29	27	24	22	20	16	12	13	30	26	27.1
HAZELTON	MAX	53	54	52	55	55	52	55	52	51	49	45	47	50	49	55	52	44	52	60	57	45	38	42	50	50	31	28	30	42	55	53	48.5
	MIN	32	35	31	28	26	30	30	38	33	32	27	27	29	23	25	34	22	31	36	28	28	28	27	30	26	20	12	11	21	29	25	27.5
JEROME	MAX	48	56	53	53	54	48	55	55	51	50	47	48	52	50	56	41	45	55	59	44	46	43	45	52	45	42	33	34	44	58	48	48.7
	MIN	34	33	32	30	28	29	31	33	33	34	28	23	24	25	25	29	22	22	36	30	26	28	19	25	34	22	16	13	14	19	18	26.3
MAGIC LAKE RESORT	MAX																																
	MIN																																
MINIDOKA 10 WNW	MAX	49	45	52	49	54	54	40	48	49	48	46	42	45	48	49	52	38	42	51	58	44	43	40	42	50	45	32	25	29	40	53	45.2
	MIN	31	31	30	26	26	27	28	31	29	32	27	24	25	24	25	25	23	23	33	30	25	27	25	26	31	20	8	9	10	16	25	24.9
MINIDOKA DAM	MAX	51	53	54	55	53	40	50	49	49	48	45	45	48	49	54	50	42	53	57	56	45	39	43	49	48	32	30	28	41	55	55	47.3
	MIN	32	33	25	29	34	33	31	34	29	29	28	23	30	25	22	32	24	32	37	31	26	29	24	31	31	20	9	14	16	29	24	27.3
PAUL 1 ENE	MAX	52	50	53	50	53	54	42	52	48	49	45	40	45	48	48	54	39	43	53	52	42	45	39	41	49	45	29	25	29	41	55	45.5
	MIN	34	32	33	29	29	28	32	33	31	32	29	25	27	26	26	28	24	24	38	32	26	26	20	27	33	19	16	12	12	20	26	26.7
PICABO	MAX	43	48	43	41	42	40	38	41	45	40	40	38	35	41	38	42	38	33	40	43	36	38	33	34	39	41	27	29	24	33	44	38.3
	MIN	27	27	20	18	14	17	17	20	25	25	18	11	11	16	16	19	11	9	20	26	15	19	6	5	23	22	3	- 2	- 2	2	15	15.8
RICHFIELD	MAX	42	47	46	42	42	41	41	44	46	45	40	40	43	45	46	45	40	39	48	45	41	36	39	47	44	34	29	30	36	50	49	42.0
	MIN	31	28	29	20	16	28	27	32	25	32	21	16	24	20	22	31	19	29	33	28	22	27	22	26	32	23	0	1	8	21	22	23.1
SHOSHONE 1 WNW	MAX	49	52	49	49	50	49	48	50	48	48	48	48	47	47	50	48	42	49	51	51	42	39	42	55	53	36	37	31	42	55	53	47.0
	MIN	37	31	30	27	26	34	29	36	32	34	26	23	30	26	26	34	20	33	37	29	26	29	22	32	33	25	14	12	14	27	24	27.7
TWIN FALLS 3 SE	MAX	58	56	57	57	56	54	45	56	54	50	48	50	46	52	51	55	42	46	53	60	43	46	45	43	53	48	35	32	32	46	52	49.1
	MIN	33	32	32	28	28	28	30	34	35	33	29	28	27	28	27	30	25	27	38	31	27	27	26	27	37	23	14	13	13	24	28	27.8
TWIN FALLS WSO	MAX	54	52	54	50	55	53	54	55	52	48	45	42	44	50	47	53	41	44	55	61	41	45	38	40	50	47	32	28	28	42	56	47.0
	MIN	33	32	34	30	30	30	33	34	33	34	31	26	29	28	28	29	26	26	36	31	26	31	27	31	35	22	12	11	12	26	26	28.1
▪ ▪ ▪																																	
NORTHEASTERN VALLEYS 08																																	
CHALLIS	MAX	46	46	51	44	51	44	42	48	44	40	39	45	43	46	49	38	39	49	40	39	37	38	39	49	37	34	23	31	44	46	51	42.0
	MIN	29	30	27	23	22	20	19	19	29	30	26	14	14	19	19	23	16	16	30	26	15	15	19	19	22	18	10	3	5	30	20	20.2
CHILLY BARTON FLAT	MAX	46	45	45	43	39	39	39	42	42	44	35	34	33	41	40	39	33	38	41	40	34	32	35	39	36	35	21	21	38	45	44	38.0
	MIN	18	20	20	11	M	8	17	27	17	24	21	8	12	10	13	26	7	19	20	21	12	18	11	19	24	12	2	2	- 4	12	22	15	15.2
GIBBONSVILLE	MAX	50	53	53	45	42	42	44	48	49	36	35	38	45	44	45	45	36	46	46	40	35	38	38	40	40	34	33	39	43	43	41	42.1
	MIN	20	27	24	21	28	22	14	24	27	28	23	13	24	14	18	24	15	26	26	22	9	22	21	23	25	15	9	22	29	16	19	21.0
LEADORE 2	MAX	45	48	44	42	45	39	43	44	40	36	33	35	38	41	42		39	42	49	39	37	36	43	44	39	26	18	22	34	48		39.0
	MIN	29	29	20	21	22	18	11	31	24	24	22	8	17	16	19		- 5	24	33	8	- 2	19	14	15	26	12	5	- 5	- 3	11		16.0
MACKAY RANGER STATION	MAX	38	45	50	40	42	41	52	44	45	38	40	38	37	42	34	40	33	28	47	40	37	36	41	40	40	35	25	26	31	44	35	38.8
	MIN	14	23	17	15	15	14	19	20	15	14	23	11	7	3	14	22	8	22	26	23	10	11	12	13	23	17	7	3	3	17	18	14.9
MACKAY 4 NW	MAX	42	44	43	36	36	39	35	37	40	37	36	34	35	39	33	35	32	35	43	35	30	32	30	37			25	20	35	43	33	35.6
	MIN	19	25	25	15	12	11	21	28	18	25	21	9	13	13	14	25	9	22	30	24	12	18	12	15			2	1	7	25	11	16.6
MAY	MAX	45	44	48	47	49	48	47	49	46	42	43	44	46	48	48	43	37	53	52	44	40	42	41	50	45	36	31	32	45	53	47	44.7
	MIN	24	27	22	21	20	14	15	29	23	28	26	14	23	19	23	29	16	29	32	27	16	19	18	25	17	16	10	2	17	30	19	21.0
SALMON 1 N	MAX	43	49	49	42	43	43	42	52	46	43	42	41	46	46	51	45	41	49	47	43	42	45	53	42	33	29	33	43	43	56	44	44.1
	MIN	25	29	28	24	25	16	17	28	28	32	27	16	26	21	23	28	17	29	32	29	17	29	27	29	19	16	5	22	22	30	21	23.8
▪ ▪ ▪																																	
UPPER SNAKE RIVER PLAINS 09																																	
ABERDEEN EXP STATION	MAX	45	44	50	45	49	51	38	46	45	44	44	41	43	44	45	49	40	40	49	57	41	42	39	40	49	42	27	21	26	39	50	42.7
	MIN	28	30	30	27	29	28	27	30	28	32	28	19	21	24	24	25	22	23	34	31	26	20	26	28	31	17	10	8	9	16	26	24.4
AMERICAN FALLS 1 SW	MAX	46	51	51	50	53	53	48	50	46	45	42	41	47	47	51	48	42	44	58	41	44	44	40	48	49	35	22	25	38	49	50	45.1
	MIN	31	34	29	33	25	32	29	32	28	32	28	20	31	25	22	32	23	31	39	33	24	30	28	31	31	20	14	10	16	30	28	27.5

SEE REFERENCE NOTES FOLLOWING STATION INDEX

DAILY TEMPERATURES

IDAHO
MARCH 1975

STATION		DAY OF MONTH																													AVERAGE
		1	2	3	4	5	6	7	8	9	10	11	12	13	14	15	16	17	18	19	20	21	22	23	24	25	26	27	28	29	30	31	
ARCO 3 SW	MAX	41	45	41	43	43	40	38	40	42	43	38	38	39	40	39	38	38	38	47	45	44	40	36	42	44	40	28	23	35		41	39.6
	MIN	22	29	21	13	12	18	18	13	15	25	22	15	9	12	13	22	11	25	33	24	13	25	8	13	28	17	8	5	- 3		5	16.4
ASHTON	MAX	50	42	34	40	44	37	40	38	33	36	37	33	38	35	40	40	30	37	44	38	34	32	35	38	40	33	19	20	27	39	35	36.1
	MIN	31	30	25	28	20	25	15	33	27	29	21	2	21	10	12	27	15	17	33	30	14	27	17	15	30	12	4	8	- 2	20	19	19.7
BLACKFOOT 2 SSW	MAX	45	49	45	49	50	49	47	45	42	46	44	43	45	47	49	43	40	48	59	57	43	42	42	49	49	38	26	26	36	47	46	44.7
	MIN	30	32	22	27	25	30	28	35	30	32	23	16	26	23	22	33	22	31	32	33	23	31	23	29	36	18	10	9	14	23	24	25.5
CHESTERS 1E THE MOON NM	MAX	39	42	41	43	45	41	46	40	38	39	42	35	40	38	40	39	33	33	40	40	32	31	31	39	43	34	26	20	32	38	38	37.4
	MIN	20	30	21	17	20	18	19	19	18	23	21	11	15	12	16	25	8	23	30	23	14	21	6	19	26	16	5	- 2	2	15	19	17.1
DUBOIS EXP STATION	MAX	42	40	36	37	39	36	36	35	37	35	35	31	38	38	33	34	34	33	38	41	34	41	35	31	33	33	17	24	28	35	31	34.5
	MIN	26	29	20	25	19	21	16	32	27	28	23	6	14	12	15	27	8	25	28	27	12	26	7	10	27	10	4	2	1	15	18	18.1
FORT HALL INDIAN AGNCY	MAX	50	50	47	51	52	40	49	44	42	43	39	41	44	48	49	41	39	46	59	56	44	40	40	47	43	31	23	27	37	48	44	43.7
	MIN	32	32	34	34	28	31	28	34	30	32	26	17	28	21	21	32	22	31	36	32	23	30	25	30	31	16	10	6	11	27	27	26.4
HAMER 4 NW	MAX	45	42	42	38	41	37	39	42	40	43	43	34	42	42	44	40	40	42	51	51	41	41	40	39	38	37	25	25	32	39	38	39.8
	MIN	17	22	19	19	12	18	15	29	28	22	20	4	6	8	12	22	9	27	32	29	13	26	6	12	25	11	3	5	3	16	21	16.5
HOWE	MAX																																
	MIN																																
IDAHO FALLS 2 ESE	MAX	44	45	44	42	48	41	40	43	41	42	39	40	45	45	46	43	35	44	58	54	41	41	40	44	43	34	25	25	35	48	46	42.0
	MIN	29	28	30	25	22	28	22	33	31	32	23	12	24	18	20	32	22	30	37	33	22	30	22	28	33	16	9	7	12	26	26	24.6
IDAHO FALLS FAA AP	MAX	38	41	37	38	42	35	38	40	37	39	33	37	40	42	45	37	35	43	57	40	38	36	39	43	41	25	20	24	34	49	35	38.0
	MIN	29	27	27	23	17	27	23	31	30	25	19	12	24	18	23	28	22	30	37	30	25	27	21	29	23	12	10	9	15	29	23	23.4
IDAHO FALLS 46 W	MAX	42	41	38	42	42	37	37	41	37	39	39	38	43	43	44	37	37	43	43	40	41	33	34	40	37	29	21	24	33	44	31	37.7
	MIN	27	26	19	16	15	22	25	31	26	26	20	13	14	16	21	28	19	29	34	29	18	32	13	22	29	21	11	6	10	19	25	21.4
MALTA 2 E	MAX	52	59	52	56	55	50	50	48	48	48	41	47	45	46	50	49	40	56	60	58	45	42	39	50	46	37	26	27	43	55	50	47.4
	MIN	30	31	31	28	28	38	30	30	30	30	28	28	21	24	20	31	15	39	33	30	18	25	24	32	22	15	9	9	13	22	20	25.3
MASSACRE ROCKS ST PK	MAX	49	54	52	56	57	52	49	50	48	45	42	45	47	48	52	45	43	50	59	53	45	40	42	49	43	35	24			52	48	47.4
	MIN	31	32	31	28	24	32	25	34	33	32	25	17	30	23	23	33	19	32	37	32	23	28	27	30	30	19	11	8		27	27	26.8
POCATELLO WSO AP	MAX	50	50	47	51	52	41	51	46	44	44	43	41	44	47	49	43	41	53	60	42	45	39	40	49	42	30	23	28	37	49	36	43.8
	MIN	32	32	34	34	28	33	31	33	32	31	24	20	30	25	26	30	25	34	39	31	26	30	28	32	22	15	11	6	14	32	20	27.1
ST ANTHONY 1 WNW	MAX	35	42	41	36	39	44	42	39	41	36	37	35	30	35	38	38	37	34	42	47	38	37	35	40	40	37	28	20	25	27	43	36.7
	MIN	26	28	26	30	17	22	16	23	25	23	22	3	6	11	12	23	14	22	34	28	11	12	10	10	24	15	5	2	- 1	0	1	16.1
SUGAR	MAX	45	45	42	42	44	43	41	41	39	41	39	32	39	40	39	38	35	39	49	44	39	39	39	40	39	37	22	24	33	44	36	39.0
	MIN	32	27	26	29	19	26	18	33	24	32	20	4	23	9	10	31	13	32	37	38	22	31	13	14	29	15	6	4	1	24	23	21.5
. . .																																	
EASTERN HIGHLANDS 10																																	
ARBON 2 NW	MAX	45	49	44	40	40	37	40	42	38	44	38	40	40	40	41	38	36	40	47	45	40	41	36	42	42	35	30	24	34	38	42	39.6
	MIN	30	34	30	24	22	33	30	33	26	29	25	18	23	21	18	30	22	28	33	33	26	26	24	27	30	14	10	4	1	23	25	24.3
CONDA	MAX	40	47	45	40	42	47	37	42	41	37	39	31	33	36	33	39	34	32	43	49	38	37	31	33	32	38	22	18			34	36.9
	MIN	25	28	29	20	23	26	30	33	26	25	15	6	8	11	10	11	9	11	29	28	22	25	10	18	24	10	- 2	- 8			19	18.0
DRIGGS	MAX	48	45	42	45	45	42	43	45	44	40	39	36	40	35	42	40	34	39	48	45	40	37	37	40	41	40	29	15	27	34	39	39.2
	MIN	34	25	20	25	29	29	13	27	30	24	16	1	18	8	8	25	17	23	35	31	30	27	14	19	29	9	- 3	- 2	- 6	16	19	19.0
DRACE	MAX	47	50	45	40	42	38	43	44	42	40	37	40	38	39	40	39	34	38	51	48	37	42	36	36	35	35	23	23	31	34	34	38.7
	MIN	26	30	28	25	21	32	32	32	26	28	19	12	22	17	15	27	13	14	32	32	24	27	11	24	31	12	0	- 5	- 5	16	22	20.6
HENRY	MAX																																
	MIN																																
IDAHO FALLS 16 SE	MAX	51	44	38	44	44	38	42	42	37	38	31	35	36	40	37	36	31	45	49	41	36	37	33	38	38	26	16	19	30	39	34	36.9
	MIN	33	35	26	25	25	30	26	35	29	25	16	6	19	13	14	26	12	25	24	26	20	15	19	25	26	10	3	2	- 1	20	18	20.2
ISLAND PARK DAM	MAX	46	39	35	37	41	38	41	36	38	36	35	34	36	38	37	34	30	33	38	37	33	30	29	30	36	35	13	20	28	28	30	33.9
	MIN	22	19	24	26	17	8	16	26	18	25	17	-17	19	- 8	- 7	21	- 5	22	30	27	0	26	26	4	24	8	- 2	- 1	-10	8	11	12.2
KILGORE	MAX	47	41	37	36	38	39	38	35	40	38	29	30	32	31	34	31	29	32	38	36	31	34	27	32	33	32	12	20	20	34	34	32.9
	MIN	24	16	16	25	16	10	- 2	23	15	22	15	- 9	10	- 2	- 2	21	- 6	22	21	22	- 3	23	8	- 3	23	2	- 3	- 3	-10	6	15	10.1
LIFTON PUMPING STATION	MAX	40	48	44	43	45	39	46	46	40	39	39	33	35	40	39	36	34	42	53	46	40	41	34	40	40	25	18	19	29	40	39	38.5
	MIN	20	22	22	13	15	31	28	24	25	27	10	13	14	15	8	17	14	24	35	28	25	20	17	21	24	13	3	1	0	20	18	18.3
MALAD	MAX	47	55	48	46	50	48	49	50	49	46	44	45	44	49	49	45	39	46	62	60	43	46	40	40	38	35	28	28	38	41	39	44.7
	MIN	29	33	31	23	23	34	34	34	29	32	25	21	27	25	22	30	20	29	38	34	29	30	25	29	25	18	11	6	9	22	29	26.0
MALAD CITY	MAX	45	48	47	45	47	50	47	50	49	46	44	44	44	49	49	48	40	50	62	59	48	43	41	42	41	36	29	28	38	41	40	44.8
	MIN	25	27	27	16	16	33	32	31	23	32	24	19	25	24	20	27	19	30	35	32	28	31	26	30	33	20	11	8	9	28	29	24.8
MONTPELIER RANGER STA	MAX	44	45	50	43	43	49	43	43	46	39	41	35	35	35	39	40	37	34	43	56	42	40	34	34	40	41	22	20	21	44	40	39.3
	MIN	22	27	27	15	17	16	31	32	28	27	12	12	12	17	10	16	10	10	25	30	24	25	12	19	23	12	1	- 3	- 6	0	8	16.5
OAKLEY	MAX	52	59	52	55	57	50	55	46	46	43	40	43	48	50	52	46	42	55	55	56	50	36	40	48	43	30	27	26	43	56	50	46.8
	MIN	33	36	31	31	29	34	34	34	31	32	24	24	28	28	25	26	24	32	35	26	28	26	27	30	30	26	12	9	15	29	26	27.6
PALISADES DAM	MAX	49	52	49	45	51	51	43	44	41	41	36	36	34	40	41	41	37	37	53	53	40	39	35	40	41	37	22	20	29	41	40	40.6
	MIN	33	33	30	27	22	32	30	34	30	30	21	9	22	18	11	20	20	25	36	34	21	26	19	23	29	12	5	- 1	- 6	21	22	22.2
PRESTON SUGAR FACTORY	MAX	42	50	52	47	44	49	43	49	50	43	42	42	40	43	43	47	40	37	49	60	48	51	38	39	42	39	22	22	23	31	41	42.2
	MIN	25	26	28	17	17	18	32	32	28	30	23	19	19	25	19	26	16	17	30	35	28	29	22	26	27	18	8	6	6	13	27	22.3
STREVELL	MAX	54	49	49	49	49	49	47	45	48	43	36	40	43	43	48	43	41	55	59	55	41	45	35	45	45	32	22	21	39	51	45	44.1
	MIN	34	34		25		32	27		29	29	23	21	23	24	18	32	21	29	32		22	25	23	25	31	18	8	5	9	24	25	24.0
SWAN VALLEY	MAX	43	49	47	46	50	46	46	42	41	42	38	36	37	40	43	37	34	41	52	44	38	37	37	41	40	35	21	22	25	37	39	39.5
	MIN	32	32	30	24	20	30	24	34	27	28	16	2	20	10	8	25	17	23	34	34	20	28	21	24	32	14	8	2	- 6	16	23	20.8
TETONIA EXP STATION	MAX	52	42	40	42	42	43	42	49	38	48	34	31	44	40	43	42	41	40	38	39	38	39	40	39	38	29	25	17	28	36	36	38.5
	MIN	33	32	23	22	24	22	16	27	28	24	12	- 7	11	5	4	24	22	19	20	15	12	14	16	8	20	8	- 2	1	- 5	18	20	15.7

SEE REFERENCE NOTES FOLLOWING STATION INDEX

DAILY SOIL TEMPERATURES

IDAHO
MARCH 1975

STATION	DEPTH (IN)	TIME	DAY OF MONTH 1	2	3	4	5	6	7	8	9	10	11	12	13	14	15	16	17	18	19	20	21	22	23	24	25	26	27	28	29	30	31	AVERAGE
ABERDEEN EXP STA																																		
	4	MAX	31	32	36	36	38	40	34	38	38	37	38	37	37	40	41	41	35	34	38	44	41	38	40	38	41	39	37	33	32	31	31	37.0
		MIN	30	31	32	32	32	33	32	33	33	34	33	33	33	33	34	34	33	33	34	36	35	35	34	35	36	35	33	32	31	31	31	33.1
IDAHO FALLS 6 NW																																		
	4	MAX	31	31	31	31	31	31	31	31	31	31	31	31	31	31	31	31	31	31	31	31	32	32	32	32	32	32	32	32	32	32	32	31.4
		MIN	31	31	31	31	31	31	31	31	31	31	31	31	31	31	31	31	31	31	31	31	31	32	32	32	32	32	32	32	32	32	32	31.3
KUNA 3 E																																		
	4	MAX	37	39	40	41	42	42	42	42	43	43	44	43	42	44	43	41	42	41	42	43	44	42	41	42	43	44	39	38	39	41	42	41.6
		MIN	35	37	39	40	40	40	40	41	42	43	42	40	41	41	41	41	39	39	40	42	41	40	39	41	42	39	37	37	36	39	41	39.8
	8	MAX	41	43	44	45	45	45	45	45	46	46	46	46	46	46	46	46	46	46	46	46	46	46	45	45	46	47	45	44	43	44	45	45.2
		MIN	40	41	42	43	41	43	44	44	43	45	46	45	45	45	45	46	45	45	45	45	46	45	45	44	45	45	44	43	42	42	44	44.0
TWIN FALLS WSO																																		
	4	MAX	40	44	43	48	46	46	42	45	46	46	45	44	42	44	46	46	39	38	42	46	40	36	34	40	44	42	32	32	34	34	44	41.6
		MIN	33	32	33	35	34	38	34	38	38	38	35	33	34	34	34	34	32	34	38	36	33	34	32	34	40	32	32	31	32	32	32	34.2
	8	MAX	34	35	36	36	37	38	37	38	38	38	38	38	38	38	38	39	39	39	39	39	39	39	39	38	38	39	38	39	37	37	37	37.8
		MIN	34	34	34	36	35	36	37	37	38	37	38	38	38	38	38	38	38	39	38	37	39	39	38	38	38	37	37	37	37	37	37	37.2

SEE REFERENCE NOTES FOLLOWING STATION INDEX

SNOWFALL AND SNOW ON GROUND

STATION		DAY OF MONTH																											
		1	2	3	4	5	6	7	8	9	10	11	12	13	14	15	16	17	18	19	20	21	22	23	24	25	26	27	28	29	30	31
PANHANDLE 01																																
BONNERS FERRY 1 SW	SNOWFALL	-				-	-		.8	T				1.5			-	-	-		-	-	-	-	-	-	-	-	-	-	-
	SN ON GND							10	10	-	-	5	-	4		-																
COEUR D'ALENE 1 E	SNOWFALL								1.9					T		T		T					T	T							
	SN ON GND	8	7	6	4	3	3	2	2	T																						
PORTHILL	SNOWFALL	-	-	-	-	-		-	-	-	-	-	-	-	-	-	-	-	-			-	-	-	-	-	-	-	-	-	-	-
	SN ON GND	17	16	12	10	10	10	9	7	7	7	7	6	6	6	5	4	3	2			2										
PRIEST RIVER EXP STN	SNOWFALL								4.0	.5	T		.5	1.0	T	.2	1.5	.5			T	T	8.5	T		1.0					T
	SN ON GND	29	28	26	25	25	24	24	28	27	25	24	24	25	24	24	24	24	23	23	22	21	30	28	28	28	27	26	25	25	24	22
SANDPOINT EXP STATION	SNOWFALL								2.0	2.0						2.0	T	1.0					4.0	T								
	SN ON GND	20	18	17	16	15	15	15	17	18	16	15	14	13	12	12	12	13	13	12	12	12	15	14	13	12	12	11	11	11	10	10
NORTH CENTRAL PRAIRIES 02																																
COTTONWOOD	SNOWFALL				.2					T	T						T	T	T								T				T
	SN ON GND																T	T									T				T
NEZPERCE	SNOWFALL								T	T	T	T		T			1.5	T		T	.5		T	T	1.0	1.0	.5			T	T	T
	SN ON GND	1	T	T	T	T	T	T	T	T	T	T	T	T	T	T	5	T	T	T	T	T	T	T	T	T	T	T	T	T	T	T
POTLATCH 3 NNE	SNOWFALL									2.0								.5					.5			T						T
	SN ON GND		-	-			-	-	-	1																						
NORTH CENTRAL CANYONS 03																																
LEWISTON WSO AP	SNOWFALL								T																		T					T
	SN ON GND																															
	WTR EQUIV																															
CENTRAL MOUNTAINS 04																																
ANDERSON DAM	SNOWFALL																T	3.0	18.0			3.0	3.0	2.0								
	SN ON GND	16	15	14	14	13	13	11	10	9	8	8	7	6	5	4	3	6	14	7	6	9	11	11	9	7	7	7	7	6	5	5
ARROWROCK DAM	SNOWFALL																	T	4.0				T	T	T							
	SN ON GND	4	4	4	4	3	3	3	2	1	T	T	T	T	T	T	T	T	2	T	T	T	T	T	T	T	T	T	T	T	T	T
ATLANTA	SNOWFALL																5.0	2.0	12.0	T	1.0	T	10.0	1.5	2.0	3.0					T	
	SN ON GND	47	46	46	46	45	45	44	42	41	41	40	40	40	39	39	42	42	46	44	44	44	50	52	48	50	48	48	47	46	45	44
AVERY R. S. NO 2	SNOWFALL																				T	T	.5	.6	.1	.2						
	SN ON GND	27	27	26	26	26	26	26	26	24	24	24	24	23	22	22	22	22	22	22	21	21	22	23	23	23	23	23	23	23	23	23
CASCADE 1 NW	SNOWFALL		T							T							4.0	2.0	4.0	1.0	1.0	2.0	6.0	1.0	.5	5.0					T	
	SN ON GND	25	23	23	22	21	21	20	18	18	18	17	17	17	16	16	20	20	20	18	18	18	24	22	21	22	20	20	20	18	18	18
CENTERVILLE ARBAUGH RH	SNOWFALL			T					T	T	T						2.0	2.0	11.4	3.7	T	5.2	4.0	.2	4.8						T	
	SN ON GND	37	35	35	34	34	33	32	30	29	29	29	29	29	28	27	29	31	34	33	32	35	36	36	36	36	36	35	34	34	32	29
COBALT	SNOWFALL										2.8						1.3	.5			1.3						.2	.8	T			
	SN ON GND	20	19	18	17	17	17	16	16	15	21	20	19	19	19	18	19	20	19	18	20	20	19	19	19	20	20	21	21	21	20	20
DEADWOOD DAM	SNOWFALL	-	-	-	-	-	-	-	-	-	-	-	-	-	-	-	-	-	-	-	-	-	-	-	-	-	-	-	-	-	-	-
	SN ON GND	-	-	-	-	-	-	-	-	-	-	-	-	-	-	-	-	-	-	-	-	-	-	-	-	-	-	-	-	-	-	-
ELK CITY	SNOWFALL			T	T					T	.3	T	T	1.0			T	.5	T	T	.8		1.7	2.8	1.5	3.1	3.5	.2	T		T	2.0
	SN ON GND	30	28	28	27	27	27	25	23	22	22	21	21	22	21	20	20	21	21	20	21	20	22	24	21	24	28	28	25	24	23	24
FAIRFIELD RANGER STA	SNOWFALL											T	T				2.0		7.0				1.9	6.0			.2	6.0				
	SN ON GND	27	26	25	23	22	20	19	18	16	14	14	14	14	14	14	15	15	20	16	15	18	24	21	19	21	20	20	20	19	18	18
HAILEY RANGER STATION	SNOWFALL								T			T						3.0	6.0			T	4.0				5.0					T
	SN ON GND	-	-		24	-	-	-			16	-			12	12	12	12	-	14	-	-	-		-	18	21	-	-	-	-	-	13
KETCHUM R S	SNOWFALL		2.0						1.0		T						4.5	T	6.0	3.0	1.0		10.0	T			5.0					
	SN ON GND	31	31	29	29	28	28	27	28	27	27	27	27	27	26	26	29	28	33	35	33	31	41	38	37	40	36	36	36	35	35	33
MC CALL	SNOWFALL									1.0							5.0	4.0	4.0		3.0	2.0	20.0	2.0	1.0	7.0						T
	SN ON GND	46	44	43	42	41	40	39	37	36	35	35	35	33	32	30	35	39	40	36	37	39	59	57	46	50	46	45	44	41	38	38
POWELL	SNOWFALL			.5	T				.3		.3	T		1.0	T		T	2.0	4.0	T	2.0		1.5	3.5	4.0	.3	6.0	T		.4	2.0	
	SN ON GND	47	44	42	42	41	40	40	40	39	38	37	36	36	35	34	33	34	36	33	34	33	33	36	39	34	39	38	38	37	36	38
WARREN	SNOWFALL			.5						1.0	3.0	2.0					1.0	1.0	2.0	2.0	3.0	2.0	2.0	2.0		3.0						1.0
	SN ON GND	53	51	51	51	50	50	50	50	50	53	54	53	51	50	50	50	51	52	53	54	54	55	55	54	57	56	56	56	56	55	56
SOUTHWESTERN VALLEYS 05																																
BOISE WSO AP	SNOWFALL																.5	.7				.2	.8	T		T						T
	SN ON GND																						T	T								
	WTR EQUIV																															
COUNCIL	SNOWFALL																	6.0				5.0		1.0		-						
	SN ON GND			9	7	6	5	4		2								6	2			-	-	-		-						
GLENNS FERRY	SNOWFALL																						T									
	SN ON GND																															
PAYETTE	SNOWFALL																	-					T									
	SN ON GND																															
SOUTHWESTERN HIGHLANDS 06																																
REYNOLDS	SNOWFALL																				T											
	SN ON GND																				T											
THREE CREEK	SNOWFALL						2.0				T										T		.5	2.0		2.0	2.0		2.0			T
	SN ON GND	T	T	T	T	T	T	T	T	T	T	T	T		T	T	T	T	T	T	T	T	1	2	T	1	1	T	T	T	T	T

SEE REFERENCE NOTES FOLLOWING STATION INDEX

SNOWFALL AND SNOW ON GROUND

STATION		DAY OF MONTH																												
		1	2	3	4	5	6	7	8	9	10	11	12	13	14	15	16	17	18	19	20	21	22	23	24	25	26	27	28	29	30	31
CENTRAL PLAINS 07																																
BURLEY FAA AP	SNOWFALL						T				T	T					T	T				T	1.0	T	T	T	1.0				T
	SN ON GND																						1	T			1	1	1	1		
RICHFIELD	SNOWFALL																T		3.0				5.3				2.8					1.6
	SN ON GND	8	7	7	6	6	6	5	5	4	4	4	3	3	2	2	1	1	3	1	T	T	4	3	2	T	2	2	2	1	T	1
TWIN FALLS WSO	SNOWFALL							.9									.1	T	1.0				2.0	1.1	T		T	1.7				
	SN ON GND																T						2	2	T		T	2	2	1		
NORTHEASTERN VALLEYS 08																																
GIBBONSVILLE	SNOWFALL	6.0								T	3.0	T								T				T	T	4.5					
	SN ON GND	38	36	35	35	33	32	31	29	29	30	30	29	28	28	27	27	27	27	26	26	26	25	25	24	26	26	26	25	24	24	24
UPPER SNAKE RIVER PLAINS 09																																
ABERDEEN EXP STATION	SNOWFALL	T			T			1.0			T	T						T	.3				T		T		2.0				
	SN ON GND	T			T			1			T	T						T	T				T		T		2				
ASHTON	SNOWFALL	T									.5			.5			.2	.2	4.0			1.0	3.0		.2	.2	2.0			.2	
	SN ON GND	40	38	38	37	36	36	35	34	34	34	33	33	33	33	32	32	31	32	30	29	30	32	31	30	32	32	31	31	31	31	30
BLACKFOOT 2 SSW	SNOWFALL	-	-	-	-	-	-	-	-	-	-	-	-	-	-	-	-	-	-	-	-	-	-	-	-	-	-	-	-	-	-	
	SN ON GND	-	-	-	-	-	-	-	-	-	-	-	-	-	-	-	-	-	-	-	-	-	-	-	-	-	-	-	-	-	-	
CRATERS OF THE MOON NM	SNOWFALL								.2		2.0						4.0	T	2.5			T	7.0			7.0						2.0
	SN ON GND	37	35	34	34	33	33	32	32	32	32	32	31	30	30	30	33	33	36	35	35	35	40	40	40	41	40	40	40	40	38	39
DUBOIS EXP STATION	SNOWFALL																	.5				T	6.0			6.0	2.0					
	SN ON GND	16	14	13	13	13	13	12	12	11	11	11	11	11	10	10	10	10	10	9	9	9	12	11	11	17	19	19	19	19	19	19
IDAHO FALLS FAA AP	SNOWFALL						1.0	T		T	T	T	T	T			T	T	T			1.0	T		T	1.3	.6				T
	SN ON GND	3	2	1	1	1	1	2	1	T	T	T					T	T	T				1		T		2	2	1			
IDAHO FALLS 46 W	SNOWFALL										T													1.0		3.0					T	T
	SN ON GND	2	1	1	1	1	1	1	1	T	T	T	T	T	T									1	1	4	2	2	2	1	T	T
POCATELLO WSO AP	SNOWFALL						1.0	T			.4	.1	T	T			1.3	.3	.1			T	1.0	T	.2	2.8	.6	T			T	.5
	SN ON GND	T						T			T	T						T	T				1	T	T		3	2	2	1	T	T
	WTR EQUIV																										.3	.2	.2			
EASTERN HIGHLANDS 10																																
ISLAND PARK DAM	SNOWFALL	T	1.0	T	T			.5	3.0	.5	.5	.5		.5			7.5	3.0	6.5	2.0	T	1.0	11.0	1.0	.5	3.5	2.5			1.5	
	SN ON GND	57	58	57	57	56	55	55	57	57	57	56	56	56	55	55	61	63	67	66	65	66	74	72	72	73	74	73	72	71	72	70
KILGORE	SNOWFALL		T	T				T	1.5	T	T	2.5		T			3.0	1.0	2.0	T	T	T	5.5	T		4.0	T				
	SN ON GND	37	36	36	36	36	36	36	37	36	-	38	37			36	38		36		-	-	41		40	44			42	42	42	42
MALAD CITY	SNOWFALL				T	T	T	T			.2						T		1.0			T	1.6	T	1.4		T			T		
	SN ON GND	1	1	1	T	T	T	T			T						T		1			T	1	T	2	T	T	T				
MONTPELIER RANGER STA	SNOWFALL						1.5	1.7			.5			T				.4	T		T	T	2.3		.7	2.7	1.1					
	SN ON GND	17	16	14	13	12	14	14	12	10	11	10	9	9	8	6	5	5	3	2	1		2	2	3	6	7	7	7	7	7	
OAKLEY	SNOWFALL																1.0						2.0									
	SN ON GND																															
SWAN VALLEY	SNOWFALL			T			2.0	T	T	T	T						1.0		1.0			T	2.0	T	1.0		4.0					
	SN ON GND	21	20	20	20	19	20	19	19	19	19	19	19	19	18	17	17	17	16	16	15	14	15	15	14	12	12	12	12	12	12	12

SEE REFERENCE NOTES FOLLOWING STATION INDEX

STATION INDEX

STATION	INDEX NO.	DIVISION	COUNTY	DRAINAGE #	LATITUDE	LONGITUDE	ELEVATION	OBSERVATION TIME AND TABLES				OBSERVER
								TEMP.	PRECIP.	EVAP.	SPECIAL (SEE NOTES)	
ABERDEEN EXP STATION	0010	09	BINGHAM	12	42 57	112 50	4405	8A	8A	8A	G	UNIVERSITY OF IDAHO
AFTERTHOUGHT MINE	0070	06	OWYHEE	12	43 00	116 42	7220				S	NATL WEATHER SERVICE
AMERICAN FALLS 1 SW	0227	09	POWER	12	42 47	112 52	4318	5P	5P			IDAHO POWER CO (PLANT)
ANDERSON DAM	0282	04	ELMORE	2	43 21	115 28	3882	6P	6P		C H	U S BUR RECLAMATION
ARBON 2 NW	0347	10	POWER	12	42 30	112 34	5170	6P	6P			MRS GENA NEWPORT
ARCO 3 SW	0375	09	BUTTE	6	43 36	113 20	5328	5P	5P			MRS DARRELL RICHARDS
ARROWROCK DAM	0448	04	ELMORE	2	43 36	115 55	3275	8A	8A	8A	H	U S BUR RECLAMATION
ASHTON	0470	09	FREMONT	12	44 04	111 27	5260	7A	7A		H	GEORGE S SADORUS
ATLANTA	0491	04	ELMORE	2	43 48	115 08	5500	4P	4P		C H	HOWARD D WALLACE
ATLANTA SUMMIT	0499	04	ELMORE	2	43 45	115 14	7590				S	SOIL CONSERVATION SERV.
AVERY R. S. NO 2	0528	04	SHOSHONE	10	47 15	115 55	2390	4P	4P		H	U. S. FOREST SERVICE
BALD MOUNTAIN	0540	04	BLAINE	12	43 39	114 24	8700				C	U.S. FOREST SERVICE
BARBER FLAT GS	0589	04	BOISE	2	43 49	115 32	4130				S	NATL WEATHER SERVICE
BAYVIEW MODEL BASIN	0667	01	KOOTENAI	9	47 59	116 33	2075	8A	8A			U S NAVY
BENTON DAM	0789	01	BONNER	9	48 21	116 48	2640				C	U S FOREST SERVICE
BENTON SPRING	0792	01	BONNER	9	48 21	116 46	4900				S	USFS EXPERIMENTAL FOR
BLACKFOOT 2 SSW	0915	09	BINGHAM	12	43 10	112 21	4487	5P	5P		H	RADIO STATION KBLI
BLISS	1002	07	GOODING	12	42 57	115 00	3275	6P	6P			NORTH SIDE CANAL CO
BOGUS BASIN	1014	04	BOISE	8	43 46	116 06	6196				S	NATL WEATHER SERVICE
BOISE 3 E	1016	05	ADA	2	43 37	116 08	3377				C	MILTON JOHNSTON
BOISE 7 N	1017	05	ADA	2	43 43	116 12	3885	8P	8P			EARL S OURADA
BOISE LUCKY PEAK DAM	1018	05	ADA	12	43 33	116 04	2840	8A	8A		C	CORPS OF ENGINEERS
BOISE WSO AP R	1022	05	ADA	12	43 34	116 13	2838	MID	MID		C HJ	NATL WEATHER SERVICE
BONANZA	1050	04	CUSTER	11	44 22	114 44	6420				S	NATIONAL WEATHER SERV
BONNERS FERRY 1 SW	1079	01	BOUNDARY	5	48 41	116 19	1860	7A	7A		C H	ARLO T GRUNERUD
BOSTETTER GS	1091	06	CASSIA	12	42 10	114 12	7500				S	SOIL CONSERVATION SERV
BROWNLEE DAM	1180	04	ADAMS	12	44 50	116 52	1844	8A	8A			IDAHO POWER COMPANY
BRUCE MEADOWS	1186	04	VALLEY	11	44 25	115 19	6390				S	U S FOREST SERVICE
BRUNEAU	1195	05	OWYHEE	12	42 53	115 48	2530	6P	6P			JUDY L. KING
BURLEY FACTORY	1298	07	CASSIA	12	42 33	113 48	4140				C	AMALGAMATED SUGAR CO
BURLEY FAA AP	1303	07	CASSIA	12	42 32	113 46	4146	MID	MID		H	FED AVIATION AGENCY
BURNT KNOB	1317	04	IDAHO	11	45 43	115 01	6400				S	U S FOREST SERVICE
CABINET GORGE	1363	01	BONNER	9	48 05	116 04	2257	5P	5P			WASH WATER POWER CO
CALDER	1370	04	SHOSHONE	10	47 16	116 11	2096				C	WILLIAM K. JONES
CALDWELL	1380	05	CANYON	2	43 40	116 41	2370	MID	5P			TWIN CITIES BRDCSTNG CO
CAMBRIDGE	1408	05	WASHINGTON	12	44 34	116 41	2650	6P	6P			STUART DOPF
CAMBRIDGE 2 NE	1410	05	WASHINGTON	12	44 35	116 38	2660				C	HOWARD C MARTI
CAREY 2 SSE	1472	07	BLAINE	12	43 17	113 56	4770				C	MRS MILLARD L. MEANEA
CASCADE 1 NW	1514	04	VALLEY	8	44 32	116 03	4896	4P	4P		C H	U S BUR RECLAMATION
CASTLEFORD 2 N	1551	07	TWIN FALLS	12	42 33	114 52	3825	5P	5P			MR EARL HEIDEL
CAYUSE CREEK	1577	04	CLEARWATER	3	46 40	115 04	3500				S	SOIL CONSERVATION SERV.
CENTERVILLE ARBAUGH RH	1636	04	BOISE	2	43 54	115 51	4300		6P		C H	MRS XINIA JONES
CHALLIS	1663	08	CUSTER	11	44 30	114 14	5175	8A	8A		C	U S FOREST SERVICE
CHILLY BARTON FLAT	1671	08	CUSTER	6	43 59	113 49	6260	5P	5P			JAMES E. DAYLEY
CLARKIA RANGER STATION	1831	04	SHOSHONE	10	47 01	116 15	2835				C	U S FOREST SERVICE
COBALT	1932	04	LEMHI	11	45 05	114 14	5010	5P	5P		H	MRS. ELSIE M. SCHMUCK
COEUR D'ALENE 1 E	1956	01	KOOTENAI	4	47 41	116 45	2158	5P	5P		C H	U S FOREST SERVICE
CONDA	2071	10	CARIBOU	12	42 43	111 33	6200	8A	8A			J R SIMPLOT CO
COTTONWOOD	2154	02	IDAHO	3	46 01	116 20	3400	8A	8A		H	LLOYD D ROSE
COTTONWOOD 2 WSW	2159	02	IDAHO	3	46 02	116 23	3945				C	SABI FREI
COUNCIL	2187	05	ADAMS	12	44 44	116 26	2950	5P	5P		C H	U S FOREST SERVICE
CRATERS OF THE MOON NM	2260	09	BUTTE	6	43 28	113 34	5897	5P	5P		H	CRATERS OF THE MOON N M
DEADWOOD DAM	2385	04	VALLEY	8	44 19	115 38	5375	4P	4P		C H	U S BUR RECLAMATION
DEADWOOD SUMMIT	2395	04	VALLEY	11	44 32	115 34	7000				S	NATL WEATHER SERVICE
DECEPTION CREEK	2422	04	KOOTENAI	4	47 44	116 29	3060				S	COEUR D'ALENE N F
DEER FLAT DAM	2444	05	CANYON	12	43 35	116 45	2510	7P	7P			CARL PADOUR
DIXIE	2575	04	IDAHO	11	45 33	115 28	5610	8A	8A			MRS ZILPHA L WENZEL
DORIS CREEK	2634	04	CLEARWATER	3	46 35	115 23	4750				S	U S FOREST SERVICE
DRIGGS	2676	10	TETON	12	43 44	111 07	6116	5P	5P			EDITH STEVENS
DRY CREEK FLAT	2696	10	ONEIDA	1	42 15	112 06	6350				S	SOIL CONSERVATION SERV
DRY FORK SUMMIT	2700	09	BUTTE	6	43 35	113 41	7300				S	NATIONAL WEATHER SERV
DUBOIS EXP STATION	2707	09	CLARK	6	44 15	112 12	5452	5P	5P		C H	INTERMOUNTAIN FRST & RG
DWORSHAK FISH HATCHERY	2845	03	CLEARWATER	3	46 30	116 18	995	8A	8A		C	DWORSHAK NATL FISH HAT
ELK CITY	2875	04	IDAHO	3	45 49	115 26	4058	8A	8A		H	MISS DAWN M NELSON
ELK RIVER 1 S	2892	04	CLEARWATER	3	46 46	116 11	2918	8A	8A		C	RUSSELL ECK
EMIGRANT SUMMIT	2927	10	BEAR LAKE	1	42 22	111 34	7350				S	NATL WEATHER SERVICE
EMMETT 2 E	2942	05	GEM	2	43 52	116 28	2500	5P	5P			JUDITH HARPER
ENAVILLE 2	2971	04	SHOSHONE	4	47 34	116 15	2400				C	MRS HAROLD KUISTI
FAIRFIELD RANGER STA	3108	04	CAMAS	12	43 21	114 47	5065	5P	5P		H	U S FOREST SERVICE

SEE REFERENCE NOTES FOLLOWING STATION INDEX

STATION INDEX

STATION	INDEX NO.	DIVISION	COUNTY	DRAINAGE #	LATITUDE	LONGITUDE	ELEVATION	OBSERVATION TIME AND TABLES				OBSERVER
								TEMP.	PRECIP.	EVAP.	SPECIAL (SEE NOTES)	
FENN RANGER STATION	3143	03	IDAHO	3	46 06	115 33	1585	8A	8A		C	SHEILA S WRIGHT
FLAT TOP MOUNTAIN	3252	06	OWYHEE	12	43 14	116 54	5800				S	WTMSTR-FRANK W ELFERING
FORT HALL INDIAN AGNCY	3297	09	BINGHAM	12	43 02	112 26	4460	5P	5P			FORT HALL IR PROJ
FORTY NINE MEADOWS	3314	04	SHOSHONE	3	47 06	115 53	4800				S	NATL WEATHER SERVICE
GALENA SUMMIT	3422	04	BLAINE	12	43 53	114 42	8800				S	US SOIL CON SERVICE
GARDEN VALLEY RS	3448	04	BOISE	8	44 04	115 55	3212	5P	5P			U S FOREST SERVICE
GIBBONSVILLE	3554	08	LEMHI	11	45 33	113 57	4480	5P	5P		H	DANIEL C AMES
GILMORE SUMMIT RANCH	3576	08	CUSTER	11	44 19	113 31	6580				S	NATL WEATHER SERVICE
GLENNS FERRY	3631	05	ELMORE	12	42 56	115 19	2510	8A	8A		H	THREE ISLAND STATE PARK
GOODING	3677	07	GOODING	12	42 55	114 42	3560				C	IDAHO ST DEPT-PUBLIC LD
GRACE	3732	10	CARIBOU	1	42 35	111 44	5550	5P	5P		C	UTAH PWR & LIGHT CO
GRANDJEAN	3736	04	BOISE	8	44 09	115 10	5130				S	U S FOREST SERVICE
GRAND VIEW 2 W	3760	05	OWYHEE	12	43 00	116 08	2400	6P	6P			MRS. ALMA MEYERS
GRANGEVILLE	3771	02	IDAHO	3	45 55	116 08	3355	10P	10P			WS OBSERVER
GRANGEVILLE 11 SE	3780	04	IDAHO	3	45 50	115 56	2250	5P	5P			MRS. AL SCHWARTZ
GRASMERE 8 S	3811	06	OWYHEE	12	42 16	115 53	5130				C	BILL TINDALL
GROUSE	3882	04	CUSTER	6	43 42	113 37	6100	5P	5P			LYNN KEELE
GUNNEL GUARD STATION	3902	10	CASSIA	12	42 06	113 12	5880				S	NATL WEATHER SERVICE
HAILEY RANGER STATION	3942	04	BLAINE	12	43 31	114 18	5328	8A	8A		H	U S FOREST SERVICE
HAMER 4 NW	3964	09	JEFFERSON	6	43 58	112 16	4791	5P	5P			U S F & W L SERVICE
HARD CREEK G S	3980	04	IDAHO	8	45 10	116 00	7100				S	U S FOREST SERVICE
HAZELTON	4140	07	JEROME	12	42 36	114 08	4060	5P	5P			NORTH SIDE CANAL CO
HEADQUARTERS	4150	04	CLEARWATER	3	46 38	115 48	3138	8A	8A			POTLATCH FORESTS INC
HENRY	4230	10	CARIBOU	12	42 55	111 29	6350	5P	5P		C H	VANN CHRISTENSEN
HILL CITY	4268	04	CAMAS	12	43 18	115 03	5090	5P	5P			ELMER T BENNETT
HOLLISTER	4295	06	TWIN FALLS	12	42 21	114 34	4525	5P	5P			SALMON RIVER CANAL CO
HOWE	4384	09	BUTTE	6	43 47	113 00	4820	5P	5P			MRS DARRAY MILLER
IDAHO CITY	4442	04	BOISE	2	43 50	115 50	3965	5P	5P			FRED A PROFFER
IDAHO FALLS 2 ESE	4455	09	BONNEVILLE	12	43 29	112 01	4765	5P	5P			KID-TV STATION
IDAHO FALLS 16 SE	4456	10	BONNEVILLE	12	43 21	111 47	5850	8P	8P		C	GEORGE W MEYER
IDAHO FALLS FAA AP	4457	09	BONNEVILLE	12	43 31	112 04	4730	MID	MID		H	FED AVIATION AGENCY
IDAHO FALLS 46 W	4460	09	BUTTE	6	43 32	112 57	4938	MID	MID		C HJ	NATL WEATHER SERVICE
IDAHO FALLS 6 NW	4464	09	BONNEVILLE	12	43 35	112 06	4788				G	MR. GARY CLEVERLY
IDA VADA	4475	06	OWYHEE	2	42 01	115 20	5850				S	CHRIS CALLEN
ISLAND PARK DAM	4598	10	FREMONT	12	44 25	111 24	6300	5P	5P	5P	H	U S BUR RECLAMATION
JACKSON PEAK	4612	04	BOISE	8	44 03	115 27	7050				S	SOIL CONSERVATION SERV.
JEROME	4670	07	JEROME	12	42 44	114 31	3740	5P	5P			NORTH SIDE CANAL CO
JOHNSON GUARD STATION	4709	10	CARIBOU	12	42 43	111 12	6811				S	U S FOREST SERVICE
JORDAN VALLEY 41 S	4725	06	OWYHEE	13	42 24	117 02	5100				S	BILL ROSS
KAMIAH	4793	03	LEWIS	3	46 14	116 01	1212		8A			C RICHARD BOVEY
KETCHUM 17 WSW	4840	04	BLAINE	12	43 37	114 41	8421				S	SOIL CONSERVATION SERV.
KETCHUM R S	4845	04	BLAINE	12	43 41	114 21	5890	8A	8A		C H	U S FOREST SERVICE
KILGORE	4908	10	CLARK	6	44 24	111 53	6150	5P	5P		H	MRS ROY MC GOVERN
KOOSKIA	5011	03	IDAHO	3	46 09	115 59	1260	5P	5P			E T GILROY
KUNA 2 NNE	5038	05	ADA	12	43 31	116 24	2680	5P	5P			HARRY U GIBSON
KUNA 3 E	5043	05	ADA	12	43 29	116 21	2775				G	JAMES J. MC COY
LEADORE	5169	08	LEMHI	11	44 41	113 22	6118				C	DONALD B NOBLE
LEADORE 2	5177	08	LEMHI	11	44 41	113 21	5968	5P	5P			JACK WEIGAND
LEATHERMAN PASS	5184	08	CUSTER	6	44 06	113 45	9800				S	NATL WEATHER SERVICE
LEWISTON WSO AP R	5241	03	NEZ PERCE	3	46 23	117 01	1413	MID	MID		C HJ	NATL WEATHER SERVICE
LIFTON PUMPING STATION	5275	10	BEAR LAKE	1	42 07	111 18	5926	MID	MID	MID		UTAH PWR & LIGHT CO
LOLO PASS	5356	04	IDAHO	3	46 38	114 33	5199				S	U S FOREST SERVICE
LOWMAN 3 E NO 2	5426	04	BOISE	8	44 05	115 34	3975	5P	5P			MRS LORRAINE SELLMAN
LUNCH PEAK	5432	01	BONNER	9	48 22	116 12	6360				S	U S FOREST SERVICE
MACKAY RANGER STATION	5462	08	CUSTER	6	43 55	113 37	5897	5P	5P		C	U S FOREST SERVICE
MACKAY 4 NW	5466	08	CUSTER	6	43 57	113 40	6000	6P	6P	6P		BIG LOST IRRIGATION CO.
MAGIC LAKE RESORT	5510	07	BLAINE	12	43 17	114 23	4800	4P	4P			H Q HALL
MALAD	5544	10	ONEIDA	1	42 12	112 15	4600	7P	7P		C	JUNIUS L CROWTHER
MALAD CITY	5559	10	ONEIDA	1	42 10	112 19	4467	5P	5P		H	MARGARET W JONES
MALTA 2 E	5563	09	CASSIA	12	42 18	113 17	4540	6P	6P			GEORGE STANTON
MALTA RANGER STATION R	5567	09	CASSIA	12	42 19	113 22	4510				C	U S FOREST SERVICE
MASSACRE ROCKS ST PK	5678	09	POWER	12	42 40	113 00	4230	6P	6P			MASSACRE ROCKS ST PARK
MAY 8 ENE	5680	08	LEMHI	6	44 39	113 45	6800				S	NATL WEATHER SERVICE
MAY	5685	08	LEMHI	11	44 36	113 55	5110	5P	5P			MRS NORMA HERRIN
MC CALL	5708	04	VALLEY	8	44 54	116 07	5025	4P	4P		C H	U S FOREST SERVICE
MIDDLE FORK LODGE	5897	04	CUSTER	11	44 43	115 01	4480	8A	8A			MIDDLE FORK LODGE
MILL CREEK SUMMIT	5950	04	CUSTER	11	44 28	114 30	8794				S	NATL WEATHER SERVICE
MINIDOKA 10 WNW	5972	07	MINIDOKA	12	42 47	113 40	4290	8A	8A			JACK LOTT
MINIDOKA DAM	5980	07	MINIDOKA	12	42 40	113 29	4210	5P	5P			NATL WILDLIFE REFUGE

SEE REFERENCE NOTES FOLLOWING STATION INDEX

STATION INDEX

STATION	INDEX NO.	DIVISION	COUNTY	DRAINAGE †	LATITUDE	LONGITUDE	ELEVATION	OBSERVATION TIME AND TABLES				OBSERVER
								TEMP.	PRECIP.	EVAP.	SPECIAL (SEE NOTES)	
MONTPELIER RANGER STA	6053	10	BEAR LAKE	1	42 19	111 18	5960	8A	8A		H	U S FOREST SERVICE
MORES CREEK SUMMIT	6077	04	BOISE	2	43 56	115 40	5990				S	SOIL CONSERVATION SERV.
MOOSE CREEK	6082	04	LEMHI	11	45 39	113 58	6200				S	U S FOREST SERVICE
MOOSE CREEK RANGER STA	6087	04	IDAHO	3	46 08	114 55	2480				S	U S FOREST SERVICE
MOSCOW 5 NE	6148	02	LATAH	7	46 48	116 55	3000			C		UNIVERSITY OF IDAHO
MOSCOW-UNIV OF IDAHO	6152	02	LATAH	7	46 44	116 58	2660	5P	5P	5P	G	UNIVERSITY OF IDAHO
MOUNTAIN HOME	6174	05	ELMORE	12	43 09	115 43	3185	10A	10A	C		RADIO KFLI
MUD FLAT	6208	06	OWYHEE	13	42 36	116 34	5500				S	SOIL CONSERVATION SERV
MULLAN	6230	04	SHOSHONE	4	47 28	115 48	3319			C		BRUNO E AIRAS
MULLAN PASS	6237	04	SHOSHONE	4	47 27	115 40	5963				S	NATL WEATHER SERVICE
NEW MEADOWS RANGER STA	6388	04	ADAMS	11	44 58	116 17	3870	8A	8A			U S FOREST SERVICE
NEZPERCE	6424	02	LEWIS	3	46 15	116 15	3145	7P	7P		H	FRED VOGEL JR
NEZ PERCE PASS	6430	04	IDAHO	3	45 43	114 30	6587				S	U S FOREST SERVICE
NORTH STAR RANCH	6493	04	IDAHO	3	45 55	114 50	2800	9A	9A			CAROLYN WOLFINBARGER
OAKLEY	6542	10	CASSIA	12	42 14	113 53	4600	6P	6P		H	ROBERT WHITTLE
OLA 4 S	6590	05	GEM	8	44 08	116 17	2990	5P	5P	C		MRS. DOROTHY F. BEAL
OROFINO	6681	03	CLEARWATER	3	46 29	116 15	1027	3P	3P			U S POSTAL DEPT.
PALISADES DAM	6764	10	BONNEVILLE	12	43 21	111 13	5385	5P	5P	5P	C	U S BUR RECLAMATION
PARMA EXPERIMENT STA	6844	05	CANYON	2	43 48	116 57	2215	8A	8A			U OF I EXPERIMENT STA
PAUL 1 ENE	6877	07	MINIDOKA	12	42 37	113 45	4210	8A	8A			AMALGAMATED SUGAR CO
PAYETTE	6891	05	PAYETTE	8	44 05	116 56	2150	5P	5P		H	G G BOLLINGER
PICABO	7040	07	BLAINE	12	43 18	114 04	4875	8A	8A			NICK PURDY
PIERCE	7046	04	CLEARWATER	3	46 30	115 48	3100			C		U S F S
PIERCE 2	7047	04	CLEARWATER	3	46 30	115 48	3080	9A	9A		H	THOMAS J HAMILTON
PINE 1 N	7077	04	ELMORE	2	43 30	115 18	4220				S	US GEOLOGICAL SURVEY
PLUMMER 3 WSW	7188	01	BENEWAH	4	47 19	116 57	2970			C		BENARD J. LA SARTE
POCATELLO WSO AP R	7211	09	POWER	12	42 55	112 36	4454	MID	MID		C HJ	NATL WEATHER SERVICE
PORTHILL	7264	01	BOUNDARY	5	49 00	116 30	1775	7A	7A		H	U S IMMIGRATION SERVICE
PORTHILL 1 SW	7269	01	BOUNDARY	5	49 00	116 30	1700			C		MRS. KATHRYN M. TRACHT
POTLATCH 3 NNE	7301	02	LATAH	7	46 58	116 53	2600	6P	6P		H	CLIFFORD J. FRENCH
POWELL	7320	04	IDAHO	3	46 31	114 41	3632	7A	7A		H	IDAHO DEPT OF HWYS
PRAIRIE	7327	04	ELMORE	2	43 30	115 35	4780			C		CLYDE J. COOK
PRESTON SUGAR FACTORY	7353	10	FRANKLIN	1	42 04	111 51	4720	8A	8A			AMALGAMATED SUGAR CO
PRIEST RIVER EXP STA	7386	01	BONNER	9	48 21	116 50	2380	5P	5P		H	U S FOREST SERVICE
PUTNAM MOUNTAIN	7465	10	BINGHAM	12	43 03	112 07	5667				S	FORT HALL IR PROJ
REED RANCH	7575	04	VALLEY	11	44 53	115 42	4100				S	U S FOREST SERVICE
REYNOLDS	7648	06	OWYHEE	12	43 12	116 45	3930	9A	9A		H	AGRI RESEARCH SERVICE
REYNOLDS MOUNTAIN	7652	06	OWYHEE	12	43 04	116 45	6800			C		AGRI RESEARCH SERVICE
RICHFIELD	7673	07	LINCOLN	12	43 04	114 09	4306	5P	5P		H	LESLIE F BUSHBY
RIGGINS	7706	03	IDAHO	11	45 25	116 18	1800	6P	6P			DAVID TATE
RIRIE 12 ESE	7727	10	BONNEVILLE	12	43 34	111 34	5520		5P			JOHN L JOLLEY
SAGE CREEK	8016	08	CUSTER	11	44 08	114 02	8000				S	NATL WEATHER SERVICE
ST ANTHONY 1 WNW	8022	09	FREMONT	12	43 58	111 43	4950	9A	9A			STATE YOUTH TRNG CENTER
SAINT MARIES	8062	01	BENEWAH	10	47 19	116 34	2220	4P	4P			U S FOREST SERVICE
SALMON 1 N	8080	08	LEMHI	11	45 11	113 45	3970	5P	5P			RADIO STATION KSRA
SANDPOINT EXP STATION	8137	01	BONNER	9	48 17	116 34	2100	5P	5P	C	H	SANDPOINT BRANCH EXP ST
SAWTELLE PEAK	8158	10	FREMONT	12	44 32	111 25	7720				S	U S BUREAU RECLAMATION
SEVEN DEVILS G.S.	8282	04	IDAHO	11	45 21	116 31	7150				S	U.S. FOREST SERVICE
SHAKE CREEK RANGER STA	8303	04	ELMORE	2	43 37	115 10	4727				S	SOIL CONSERVATION SERV.
SHOSHONE 1 WNW	8380	07	LINCOLN	12	42 58	114 26	3950	5P	5P			STATE DIV OF HWYS
SHOUP	8395	04	LEMHI	11	45 22	114 18	3400	5P	5P			FRANK VARIN
SLUG CREEK DIVIDE	8483	10	CARIBOU	12	42 34	111 18	7230				S	SOIL CONSERVATION SERV
SMITH CREEK	8509	01	BOUNDARY	5	48 57	116 36	3520				S	KANIKSU NATIONAL FOREST
SNOWBANK MOUNTAIN	8515	05	VALLEY	8	44 27	116 08	8280				S	NATL WEATHER SERVICE
SOLDIER CREEK ADM SITE	8548	04	CAMAS	12	43 29	114 49	5740				S	U S FOREST SERVICE
STANLEY	8676	04	CUSTER	11	44 13	114 56	6250	8A	8A			GEORGE S COLE
STIBNITE STORAGE	8748	04	VALLEY	11	44 58	115 20	6500				S	NATL WEATHER SERVICE
STREVELL	8786	10	CASSIA	12	42 01	113 17	5290	5P	5P			WS OBSERVER
SUBLETT GUARD STATION	8802	10	POWER	12	42 22	112 58	5800				S	U S FOREST SERVICE
SUGAR	8818	09	MADISON	12	43 53	111 45	4890	5P	5P			GORDON E. JOHNSON
SWAN FALLS POWER HOUSE	8928	05	ADA	12	43 15	116 23	2325	5P	5P			IDAHO POWER COMPANY
SWAN VALLEY	8937	10	BONNEVILLE	12	43 27	111 20	5270	5P	5P		H	C.V. CAMPBELL
TAYLOR RANCH	9000	04	VALLEY	11	45 06	114 51	3835	8A	8A			UNIVERSITY OF IDAHO
TENSED	9029	01	BENEWAH	4	47 10	116 55	2550	6P	6P			REV ERIC A FISCHER
TETONIA EXP STATION	9065	10	TETON	12	43 51	111 16	6170	5P	5P	C		U OF I EXPERIMENT STA
THREE CREEK	9119	06	OWYHEE	12	42 05	115 15	5460	5P	5P	C	H	PAULA BRACKETT
TRINITY LAKE GUARD STA	9202	04	ELMORE	2	43 38	115 26	7765				S	SOIL CONSERVATION SERV.
TROUTDALE GUARD STA	9233	04	ELMORE	2	43 43	115 38	3475				S	SOIL CONSERVATION SERV.
TWIN FALLS 3 SE	9299	07	TWIN FALLS	12	42 32	114 25	3765	8A	8A			AMALGAMATED SUGAR CO

SEE REFERENCE NOTES FOLLOWING STATION INDEX

STATION INDEX

STATION	INDEX NO.	DIVISION	COUNTY	DRAINAGE	LATITUDE	LONGITUDE	ELEVATION	OBSERVATION TIME AND TABLES				OBSERVER
								TEMP.	PRECIP.	EVAP.	SPECIAL (SEE NOTES)	
TWIN FALLS WSO	9303	07	TWIN FALLS	12	42 33	114 21	3960	8A	8A	8A	C	NATL WEATHER SERVICE
VIENNA MINE	9422	04	BLAINE	11	43 48	114 51	8920				S	SOIL CONSERVATION SERV.
WALLACE WOODLAND PARK	9498	04	SHOSHONE	4	47 30	115 53	2935	8A	8A			MRS. MARIAN L. DANCER
WARREN	9560	04	IDAHO	11	45 16	115 40	5907	5P	5P		M	JACK W PICKELL
WEBER CREEK	9626	10	CLARK	6	44 23	112 40	6700				S	SOIL CONSERVATION SERV
WEISER 2 SE	9638	05	WASHINGTON	12	44 14	116 57	2103	5P	5P			RADIO KWEI
WET CREEK SUMMIT	9730	08	CUSTER	6	44 02	113 28	7600					NATL WEATHER SERVICE
WILLOW FLAT	9830	10	FRANKLIN	1	42 09	111 38	6100				S	US SOIL CON SERVICE
WINCHESTER 1 SW	9846	02	LEWIS	3	46 13	116 38	4180	6P	6P			HARVEY S. HUMPHREY
YELLOW PINE 7 S	9951	04	VALLEY	11	44 47	115 30	5100	8A	8A		C	MRS EMMA R COX

SEE REFERENCE NOTES FOLLOWING STATION INDEX

REFERENCE NOTES

Additional information regarding the climate of this State may be obtained by writing to the National Climatic Center, Federal Building, Asheville, N.C. 28801, or to any Weather Service Office near you. Additional precipitation data are contained in the "HOURLY PRECIPITATION DATA" for this State.

DIMENSIONAL UNITS: Unless otherwise indicated, dimensional units used in this bulletin are: Temperature in °F, precipitation and evaporation in inches and wind movement in miles. Monthly degree day totals are the sums of the negative departures of average daily temperatures from 65°F. In "Supplemental Data" table directions entered in figures are tens of degrees. Resultant wind is the vector sum of wind directions and speeds divided by the number of observations.

OBSERVATION TIME: The Station Index shows observation times in local standard time. During the summer months some observers take the observations on daylight saving time. Data in the "Snowfall and Snow on Ground" table is at observation time for all except National Weather Service Offices and Substations. For these stations snow on ground values are at 4:00 a.m., P.s.t. and 5:00 a.m., m.s.t., except Idaho Falls 46 W, which is 8:00 a.m., m.s.t. Data in the "Extremes" table, "Daily Precipitation" table, "Daily Temperature" table, "Evaporation and Wind" table, and snowfall in the "Snowfall and Snow on Ground" table, when published, are for the 24 hours ending at time of observation.

EVAPORATION is measured in the standard Weather Service-type pan of 4-foot diameter unless otherwise noted below in the Evaporation and Wind table. Max and Min values in the Evaporation and Wind table are extremes of temperature of water in pan as recorded during 24 hours ending at time of observation. Wind is the total wind movement in miles over the evaporation pan as determined by a continuous anemometer recorder located 6-8 inches above the pan.

WATER EQUIVALENT values published in the "Snowfall and Snow on Ground" table are the water equivalent of snow, sleet, or ice on the ground. Samples for obtaining measurements are taken from different points for successive observations; consequently, occasional drifting and other causes of local variability in the snowpack may result in apparent inconsistencies in the record. Time of observation 10:00 a.m., P.s.t.

SNOWFALL: Entries of snowfall in the "Monthly Summarized Data" table, the "Snowfall and Snow on Ground" table, and in the "Seasonal Snowfall" table, include snow and sleet. Entries of snow on ground include snow, sleet, and ice.

NORMALS for all stations are climatological standard normals based on the period 1941-1970.

DIVISIONS, as used in this publication, became effective with data for January 1957.

STATION NAMES: Figures and letters following the station name, such as 12 SSW, indicate distance in miles and direction from the post office.

SEASONAL TABLES: Monthly and seasonal snowfall and heating degree days for the 12 months ending with the preceding June data will be carried in the July issue of this bulletin.

EVAPORATION AND WIND TABLE:

Lifton Pumping Station	: Pan is of stainless steel.

DAILY SOIL TEMPERATURES TABLE:

Aberdeen Exp Station	: Delco loam, bare soil, non-irrigated. Slope 1 percent to SSE. Max and min for 24 hours ending at 8 a.m. Palmer dial soil thermometer.
Idaho Falls 6 NW	: Pancheri silt loam, bare ground, gravel covered, non-irrigated. Slope 1 percent to NE. Max and min for 24 hours ending at 8 a.m. Palmer dial soil thermometer.
Kuna 3 E	: Elijah silt loam, eroded, clipped bluegrass sod cover, irrigated. Max and min for 24 hours ending at 6 p.m. Palmer dial soil thermometer.
Moscow - Univ of Idaho	: Soil - (unnamed) silt loam, wheatgrass, sprinkled. Slope 2 percent to E. Max and min for 24 hours ending at 5 p.m. Bristow recording soil thermometers.
Twin Falls WSO	: Portneuf silt loam, bluegrass covered, nonirrigated. Slope 1 percent to N. Max and min for 24 hours ending at 8 a.m. 4-inch thermometer - Taylor recording. Other depths - Palmer dial soil thermometer.

LATE REPORTS AND CORRECTIONS will be carried only in the June and December issues of this bulletin.

INTERPOLATED VALUES for monthly precipitation totals may be found in the annual issue of this publication.

IN THE DATA TABLES THE SYMBOLS AND LETTERS WHEN USED INDICATE THE FOLLOWING:

\- No record in the "Supplemental Data" table, "Daily Precipitation" table, "Evaporation and Wind" table, "Snowfall and Snow on Ground" table, "Daily Soil Temperatures" table, and the Station Index.

No record in the "Monthly Summarized Data" table and the "Daily Temperature" table is indicated by no entry.

\+ And also on an earlier date or dates.

++ Highest observed one minute windspeed. This station is not equipped with an instrument to measure fastest mile data.

* Amount included in following measurement, time distribution unknown.

// Gage is equipped with a windshield.

B Adjusted to a full month.

D Water equivalent of snowfall wholly or partly estimated, using a ratio of 1 inch water equivalent to every 10 inches of new snowfall.

E Amount is partially estimated.

M One or more days of record missing; if average value is entered, less than 10 days record is missing. See "Daily Temperature" table for detailed daily record. Degree day data, if carried for this station, have been adjusted to represent the value for a full month.

R Amounts from recording gage. (These amounts are essentially accurate but may vary slightly from the amounts to be published later in Hourly Precipitation Data.)

T Trace, an amount too small to measure.

V Includes total for previous month.

IN THE STATION INDEX THE SYMBOLS AND LETTERS WHEN USED INDICATE THE FOLLOWING:

AR This entry in time of observation column in Station Index means after rain.

C Recording Rain Gage Station. Hourly precipitation values are processed for special purposes, and are published later in the "Hourly Precipitation Data" bulletin. If daily amounts are published in "Climatological Data" bulletin they are from a separate non-recording gage, except where indicated by reference 'R'. Such amounts may differ from amounts published from the recording gage in the "Hourly Precipitation Data" bulletin.

G "Soil Temperature" table.

H "Snowfall and Snow on Ground" table. Omission of data in any month indicates no snowfall and/or snow on ground in that month.

J "Supplemental Data" table.

SS This entry in time of observation column in Station Index means observation made near sunset.

VAR This entry in time of observation column in Station Index means variable.

\# Thermometers are generally exposed in a shelter located a few feet above sod-covered ground; however, this reference indicates that the thermometers are exposed in a shelter located on the roof of a building.

‡ DRAINAGE CODE: 1-BEAR 2-BOISE 3-CLEARWATER 4-COEUR D'ALENE 5-KOOTENAI 6-LOST 7-PALOUSE 8-PAYETTE 9-PEND OREILLE 10-ST. JOE 11-SALMON 12-SNAKE 13-OWYHEE

Stations appearing in the tables with no data were either missing or received too late to be included in this issue.

General weather conditions in the U.S. for each month are described in the CLIMATOLOGICAL DATA NATIONAL SUMMARY and STORM DATA.

Information concerning the history of changes in locations, elevations, exposure, etc., of substations through 1955 may be found in the publication "Substation History" for this State, price 40 cents. Similar information for regular National Weather Service Offices may be found in the latest annual issue of Local Climatological Data, price 15 cents. These publications may be obtained from the National Climatic Center at the address shown above.

Subscription Price: $4.50 a year for each section including annual summary; $4.70 additional for foreign mailing; 35¢ single copy; 30¢ annual summary. Make checks payable to Department of Commerce, NOAA; send payments and orders to: National Climatic Center, Federal Building, Asheville, N. C. 28801. Attn: Publications.

I certify that this is an official publication of the National Oceanic and Atmospheric Administration, and is compiled from records on file at the National Climatic Center, Asheville, North Carolina 28801.

William H. Hoggard
Director, National Climatic Center

USCOMM-NOAA-ASHEVILLE, N.C. 5/5/75-1040

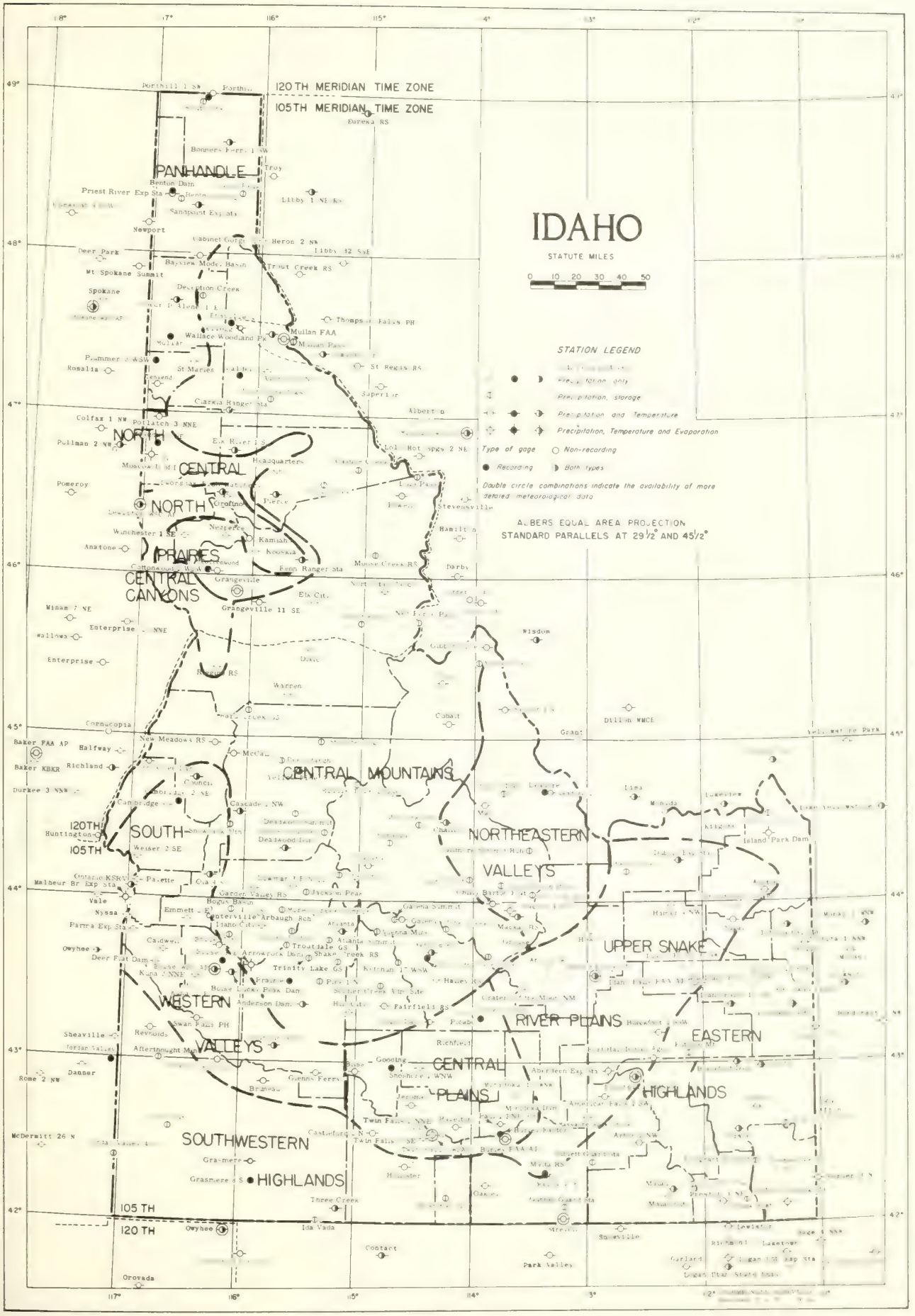
IDAHO
STATUTE MILES
0 10 20 30 40 50
120TH MERIDIAN TIME ZONE
105TH MERIDIAN TIME ZONE
STATION LEGEND
Precipitation only
Precipitation, storage
Precipitation and Temperature
Precipitation, Temperature and Evaporation
Type of gage
Non-recording
Recording
Both types
Double circle combinations indicate the availability of more detailed meteorological data
ALBERS EQUAL AREA PROJECTION
STANDARD PARALLELS AT 29 1/2° AND 45 1/2°
PANHANDLE
NORTH CENTRAL
NORTH PRAIRIES
CENTRAL CANYONS
CENTRAL MOUNTAINS
SOUTH WESTERN VALLEYS
NORTHEASTERN VALLEYS
UPPER SNAKE RIVER PLAINS
EASTERN HIGHLANDS
CENTRAL PLAINS
SOUTHWESTERN HIGHLANDS
120TH 105TH
105TH 120TH

U S DEPARTMENT OF COMMERCE
NATIONAL CLIMATIC CENTER
FEDERAL BUILDING
ASHEVILLE, N.C 28801

POSTAGE AND FEES PAID
U S DEPARTMENT OF COMMERCE
COM 210

THIRD CLASS

APRIL 1975 VOLUME 78 NUMBER 4

Climatological Data

IDAHO

TEMPERATURE AND PRECIPITATION EXTREMES

HIGHEST TEMPERATURE:	GRAND VIEW 2 W	73	DATE 22
LOWEST TEMPERATURE:	ISLAND PARK DAM	-18	DATE 02
GREATEST TOTAL PRECIPITATION:	GRANGEVILLE 11 SE	5.37	
LEAST TOTAL PRECIPITATION:	MAY	.24	
GREATEST 1 DAY PRECIPITATION:	GRANGEVILLE 11 SE	1.80	DATE 26
GREATEST TOTAL SNOWFALL:	ISLAND PARK DAM	48.5	
GREATEST DEPTH OF SNOW OR ICE:	ISLAND PARK DAM	82	DATE 07

SUPPLEMENTAL DATA

	WIND (SPEED - M.P.H.)						RELATIVE HUMIDITY AVERAGES- PERCENT (STANDARD OF TIME MOUNTAIN)				NUMBER OF DAYS WITH PRECIPITATION								
	RESULTANT DIRECTION	RESULTANT SPEED	AVERAGE	FASTEST MILE	DIRECTION OF FASTEST MILE	DATE OF FASTEST MILE	05	11	17	23	TRACE	.01-.49	.50-.99	1.00-1.99	2.00 AND OVER	.10+	PERCENT OF POSSIBLE SUNSHINE	AVERAGE SKY COVER SUNRISE TO SUNSET
BOISE WSO AP	31	3.2	9.5	32	NW	17	76	57	47	70	5	6	7	0	0	0	18	53	7.4
LEWISTON WSO AP	-	-	-	46 %		27	81	64	47		3	10	6	0	0	0	19		8.5
POCATELLO WSO AP	23	6.0	11.3	38	SW	27	76	58	48	68	11	8	5	1	0	0	25	53	8.2

% PEAK GUST

CLEMSON UNIVERSITY LIBRARY
JUL 1 1975
SCI., TECH. & AGR. DIV.

noaa NATIONAL OCEANIC AND ATMOSPHERIC ADMINISTRATION / ENVIRONMENTAL DATA SERVICE / ASHEVILLE, N.C.

MONTHLY SUMMARIZED STATION AND DIVISIONAL DATA

IDAHO
APRIL 1975

STATION	TEMPERATURE											PRECIPITATION								
									NO. OF DAYS							SNOW, SLEET			NO. OF DAYS	
									MAX.		MIN.									
	AVERAGE MAXIMUM	AVERAGE MINIMUM	AVERAGE	DEPARTURE FROM NORMAL	HIGHEST	DATE	LOWEST	DATE	DEGREE DAYS	90 OR ABOVE	32 OR BELOW	32 OR BELOW	0 OR BELOW	TOTAL	DEPARTURE FROM NORMAL	GREATEST DAY	DATE	TOTAL	MAX. DEPTH ON GROUND	DATE	.10 OR MORE	.50 OR MORE	1.00 OR MORE
• • • PANHANDLE 01																						
BAYVIEW MODEL BASIN	48.9M	29.9	39.4M		64	27	22	1	758	0	0	23	0			.37	17		0		0	0
BONNERS FERRY 1 SW	52.7	30.7	41.7	- 4.7	70	27	12	1	689	0	0	21	0	1.49	.23	.28	25	1.0	0		8	0	0
CABINET GORGE	52.3	30.1	41.2		66	26	18	1	708	0	0	21	0	2.09		.50	25	1.5	13	1	7	1	0
COEUR D'ALENE 1 E	53.3	31.9	42.6	- 3.6	65	13	20	1	664	0	0	16	0	2.00	.33	.33	19	2.7	0		6	0	0
NORTHILL	53.8	30.3	42.1	- 3.7	69	26	15	1	681	0	0	23	0	1.11	- .09	.35	24		0		4	0	0
PRIEST RIVER EXP STA	51.4	28.6	40.0	- 3.2	68	26	13	1	743	0	0	22	0	2.14	.05	.55	25	2.0	22	2	7	1	0
SAINT MARIES	52.9	31.3	42.1	- 4.1	65	12	24	2+	678	0	0	18	0	2.05	- .08	.51	23	T	0		7	1	0
SANDPOINT EXP STATION	52.2	31.3	41.8	- 3.2	69	26	19	1	689	0	0	18	0	1.82	- .26	.57	25	1.0	10	2+	7	1	0
TENSED	50.4	30.8	40.6		63	12	21	1	722	0	0	20	0	2.50		.45	17	3.0	2	4	10	0	0
DIVISION			41.3	- 3.9										1.90	.14			1.6					
• • • NORTH CENTRAL PRAIRIES 02																						
COTTONWOOD	45.7	29.9	37.8		58	22+	20	1	809	0	0	22	0	3.26		.66	3	14.5	8	3	12	1	0
GRANGEVILLE	48.0	28.5	38.3	- 5.6	61	12	20	4	795	0	0	25	0	3.95	1.13	.87	26	16.0	11	3	10	3	0
MOSCOW-UNIV OF IDAHO	50.2	31.5	40.9	- 5.4	61	12	18	5	717	0	0	19	0	2.97	1.15	.62	15	6.0	0		11	1	0
NEZPERCE	47.4	30.0	38.7	- 5.3	59	21+	20	1	781	0	0	24	0	2.89	.55	.60	15	10.0	2	3	7	2	0
POTLATCH 3 NNE	49.5	29.5	39.5	- 6.3	61	12	20	1	757	0	0	23	0	3.09	1.21	.57	15	4.5			9	2	0
WINCHESTER 1 SW	43.8	25.1	34.5		54	22+	12	1	909	0	0	30	0	3.99		.68	26	31.0	7	8	14	1	0
DIVISION			38.3	- 5.8										3.36	1.18			13.7					
• • • NORTH CENTRAL CANYONS 03																						
DWORSHAK FISH HATCHERY	53.7M	35.5	44.6M		69	14+	27	1	611	0	0	7	0	2.54		.82	15	T	0		7	1	0
FENN RANGER STATION	53.7	33.4	43.6	- 4.8	68	13	28	11+	636	0	0	14	0	5.08	1.43	.66	27	1.5	5	3	14	6	0
KOOSKIA	57.4	32.8	45.1	- 5.0	69	12	23	2	591	0	0	12	0	4.03	1.00	.85	26	1.5	0		10	4	0
LEWISTON WSO AP //R	56.0	37.0	46.5	3.8	68	12	26	1	547	0	0	2	0	1.25	.12	.33	23	T	T	5	6	0	0
OROFINO	58.4	35.3	46.9	- 4.3	71	13	26	1	537	0	0	7	0	2.87	.53	.82	15	.0	0		9	1	0
RIGGINS	55.7	33.6	44.7	- 8.1	69	21	23	1	602	0	0	10	0	2.54	.94	.59	23	.0	0		8	2	0
DIVISION			45.2	- 5.7										3.05	.79			.5					
• • • CENTRAL MOUNTAINS 04																						
ANDERSON DAM	49.6	32.0	40.8	- 6.2	61	13	16	1	719	0	0	16	0	1.34	.05	.23	14	T	5	1	7	0	0
ARROWROCK DAM	48.7	31.3	40.0	- 7.5	64	23	22	2+	744	0	0	19	0	1.71	.24	.48	15	T	T	11+	5	0	0
ATLANTA	42.2	21.5	31.9		51	12	- 2	1	988	0	1	30	1	3.06		.66	6	31.0	56	6	11	1	0
AVERY R. S. NO 2	49.3	28.0	39.1	- 6.8	60	22+	22	1	771	0	0	25	0	2.03	- .56	.42	23	.0	23	1	9	0	0
BROWNLEE DAM	55.4	34.5	45.0		69	23	24	1	594	0	0	10	0	1.96		.25	4	.0	0		9	0	0
CASCADE 1 NW	42.9	22.0	32.7	- 7.0	55	22	3	1	963	0	1	30	0	1.10	- .39	.40	25	11.5	20	3	4	0	0
COBALT	45.8	21.4	33.6		57	13	2	1	934	0	0	30	0	2.65		.65	26	18.5	22	9+	8	1	0
DEADWOOD DAM	45.2M	22.0M	33.6M	- 2.6	68	12	- 2	1	916	0		29	1	2.40	.39	.48	25					0	0
DIXIE	38.0	15.9	27.0		48	13	- 9	2	1133	0	6	30	2	4.18		.94	27	34.5	57	10+	14	2	0
ELK CITY	44.0	23.4	33.7		55	14	6	2	933	0	0	30	0	4.50		1.01	27	28.0	28	4+	13	2	1
ELK RIVER 1 S	47.3	27.3	37.3		60	13	11	1	823	0	0	26	0	2.46		.57	25	1.0	30	1	7	1	0
FAIRFIELD RANGER STA	43.3	21.7	32.5		55	23+	6	2	968	0	1	30	0	1.95		.46	6	13.4	22	7+	6	0	0
GARDEN VALLEY RS	52.7	30.8	41.8	- 4.5	66	12	16	1	693	0	0	19	0	1.14	.60	.21	3	1.0	0		5	0	0
GRANGEVILLE 11 SE	52.0	33.9	43.0		65	12	25	1	657	0	0	10	0	5.37		1.80	26	7.0	T	26+	13	2	1
GROUSE	41.5	18.4	30.0		49	24	- 6	2	1046	0	1	30	2	2.15	1.22	.40	15	19.0	22	4	9	0	0
HAILEY RANGER STATION	43.3M	24.7M	34.0M	- 8.3	53	25+	6	2	920	0		30	0	1.12	.03				12	6			0
HEADQUARTERS	46.6	24.7	35.7		60	23+	4	2	877	0	0	27	0	2.69		.43	25	7.9	30	6+	9	0	0
MILL CITY	41.3	19.9	30.6	- 9.8	49	30+	1	3+	1025	0	2	30	2	.85	- .16	.28	5	5.0	28	6	3	0	0
IDAHO CITY	49.1	25.4	37.3	- 6.0	60	23+	9	1	824	0	0	29	0	1.85	.00	.48	25	2.0	22	9+	6	0	0
KELLOGG	52.2	32.7	42.5		66	13	23	1	668	0	0	16	0	1.80		.31	25+	T	T	5+	7	0	0
KETCHUM R S	40.8M	17.8M	29.3M		51	14	2	2	1063	0	2	30	0	1.72		.34	25	14.0	36	4	6	0	0
LOWMAN 3 E NO 2	51.5M	27.9M	39.7M	- 4.0	61	12			751	0												0	0
MC CALL	42.7	20.0	31.4	- 5.6	50	23+	- 2	1	1001	0	1	29	2	2.32	.28	.66	25		43	3	7	1	0
MIDDLE FORK LODGE	49.6	25.1	37.4		63	14+	11	2+	823	0	0	29	0	.83		.33	15	4.6	6	7+	3	0	0
NEW MEADOWS RANGER STA	45.6	23.5	34.6	- 6.4	57	23+	7	1	906	0	1	30	0	2.05	.06	.69	25	9.2	17	7+	6	1	0
NORTH STAR RANCH	52.0	28.4	40.2		66	13	18	1	737	0	0	26	0	2.94		.92	27	13.0	6	27	11	1	0
PIERCE 2																							
POWELL	45.1	24.6	34.9		60	15	10	3+	899	0	0	30	0	2.70		.70	27	24.0	39	1	7	2	0
SHOUP	53.1	30.2	41.7		65	13+	17	2+	694	0	0	23	0	2.43		.49	26				8	0	0
STANLEY	M		M		52	13+				0		30											0
TAYLOR RANCH																							
WALLACE WOODLAND PARK	48.5	28.4	38.5	- 4.3	61	23+	17	2	792	0	0	22	0	2.49	- .15	.44	18	8.5	15	1	10	0	0
WARREN	40.9	15.8	28.8		52	13	- 9	1	1094	0	3	30	2	2.01		.68	26	26.0	66	7	7	1	0
YELLOW PINE 7 S	44.2	17.9	31.1		57	14	- 4	2+	1010	0	0	30	2	1.79		.46	27	17.4	36	4	8	0	0
DIVISION			35.8	- 4.6										2.25	.20			11.3					
• • • SOUTHWESTERN VALLEYS 05																							
BOISE 7 N	48.3	30.4	39.4		62	22	20	1	762	0	0	23	0	2.69		.41	7	29.4	9	7	11	0	0
BOISE LUCKY PEAK DAM	53.0	31.6	42.3		67	22	17	1	678	0	0	15	0	2.26		.33	24		0		9	0	0

SEE REFERENCE NOTES FOLLOWING STATION INDEX

MONTHLY SUMMARIZED STATION AND DIVISIONAL DATA

IDAHO
APRIL 19[illegible]

STATION	TEMPERATURE													PRECIPITATION								
										NO. OF DAYS								SNOW, SLEET			NO. OF DAYS	
										MAX.		MIN.										
	AVERAGE MAXIMUM	AVERAGE MINIMUM	AVERAGE	DEPARTURE FROM NORMAL	HIGHEST	DATE	LOWEST	DATE	DEGREE DAYS	[illegible]	[illegible]	[illegible]	[illegible]	TOTAL	DEPARTURE FROM NORMAL	GREATEST DAY	DATE	TOTAL	MAX DEPTH ON GROUND	DATE	1.0 OR MORE	.50 OR MORE	.00 OR MORE
BOISE WSO AP //R	53.9	35.1	44.5	- 4.5	67	22	20	1	607	0	0	10	0	1.53	.39	.31	3	2.6	1	7	7	0	0
BRUNEAU	58.0	33.0	45.5		70	22	21	1	578	0	0	14	0	.99		.46	5	.0	1		3	0	0
CALDWELL	57.2	34.9	46.1	- 4.9	70	22	25	2+	563	0	0	9	0	1.42	.51	.37	10	.0	0		5	0	[illegible]
CAMBRIDGE	53.7	31.7	42.7	- 5.5	65	21+	22	1	662	0	0	20	0	1.72	.44	.79	25	.0	[illegible]		5	1	[illegible]
COUNCIL	52.8	31.9	42.4	- 5.3	64	13+	18	1	674	0	0	20	0	3.00	1.07	.88	25	.5	0		10	1	0
DEER FLAT DAM	55.5	34.3	44.9	- 5.6	66	13+	23	1	595	0	0	11	0	1.50	.65	.36	10	T	0		6	0	0
EMMETT 2 E	55.8M	32.5	44.2M	- 6.7	68	22	19	1	616	0	0	16	0	1.47	.36	.31	15	.0	[illegible]		6	0	0
GLENNS FERRY	57.1	31.9	44.5	- 6.8	70	22	19	2	608	0	0	16	0	.73	.05	.19	21		0		3	0	0
GRAND VIEW 2 W	59.6	33.9	46.8	- 5.2	73	22	20	2	540	0	0	14	0	.71	.08	.18	9	.0	0		2	0	[illegible]
KUNA 2 NNE	55.9	31.2	43.6	- 5.7	69	22	19	1	637	0	0	18	0	1.47	.50	.35	15	T	0		7	0	[illegible]
MOUNTAIN HOME	53.3	32.9	43.1	- 5.8	67	22	24	2+	651	0	0	13	0	1.01	.14	.22	7	.0	0		3	0	0
OLA 4 S	54.1	29.9	42.0		67	13+	17	1	683	0	0	20	0	2.05		.36	14	.0	0		8	0	0
PARMA EXPERIMENT STA	54.6	32.7	43.7	- 6.6	69	23	23	2+	634	0	0	16	0	1.75	.90	.31	11	T	T	4	7	0	0
PAYETTE	58.1	33.3	45.7	- 5.5	70	12	21	1	574	0	0	14	0	1.24	.35	.43	25	T	0		[illegible]	0	[illegible]
SWAN FALLS POWER HOUSE	58.2	37.3	47.8	- 6.2	72	22	27	2	508	0	0	6	0	1.19	.48	.30	15	.0	0		[illegible]	0	0
WEISER 2 SE	57.1	32.7	44.9	- 6.0	69	12	21	2	598	0	0	16	0	1.97	1.11	.66	25	.0			5	1	0
DIVISION			44.1	- 6.1										1.59	.57			2.0					
▪ ▪ ▪ SOUTHWESTERN HIGHLANDS 06																							
HOLLISTER	48.2	28.5	38.4	- 6.9	63	24	17	7	792	0	0	25	0	1.84	.72	.40	6	23.0	7	6	7	0	0
REYNOLDS	48.0	28.5	38.3		63	23	14	4	798	0	0	23	0	1.77		.63	10	8.0	6	10	5	1	0
THREE CREEK	45.4	23.6	34.5	- 6.6	59	24	11	5	909	0	0	28	0	2.06	.63	.58	6	32.0	12	27	6	1	0
DIVISION			37.1	- 6.3										1.89	.72			21.0					
▪ ▪ ▪ CENTRAL PLAINS 07																							
BLISS	54.3	31.4	42.9	- 6.3	65	24+	16	1	657	0	0	18	0	1.42	.74	.50	14	3.3	0		4	1	0
BURLEY FAA AP	50.5	29.6	40.1	- 5.8	66	24	20	12	741	0	0	23	0	1.38	.45	.62	25	1.4	1	5	[illegible]	1	0
CASTLEFORD 2 N	53.8	29.8	41.8		68	30	20	2	689	0	0	19	0	2.19		.36	14	7.2	T	6	6	0	0
HAZELTON	51.6	29.6	40.6	- 7.0	65	24	18	1	724	0	0	23	0	1.53	.68	.29	25	3.1	T	6	6	0	0
JEROME	52.3	29.3	40.8	- 7.4	67	22	18	2+	718	0	0	22	0	1.74	.97	.36	7				10	0	0
MAGIC LAKE RESORT																							
MINIDOKA 10 WNW	49.1	26.9	38.0		64	25	18	2	802	0	0	28	0	.91		.32	25	4.0	1	1	4	0	0
MINIDOKA DAM	50.4	30.4	40.4		60	24+	20	2	731	0	0	22	0	1.19		.38	25	.9	0		4	0	0
PAUL 1 ENE	48.1	28.6	38.4	- 7.2	63	25	21	7+	793	0	1	27	0	1.51	.69	.35	16	1.7	0		5	0	[illegible]
PICABO	44.0	24.0	34.0		55	25+	9	2	921	0	0	30	0	1.69		.25	26	8.5	14	7+	10	0	0
RICHFIELD	49.6	27.9	38.8	- 5.6	60	22	15	1	779	0	0	25	0	.97	.28	.19	25		1	1	5	0	0
SHOSHONE 1 WNW	52.3	30.1	41.2	- 6.0	64	23+	15	1	705	0	0	22	0	1.23	.56	.33	10				5	0	0
TWIN FALLS 3 SE	50.8	30.0	40.4	- 7.2	66	23	20	1	731	0	0	23	0	1.78	.93	.25	5				10	0	0
TWIN FALLS WSO	48.9	29.9	39.4		65	23	21	1	761	0	0	22	0	1.44		.25	26	8.6	4	7	7	0	0
DIVISION			39.8	- 7.2										1.46	.67			4.3					
▪ ▪ ▪ NORTHEASTERN VALLEYS 08																							
CHALLIS	48.2	25.5	36.9	- 7.4	64	24	12	2+	839	0	0	28	0	1.00	.47	.36	27	7.5	[illegible]		4	[illegible]	[illegible]
CHILLY BARTON FLAT	42.8	21.3	32.1	- 5.7	54	23	[illegible]	2	981	0	1	30	0	1.35	.74	.42	6				5	[illegible]	[illegible]
GIBBONSVILLE	47.8	25.8	36.8		59	14+	[illegible]	2+	842	0	0	26	0	1.72		.90	26	21.0	27	4	4	1	0
LEADORE 2	43.5	21.4	32.5		54	14+	6	1	969	0	2	29	0	1.31		.73	27				3	1	0
MACKAY RANGER STATION	44.0	23.4	33.7	- 7.4	55	23	9	7+	931	0	1	30	0	1.16	.52	.27	15				7	0	[illegible]
MACKAY 4 NW	41.0M	22.3M	31.7M		53	23	10	2	994	0	3	30	0	1.35		.33	16	12.0			4	[illegible]	[illegible]
MAY	49.4	23.4	36.4	- 6.1	61	12	8	2	852	0	0	28	0	.24	- .29	.12	27	T	T	27+	[illegible]	0	0
SALMON 1 N	52.8	28.6	40.7	- 4.5	64	24+	14	2	722	0	0	26	0	1.83	1.17	.58	27	8.0	1	[illegible]	[illegible]	1	[illegible]
DIVISION			35.1	- 6.9										1.25	.63			9.7					
▪ ▪ ▪ UPPER SNAKE RIVER PLAINS 09																							
ABERDEEN EXP STATION	47.3	26.3	36.8	- 7.8	63	25	10	1	841	0	1	28	0	1.31	.56	.52	25	4.5	2	5	4	1	0
AMERICAN FALLS 1 SW	49.9	30.2	40.1	- 5.7	63	24	20	1	743	0	1	20	0	1.21	.22	.41	25	2.0	[illegible]		4	0	0
ARCO 3 SW	45.3M	24.8M	35.1M		56	24	9	2	892	0	0	29	0	2.40		.55	5+				[illegible]	[illegible]	[illegible]
ASHTON	42.6	22.9	32.8	- 7.9	57	25	- 1	1	960	0	2	28	1	2.46	1.24	.38	26	14.9	30	4+	10	[illegible]	[illegible]
BLACKFOOT 2 SSW	49.2	27.9	38.6	- 8.2	63	23	13	1	788	0	0	25	0	1.83	.86	.60	25				5	1	[illegible]
CRATERS OF THE MOON NM	41.7	22.7	32.2		51	24	7	2	977	0	2	30	0	2.41		.80	27	13.7	44	9+	[illegible]	1	[illegible]
DUBOIS EXP STATION	39.4	23.3	31.4	-10.1	49	25	3	2	1003	0	6	28	0	2.27	1.41	.46	25	16.5	20	[illegible]	7	[illegible]	[illegible]
FORT HALL INDIAN AGNCY	48.8M	28.6M	38.7M	- 6.7	61	24	11	1	780	0	0		0	.99	.04	.46	25				4		
HAMER 4 NW	47.7	22.1	34.9		59	25	6	2	896	0	0	28	0	1.96		.52	25	8.4	T	7+	9	1	
HOWE																							
IDAHO FALLS 2 ESE	48.0	27.2	37.6		60	24	13	1	815	0	0	26	0										
IDAHO FALLS FAA AP	46.5	28.5	37.5	- 6.4	59	24	16	1	818	0	1	27	0	2.52	1.83	.71	27	14.3	7	10+	[illegible]	[illegible]	0
IDAHO FALLS 46 W	46.1	26.4	36.3	- 5.7	57	24	13	2	854	0	0	25	0	1.99	1.31	.67	25	2.8	[illegible]	13+	[illegible]	1	0
MALTA 2 E	51.3	27.7	39.5		63	24+	18	1	757	0	0	26	0	2.27		1.03	25	9.5			6	1	[illegible]
MASSACRE ROCKS ST PK	50.4M	29.1M	39.8M		66	24	17	1	753	0	0		0	1.74		.29	27		2	6	8	0	
POCATELLO WSO AP //R	49.2	30.5	39.9	- 5.4	62	24	16	1	745	0	0	18	0	1.51	.45	.51	25	11.4	2	10	6	1	0
ST ANTHONY 1 WNW	44.0	22.2	33.1	- 9.4	56	25	[illegible]	1	948	0	0	29	0	2.07	.93	.32	24	3.0	8	10+	9	[illegible]	0

SEE REFERENCE NOTES FOLLOWING STATION INDEX

MONTHLY SUMMARIZED STATION AND DIVISIONAL DATA

IDAHO
APRIL 1975

STATION	TEMPERATURE													PRECIPITATION								
									NO. OF DAYS									SNOW, SLEET			NO. OF DAYS		
									MAX.		MIN.												
	AVERAGE MAXIMUM	AVERAGE MINIMUM	AVERAGE	DEPARTURE FROM NORMAL	HIGHEST	DATE	LOWEST	DATE	DEGREE DAYS	90° OR ABOVE	32° OR ABOVE	32° OR BELOW	0° OR BELOW	TOTAL	DEPARTURE FROM NORMAL	GREATEST DAY	DATE	TOTAL	MAX. DEPTH ON GROUND	DATE	.10 OR MORE	.50 OR MORE	1.00 OR MORE
SUGAR	46.2	25.4	35.8	- 7.2	57	24	5	1	868	0	0	27	0	2.42	1.49	.44	22	13.0	5	9	9	0	0
DIVISION			36.5	7.1										1.96	1.09			9.5					
EASTERN HIGHLANDS 10																							
ARBON 2 NW	45.3	27.9	36.6		57	22+	9	1	845	0	0	24	0	1.41		.25	25+		0		7	0	0
CONDA	39.9M	21.5M	30.7M	7.5	54	22	2	2+	1023	0	4	27	0	1.88	.22	.46	27				7	0	0
DRIGGS	42.5	20.2	31.4	- 7.3	55	21	2	1	1002	0	0	30	0	2.46	1.37	.35	9				13	0	0
GRACE	44.7	24.3	34.5	- 6.6	59	21	1	1	907	0	1	28	0	1.27	.08	.40	25	7.0	5	25	6	0	0
HENRY																							
IDAHO FALLS 16 SE																							
ISLAND PARK DAM	39.3	16.5	27.9	- 6.4	49	22+	-18	2	1107	0	4	30	2	4.05	2.09	.77	7	48.5	82	7	11	1	0
KILGORE	38.5	16.8	27.7		48	22	-14	2	1114	0	3	30	2	2.87		.41	7	32.0	49	7+	10	0	0
CLIFTON PUMPING STATION	42.8	24.3	33.6	- 5.9	55	24	8	2+	936	0	1	29	0	.86	- .14	.22	16	4.0	1	4	4	0	0
MALAD	49.8	29.0	39.4	- 6.3	62	21	13	2	762	0	0	24	0	1.34	.16	.32	25	.0	0		5	0	0
MALAD CITY	51.3	27.6	39.5		63	21	12	2	762	0	0	24	0	1.48		.31	22	1.6	1	25	5	0	0
MONTPELIER RANGER STA	43.0M	21.9M	32.5M	- 7.2	57	25	- 4	2	972	0	2		1	1.30	- .10	.21	23	7.7	9	5	6	0	0
OAKLEY	49.5	28.5	39.0	- 7.3	64	24	20	28+	771	0	0	25	0	1.74	.57	.52	25	6.5	2	5	6	1	0
PALISADES DAM	44.6	24.2	34.4		53	22	2	2+	908	0	1	25	0	2.22		.51	28	20.8	23	8	7	1	0
PRESTON SUGAR FACTORY	47.6	27.0	37.3		63	22	17	2+	823	0	0	27	0	2.34		.47	24	.0	0		11	0	0
STREVELL	46.5M	26.0M	36.3M	- 7.0	59	21	15	1		0	0		0	1.57	.44	.98	25		10	25	4	1	0
SWAN VALLEY	43.9	22.1	33.0		54	25+	- 3	1	952	0	1	29	1	2.29		.43	28	24.0	19		9	0	0
TETONIA EXP STATION	42.7	18.1	30.4		52	14	- 6	1	1030	0	0	30	1	1.58		.47	9				3	0	0
DIVISION			34.0	- 7.0										1.92	.63			13.8					

SEE REFERENCE NOTES FOLLOWING STATION INDEX

DAILY PRECIPITATION

IDAHO
APRIL 1976

DAY OF MONTH

STATION	TOTAL	1	2	3	4	5	6	7	8	9	10	11	12	13	14	15	16	17	18	19	20	21	22	23	24	25	26	27	28	29	30	31
x x x PANHANDLE 01																																
BAYVIEW MODEL BASIN	-			.22			-											37		10	25			25	17	31	09	02	01			
BONNERS FERRY 1 SW	1.49	.11		.26						.21								14						17	11	28	21					
CABINET GORGE	2.09	.09	.09	.30	T	T		T	.03	.01				T			07	22		11	12		07	33	T	50	13	02	T			
COEUR D'ALENE 1 E	2.00		.05	.18		.24			T	.05						T	05	32	T	33	07			30	T	31	07	T	03			
PORTHILL	1.11		.15		T			T	15								02		T				06	T	15	14	02	T	01			
PRIEST RIVER EXP STA	2.14		.20	.08		.07	.03		.05	.17						T	02	17		18	.08		T	30	13	55	07	04				
SAINT MARIES	2.05	T	T	.24	.06	.15		.05	.02	.04						03	01	13	05	17	T	02		51	01	24		10	02			
SANDPOINT EXP STATION	1.82		.16	.07					T	.05							10	19					12	18	05	57			13			
TENSED	2.50		.31		.10	.14		T	.09						13	13	05	45	T	26			T	42	13	29	T	T				
x x x NORTH CENTRAL PRAIRIES 02																																
COTTONWOOD	3.26	.03		.66	.08		18	.14	.21	09						28	08	09	22	21	03		10	12	17	22	26	06	01			
GRANGEVILLE	3.95		.26	.65	.17	T	T	.16	.24	.06	T				02	35	03	18	T	09			05	23	T	56	87	T	03			
MOSCOW-UNIV OF IDAHO	2.97		.08		.12	.18	.10	.01	.04	.18					01	62		33	01	20				41	11	43	10	04				
NEZPERCE	2.89	T		.38	T	.02	T	.03	.13	05					03	60	T	27	03	06	T		04	33	T	32	52	07	01	T		
POTLATCH 3 NNE	3.09		.21		.10	.10	.06	.02	.03						12	57		54	05	25				41	02	43	09		09			
WINCHESTER 1 SW	3.99	.08	T	.40	.05	.14	.01	.18	22	.17	T				T	10	T	.17	T	15			18	16	03	46	68	25	17	T	T	
x x x NORTH CENTRAL CANYONS 03																																
DWORSHAK FISH HATCHERY	2.54	.05		.23		.01	.01	.03	.05	.08						82		06	22	03	09			11	12	32	24	01	06			
FENN RANGER STATION	5.08	.15		.52	.15	T	.07	.16	.20	13	T					65	08	.08	T	08	.21			20	11	.50	63	66	50	T		
KAMIAH	3.74			.36			.05	.02	.15	.02						72	02	17	03	18				14		68	80	11	09		T	T
KOOSKIA	4.03	T		.67	.04	.04		07	.14	.10						62	03	08	02	18			T	30		59	85	17	10	07		
LEWISTON WSO AP //R	1.25		.01		.13	.01	T	.12	.16	.03					01	.01		12	.01	06			06	33	17	01	01	T		T		
OROFINO	2.87	.02	.29					.06	.08	.10						82		21	.02	14			15	28		35	30		06	T		
RIGGINS	2.54		.55	.17		.05	.24	.04	.10							07	10			07				59	36	20						
x x x CENTRAL MOUNTAINS 04																																
ANDERSON DAM	1.34			.12	.18	.11	T	.05	T	.03	01				23	17	.08	T	T	T		T	05	06	T	15		10				
ARROWROCK DAM	1.71	T		.08	.25	T	T	.19	.05	02	.02	T			T	48	07		T		03				14	30	02	04	02			
ATLANTA	3.06		T	.05	.10	.15	.66	.11	05	.20	T				04	24	25	.25		T	05					32	23	36	T		T	
AVERY R. S. NO 2	2.03	.06	T	.12	T	.05		.02	.12	01								40	T	12			04	42	T	12	15	23	17			
BROWNLEE DAM	1.96			.23	.25	.20	.10	08		.16	.04				.04	18	12	05						20	08	13	02	05	01			
CASCADE 1 NW	1.10		.01	.12	.10	.01	T	.03	.01	05	01				05	05					04		T	T	T	40	10	07	05			
CENTERVILLE ARBAUGH RH	2.37	T		.46	.26	.06	.12	.19	.07	.21	04				13	11		T		02				02	01	52	06	07	02			
COBALT	2.65			.17	.08	.02	.35	.06	.08	.04						27	12	T	15		11		07	T			65	48				
DEADWOOD DAM	2.40			.36	x	x	.36	.24		.12	12					12	12	x	.12						12	48		12	12			
DIXIE	4.18	.18	.21	.24	.17	T	.07	.07	.19	14	.03					65	.41	T	T	T	11			14	T	11	.41	94	11	T		
ELK CITY	4.50	.24	T	.36	.28		T	.20	.15	.24	T					43	.23	.09	.01	T	15			03	08	15	75	1.01	10	T		
ELK RIVER 1 S	2.46	.07		T				T	T	.07						19	T	T	.03	07	38			38	39	57		.17	14			
FAIRFIELD RANGER STA D	1.95			.32		.11	.46	.07		.02	04				38	14			D .08							10	T	T			62
GARDEN VALLEY RS	1.14		T	.21	.16	.10		.16	.01	.05	T				09	07					04			02	14		05	04			
GRANGEVILLE 11 SE	5.37	.05		.52	.28	.05	.09	.23	.26	.15	02				11	37	02	17	08	05	06		.15	.13	.01	42	1.80	.03	32			
GROUSE	2.15			.15	.30	.25				.16					11	40	.07	.15					05			31	20					
HAILEY RANGER STATION	1.12			x	x	x	.51				.02				.04	25										x	x	x	30			
HEADQUARTERS	2.69	.05		.23	.03	.03	.03	.11	.17							05	.05	.02	.02	.01	.25				20	43	40	40	20	01		
HILL CITY	.85					.28	.21	T							24							05		T			07		T		
IDAHO CITY	1.85			.24	.14	.09	.09	.18	.06	.11	.06				08	12				06		T		.06	.02	48	06					
KELLOGG	1.80	.01		.17		.01		.01	.08	.01							T	31	02	02	27			28	18	31	13		01			
KETCHUM R S	1.72			.13	.29	.11		.29	T	T	T				T	23	.08	06					T			14	09	08				62
LOWMAN 3 E NO 2	-			-	T	T	D .05	.21	.02	.19	.06				04	27	T	.01			02				03	37	.03	16	T			
MC CALL	2.32	T	.03	.46	.16		.07	08	.03	10	T				08	07	04	T		11				11	T	66	.05	05	22			
MIDDLE FORK LODGE	.83			.01	.15	.01	.05	.12	.01	.02	.01					33	02									05	05				T	
NEW MEADOWS RANGER STA	2.05	.01	T	.33	.27	.01	.04	.02	02	.03	01				01	.12	.01			T	02		T	15	08	69	.06	06	11	T		
NORTH STAR RANCH	2.94	T	.08	.09	.09	.01	.10	.15	.14	.12						.11	.26	02	02		11			07		12	39	92	.10	.04		
PIERCE 2	-	-	-	-	-	-	-	-	-	-	-	-	-	-	-	-	-	-	-	-	-	-	-	-	-	-	-	-	-	-		
POWELL	2.70	.20	.02	.15	.12		38	.02	.07	.02						T	01	07	02	03	02			04	02	01	62	70	.14	.04	T	
SWOUP	2.43			.11	.09		.32	.18	.09							47	.11	02	.03	.04	01			T		11	49	33				03
STANLEY	-	-	-	-	-	-	-	-	-	-	T	T				T		T	T	T				T		T			08			
TAYLOR RANCH	-	-	-	-	-	-	-	-	-	-	-	-	-	-	-	-	-	-	-	-	-	-	-	-	-	-	-	-				
WALLACE WOODLAND PARK	2.49	.03		.22		.10		.02	.14	.11							01	33	44	01	06			12	19	41	26	04	T			
WARREN	2.01	T		.48	.15		.18	.20	.15	17													T			T	68					
YELLOW PINE 7 S	1.79	T		.12	.16	T	T	.13	.02	.12	T					24	03				03		T	T	T	17	07	46	24	T		
x x x SOUTHWESTERN VALLEYS 05																																
BOISE 7 N	2.69	T	T	.32	.11	.22	.20	.41	.02	.11	.03				25	.27	T	T		05		T	T	25	02	25	15	03				
BOISE LUCKY PEAK DAM	2.26		.06	.20		.30	T	.08	.19	.04	T				.29	.24	T	05		01		01		22	33	14	10					
BOISE WSO AP //R	1.53	T		.31	.03	T	.03	.15	.06	.10	07				06	15		T		.01				27	14	T	15	T				
BRUNEAU	.98					.46		.07		.11	.07				.05	03											20					
CALDWELL	1.42			.23	.18	.01		.02	.01	.03	37				.05	15				T				08	T	04	22	03				
CAMBRIDGE	1.72		.05	.10	.24					.05					17	05								15	08	79	08					
COUNCIL	3.00	T	.10	.26	.19			.12	.05	.13					40	02	09	02					.04	.18	.21	88	30					
DEER FLAT DAM	1.50			.33	.17	T		.04		.07	.36				.03	.12					01			03	01	01	22	10				
EMMETT 2 E	1.47			.19	.13	.04		.17	04	.03					15	31								06	T	27	06	02				
GLENNS FERRY	.73			.02	.04		T	.16	T	.03	.02	02			.06	10	01	T				19		01	01	T	04					
GRAND VIEW 2 W	.71			.04	.06	.03		.02	T	.18	.15				06	03					T			T	03		05	06				
KUNA 2 NNE	1.47			.25	.10	T		.05	T	.05	16				.05	.35	T			T				14	T	09	12	11				
MOUNTAIN HOME	1.01			.03	.10	.02	.03	.22	.06	.12	.08	01			05	02	01	05				01	01		01	05	05	07	01			
OLA 4 S	2.05			.25	.18	.06	T	.15	.04	.03	.11				36	09	.01			04	05			25	01	22	14	06				
PARMA EXPERIMENT STA	1.75	T		.11	.07	.07	.02	.03		.04	.17	.31			11		14				05		04	T		28	03	28				
PAYETTE	1.24			.06	.12	.04		T		.01	36					.05							08		04	43	04	03				
SWAN FALLS POWER HOUSE	1.18				.13	.01		.05		.13	.30	T				25				T	02		T	02	T	09	13	06				
WEISER 2 SE	1.97			.20	.32	.02					.36					24				T			04	T	07	66	03	03				
x x x SOUTHWESTERN HIGHLANDS 06																																
HOLLISTER	1.84			T	.10	.09	.40	.09	.02	.02	.01				.17	.28	.14	.15	.03	02	03	T				07	15	05				
REYNOLDS	1.77				.36	T				T	63	07			.04	05	.04						09	T	15	18			16			
THREE CREEK	2.06				T	.20	.58	.03	T	.01	.01				.18	.03	.34	.34	T		06					11	07	09	01				
x x x CENTRAL PLAINS 07																																
BLISS	1.42			.02	T	.18	.11	.06		.09	.02				50	.05	02	T				T	04	T		04	22	06	T			
BURLEY FAA AP	.38	T		T	T	.07	.04	T	T	T	T				03	.05	T	.18		.03		.25		T	T	62	07	04	T			
CASTLEFORD 2 N	2.19				T	.35	.31	.04	.02	.11	.02			T	.36	.14	15	08	01	T		T		11	T	08	15	05	21			
HAZELTON	1.53				.04	.04	.21	.02		.08	.05				03	10		02	26	T	01		09	T		29	17	12	T			
JEROME	1.74				.12	.26	.12	.36		.03	.10				T	.26	14		T						T	13	12	10	T			
MAGIC LAKE RESORT	-	-	-	-	-	-	-	-	-	-	-	-	-	-	-	-	-	-	-	-	-	-	-	-	-	-	-	-				
MINIDOKA 10 WNW	.91	.02		.04	T	.02	T	.02			.01					T	11		13	01			03	03		32	T	17				

SEE REFERENCE NOTES FOLLOWING STATION INDEX

DAILY PRECIPITATION

IDAHO
APRIL 1975

STATION	TOTAL	DAY OF MONTH																													
		1	2	3	4	5	6	7	8	9	10	11	12	13	14	15	16	17	18	19	20	21	22	23	24	25	26	27	28	29	30	31
MINIDOKA DAM	1 19	07		01	T	01	T	02		12							08		16	T	04		01			38	02	14				
RAFT 1 ENE	1 51	12	01	05	06		04	T		06	02					03	35		29				10			31			20			
RIGBY	1 49	T		16	20	04	16	02		T	15						07	10	10				10			20	25	15				
RIRIE	97	T		04	02	14	05	03		10					03	13	T	02					02			19	15	05				
SHOSHONE 1 WNW	1 23			02	03	08	04	T		02	03				15	20	02	03					T	T		11	04	16				
TWIN FALLS 1 SE	1 78	T			12	14	25	24	01	T	12					24	11	T	11				01	T	T	13	20	20	T			
TWIN FALLS WSO	1 44	T	T		02	08	13	11	T	T	14				T	20	08	T	05				01	12	T	21	25	10	T			
x x x																																
NORTHEASTERN VALLEYS 08																																
CHALLIS	1 50						05	15	02	13							02	02	02	T				T		03	20	36	T			
CHILLY BARTON FLAT	1 35				01	04	42		02	02						01	07	14				01			T	18	15	19			04	
GIBBONSVILLE	1 72			10	20			T	05							05	T						02			T	90	40				
LEADORE 2	1 31				T	13	40	05		T								T										.73			T	
MACKAY RANGER STATION	1 16			T	04	12	16		T	07					03	27	02	01		T			T	05	10	10	10	11	T	T	02	
MACKAY 4 NW	1 36			04	02	09	10	T	T	07	T						33	01		T			T	02	T	22	02	19	T		04	
MAY	4					T	04		T	T						04	T	04		T		T			T		12				
SALMON 1 N	1 83			05		08	08	07	35	03	02					20	06	01	T	07			08				46	58	01			
x x x																																
UPPER SNAKE RIVER PLAINS 03																																
ABERDEEN EXP STATION	1 31	15		T	06	10	T	02	01	14	11					T	16	07	17		14		03	T		52	T	02	01			
AMERICAN FALLS 1 SW	1 21	T			06	14	02	04	T	16	05				T	07	09	T	T	T	01		T			41		11	02			
ARCO 3 SW	2 40				05	05				10	16						16	05					10			43	23	05			04	
ASHTON	2 46			01	01	11	09	23	07	21							19	T	T	14	20		22	05	05	14	38	25	01			
BLACKFOOT 2 SSW	1 83				08	30	35		24	17	T						02	05		T						60		02	T	T		
CRATERS OF THE MOON NM	2 41			10	05	38	04	T	T	15	T				02	11	13	01				T	10			24	18	80			T	
DUBOIS EXP STATION	2 27			08	T	10	27	T	08	T	02					38	27				05		07			46	30	19	T			
FORT HALL INDIAN MSMCT	99				15	1	03		08								06	03								46		03	T			
HAMER 4 NW	1 95			T	12	12	13	25	09	04	10					11	02	01			02		11	T		52	32	05	T			
HOME																																
IDAHO FALLS 2 ESE																																
IDAHO FALLS FAA AP	2 52	T		02	08	11	04	05	01	14	05				07	01	T	T	T	01	13	T	18	01		58	T	01	T	T	T	
IDAHO FALLS 4E W	1 39			03	01	24						13	13	10		12	13	04				05			04	67	25					
MALTA 2 E	2 27					26	03	05	T	T	12	T						03	12	T	T			T		1 03	24	T	T			
MASSACRE ROCKS ST PK	1 74	04					17	21	01	25						21	10	T	12	T			07			24		29	T	T	T	
POCATELLO WSO AP 26	1 51	T		10	02	16	14	T	08	24	T				02	T	10	T	T	01		T	06	01	T	51	02	04	T	T	T	
ST ANTHONY 1 WNW	2 07			T	T	12	T		21	06	15	08				11	20	07			22		04	32	02	09	20	11	08	T		
SUGAR	2 42				02	12			21	23	30	T				11	14				01	01	44	06		35	08	16	06			
x x x																																
EASTERN HIGHLANDS 10																																
ARBON 2 NW	1 41				T	T	26		08	10	10					08	15	T		08	T		T	24		25		10				
CONDA	1 88								43	18	02					22	07						29	13		10		46				
DRIGGS	2 46			1	12	36	1	1M	19	35	T					15		10			T		19			12	26		27	13		
GRACE	1 27				16		T	11	T							13	02	T			08		25	12		40		T		T		
HENRY																																
IDAHO FALLS 16 SE																																
ISLAND PARK DAM	4 35		08	49	22	41	08	22	16	05	T					34	27	02			T		26	21		08	44	17	T			
KILGORE	2 87	T		1	16	17	02	41		11	05					35	27	05			T		16	03	02	20	34	17				
LIFTON PUMPING STATION	86				14		T		01		04					02	22	05			T		15	19		T		04				
MALAD	1 34				T	T		T	T							T	26	09		T	06		12	26		32	07	15		01	T	
MALAD CITY	1 48				03		07	T	T	T	T				T	T	27	T	03	T	08		31	30		20	04	12	T	02	03	
MONTPELIER RANGER STN	1 30				16	18				06	05					03	14	17				01	01	21	18	01	T		01	01		
OAKLEY	1 74					21	18			T							08	12	40	T	05					52	17	01				
PALISADES DAM	2 22			T	13	01		11	36	22						06	04	04	01			T	30	01	31	08	02	51	04			
PRESTON SUGAR FACTORY	2 34				15			07	T	02	T	13				T	14	13	26	T	04	03	10	16	47	07	27	10	12	08			
RIRIE 12 ESE	2 34			10	x	x	x	20	x	x	20					05	12	x	x	x	05		x	x	x	17	x	15	x	30		
STREVELL	1 57		T		05	06		02		T	T					T	10	08	10				07			38	T	15			T	
SWAN VALLEY	2 29			T	T	04	T	14	32	27						14	T	10	T	T	02			36		28		17	43	02		
TETONIA EXP STATION	1 58			01		12	04	08	28	47	T					07	01	T		02	02		T	07		07	22	08	09	03		

SEE REFERENCE NOTES FOLLOWING STATION INDEX

DAILY TEMPERATURES

IDAHO
APRIL 1975

STATION		DAY OF MONTH 1	2	3	4	5	6	7	8	9	10	11	12	13	14	15	16	17	18	19	20	21	22	23	24	25	26	27	28	29	30	31	AVERAGE
PANHANDLE 01																																	
BAYVIEW MODEL BASIN	MAX	41	38	40	41	45	42	44	49	44	47	55	60	54	53	57	49	44	52	50	46	50	50	52	51	49	44	64	53	55			48.9
	MIN	22	25	28	25	26	32	24	25	31	31	25	24	29	28	27	38	37	31	38	31	25	29	31	32	37	37	39	35	26	28		29.9
BONNERS FERRY 1 SW	MAX	42	41	38	46	43	43	53	52	41	48	57	65	65	57	65	58	51	59	56	52	52	61	60	50	47	46	70	51	54	58		52.7
	MIN	12	30	30	30	28	28	28	31	32	26	26	26	32	30	30	33	33	32	35	34	28	28	29	35	36	38	41	40	29	30		30.7
CABINET GORGE	MAX	42	38	39	44	47	47	50	46	47	56	62	64	56	62	54	49	55	51	45	49	60	58	50	54	52	66	60	48	58	60		52.3
	MIN	18	21	27	26	29	31	28	30	28	26	23	24	28	27	40	35	34	30	36	32	26	29	35	31	36	37	40	37	28	30		30.1
COEUR D'ALENE 1 E	MAX	42	44	43	47	48	47	47	47	48	54	59	64	65	62	63	50	47	52	50	49	58	60	62	53	52	57	62	53	57	58		53.3
	MIN	20	25	30	26	28	34	26	33	32	27	25	27	32	30	38	40	37	34	40	35	26	29	39	36	37	37	40	36	28	30		31.3
PORTHILL	MAX	49	39	45	43	46	51	45	43	49	57	61	65	58	64	64	54	59	56	54	52	60	57	53	47	47	69	51	55	61	61		53.8
	MIN	15	26	26	26	27	27	26	32	28	28	29	29	32	32	32	33	31	34	30	29	29	30	35	36	37	37	39	31	31	32		30.3
PRIEST RIVER EXP STA	MAX	40	40	42	43	44	44	50	49	42	51	59	60	60	58	50	50	54	54	50	47	57	56	52	48	42	68	65	54	55	58		51.4
	MIN	13	23	21	20	28	31	32	31	31	27	22	24	27	28	35	30	34	27	34	27	24	26	34	42	37	36	36	34	27	27		28.6
SAINT MARIES	MAX	43	45	45	47	45	45	45	46	47	56	61	65	63	62	54	51	48	48	48	51	63	62	55	54	55	61	59	47	58	58		52.9
	MIN	24	24	31	26	32	29	29	33	32	26	25	30	32	31	37	39	35	33	36	28	27	29	35	33	36	38	39	33	29	28		31.3
SANDPOINT EXP STATION	MAX	40	36	43	38	45	47	47	45	44	52	57	65	52	64	61	51	55	55	54	51	58	57	51	49	45	69	64	54	59	58		52.2
	MIN	19	26	24	26	30	35	26	34	31	35	26	26	30	30	41	34	38	31	32	28	29	28	37	33	38	45	42	38	28	29		31.3
TENSED	MAX	40	47	42	47	41	42	43	44	47	57	60	63	54	54	45	44	46	50	49	48	61	61	51	54	45	59	52	50	58	58		50.4
	MIN	21	32	29	25	24	31	28	32	30	33	25	33	30	27	34	38	32	31	39	31	26	30	35	33	34	38	37	32	27	28		30.8
NORTH CENTRAL PRAIRIES 02																																	
COTTONWOOD	MAX	35	38	45	42	45	40	38	36	37	42	50	54	56	58	51	44	44	39	50	43	50	58	57	46	55	40	43	44	42	50		45.7
	MIN	20	24	25	25	25	24	28	29	26	28	29	32	34	35	32	33	34	32	33	29	30	36	35	31	32	31	33	30	30	31		29.9
GRANGEVILLE	MAX	38	47	44	51	40	37	37	40	43	53	57	61	56	49	47	46	39	53	47	51	58	59	50	59	39	44	46	43	52	55		48.0
	MIN	22	22	26	20	26	26	27	28	28	25	23	28	29	31	32	34	34	30	31	29	26	35	34	30	31	31	35	29	28	26		28.5
MOSCOW-UNIV OF IDAHO	MAX	41	47	41	46	42	43	42	42	47	54	58	61	59	52	45	46	44	49	49	49	59	60	55	55	47	55	56	48	55	59		50.2
	MIN	22	28	29	28	18	31	31	32	31	30	32	30	30	34	33	35	32	30	37	30	32	37	37	37	34	36	35	32	30	33		31.5
NEZPERCE	MAX	39	48	43	45	42	38	37	36	41	52	56	59	55	49	45	47	42	48	46	48	59	57	45	56	50	44	42	45	51	56		47.4
	MIN	20	26	26	26	27	28	29	28	29	28	27	30	30	32	32	36	32	33	34	30	30	34	32	34	32	32	33	31	31	29		30.0
POTLATCH 3 NNE	MAX	42	41	41	45	42	42	41	41	45	56	58	61	54	48	45	45	45	50	49	49	60	59	51	54	50	55	54	49	55	57		49.5
	MIN	20	26	29	26	25	31	28	32	29	31	25	26	29	27	33	35	31	30	35	30	26	29	35	31	34	36	33	31	26	26		29.5
WINCHESTER 1 SW	MAX	36	40	39	37	40	36	34	34	44	46	51	54	50	44	39	43	39	48	45	46	53	54	46	49	41	45	42	42	48	50		43.8
	MIN	12	18	23	16	17	19	25	21	22	18	16	24	26	30	32	31	32	26	29	27	28	32	32	30	28	30	30	26	26	27		25.1
NORTH CENTRAL CANYONS 03																																	
DWORSHAK FISH HATCHERY	MAX	49	50	54	50	55	55	50	46	47	54	62	66	69	69	54	57	56	49						50	50	48		43	43	53		53.7
	MIN	27	29	35	32	33	33	36	37	37	32	30	32	34	34	39	39	42	39	41	34	32	34	42	37	40	38	39	38	37	34		35.5
FENN RANGER STATION	MAX	43	47	53	49	52	55	43	45	44	54	61	66	68	66	59	55	52	52	55	53	59	66	65	54	54	46	40	46	49	61		53.7
	MIN	29	28	31	32	34	36	34	34	32	31	28	29	30	31	35	39	38	38	38	37	30	32	39	45	36	32	32	34	36	33		33.4
KOOSKIA	MAX	50	59	57	56	53	48	47	45	54	63	67	69	66	56	55	54	53	58	57	58	68	68	55	59	59	58	50	53	61	65		57.4
	MIN	25	23	30	30	33	33	34	33	34	38	26	27	29	34	37	42	43	38	34	36	27	32	33	32	35	31	37	35	33	30		32.8
LEWISTON WSO AP	MAX	49	57	48	52	45	50	45	44	51	59	63	68	59	50	56	58	49	60	57	57	67	64	60	64	53	59	54	56	62	64		56.0
	MIN	26	32	36	33	33	34	35	37	36	33	33	37	37	39	40	43	36	35	42	34	35	42	43	42	41	44	41	40	33	37		37.0
OROFINO	MAX	49	56	55	57	55	49	50	48	51	64	67	69	71	62	57	55	54	58	59	56	68	70	54	64	65	53	55	54	62	65		59.4
	MIN	26	28	35	32	34	36	36	36	35	30	29	30	33	37	39	44	40	41	40	34	30	35	40	36	40	38	39	39	35	34		35.3
RIGGINS	MAX	49	52	44	53	49	43	48	45	57	55	65	67	64	62	63	60	57	63	54	62	69	56	58	50	44	57	52	50	61	63		55.7
	MIN	23	31	31	32	32	31	32	33	31	33	34	33	37	39	36	31	35	37	33	33	34	39	38	35	36	35	33	32	34	44		33.6
CENTRAL MOUNTAINS 04																																	
ANDERSON DAM	MAX	40	41	42	42	44	40	39	40	43	45	53	59	61	55	47	48	55	54	53	55	55	59	57	54	54	49	47	48	55	54		49.6
	MIN	16	17	31	26	29	31	29	30	31	32	28	28	38	38	37	38	36	31	35	33	32	35	39	34	35	35	36	32	30	37		32.0
ARROWROCK DAM	MAX	40	41	45	41	42	42	37	43	40	45	51	55	63	58	46	46	48	53	53	50	53	57	64	48	57	43	43	50	50	56		48.7
	MIN	22	22	25	28	28	30	28	28	28	32	31	31	32	33	37	35	33	31	31	32	33	35	38	37	35	44	35	32	41	32		31.3
ATLANTA	MAX	31	37	36	39	37	34	34	35	41	40	45	51	50	49	45	44	42	47	46	48	48	47	44	50	49	34	37	42	40	43		42.2
	MIN	- 2	5	26	13	19	21	24	23	24	24	11	15	16	27	31	29	25	12	23	25	19	26	25	24	30	28	26	27	29	19		21.5
AVERY R. S. NO 2	MAX	41	42	43	45	46	47	43	44	46	54	59	55	52	58	49	48	45	41	39	44	60	60	47	54	52	51	56	52	53	53		49.3
	MIN	22	23	31	28	29	26	27	31	30	26	27	24	25	26	34	33	30	35	30	24	28	30	33	31	31	41	34	30	29	26		28.8
BROWNLEE DAM	MAX	45	49	48	48	47	41	48	50	47	46	59	64	67	67	48	55	59	59	65	60	62	67	69	64	53	51	48	59	55	52		55.4
	MIN	24	27	29	31	29	30	32	32	34	32	32	33	35	36	36	38	39	35	42	33	34	42	46	39	37	36	38	35	33	36		34.5
CASCADE 1 NW	MAX	32	35	35	38	36	34	38	36	41	45	45	48	51	49	44	42	44	45	45	45	51	55	53	47	48	35	40	39	43	47		42.9
	MIN	3	8	27	17	12	16	22	18	20	24	14	20	21	27	29	23	28	25	27	23	20	29	32	29	29	28	32	22	24	24		22.4
COBALT	MAX	35	42	42	44	45	44	42	39	37	44	53	52	57	54	46	46	46	47	48	50	53	52	48	49	47	38	40	45	43	46		45.8
	MIN	2	4	25	8	22	22	19	25	19	13	12	15	19	27	32	31	28	24	21	26	19	23	26	22	32	27	32	21	22	24		21.4
DEADWOOD DAM	MAX		36	36				37	36	41	45	54	68		48	45	45	50	50	43	50	50	50	43	48	39	41	43	35	46	48		45.2
	MIN	- 2	3	28				23	18			21	12			30		28	19	23	23	16	30	28	25	32	27	34	23	18	25		22.0
DIXIE	MAX	26	26	33	32	35	40	32	30	32	33	38	44	48	47	45	42	40	40	39	40	42	46	42	43	46	34	35	38	34	39		38.0
	MIN	2	- 9	0	9	10	11	15	17	15	11	6	10	12	16	22	28	26	25	23	22	12	13	25	20	24	25	27	21	24	15		15.9
ELK CITY	MAX	33	34	42	43	42	42	35	40	36	43	49	51	54	55	50	43	40	43	47	44	49	54	51	46	54	37	36	41	39	47		44.0
	MIN	12	6	11	19	19	22	26	28	21	20	13	14	16	23	30	32	31	31	25	29	19	23	31	25	29	31	32	27	29	27		23.4

SEE REFERENCE NOTES FOLLOWING STATION INDEX

DAILY TEMPERATURES

IDAHO
APRIL 1975

STATION		DAY OF MONTH																													AVERAGE
		1	2	3	4	5	6	7	8	9	10	11	12	13	14	15	16	17	18	19	20	21	22	23	24	25	26	27	28	29	30	31	
ELK RIVER 1 S	MAX	38	42	43	44	44	46	47	40	41	44	47	59	60	55	53	47	47	46	46	41	49	52	58	49	50	47	45	44	42	54		47.3
	MIN	11	19	24	25	26	24	25	30	26	30	27	22	24	27	28	33	33	30	32	28	28	33	31	34	30	31	30	30	23	26		27.3
FAIRFIELD RANGER STA	MAX	42	38	40	37	39	42	34	40	40	39	42	44	45	40	45	43	43	43	45	45	48	55	55	51	47	44	44	46	45	47		43.3
	MIN	10	6	20	7	20	26	23	23	21	25	17	15	17	28	32	30	25	19	19	20	20	20	23	28	29	26	29	21	24	28		21.7
GARDEN VALLEY RS	MAX	44	47	46	46	47	42	46	45	46	51	60	66	64	57	52	51	58	56	54	57	61	64	56	59	50	45	49	49	58	56		52.7
	MIN	16	19	33	35	31	32	31	29	33	33	28	26	26	35	38	30	30	27	32	35	27	32	36	31	37	35	40	29	26	32		30.8
GRANGEVILLE 11 SE	MAX	42	52	49	50	47	40	43	41	45	55	60	65	60	50	49	50	47	54	51	55	63	61	53	64	59	42	51	48	56	57		52.0
	MIN	25	36	32	32	33	32	33	34	33	32	30	30	30	33	39	39	38	36	35	37	29	37	38	34	37	34	37	37	33	31		33.9
GROUSE	MAX	32	38	40	36	42	35	40	40	38	39	40	44	45	41	42	42	42	43	44	45	45	47	46	49	40	38	44	39	45	43		41.5
	MIN	0	- 6	20	23	25	10	19	17	20	15	10	8	14	22	32	22	25	18	18	13	13	18	24	17	31	24	26	21	23	30		18.4
HAILEY RANGER STATION	MAX	30	32	37	38	41	38		39	34	41	44	44	45	45	45		42	44	46	46	49	52	53	52	53	41	44	48		46		43.3
	MIN	10	6	26	15	24	25		20	21	22	22	25	24	28	32		32	25	28	27	24	31	32	27	31	27	29	24		30		24.7
HEADQUARTERS	MAX	35	40	45	40	40	40	47	38	40	45	51	52	55	48	55	48	46	42	46	43	48	60	60	48	56	54	40	41	42	54		46.6
	MIN	6	4	12	12	12	12	29	28	26	23	20	20	22	27	31	34	32	32	35	32	22	28	30	28	34	32	32	31	28	26		24.7
HILL CITY	MAX	32	34	36	35	38	37	38	32	33	38	44	47	45	46	42	41	45	43	45	42	43	49	45	43	43	42	43	42	46	49		41.3
	MIN	3	1	1	7	17	19	30	23	22	22	12	11	16	26	30	29	27	18	24	21	17	26	27	23	26	19	25	27	21	30		19.9
IDAHO CITY	MAX	41	45	44	42	41	37	40	40	41	46	53	59	58	58	54	45	50	52	50	52	57	60	60	57	48	44	45	45	56	52		49.1
	MIN	9	11	30	12	24	26	27	27	30	28	20	20	22	31	31	28	24	22	30	27	24	27	31	27	33	31	31	28	23	27		25.4
KELLOGG	MAX	40	45	49	46	47	49	47	49	46	46	56	65	66	57	63	54	47	53	49	46	51	64	62	50	55	44	62	52	48	59		52.2
	MIN	23	26	30	30	32	31	32	32	32	30	29	29	31	31	35	41	34	34	37	34	28	34	35	34	37	38	40	36	35	32		32.7
KETCHUM R S	MAX	30	34	35	38	40		31	34	37	36	43			51	40	45	42	44			46	35	50	47	48	39	39	49	44	43		40.8
	MIN	5	2	3	9	11		20	19	18	18	15			15	31	28	20	20			17	17	25	21	23	23	27	18	22	19		17.8
LOWMAN 3 E NO 2	MAX					46	36	41	39	51	54	56	61	60	54	53	48	50	53	52	55	58	60	57	56	53	42	48	47	55	54		51.5
	MIN					26	27	25	25	29	28	23	23	24	31	31	29	29	25	28	32	25	28	29	27	34	31	35	28	24	30		27.9
MC CALL	MAX	32	34	36	37	38	37	38	36	38	45	46	50	50	47	45	46	44	45	45	47	49	50	50	44	44	38	42	39	44	45		42.7
	MIN	- 2	- 1	23	16	5	19	23	17	11	14	13	22	21	27	23	22	25	19	29	21	19	29	29	22	26	29	33	26	20	21		20.0
MIDDLE FORK LODGE	MAX	38	39	43	38	45	49	35	43	44	42	52	49	63	63	55	51	56	54	56	53	55	55	56	53	56	46	48	49	51	50		49.6
	MIN	11	11	13	20	18	26	26	27	29	28	22	22	23	25	34	32	32	29	29	25	25	26	30	28	29	31	29	21	25	26		25.1
NEW MEADOWS RANGER STA	MAX	35	37	40	41	41	37	30	41	40	40	45	51	55	55	41	48	49	47	55	48	53	57	57	49	49	40	41	48	45	53		45.6
	MIN	7	9	9	17	27	26	27	23	24	25	13	19	20	25	29	29	32	23	28	19	18	25	29	28	32	32	32	26	25	28		23.5
NORTH STAR RANCH	MAX	40	44	49	46	48	55	46	43	39	54	57	62	66	65	64	53	54	59	51	52	58	63	58	54	57	45	40	47	44	46		52.0
	MIN	18	21	23	30	29	29	32	31	30	23	23	23	24	27	33	38	34	35	28	31	24	26	30	27	26	32	32	30	32	32		28.4
PIERCE 2	MAX																																
	MIN																																
POWELL	MAX	35	36	40	42	41	45	39	39	39	41	49	56	58	57	60	49	45	45	38	45	47	55	55	41	51	38	37	42	39	48		45.1
	MIN	19	10	10	28	27	27	27	27	19	17	17	19	20	22	28	32	32	31	30	30	20	21	25	25	28	31	32	30	30	25		24.6
SHOUP	MAX	38	50	48	48	52	50	49	46	48	52	58	65	65	63	57	51	52	53	52	53	59	57	60	60	58	46	50	46	52	54		53.1
	MIN	17	17	32	29	30	32	31	31	28	29	25	26	28	31	38	35	36	30	30	33	33	30	34	30	39	32	32	31	30	28		30.2
STANLEY	MAX									37	42	49	52	52		46		49	50	50			51	51	50	38			50				
	MIN																																
TAYLOR RANCH	MAX																																
	MIN																																
WALLACE WOODLAND PARK	MAX	37	39	41	42	44	43	45	43	42	42	49	57	61	52	59	49	42	45	45	46	46	60	61	56	54	52	56	49	43	55		48.5
	MIN	19	17	23	24	28	27	27	29	26	23	23	26	27	28	31	35	33	32	35	31	24	29	34	29	34	34	36	34	26	27		28.4
WARREN	MAX	29	35	38	38	40	36	33	30	35	41	46	48	52	48	44	41	44	42	45	43	47	46	46	46	44	32	38	39	40	41		40.9
	MIN	- 9	- 8	23	6	5	12	13	19	12	12	24	5	10	20	25	21	20	24	11	15	10	22	26	27	26	24	27	18	18	15		15.8
YELLOW PINE 7 S	MAX	33	33	38	38	41	41	35	41	39	43	45	51	55	57	52	43	48	45	50	46	50	52	53	47	51	36	36	46	37	44		44.2
	MIN	4	4	6	14	15	17	19	21	24	20	10	10	12	14	29	24	24	24	26	21	15	20	26	22	22	26	27	21	17	18		17.8
• • •																																	
SOUTHWESTERN VALLEYS 05																																	
BOISE 7 N	MAX	39	48	43	43	42	36	40	36	44	47	53	60	56	49	43	48	52	52	49	50	61	62	56	54	47	38	49	45	53	53		48.3
	MIN	20	21	31	27	26	29	27	25	30	32	29	30	32	35	32	33	32	32	39	26	37	35	33	41	32	32	32	26	27	30		30.4
BOISE LUCKY PEAK DAM	MAX	45	52	44	50	52	44	41	42	47	52	58	64	65	65	49	53	54	58	57	57	63	67	54	60	47	43	49	48	57	52		53.8
	MIN	17	26	28	34	37	32	24	26	31	34	33	34	35	37	31	29	28	30	25	31	39	42	37	34	30	33	33	30	34	34		31.6
BOISE WSO AP	MAX	46	52	47	50	49	44	47	45	48	52	57	65	63	52	49	55	57	59	55	57	65	67	56	60	50	45	55	50	58	61		53.8
	MIN	20	29	35	32	32	33	33	30	35	36	32	32	32	44	38	37	36	35	39	30	39	43	43	44	39	38	41	34	27	36		35.1
BRUNEAU	MAX	48	58	53	54	53	48	47	48	49	56	65	66	66	58	57	56	59	62	61	61	66	70	60	66	63	53	59	55	60	64		58.0
	MIN	21	22	40	26	31	34	31	25	33	36	29	28	30	42	30	39	40	33	35	32	30	37	45	40	35	37	40	30	25	33		33.0
CALDWELL	MAX	50	55	54	51	47	44	47	47	50	50	62	67	67	63	53	57	59	63	61	61	68	70	68	59	54	51	59	53	61	65		57.2
	MIN	25	25	33	30	31	31	38	29	35	35	31	33	37	44	39	37	37	37	43	33	34	40	44	40	38	36	33	32	31	35		34.9
CAMBRIDGE	MAX	46	45	46	44	42	43	49	45	45	53	61	65	65	58	47	55	58	61	58	58	65	64	62	56	51	45	54	52	60	58		53.7
	MIN	22	23	34	31	29	30	32	27	30	30	27	31	29	36	33	28	40	30	40	32	26	39	41	30	38	37	38	32	28	29		31.7
COUNCIL	MAX	42	45	43	43	42	40	45	45	44	53	60	64	64	62	54	55	54	57	57	56	62	63	63	54	51	44	53	53	58	58		52.8
	MIN	18	21	32	29	29	31	26	29	30	33	32	38	34	41	31	29	36	29	38	32	30	36	38	31	32	36	41	31	31	32		31.9
DEER FLAT DAM	MAX	48	53	51	47	45	45	46	47	47	47	59	66	66	59	53	57	57	61	59	57	63	65	65	61	57	49	58	57	58	62		55.5
	MIN	23	26	32	29	30	30	32	27	35	33	33	38	34	43	36	35	36	34	41	32	32	38	43	43	36	37	39	32	35	36		34.3
EMMETT 2 E	MAX	46	54	53	49	46	46	47	49	49	52		66	66	61	49	54	58	61	60	58	65	68	67	59	55	49	56	52	61	62		55.8
	MIN	19	24	31	29	28	29	30	27	33	35	29	30	30	43	35	33	34	30	40	27	34	39	45	44	36	36	37	29	28	31		32.5
GLENNS FERRY	MAX	48	56	55	54	55	44	46	48	50	56	59	66	65	55	57	56	59	60	60	62	64	70	60	68	53	53	57	55	60	62		57.1
	MIN	24	19	26	25	28	34	32	32	33	35	30	26	26	28	32	38	38	36	32	34	28	35	43	36	39	38	34	33	30	32		31.9
GRAND VIEW 2 W	MAX	51	61	57	55	52	51	52	48	52	52	62	66	67	66	56	58	60	65	62	62	65	73	69	64	62	50	60	61	61	67		59.6
	MIN	23	20	41	27	29	34	32	36	33	32	29	29	32	42	36	40	39	36	34	32	31	37	42	39	41	38	40	32	30	32		33.9
KUNA 2 NNE	MAX	48	56	52	50	48	44	46	45	48	49	59	65	65	60	52	54	57	59	59	57	65	69	68	60	57	52	56	55	59	62		55.8
	MIN	19	21	32	27	28	30	31	25	32	35	26	28	28	42	34	35	33	31	39	28	31	36	41	36	35	35	36	26	27	30		31.2
MOUNTAIN HOME	MAX	44	53	49	49	49	40	44	44	43	52	57	63	61	52	51	53	57	58	59	62	62	67	52	62	49	46	54	52	56	60		53.3
	MIN	24	24	36	29	30	31	26	30	31	34	31	32	37	40	34	35	33	38	37	30	35	36	40	38	35	34	35	29	27	35		32.9

SEE REFERENCE NOTES FOLLOWING STATION INDEX

DAILY TEMPERATURES

IDAHO
APRIL 1975

STATION		DAY OF MONTH																													AVERAGE
		1	2	3	4	5	6	7	8	9	10	11	12	13	14	15	16	17	18	19	20	21	22	23	24	25	26	27	28	29	30	31	
OLA 4 S	MAX	46	51	49	47	43	42	44	45	46	50	60	67	67	61	48	55	58	60	59	60	63	63	61	56	52	47	54	50	59	59		54.1
	MIN	17	18	33	24	26	29	31	26	32	34	27	33	25	38	30	31	30	28	35	26	26	34	40	31	34	35	40	29	29	27		29.9
PARMA EXPERIMENT STA	MAX	47	48	56	42	47	47	45	47	48	48	46	60	68	67	53	51	57	59	62	57	59	66	69	63	58	52	46	57	53	59		54.6
	MIN	23	23	29	27	28	30	30	25	31	36	29	32	34	42	36	35	37	34	38	32	30	34	41	40	37	38	40	32	29	30		32.7
PAYETTE	MAX	49	55	55	49	44	46	51	50	49	52	62	70	69	66	54	58	60	62	63	60	65	69	69	65	54	54	59	53	62	65		58.1
	MIN	21	22	36	29	28	29	35	25	35	34	28	30	33	42	32	30	36	32	41	34	29	42	44	44	37	40	40	33	27	30		33.3
SWAN FALLS POWER HOUSE	MAX	49	59	56	53	53	52	48	47	49	45	60	66	67	66	55	55	59	63	61	61	66	72	71	64	62	51	58	53	56	65		58.2
	MIN	28	27	37	30	32	35	33	30	35	32	34	39	41	45	41	41	45	40	43	34	37	41	46	41	42	40	42	37	36	38		37.3
WEISER 2 SE	MAX	49	58	53	50	45	46	52	50	50	53	63	69	65	64	53	57	59	63	60	59	64	67	63	59	53	50	57	57	62	62		57.1
	MIN	22	21	36	30	31	30	33	25	34	37	30	29	30	32	32	29	31	38	44	33	28	49	39	40	37	42	38	35	26	29		32.7
▪ ▪ ▪																																	
SOUTHWESTERN HIGHLANDS 06																																	
HOLLISTER	MAX	37	48	47	47	42	39	39	38	38	45	49	54	58	50	49	44	47	50	52	51	55	62	57	63	54	39	44	44	50	53		48.2
	MIN	19	20	32	24	25	28	17	20	26	22	27	28	35	34	31	31	31	31	33	30	29	37	39	32	31	29	32	27	25	31		28.5
REYNOLDS	MAX	37	39	51	38	41	44	38	40	40	45	41	51	59	58	49	45	48	51	53	52	53	59	63	53	56	46	41	51	46	51		48.0
	MIN	22	19	33	14	23	26	28	28	31	31	25	27	33	37	29	31	32	35	36	25	24	29	36	30	30	30	33	29	23	26		28.5
THREE CREEK	MAX	33	46	47	46	42	34	34	37	41	43	41	51	54	46	44	41	39	44	51	48	54	57	55	59	56	39	42	42	45	50		45.4
	MIN	13	17	25	19	11	24	16	17	21	17	24	23	32	30	23	26	27	26	30	24	24	33	34	27	26	25	29	23	22	21		23.6
▪ ▪ ▪																																	
CENTRAL PLAINS 07																																	
BLISS	MAX	45	52	50	51	50	45	42	42	45	52	57	62	62	59	55	51	55	56	57	58	60	65	65	65	60	48	52	53	55	60		54.3
	MIN	16	20	35	26	31	31	30	30	31	33	30	28	30	40	35	35	35	30	34	30	32	38	34	32	35	35	38	30	29	30		31.4
BURLEY FAA AP	MAX	40	50	49	50	50	36	37	39	43	50	55	59	62	53	52	49	47	52	54	53	60	62	56	66	46	42	48	48	51	57		50.5
	MIN	22	22	34	29	29	28	27	30	31	27	29	20	29	29	30	33	34	33	34	28	27	38	32	28	32	31	33	29	31	29		29.6
CASTLEFORD 2 N	MAX	43	55	53	55	51	46	40	40	43	50	54	60	63	50	55	49	53	56	56	57	61	67	63	65	60	45	50	50	55	68		53.8
	MIN	21	20	34	25	26	29	21	26	30	28	26	27	33	37	31	33	34	33	34	30	29	35	39	40	34	31	37	29	29	24		29.8
HAZELTON	MAX	41	51	50	51	53	45	38	38	39	48	54	57	60	59	55	50	50	52	55	54	57	60	60	65	62	42	47	47	52	56		51.6
	MIN	18	19	34	27	30	30	22	32	28	25	32	25	34	32	30	33	32	31	40	32	26	35	44	27	37	29	33	28	28	26		29.6
JEROME	MAX	42	55	50	52	51	37	40	40	41	50	57	60	61	49	55	49	54	55	59	57	59	67	55	64	49	45	49	51	55	60		52.3
	MIN	18	18	23	26	26	28	26	27	29	31	26	27	28	36	33	34	34	29	28	31	32	34	39	34	34	29	32	29	27	31		29.3
MAGIC LAKE RESORT	MAX																																
	MIN																																
MINIDOKA 10 WNW	MAX	36	39	48	45	48	50	37	39	40	42	47	53	58	60	54	55	49	50	52	55	54	56	60	54	64	41	44	44	47	52		49.1
	MIN	19	18	20	28	28	28	26	27	27	28	28	22	23	29	32	33	27	31	28	29	25	28	33	25	28	30	30	26	25	27		26.9
MINIDOKA DAM	MAX	37	46	47	48	49	44	38	39	43	44	50	59	59	59	55	49	50	51	54	54	57	60	59	60	59	42	47	48	50	54		50.4
	MIN	21	20	35	29	30	31	25	25	29	30	30	23	28	35	35	33	31	31	32	35	32	37	40	32	32	31	31	28	29	33		30.4
PAUL 1 ENE	MAX	31	37	47	47	50	50	37	37	39	41	46	52	57	59	53	52	47	46	51	53	53	55	59	53	63	40	41	47	48	52		48.1
	MIN	22	21	23	30	28	24	21	27	24	27	28	23	29	32	32	32	32	32	32	34	27	35	37	28	41	30	31	28	29	30		28.6
PICABO	MAX	34	35	37	39	40	42	38	36	37	39	42	43	45	48	46	43	49	41	46	50	48	53	55	48	55	44	43	48	47	48		44.0
	MIN	12	9	24	20	20	27	25	22	24	20	23	22	21	22	30	30	30	28	26	25	23	24	30	26	27	27	27	25	25	27		24.0
RICHFIELD	MAX	38	44	45	44	46	45	37	39	39	44	51	55	58	57	52	50	47	53	55	55	54	60	58	59	58	43	49	49	52	53		49.6
	MIN	15	17	32	27	27	30	26	27	29	28	24	22	25	30	36	33	27	29	27	30	28	32	35	27	33	28	33	27	24	29		27.9
SHOSHONE 1 WNW	MAX	40	48	47	49	50	46	40	40	40	46	54	59	59	58	52	52	52	54	58	57	56	64	64	63	60	47	50	50	56	59		52.3
	MIN	15	19	34	27	29	31	26	27	30	32	29	30	31	31	34	34	33	31	34	31	19	31	38	32	35	32	41	28	26	32		30.1
TWIN FALLS 3 SE	MAX	41	43	52	48	50	52	38	40	41	40	50	55	59	62	49	53	49	49	55	58	56	59	66	54	64	45	42	50	50	53		50.8
	MIN	20	21	29	29	30	30	24	24	28	29	26	27	31	38	32	34	34	32	34	28	30	32	40	28	35	32	35	29	30	28		30.0
TWIN FALLS WSO	MAX	39	39	51	47	49	51	34	37	38	38	49	54	57	61	48	53	47	47	53	55	54	57	65	52	64	42	39	47	47	52		48.9
	MIN	21	22	35	28	29	27	22	26	30	29	26	27	29	38	32	33	35	34	31	31	27	33	36	28	35	31	32	29	31	31		29.9
▪ ▪ ▪																																	
NORTHEASTERN VALLEYS 08																																	
CHALLIS	MAX	36	45	42	44	46	39	40	40	38	45	49	59	59	54	52	52	55	51	49	53	55	55	54	64	44	43	43	43	49	48		48.2
	MIN	12	12	15	22	24	26	21	27	24	25	21	22	25	30	34	31	32	27	27	37	27	26	31	26	30	27	30	24	25	28		25.5
CHILLY BARTON FLAT	MAX	30	35	40	38	38	43	40	38	34	38	42	50	50	47	45	45	41	44	47	46	48	53	54	49	44	37	43	42	42	42		42.8
	MIN	10	8	22	15	21	22	11	21	20	17	16	19	22	27	27	27	25	25	26	26	21	27	28	21	21	23	25	20	21	26		21.3
GIBBONSVILLE	MAX	41	42	42	43	42	42	40	40	51	51	53	57	59	59	48	43	44	47	47	51	55	55	53	54	54	45	43	43	42	47		47.8
	MIN	8	8	28	29	25	29	28	29	21	20	19	19	22	27	34	33	32	29	33	29	21	27	29	29	34	32	29	22	21	27		25.9
LEADORE 2	MAX	30	35	43	41	38	39	38	35	32	36	45	53	54	54	47	46	40	45	47	49	49	51	52	50	46	40	41	43	42	43		43.5
	MIN	6	7	22	12	24	24	21	23	9	11	16	15	20	21	33	30	28	25	22	26	26	29	31	22	31	25	26	18	17	21		21.4
MACKAY RANGER STATION	MAX	32	37	49	36	37	38	37	40	35	42	42	52	50	43	46	45	43	47	48	50	50	53	55	51	50	38	45	42	44	43		44.0
	MIN	12	10	24	9	23	24	9	19	21	19	17	24	26	30	31	29	28	28	29	30	19	28	28	22	32	28	26	22	22	26		23.4
MACKAY 4 NW	MAX	27	31	33	34	34	37	36	38	31	35	40	47	48	44		45	43	43	46	47	50	52	53	52	42	38	41	37	43	42		41.0
	MIN	13	10	24	12	20	24	12	24	21	18	14	14	21	26		30	27	27	26	28	22	29	28	24	29	26	25	21	24	28		22.3
MAY	MAX	37	42	40	49	47	45	45	43	42	44	53	61	60	58	55	53	48	53	49	51	50	56	55	54	51	44	54	48	47	49		49.4
	MIN	9	8	18	31	25	27	24	23	23	22	16	17	19	20	37	32	31	25	24	25	26	21	20	22	33	22	31	22	22	27		23.4
SALMON 1 N	MAX	37	46	55	45	52	46	50	42	47	48	53	63	64	64	57	55	54	52	54	55	61	60	61	64	57	45	45	46	52	53		52.8
	MIN	16	14	32	27	29	31	29	27	25	25	24	22	26	30	40	37	37	29	29	31	25	30	32	28	36	31	31	26	29	29		28.6
▪ ▪ ▪																																	
UPPER SNAKE RIVER PLAINS 09																																	
ABERDEEN EXP STATION	MAX	34	34	42	47	42	47	49	28	38	38	44	49	55	58	56	52	46	45	49	53	53	59	59	53	63	41	46	47	45	46		47.3
	MIN	10	13	24	29	29	29	17	18	28	28	26	22	23	26	31	34	32	27	29	34	22	30	32	22	32	27	32	26	28	28		26.3

SEE REFERENCE NOTES FOLLOWING STATION INDEX

DAILY TEMPERATURES

IDAHO
APRIL 1975

STATION		DAY OF MONTH 1	2	3	4	5	6	7	8	9	10	11	12	13	14	15	16	17	18	19	20	21	22	23	24	25	26	27	28	29	30	31	AVERAGE
AMERICAN FALLS 1 SW	MAX	32	44	48	48	45	51	37	36	39	45	48	56	58	58	54	53	48	48	53	53	57	61	58	63	62	47	45	47	51	53		49.9
	MIN	20	24	34	30	30	31	27	29	29	25	27	23	25	29	35	33	34	36	33	36	25	37	44	27	33	31	31	28	31	28		30.2
ARCO 3 SW	MAX	35	37	42	47	38	41	37	40	35	41	46	50	52	51	49	44	44	47	50	51	53	55	50	56	42	46	42		45	49		45.3
	MIN	11	9	25	15	25	25	20	24	21	23	26	27	21	23	35	30	26	24	25	30	21	32	29	32	26	30	27		29	28		24.8
ASHTON	MAX	29	33	40	41	43	42	42	31	37	42	43	43	44	51	43	40	44	41	44	44	50	50	43	51	57	40	37	48	43	42		42.6
	MIN	- 1	5	26	27	23	31	23	17	18	15	20	13	16	24	33	32	28	30	26	30	22	33	29	26	30	25	24	17	26	17		22.9
BLACKFOOT 2 SSW	MAX	37	43	47	48	49	50	38	34	39	44	48	53	57	57	53	50	47	49	55	53	63	57	50	61	60	48	44	44	47	52		49.2
	MIN	13	21	33	29	28	27	29	26	28	23	26	23	24	29	35	35	32	25	25	32	23	33	36	27	32	28	32	28	29	25		27.9
CRATERS OF THE MOON NM	MAX	31	34	35	40	40	42	31	33	42	39	41	44	48	45	41	43	43	40	43	42	47	47	42	51	49	45	44	44	42	43		41.7
	MIN	9	7	25	16	24	24	20	20	20	20	18	19	26	28	32	25	24	19	23	25	23	29	25	25	31	25	28	22	23	26		22.7
DUBOIS EXP STATION	MAX	30	29	37	35	37	44	37	29	30	30	32	47	42	45	42	41	42	45	41	42	42	45	46	45	49	40	39	40	39	41		39.4
	MIN	7	3	25	22	19	29	21	19	14	20	19	21	23	29	32	31	23	21	21	28	26	35	33	24	32	25	26	20	28	22		23.3
FORT HALL INDIAN AGNCY	MAX	35			42	47	50	36	34	39	43	48	55	56	54	54	53	47	49	53	52	60	57	52	61	57	47	44	45	45	51		48.8
	MIN	11			31	30	30	27	27	27	22	25	22	25	31	35	33	33	26	26	36	23	35	39	30	32	30	32	27	29	27		28.6
HAMER 4 NW	MAX	35	41	44	43	40	46	36	36	35	43	48	56	55	54	53	49	49	54	53	52	56	54	54	58	59	43	46	45	46	47		47.7
	MIN	8	6	25	23	23	19	18	19	17	21	21	21	17	21	33	28	25	21	19	30	20	35	26	17	31	26	29	24	28	11		22.1
HOWE	MAX																																
	MIN																																
IDAHO FALLS 2 ESE	MAX	37	39	47	47	45	50	38	34	40	43	48	54	58	55	52	49	47	49	53	50	59	57	51	60	57	42	42	40	45	52		48.0
	MIN	13	19	30	27	30	29	26	24	25	27	26	20	22	29	38	35	30	22	28	33	26	36	29	27	30	30	30	25	29	22		27.2
IDAHO FALLS FAA AP	MAX	34	38	47	40	45	48	35	31	35	41	47	54	57	55	51	46	49	50	52	50	57	58	52	59	44	45	43	38	46	49		46.5
	MIN	16	20	31	29	30	30	28	24	23	26	25	25	27	30	37	36	31	26	29	30	28	35	32	28	32	31	32	27	31	25		28.5
IDAHO FALLS 46 W	MAX	34	39	40	43	39	48	37	35	37	42	50	55	54	55	51	45	46	46	52	51	53	55	51	57	44	41	47	43	45	49		46.1
	MIN	18	13	29	25	28	25	26	24	21	26	27	20	21	26	36	33	28	21	23	34	24	36	31	25	23	31	33	27	28	29		26.4
MALTA 2 E	MAX	39	46	52	51	52	45	45	40	40	45	50	56	63	59	55	52	58	52	50	53	60	62	61	63	59	43	45	43	49	51		51.3
	MIN	18	25	28	29	21	28	23	24	28	21	23	21	20	35	28	32	30	28	28	33	30	38	36	31	31	32	26	28	30	32	26	27.7
MASSACRE ROCKS ST PK	MAX	35	46	49	47	48	46	36	36	42	47	53	57	58	58	55	52	49	50	54	54	61	60		66		47	47	46	56	56		50.4
	MIN	17	19	30	30	28	30	26	29	29	22	26	25	25	38	31	32	32	31	31	36	28	34	35	34		29	29	29	31	28		29.1
POCATELLO WSO AP	MAX	35	44	49	44	50	50	35	36	37	47	51	57	58	55	55	48	49	50	54	53	61	58	54	62	47	46	47	46	46	53		49.2
	MIN	16	26	34	33	31	30	29	30	28	24	27	26	30	32	36	34	33	28	33	34	27	37	36	33	33	32	34	29	31	30		30.5
ST ANTHONY 1 WNW	MAX	39	35	36	43	40	42	47	33	33	38	45	48	48	43	54	47	44	46	48	49	49	51	51	50	56	37	41	39	44	45		44.0
	MIN	1	2	7	29	22	23	24	17	20	19	19	15	16	16	30	32	30	19	23	24	23	30	30	26	33	28	29	27	29	22		22.2
SUGAR	MAX	35	37	42	39	43	47	40	38	38	46	46	53	51	53	50	47	46	49	51	48	54	54	52	57	56	42	42	40	43	47		46.2
	MIN	5	8	31	30	24	30	26	19	21	22	20	17	18	18	36	34	31	24	32	32	25	34	28	31	32	28	29	25	29	22		25.4
• • •																																	
EASTERN HIGHLANDS 10																																	
ARBON 2 NW	MAX	38	38	41	38	45	42	40	34	37	43	46	50	55	52	49	47	46	44	48	50	57	57	48	50	46	46	40	43	42	46		45.3
	MIN	9	12	28	30	28	30	25	26	26	24	28	26	26	30	35	33	32	27	34	35	26	39	32	33	29	27	28	27	26	27		27.9
CONDA	MAX	40	25	33		40	43	44	32	31	37	37	42	39	47	48	46	44	37	38	43		54	47	44	53	34	38	33	32	37		39.9
	MIN	2	2	11		25	33	21	21	22	23	25	14	17	17	34	32	22	20	24	32		20	29	23	33	18	22	17	23	21		21.5
DRIGGS	MAX	34	34	40	37	37	45	34	33	38	43	42	43	44	48	49	45	42	39	47	43	55	49	43	52	54	49	39	39	38	40		42.5
	MIN	2	5	25	22	15	28	21	17	20	13	11	12	15	20	31	28	26	19	27	30	18	32	20	25	31	24	19	13	20	16		20.2
GRACE	MAX	31	36	41	41	45	42	36	36	35	44	49	46	55	54	49	44	45	45	46	50	59	55	45	56	56	40	36	37	42	46		44.7
	MIN	1	9	24	30	25	31	24	23	23	22	22	20	22	27	30	32	26	22	31	33	23	34	29	26	24	20	23	21	26	25		24.3
HENRY	MAX																																
	MIN																																
IDAHO FALLS 16 SE	MAX																																
	MIN																																
ISLAND PARK DAM	MAX	29	26	33	33	35	37	35	30	31	37	43	49	45	49	43	40	45	40	43	42	48	49	40	47	38	38	38	37	38	41		39.3
	MIN	-14	-18	21	24	16	25	23	14	10	13	15	3	8	13	30	27	25	9	16	29	11	31	25	25	28	24	16	13	24	9		16.5
KILGORE	MAX	25	30	33	35	40	40	34	31	33	37	42	42	40	47	41	42	40	41	42	41	47	48	40	45	40	35	36	37	35	36		38.5
	MIN	- 5	-14	22	23	10	22	20	14	8	17	13	15	12	15	30	23	19	12	13	27	11	31	28	13	30	23	17	16	23	15		16.8
LIFTON PUMPING STATION	MAX	29	34	42	40	47	43	35	35	37	42	42	44	49	47	44	47	38	42	43	48	54	50	43	55	47	41	40	41	40	45		42.8
	MIN	8	8	17	27	19	27	24	19	18	25	27	20	21	25	30	27	25	24	30	32	27	35	32	28	29	25	25	22	28	24		24.3
MALAD	MAX	38	42	48	46	49	50	45	38	43	46	53	55	60	58	55	52	50	50	53	55	62	53	47	61	57	42	42	46	50	49		49.8
	MIN	17	13	29	32	30	28	29	28	29	27	29	29	26	28	34	33	30	28	33	35	29	39	33	29	32	27	28	27	30	29		29.0
MALAD CITY	MAX	37	43	49	47	55	55	41	40	45	51	52	57	60	60	57	53	51	58	52	55	63	61	49	61	61	42	42	44	50	48		51.3
	MIN	17	12	29	33	29	37	29	27	22	23	22	22	20	25	33	35	30	28	32	35	25	38	30	27	29	27	27	26	30	28		27.6
MONTPELIER RANGER STA	MAX	34	29	36	44	43	47	47	32	34	37	42	43		50	50	49	44	43	42		48	56	49	44	57	44	41	39	39	42		43.0
	MIN	4	- 4	22	27	19	32	22	22	18	22	21	17			31	29	21	22	21		23	28	28	26	30	20	22	23	25	20		21.9
OAKLEY	MAX	35	55	51	48	50	42	37	39	42	46	49	55	59	55	54	47	44	49	51	52	58	62	54	64	58	39	45	43	50	52		49.5
	MIN	20	26	30	27	25	28	23	26	29	26	20	20	30	34	28	30	31	32	32	34	31	42	34	30	31	29	35	20	27	24		28.5
PALISADES DAM	MAX	32	35	44	43	46	50	42	44	34	47	47	44	49	51	50	46	41	42	49	47	52	53	45	51	52	41	43	37	38	44		44.6
	MIN	2	2	23	29	23	33	23	23	25	21	18	16	18	20	33	33	29	20	28	32	22	34	32	27	32	26	34	23	26	19		24.2
PRESTON SUGAR FACTORY	MAX	34	34	40	49	43	55	49	38	35	42	50	51	56	57	59	55	48	45	49	50	54	63	53	45	61	44	42	39	40	47		47.6
	MIN	17	17	20	28	31	36	22	21	24	28	30	22	22	26	30	34	29	27	30	35	26	30	30	27	30	27	28	27	30	25		27.0
STREVELL	MAX		43	46	43	49	44	37	35	39	43	47	51	56	52		40		45			59	57	55	57	57	38	40	39	43			46.5
	MIN	15		29	29	27	27	22	27	27	23	24	28	27	33	31	31	21							27	29	24	17		28	25		26.0
SWAN VALLEY	MAX	29	37	43	42	45	48	37	34	37	42	45	45	48	50	49	42	40	44	48	45	54	53	47	54	54	42	42	36	41	45		43.9
	MIN	- 3	4	24	26	21	29	25	23	24	21	9	12	13	18	30	28	27	20	23	32	21	34	31	23	32	26	24	19	27	19		22.1
TETONIA EXP STATION	MAX	43	35	42	37	40	47	49	35	39	47	46	43	43	52	47	42	38	39	43	47	49	50	44	49	44	43	37	36	37	39		42.7
	MIN	- 6	8	21	23	20	25	28	17	18	9	7	5	8	19	29	30	24	15	17	25	16	28	23	20	30	22	14	24	20	8		18.1

SEE REFERENCE NOTES FOLLOWING STATION INDEX

DAILY SOIL TEMPERATURES

IDAHO
APRIL 1975

STATION	DEPTH (IN)	TIME	DAY OF MONTH 1	2	3	4	5	6	7	8	9	10	11	12	13	14	15	16	17	18	19	20	21	22	23	24	25	26	27	28	29	30	31	AVERAGE
ABERDEEN EXP STA																																		
	4	MAX	31	32	32	36	40	41	42	37	37	38	38	43	47	49	48	49	48	46	48	48	55	56	55	52	51	44	52	44	46	45		44.3
		MIN	31	31	32	32	34	34	36	35	34	35	34	35	34	35	39	48	45	46	46	39	37	37	41	38	39	36	36	37	36	37		37.0
IDAHO FALLS 6 NW																																		
	4	MAX	32	31	31	31	31	31	31	31	31	31	31	32	33	33	35	38	39	42	44	45	44	45	44	44	-	-		41	41	41		36.4
		MIN	31	31	31	31	31	31	31	31	31	31	31	31	32	32	32	33	35	35	34	35	35	36	39	36				36	36	36		33.1
KUNA 3 E																																		
	4	MAX	42	41	41	42	43	42	42	40	41	43	44	47	47	49	48	47	47	47	49	49	50	51	52	52	49	49	47	47	47	50		46.2
		MIN	39	39	40	40	41	40	40	39	40	41	42	43	45	47	46	45	45	45	47	46	47	48	50	49	47	47	46	45	44	47		44.0
	8	MAX	45	45	45	46	46	46	46	45	46	46	47	49	49	50	50	50	50	50	51	51	51	52	54	54	54	53	53	51	51	52		49.3
		MIN	44	44	44	45	45	45	45	44	45	45	46	47	48	49	50	49	49	50	50	50	50	50	52	53	53	52	51	51	50	50		48.2
TWIN FALLS WSO																																		
	4	MAX	34	36	42	42	50	44	35	34	37	38	44	46	50	52	44	48	44	44	45	48	52	48	52	50	50	42	41	42	45	52		44.4
		MIN	32	32	36	34	36	35	34	33	33	32	34	34	34	42	37	38	36	36	36	36	38	42	42	37	37	36	36	35	36	37		35.9
	8	MAX	38	38	37	37	37	39	38	38	38	38	38	39	39	39	40	40	40	40	41	41	41	41	44	42	43	43	43	42	42	42		39.9
		MIN	37	35	37	37	36	37	38	38	38	37	37	38	39	39	39	38	40	40	40	41	40	41	39	41	42	43	42	42	42	42		39.2

SEE REFERENCE NOTES FOLLOWING STATION INDEX

EVAPORATION AND WIND

IDAHO
APRIL 1975

STATION		DAY OF MONTH																												TOTAL OR AVG.
		1	2	3	4	5	6	7	8	9	10	11	12	13	14	15	16	17	18	19	20	21	22	23	24	25	26	27	28	29	30	31	
CENTRAL PLAINS 07																																
TWIN FALLS WSO	EVAP			.41	.08	*	*	*	*	*	*	*	*	*	1.06	*	.09	.10	.08	.19	.12	.26	.11	.14	.16	.19	*	*	.25	.21	.20		3.918
	WIND			111	81	94	*	*	*	*	*	*	*	*	1223	72	120	179	133	144	156	113	108	105	108	146	271	145	264	202	114		41678
	MAX			43	-					-	-	-	-	-	-	-	56	48	48	51	52	50	51	59	-	57	-	54	-	-	-		-
	MIN			40						-		-	-	-			33	32	32	33	34	32	33	37	-	34	-	32	-	-	-		-
UPPER SNAKE RIVER PLAINS 09																																
ABERDEEN EXP STATION	EVAP			-	-	-				-		-	-	-	-	-		.17	.00	.17	.01	.30	.17	.09	.25	.46	.05	.02	.29	.05	.12		-
	WIND	68	105	231	88	103	77	114	137	173	100	190	156	59	79	9	88	150	91	178	200	115	106	117	236	185	264	147	316	105	118		4195
	MAX												-	-	-	-	50	48	50	53	55	57	61	61	53	61	44	47	45	54	53		-
	MIN		-	-	-						-	-		-	-	-	37	36	32	32	32	35	32	36	31	32	33	32	31	30	32		-

SEE REFERENCE NOTES FOLLOWING STATION INDEX

SNOWFALL AND SNOW ON GROUND

STATION		DAY OF MONTH																												
		1	2	3	4	5	6	7	8	9	10	11	12	13	14	15	16	17	18	19	20	21	22	23	24	25	26	27	28	29	30	31
▪ ▪ ▪ PANHANDLE 01																																
BONNERS FERRY 1 SW	SNOWFALL	1.0		T																												
	SN ON GND																															
COEUR D'ALENE 1 E	SNOWFALL		T			2.7																										
	SN ON GND																															
PORTHILL	SNOWFALL	-	-	-	-	-	-	-	-	-							-															
	SN ON GND																															
PRIEST RIVER EXP STA	SNOWFALL		1.0	1.0		T	T																									
	SN ON GND	21	22	21	20	19	18	17	16	15	14	13	11	9	7	6	5	3	3													
SANDPOINT EXP STATION	SNOWFALL		1.0							T																						
	SN ON GND	10	10	9	9	8	6	M	3	2	T	T																				
▪ ▪ ▪ NORTH CENTRAL PRAIRIES 02																																
COTTONWOOD	SNOWFALL	.5		8.0	1.0		2.0	1.0	2.0	T							T															
	SN ON GND	1		8	7	2	2	1	2	T							T															
NEZPERCE	SNOWFALL	T		4.0	T	T	T	T	3.0	.5						1.0		T						.5		T	1.0	T	T			
	SN ON GND	T		2	T	T	T	T	T	T	T	T																				
POTLATCH 3 NNE	SNOWFALL				1.0	1.0	.5											2.0														
	SN ON GND				-																											
▪ ▪ ▪ NORTH CENTRAL CANYONS 03																																
LEWISTON WSO AP	SNOWFALL				T			T																								
	SN ON GND					T																										
	WTR EQUIV																															
▪ ▪ ▪ CENTRAL MOUNTAINS 04																																
ANDERSON DAM	SNOWFALL			T																												
	SN ON GND	5	4	3	2	2	2	2	2	2	1															T		T				
ARROWROCK DAM	SNOWFALL	T			T		T	T	T	T	T																					
	SN ON GND	T	T	T	T	T	T	T	T	T	T	T																				
ATLANTA	SNOWFALL		T	1.0	1.0	4.0	2.0	1.0	T	3.0	T							3.0									1.0	5.0				
	SN ON GND	44	43	45	46	46	56	52	52	52	49	47	46	45	44	44	42	44	42	38	36	36	34	32	30	30	30	34	32	31	31	
AVERY R. S. NO 2	SNOWFALL																															
	SN ON GND	23	22	22	20	19	17	16	14	12	10	8	5	M	2																	
CASCADE 1 NW	SNOWFALL		.5	3.0	1.5	T	T	1.0	T	1.0	.5				T	T							T	T	T	2.0	2.0	T	T			
	SN ON GND	18	18	20	19	19	19	19	18	18	18	17	15	13	11	10	8	6	5	4	2	1	T	T	T	T	T	T	T	T	T	
CENTERVILLE ARBAUGH RH	SNOWFALL	T		4.2	2.6	.4	1.0	2.0	1.0	1.0	T					T				T				T	T	T	.8	T	T			
	SN ON GND	29	29	33	35	34	34	36	37	36	35	34	32	32	31	30	29	28	25	23	21	19	17	16	15	15	15	15	14	12	10	
COBALT	SNOWFALL			2.0		2.0	2.0	1.5	1.0																		6.0	4.0				
	SN ON GND	19	19	22	19	21	22	21	21	22	21	20	19	18	17	17	16	16	16	15	14	13	12	10	9	7	13	11	11	10	9	
DEADWOOD DAM	SNOWFALL	-	-	-	-	-	-	-	-	-	-	-	-	-						-	-	-		-		-						
	SN ON GND	-	-	-	-	-	-	-	-	-	-	-	-	-		-		-	-	-	-											
ELK CITY	SNOWFALL	2.0	T	4.5	3.5		T	2.0	2.0	1.0	T					.5		.8	T	T	T			T	T	.1	7.0	3.0	2.0	T		
	SN ON GND	25	24	28	28	24	23	25	27	27	26	24	21	18	16	14	13	13	11	9	7	7	5	4	3	4	11	14	12	11	8	
FAIRFIELD RANGER STA	SNOWFALL			4.0		1.0	6.0	1.0		T	T									.9											.5	
	SN ON GND	18	18	17	16	16	22	22	21	20	19	16	15	15	15	13	13	10	9	8	5											
HAILEY RANGER STATION	SNOWFALL			-	-	.5	-				T				T																	
	SN ON GND	-	-	-	-	-	12	-	11	10	10	-	-				-	-	-			-		-	-	-						
KETCHUM R S	SNOWFALL			1.0	4.0	1.0		4.0	T	T	T				T	T	1.0	1.0						T			1.0	1.0			T	
	SN ON GND	-	-	32	36	34	-	35	33	33	32	32	-		30	25	25	25	22			17	16	14	13	13	12	12	12	6	5	
MC CALL	SNOWFALL	T	1.0	7.0	3.0		1.0	1.0	1.0	1.0					-					T						2.0						
	SN ON GND	37	37	43	41	41	41	41	40	39	38	35	31	28	27	26	24	21	18	15	13	11	8	6	4	6	5	5	3	2		
POWELL	SNOWFALL	2.0		2.0	2.0		2.0	T	1.0	T						T		.5	T	T							6.5	6.0	1.5	.5		
	SN ON GND	39	36	38	38	35	35	34	34	33	32	30	28	25	23	21	19	18	16	15	14	13	12	11	10	9	15	18	12	11	11	
WARREN	SNOWFALL	1.0		4.5	2.0		2.0	6.0	1.5	2.0																1.0	6.0					
	SN ON GND	55	54	59	60	59	61	66	64	64	63	62	60	58	57	56	55	54	53	52	51	50	48	48	46	45	52	51	50	48	47	
▪ ▪ ▪ SOUTHWESTERN VALLEYS 05																																
BOISE WSO AP	SNOWFALL	T		.2	.3		.3	1.5	T	.3						T																
	SN ON GND							1																								
	WTR EQUIV																															
COUNCIL	SNOWFALL		.5						T	T																						
	SN ON GND																															
GLENNS FERRY	SNOWFALL							-																								
	SN ON GND																															
PAYETTE	SNOWFALL				T						T																					
	SN ON GND																															
▪ ▪ ▪ SOUTHWESTERN HIGHLANDS 06																																
REYNOLDS	SNOWFALL				2.0	T				T	6.0																					
	SN ON GND				2					T	6																					
THREE CREEK	SNOWFALL				T	2.0	10.0	1.0	T	T	T				T	T	4.0	3.0	T							T	10.0	2.0	T			
	SN ON GND	T				T	10	7	5	3	T	T	T	T	T	T	T	3	3								10	12	7	4	T		

SEE REFERENCE NOTES FOLLOWING STATION INDEX

SNOWFALL AND SNOW ON GROUND

STATION		DAY OF MONTH																												
		1	2	3	4	5	6	7	8	9	10	11	12	13	14	15	16	17	18	19	20	21	22	23	24	25	26	27	28	29	30	31
CENTRAL PLAINS 07																																
BURLEY FAA AP	SNOWFALL	T			T	1.2	.2	T	T	T	T						T									T	T	T	T		
	SN ON GND					1	T	T		T	T																T	T				
RICHFIELD	SNOWFALL					1.2																					-				
	SN ON GND	1	T	T	T	T	T	T																								
TWIN FALLS WSO	SNOWFALL	T	T			1.0	2.5	1.1	T	T	1.0							T									2.0	1.0	T			
	SN ON GND					1	3	4	T	T	T																1					
NORTHEASTERN VALLEYS 08																																
GIBBONSVILLE	SNOWFALL			2.0	4.5			T	1.5								T									T	8.0	5.0			
	SN ON GND	26	25	25	27	26	25	23	24	22	21	20	19	16	14	12	11	9	6	5	4	3					8	6	2			
UPPER SNAKE RIVER PLAINS 09																																
ABERDEEN EXP STATION	SNOWFALL	.5		T	T	2.0		T	T	1.0											T					1.0	T	T	T		
	SN ON GND	1		T	T	2		T	T	1	T															1					
ASHTON	SNOWFALL		.2	.2	.2	1.0	1.0	3.0	1.0	2.0							T	T	T	T	T				.2	.2	4.0	1.0	.5		
	SN ON GND	30	28	28	27	27	26	28	28	30	27	26	24	21	18	14	12	10	8	6	4	2	1				4	1	1	T		
BLACKFOOT 2 SSW	SNOWFALL	-	-	-	-	-	-	-	-	-	-	-	-	-	-	-	-	-	-	-	-	-	-	-	-	-	-	-	-	-	-	-
	SN ON GND	-	-	-	-	-	-	-	-	-	-	-	-	-	-	-	-	-	-	-	-	-	-	-	-	-	-	-	-	-	-	-
CRATERS OF THE MOON NM	SNOWFALL			2.0		4.5		T	T	2.0	.2					T	T						T				4.0	1.0			T
	SN ON GND	39	39	41	41	44	42	43	43	44	43	42	42	38	38	38	37	36	36	33	31	31	29	28	26	25	24	23	25	24	23	
DUBOIS EXP STATION	SNOWFALL			2.0	T	2.0	2.0	T	1.0	T	.5					T	T				1.0						4.0	4.0	T			
	SN ON GND	19	18	18	18	19	20	20	20	20	20	19	18	15	15	12	12	11	11	10	9	7	5	3	2	1	2	2	1	1	1	
IDAHO FALLS FAA AP	SNOWFALL	T		.3	.6	.9	T	1.0	3.0	6.0	1.0						T	T	T		T					.4	T	1.1	T	T		
	SN ON GND				1	1	T	1	2	7	7	1	T														T	T	1			
IDAHO FALLS 46 W	SNOWFALL			T	.5							1.0	.5	.5			.3															
	SN ON GND			T	1							1	2	2			T															
POCATELLO WSO AP	SNOWFALL	T		.3	.2	1.5	.6	T	.8	3.7	T						.4	T	T							3.3	.3	.3	T	T	T	
	SN ON GND	T	T		T	1		T	T	T	2							T								T		T				
	WTR EQUIV																									.3						
EASTERN HIGHLANDS 10																																
ISLAND PARK DAM	SNOWFALL		1.0	7.5	3.0	6.0	1.0	9.0	2.0	1.0	T				2.0	3.0	.5				T		2.5	2.0		1.0	5.0	2.0	T		
	SN ON GND	69	70	76	75	78	75	82	81	80	74	71	68	66	64	63	64	62	60	60	59	58	56	56	54	54	55	55	54	54	53	
KILGORE	SNOWFALL		T	6.0	1.0	5.0	T	5.0		T	1.5				3.0	2.5	1.0				T		2.0	T	T	T	3.0	2.0				
	SN ON GND	40	40	46	45	49	46	49	46	-	-	T	44	42	40	43	43	41	-	40	38	-	36	34	-	-	36	37	36	-	35	
MALAD CITY	SNOWFALL						T	T	T	T							.4	T								.9				.3		
	SN ON GND																T									1						
MONTPELIER RANGER STA	SNOWFALL				2.2	2.0		.5		.9	.6						.9	.5				T			T		T		T	.1		
	SN ON GND	7	7	7	8	9	7	6	5	5	5	T					1	1												T		
OAKLEY	SNOWFALL					2.0	2.0												1.0							1.5						
	SN ON GND					2																										
SWAN VALLEY	SNOWFALL			T	T	T	T	2.0	7.0	7.0							T	2.0	T	T	T							2.0	4.0	T		
	SN ON GND	12	12	12	11	11	11	11	18	19	13	12	12	11	9	8	6	4	2	1										T		

SEE REFERENCE NOTES FOLLOWING STATION INDEX

STATION INDEX

STATION	INDEX NO.	DIVISION	COUNTY	DRAINAGE 1	LATITUDE	LONGITUDE	ELEVATION	OBSERVATION TIME AND TABLES				OBSERVER
								TEMP.	PRECIP.	EVAP.	SPECIAL (SEE NOTES)	
ABERDEEN EXP STATION	0010	09	BINGHAM	12	42 57	112 50	4405	8A	8A	8A	G	UNIVERSITY OF IDAHO
AFTERTHOUGHT MINE	0070	06	OWYHEE	12	43 00	116 42	7220				S	NATL WEATHER SERVICE
AMERICAN FALLS 1 SW	0227	09	POWER	12	42 47	112 52	4318	5P	5P			IDAHO POWER CO (PLANT)
ANDERSON DAM	0282	04	ELMORE	2	43 21	115 28	3882	6P	6P		C H	U S BUR RECLAMATION
ARBON 2 NW	0347	10	POWER	12	42 30	112 34	5170	6P	6P			MRS GENA NEWPORT
ARCO 3 SW	0375	09	BUTTE	6	43 36	113 20	5328	5P	5P			MRS DARRELL RICHARDS
ARROWROCK DAM	0448	04	ELMORE	2	43 36	115 55	3275	8A	8A	8A	H	U S BUR RECLAMATION
ASHTON	0470	09	FREMONT	12	44 04	111 27	5260	7A	7A		H	GEORGE S SADORUS
ATLANTA	0491	04	ELMORE	2	43 48	115 08	5500	4P	4P		C H	HOWARD D WALLACE
ATLANTA SUMMIT	0499	04	ELMORE	2	43 45	115 14	7590				S	SOIL CONSERVATION SERV.
AVERY R. S. NO 2	0528	04	SHOSHONE	10	47 15	115 55	2390	4P	4P		H	U. S. FOREST SERVICE
BALD MOUNTAIN	0540	04	BLAINE	12	43 39	114 24	8700				C	U.S. FOREST SERVICE
BARBER FLAT GS	0589	04	BOISE	2	43 49	115 32	4130				S	NATL WEATHER SERVICE
BAYVIEW MODEL BASIN	0667	01	KOOTENAI	9	47 59	116 33	2075	8A	8A			U S NAVY
BENTON DAM	0789	01	BONNER	9	48 21	116 48	2640				C	U S FOREST SERVICE
BENTON SPRING	0792	01	BONNER	9	48 21	116 46	4900				S	USFS EXPERIMENTAL FOR
BLACKFOOT 2 SSW	0915	09	BINGHAM	12	43 10	112 21	4487	5P	5P		H	RADIO STATION KBLI
BLISS	1002	07	GOODING	12	42 57	115 00	3275	6P	6P			NORTH SIDE CANAL CO
BOGUS BASIN	1014	04	BOISE	8	43 46	116 06	6196				S	NATL WEATHER SERVICE
BOISE 3 E	1016	05	ADA	2	43 37	116 08	3377				C	MILTON JOHNSTON
BOISE 7 N	1017	05	ADA	2	43 43	116 12	3885	8P	8P			EARL S DURADA
BOISE LUCKY PEAK DAM	1018	05	ADA	12	43 33	116 04	2840	8A	8A		C	CORPS OF ENGINEERS
BOISE WSO AP R	1022	05	ADA	12	43 34	116 13	2838	MID	MID		C HJ	NATL WEATHER SERVICE
BONANZA	1050	04	CUSTER	11	44 22	114 44	6420				S	NATIONAL WEATHER SERV
BONNERS FERRY 1 SW	1079	01	BOUNDARY	5	48 41	116 19	1860	7A	7A		C H	ARLO T GRUNERUD
BOSTETTER GS	1091	06	CASSIA	12	42 10	114 12	7500				S	SOIL CONSERVATION SERV
BROWNLEE DAM	1180	04	ADAMS	12	44 50	116 52	1844	8A	8A			IDAHO POWER COMPANY
BRUCE MEADOWS	1186	04	VALLEY	11	44 25	115 19	6390				S	U S FOREST SERVICE
BRUNEAU	1195	05	OWYHEE	12	42 53	115 48	2530	6P	6P			JUDY L. KING
BURLEY FACTORY	1298	07	CASSIA	12	42 33	113 48	4140				C	AMALGAMATED SUGAR CO
BURLEY FAA AP	1303	07	CASSIA	12	42 32	113 46	4146	MID	MID		H	FED AVIATION AGENCY
BURNT KNOB	1317	04	IDAHO	11	45 43	115 01	6400				S	U S FOREST SERVICE
CABINET GORGE	1363	01	BONNER	9	48 05	116 04	2257	5P	5P			WASH WATER POWER CO
CALDER	1370	04	SHOSHONE	10	47 16	116 11	2096				C	WILLIAM K. JONES
CALDWELL	1380	05	CANYON	2	43 40	116 41	2370	MID	5P			TWIN CITIES BRDCSTNG CO
CAMBRIDGE	1408	05	WASHINGTON	12	44 34	116 41	2650	6P	6P			STJART DOPF
CAMBRIDGE 2 NE	1410	05	WASHINGTON	12	44 35	116 38	2660				C	HOWARD C MARTI
CAREY 2 SSE	1472	07	BLAINE	12	43 17	113 56	4770				C	MRS MILLARD L. MEANEA
CASCADE 1 NW	1514	04	VALLEY	8	44 32	116 03	4896	4P	4P		C H	U S BUR RECLAMATION
CASTLEFORD 2 N	1551	07	TWIN FALLS	12	42 33	114 52	3825	5P	5P			MR EARL HEIDEL
CAYUSE CREEK	1577	04	CLEARWATER	3	46 40	115 04	3500				S	SOIL CONSERVATION SERV.
CENTERVILLE ARBAUGH RH	1636	04	BOISE	2	43 54	115 51	4300		6P		C H	MRS XINIA JONES
CHALLIS	1663	08	CUSTER	11	44 30	114 14	5175	8A	8A		C	U S FOREST SERVICE
CHILLY BARTON FLAT	1671	08	CUSTER	6	43 59	113 49	6260	5P	5P			JAMES E. DAYLEY
CLARKIA RANGER STATION	1831	04	SHOSHONE	10	47 01	116 15	2835				C	U S FOREST SERVICE
COBALT	1932	04	LEMHI	11	45 05	114 14	5010	5P	5P		H	MRS. ELSIE M. SCHMUCK
COEUR D'ALENE 1 E	1956	01	KOOTENAI	4	47 41	116 45	2158	5P	5P		C H	U S FOREST SERVICE
CONDA	2071	10	CARIBOU	12	42 43	111 33	6200	8A	8A			J R SIMPLOT CO
COTTONWOOD	2154	02	IDAHO	3	46 01	116 20	3400	8A	8A		H	LLOYD D ROSE
COTTONWOOD 2 WSW	2159	02	IDAHO	3	46 02	116 23	3945				C	SABI FREI
COUNCIL	2187	05	ADAMS	12	44 44	116 26	2950	5P	5P		C H	U S FOREST SERVICE
CRATERS OF THE MOON NM	2260	09	BUTTE	6	43 28	113 34	5897	5P	5P		H	CRATERS OF THE MOON N M
DEADWOOD DAM	2385	04	VALLEY	8	44 19	115 38	5375	4P	4P		C H	U S BUR RECLAMATION
DEADWOOD SUMMIT	2395	04	VALLEY	11	44 32	115 34	7000				S	NATL WEATHER SERVICE
DECEPTION CREEK	2422	04	KOOTENAI	4	47 44	116 29	3060				S	COEUR D'ALENE N F
DEER FLAT DAM	2444	05	CANYON	12	43 35	116 45	2510	5P	5P			CARL PADDUR
DIXIE	2575	04	IDAHO	11	45 33	115 28	5610	8A	8A			MRS ZILPHA L WENZEL
DORIS CREEK	2634	04	CLEARWATER	3	46 35	115 23	4750				S	U S FOREST SERVICE
DRIGGS	2676	10	TETON	12	43 44	111 07	6116	5P	5P			EDITH STEVENS
DRY CREEK FLAT	2696	10	ONEIDA	1	42 15	112 06	6350				S	SOIL CONSERVATION SERV
DRY FORK SUMMIT	2700	09	BUTTE	6	43 35	113 41	7300				S	NATIONAL WEATHER SERV
DUBOIS EXP STATION	2707	09	CLARK	6	44 15	112 12	5452	5P	5P		C H	INTERMOUNTAIN FRST & RG
DWORSHAK FISH HATCHERY	2845	03	CLEARWATER	3	46 30	116 18	995	8A	8A		C	DWORSHAK NATL FISH HAT
ELK CITY	2875	04	IDAHO	3	45 49	115 26	4058	8A	8A		H	MISS DAWN M NELSON
ELK RIVER 1 S	2892	04	CLEARWATER	3	46 46	116 11	2918	8A	8A		C	RUSSELL ECK
EMIGRANT SUMMIT	2927	10	BEAR LAKE	1	42 22	111 34	7350				S	NATL WEATHER SERVICE
EMMETT 2 E	2942	05	GEM	2	43 52	116 28	2500	5P	5P			JUDITH HARPER
ENAVILLE 2	2971	04	SHOSHONE	4	47 34	116 15	2400				C	MRS HAROLD KUISTI
FAIRFIELD RANGER STA	3108	04	CAMAS	12	43 21	114 47	5065	5P	5P		H	U S FOREST SERVICE

SEE REFERENCE NOTES FOLLOWING STATION INDEX

STATION INDEX

STATION	INDEX NO.	DIVISION	COUNTY	DRAINAGE	LATITUDE	LONGITUDE	ELEVATION	OBSERVATION TIME AND TABLES				OBSERVER
								TEMP.	PRECIP.	EVAP.	SPECIAL (SEE NOTES)	
FENN RANGER STATION	3143	03	IDAHO	3	46 06	115 33	1585	8A	8A		C	SHEILA S WRIGHT
FLAT TOP MOUNTAIN	3252	06	OWYHEE	12	43 14	116 54	5800				S	WTMSTR-FRANK W ELFERING
FORT HALL INDIAN AGNCY	3297	09	BINGHAM	12	43 02	112 26	4460	5P	5P			FORT HALL IR PROJ
FORTY NINE MEADOWS	3314	04	SHOSHONE	3	47 06	115 53	4800				S	NATL WEATHER SERVICE
GALENA SUMMIT	3422	04	BLAINE	12	43 53	114 42	8800				S	US SOIL CON SERVICE
GARDEN VALLEY RS	3448	04	BOISE	8	44 04	115 55	3212	5P	5P			U S FOREST SERVICE
GIBBONSVILLE	3554	08	LEMHI	11	45 33	113 57	4480	5P	5P		H	DANIEL C AMES
GILMORE SUMMIT RANCH	3576	08	CUSTER	11	44 19	113 31	6580				S	NATL WEATHER SERVICE
GLENNS FERRY	3631	05	ELMORE	12	42 56	115 19	2510	8A	8A		H	THREE ISLAND STATE PARK
GOODING 1 S	3677	07	GOODING	12	42 55	114 42	3560				C	IDAHO ST DEPT-PUBLIC LD
GRACE	3732	10	CARIBOU	1	42 35	111 44	5550	5P	5P		C	UTAH PWR & LIGHT CO
GRANDJEAN	3736	04	BOISE	8	44 09	115 10	5130				S	U S FOREST SERVICE
GRAND VIEW 2 W	3760	05	OWYHEE	12	43 00	116 08	2400	6P	6P			MRS. ALMA MEYERS
GRANGEVILLE	3771	02	IDAHO	3	45 55	116 08	3355	10P	10P			WS OBSERVER
GRANGEVILLE 11 SE	3780	04	IDAHO	3	45 50	115 56	2250	5P	5P			MRS. AL SCHWARTZ
GRASMERE 8 S	3811	06	OWYHEE	12	42 16	115 53	5130				C	BILL TINDALL
GROUSE	3882	04	CUSTER	6	43 42	113 37	6100	5P	5P			LYNN KEELE
GUNNEL GUARD STATION	3902	10	CASSIA	12	42 06	113 12	5880				S	NATL WEATHER SERVICE
HAILEY RANGER STATION	3942	04	BLAINE	12	43 31	114 18	5328	8A	8A		H	U S FOREST SERVICE
HAMER 4 NW	3964	09	JEFFERSON	6	43 58	112 16	4791	5P	5P			U S F & W L SERVICE
HARD CREEK G S	3980	04	IDAHO	8	45 10	116 00	7100				S	U S FOREST SERVICE
HAZELTON	4140	07	JEROME	12	42 36	114 08	4060	5P	5P			NORTH SIDE CANAL CO
HEADQUARTERS	4150	04	CLEARWATER	3	46 38	115 48	3138	8A	8A			POTLATCH FORESTS INC
HENRY	4230	10	CARIBOU	12	42 55	111 29	6350	5P	5P		C H	VANN CHRISTENSEN
HILL CITY	4268	04	CAMAS	12	43 18	115 03	5090	5P	5P			ELMER T BENNETT
HOLLISTER	4295	06	TWIN FALLS	12	42 21	114 34	4525	5P	5P			SALMON RIVER CANAL CO
HOWE	4384	09	BUTTE	6	43 47	113 00	4820	5P	5P			MRS DARRAY MILLER
IDAHO CITY	4442	04	BOISE	2	43 50	115 50	3965	5P	5P			FRED A PROFFER
IDAHO FALLS 2 ESE	4455	09	BONNEVILLE	12	43 29	112 01	4765	5P	5P			KID-TV STATION
IDAHO FALLS 16 SE	4456	10	BONNEVILLE	12	43 21	111 47	5850	8P	8P		C	GEORGE W MEYER
IDAHO FALLS FAA AP	4457	09	BONNEVILLE	12	43 31	112 04	4730	MID	MID		H	FED AVIATION AGENCY
IDAHO FALLS 46 W	4460	09	BUTTE	6	43 32	112 57	4938	MID	MID		C HJ	NATL WEATHER SERVICE
IDAHO FALLS 6 NW	4464	09	BONNEVILLE	12	43 35	112 06	4788				G	MR. GARY CLEVERLY
IDA VADA	4475	06	OWYHEE	2	42 01	115 20	5850				S	CHRIS CALLEN
ISLAND PARK DAM	4598	10	FREMONT	12	44 25	111 24	6300	5P	5P	5P	H	U S BUR RECLAMATION
JACKSON PEAK	4612	04	BOISE	8	44 03	115 27	7050				S	SOIL CONSERVATION SERV.
JEROME	4670	07	JEROME	12	42 44	114 31	3740	5P	5P			NORTH SIDE CANAL CO
JOHNSON GUARD STATION	4709	10	CARIBOU	12	42 43	111 12	6811				S	U S FOREST SERVICE
JORDAN VALLEY 41 S	4725	06	OWYHEE	13	42 24	117 02	5100				S	BILL ROSS
KAMIAH	4793	03	LEWIS	3	46 14	116 01	1212		8A			C RICHARD BOVEY
KELLOGG	4831	04	SHOSHONE	4	47 33	116 10	2320	8A	8A			WASHINGTON WATER PWR CO
KETCHUM 17 WSW	4840	04	BLAINE	12	43 37	114 41	8421				S	SOIL CONSERVATION SERV.
KETCHUM R S	4845	04	BLAINE	12	43 41	114 21	5890	8A	8A		C H	U S FOREST SERVICE
KILGORE	4908	10	CLARK	6	44 24	111 53	6150	5P	5P		H	MRS ROY MC GOVERN
KOOSKIA	5011	03	IDAHO	3	46 09	115 59	1260	5P	5P			E T GILROY
KUNA 2 NNE	5038	05	ADA	12	43 31	116 24	2680	5P	5P			HARRY U GIBSON
KUNA 3 E	5043	05	ADA	12	43 29	116 21	2775				G	JAMES J. MC COY
LEADORE	5169	08	LEMHI	11	44 41	113 22	6118				C	DONALD B NOBLE
LEADORE 2	5177	08	LEMHI	11	44 41	113 21	5968	5P	5P			JACK WEIGAND
LEATHERMAN PASS	5184	08	CUSTER	6	44 06	113 45	9800				S	NATL WEATHER SERVICE
LEWISTON WSO AP R	5241	03	NEZ PERCE	3	46 23	117 01	1413	MID	MID		C HJ	NATL WEATHER SERVICE
LIFTON PUMPING STATION	5275	10	BEAR LAKE	1	42 07	111 18	5926	MID	MID	MID		UTAH PWR & LIGHT CO
LOLO PASS	5356	04	IDAHO	3	46 38	114 33	5199				S	U S FOREST SERVICE
LOWMAN 3 E NO 2	5426	04	BOISE	8	44 05	115 34	3975	5P	5P			MRS LORRAINE SELLMAN
LUNCH PEAK	5432	01	BONNER	9	48 22	116 12	6360				S	U S FOREST SERVICE
MACKAY RANGER STATION	5462	08	CUSTER	6	43 55	113 37	5897	5P	5P		C	U S FOREST SERVICE
MACKAY 4 NW	5466	08	CUSTER	6	43 57	113 40	6000	6P	6P	6P		BIG LOST IRRIGATION CO.
MAGIC LAKE RESORT	5510	07	BLAINE	12	43 17	114 23	4800	4P	4P			H Q HALL
MALAD	5544	10	ONEIDA	1	42 12	112 15	4600	7P	7P		C	JUNIUS L CROWTHER
MALAD CITY	5559	10	ONEIDA	1	42 10	112 19	4467	5P	5P		H	MARGARET W JONES
MALTA 2 E	5563	09	CASSIA	12	42 18	113 17	4540	6P	6P			GEORGE STANTON
MALTA RANGER STATION R	5567	09	CASSIA	12	42 19	113 22	4510				C	U S FOREST SERVICE
MASSACRE ROCKS ST PK	5678	09	POWER	12	42 40	113 00	4230	6P	6P			MASSACRE ROCKS ST PARK
MAY 8 ENE	5680	08	LEMHI	6	44 39	113 45	6800				S	NATL WEATHER SERVICE
MAY	5685	08	LEMHI	11	44 36	113 55	5110	5P	5P			MRS NORMA HERRIN
MC CALL	5708	04	VALLEY	8	44 54	116 07	5025	4P	4P		C H	U S FOREST SERVICE
MIDDLE FORK LODGE	5897	04	CUSTER	11	44 43	115 01	4480	8A	8A			MIDDLE FORK LODGE
MILL CREEK SUMMIT	5950	04	CUSTER	11	44 28	114 30	8794				S	NATL WEATHER SERVICE
MINIDOKA 10 WNW	5972	07	MINIDOKA	12	42 47	113 40	4290	8A	8A			JACK LOTT

SEE REFERENCE NOTES FOLLOWING STATION INDEX

STATION INDEX

STATION	INDEX NO.	DIVISION	COUNTY	DRAINAGE	LATITUDE	LONGITUDE	ELEVATION	OBSERVATION TIME AND TABLES				OBSERVER
								TEMP.	PRECIP.	EVAP.	SPECIAL (SEE NOTES)	
MINIDOKA DAM	5980	07	MINIDOKA	12	42 40	113 29	4210	5P	5P			NATL WILDLIFE REFUGE
MONTPELIER RANGER STA	6053	10	BEAR LAKE	1	42 19	111 18	5960	8A	8A		H	U S FOREST SERVICE
MORES CREEK SUMMIT	6077	04	BOISE	2	43 56	115 40	5990				S	SOIL CONSERVATION SERV.
MOOSE CREEK	6082	04	LEMHI	11	45 39	113 58	6200				S	U S FOREST SERVICE
MOOSE CREEK RANGER STA	6087	04	IDAHO	3	46 08	114 55	2480				S	U S FOREST SERVICE
MOSCOW 5 NE	6148	02	LATAH	7	46 48	116 55	3000				C	UNIVERSITY OF IDAHO
MOSCOW-UNIV OF IDAHO	6152	02	LATAH	7	46 44	116 58	2660	5P	5P	5P	G	UNIVERSITY OF IDAHO
MOUNTAIN HOME	6174	05	ELMORE	12	43 09	115 43	3185	10A	10A		C	RADIO KFLI
MUD FLAT	6208	06	OWYHEE	13	42 36	116 34	5500				S	SOIL CONSERVATION SERV
MULLAN	6230	04	SHOSHONE	4	47 28	115 48	3319				C	BRUNO E AIRAS
MULLAN PASS	6237	04	SHOSHONE	4	47 27	115 40	5963				S	NATL WEATHER SERVICE
NEW MEADOWS RANGER STA	6388	04	ADAMS	11	44 58	116 17	3870	8A	8A			U S FOREST SERVICE
NEZPERCE	6424	02	LEWIS	3	46 15	116 15	3145	7P	7P		H	FRED VOGEL JR
NEZ PERCE PASS	6430	04	IDAHO	3	45 43	114 30	6587				S	U S FOREST SERVICE
NORTH STAR RANCH	6493	04	IDAHO	3	45 55	114 50	2800	9A	9A			CAROLYN WOLFINBARGER
OAKLEY	6542	10	CASSIA	12	42 14	113 53	4600	6P	6P		H	ROBERT WHITTLE
OLA 4 S	6590	05	GEM	8	44 08	116 17	2990	5P	5P		C	MRS. DOROTHY F. BEAL
OROFINO	6681	03	CLEARWATER	3	46 29	116 15	1027	3P	3P			U S POSTAL DEPT.
PALISADES DAM	6764	10	BONNEVILLE	12	43 21	111 13	5385	5P	5P	5P	C	U S BUR RECLAMATION
PARMA EXPERIMENT STA	6844	05	CANYON	2	43 48	116 57	2215	8A	8A			U OF I EXPERIMENT STA
PAUL 1 ENE	6877	07	MINIDOKA	12	42 37	113 45	4210	8A	8A			AMALGAMATED SUGAR CO
PAYETTE	6891	05	PAYETTE	8	44 05	116 56	2150	5P	5P		H	G G BOLLINGER
PICABO	7040	07	BLAINE	12	43 18	114 04	4875	8A	8A			NICK PURDY
PIERCE	7046	04	CLEARWATER	3	46 30	115 48	3100				C	U S F S
PIERCE 2	7047	04	CLEARWATER	3	46 30	115 48	3080	9A	9A		H	THOMAS J HAMILTON
PINE 1 N	7077	04	ELMORE	2	43 30	115 18	4220				S	US GEOLOGICAL SURVEY
PLUMMER 3 WSW	7188	01	BENEWAH	4	47 19	116 57	2970				C	BENARD J. LA SARTE
POCATELLO WSO AP R	7211	09	POWER	12	42 55	112 36	4454	MID	MID		C HJ	NATL WEATHER SERVICE
PORTHILL	7264	01	BOUNDARY	5	49 00	116 30	1775	7A	7A		H	U S IMMIGRATION SERVICE
PORTHILL 1 SW	7269	01	BOUNDARY	5	49 00	116 30	1700				C	MRS. KATHRYN M. TRACHT
POTLATCH 3 NNE	7301	02	LATAH	7	46 58	116 53	2600	6P	6P		H	CLIFFORD J. FRENCH
POWELL	7320	04	IDAHO	3	46 31	114 41	3632	7A	7A		H	IDAHO DEPT OF HWYS
PRAIRIE	7327	04	ELMORE	2	43 30	115 35	4780				C	CLYDE J. COOK
PRESTON SUGAR FACTORY	7353	10	FRANKLIN	1	42 04	111 51	4720	8A	8A			AMALGAMATED SUGAR CO
PRIEST RIVER EXP STA	7386	01	BONNER	9	48 21	116 50	2380	5P	5P		H	U S FOREST SERVICE
PUTNAM MOUNTAIN	7465	10	BINGHAM	12	43 03	112 07	5667				S	FORT HALL IR PROJ
REED RANCH	7575	04	VALLEY	11	44 53	115 42	4100				S	U S FOREST SERVICE
REYNOLDS	7648	06	OWYHEE	12	43 12	116 45	3930	9A	9A		H	AGRI RESEARCH SERVICE
REYNOLDS MOUNTAIN	7652	06	OWYHEE	12	43 04	116 45	6800				C	AGRI RESEARCH SERVICE
RICHFIELD	7673	07	LINCOLN	12	43 04	114 09	4306	5P	5P		H	LESLIE F BUSHBY
RIGGINS	7706	03	IDAHO	11	45 25	116 18	1800	6P	6P			DAVID TATE
RIRIE 12 ESE	7727	10	BONNEVILLE	12	43 34	111 34	5520		5P			JOHN L JOLLEY
SAGE CREEK	8016	08	CUSTER	11	44 08	114 02	8000				S	NATL WEATHER SERVICE
ST ANTHONY 1 WNW	8022	09	FREMONT	12	43 58	111 43	4950	9A	9A			STATE YOUTH TRNG CENTER
SAINT MARIES	8062	01	BENEWAH	10	47 19	116 34	2220	4P	4P			U S FOREST SERVICE
SALMON 1 N	8080	08	LEMHI	11	45 11	113 45	3970	5P	5P			RADIO STATION KSRA
SANDPOINT EXP STATION	8137	01	BONNER	9	48 17	116 34	2100	5P	5P		C H	SANDPOINT BRANCH EXP ST
SAWTELLE PEAK	8158	10	FREMONT	12	44 32	111 25	7720				S	U S BUREAU RECLAMATION
SEVEN DEVILS G.S.	8282	04	IDAHO	11	45 21	116 31	7150				S	U.S. FOREST SERVICE
SHAKE CREEK RANGER STA	8303	04	ELMORE	2	43 37	115 10	4727				S	SOIL CONSERVATION SERV.
SHOSHONE 1 WNW	8380	07	LINCOLN	12	42 58	114 26	3950	5P	5P			STATE DIV OF HWYS
SHOUP	8395	04	LEMHI	11	45 22	114 18	3400	5P	5P			FRANK VARIN
SLUG CREEK DIVIDE	8483	10	CARIBOU	12	42 34	111 18	7230				S	SOIL CONSERVATION SERV
SMITH CREEK	8509	01	BOUNDARY	5	48 57	116 36	3520				S	KANIKSU NATIONAL FOREST
SNOWBANK MOUNTAIN	8515	05	VALLEY	8	44 27	116 08	8280				S	NATL WEATHER SERVICE
SOLDIER CREEK ADM SITE	8548	04	CAMAS	12	43 29	114 49	5740				S	U S FOREST SERVICE
STANLEY	8676	04	CUSTER	11	44 13	114 56	6250	8A	8A			GEORGE S COLE
STIBNITE STORAGE	8748	04	VALLEY	11	44 58	115 20	6500				S	NATL WEATHER SERVICE
STREVELL	8786	10	CASSIA	12	42 01	113 17	5290	5P	5P			WS OBSERVER
SUBLETT GUARD STATION	8802	10	POWER	12	42 22	112 58	5800				S	U S FOREST SERVICE
SUGAR	8818	09	MADISON	12	43 53	111 45	4890	5P	5P			GORDON E. JOHNSON
SWAN FALLS POWER HOUSE	8928	05	ADA	12	43 15	116 23	2325	5P	5P			IDAHO POWER COMPANY
SWAN VALLEY	8937	10	BONNEVILLE	12	43 27	111 20	5270	5P	5P		H	C.V. CAMPBELL
TAYLOR RANCH	9000	04	VALLEY	11	45 06	114 51	3835	8A	8A			UNIVERSITY OF IDAHO
TENSED	9029	01	BENEWAH	4	47 10	116 55	2550	6P	6P			REV ERIC A FISCHER
TETONIA EXP STATION	9065	10	TETON	12	43 51	111 16	6170	5P	5P		C	U OF I EXPERIMENT STA
THREE CREEK	9119	06	OWYHEE	12	42 05	115 15	5460	5P	5P		C H	PAULA BRACKETT
TRINITY LAKE GUARD STA	9202	04	ELMORE	2	43 38	115 26	7765				S	SOIL CONSERVATION SERV.
TROUTDALE GUARD STA	9233	04	ELMORE	2	43 43	115 38	3475				S	SOIL CONSERVATION SERV.

SEE REFERENCE NOTES FOLLOWING STATION INDEX

STATION INDEX

STATION	INDEX NO.	DIVISION	COUNTY	DRAINAGE *	LATITUDE	LONGITUDE	ELEVATION	OBSERVATION TIME AND TABLES				OBSERVER
								TEMP.	PRECIP.	EVAP.	SPECIAL (SEE NOTES)	
TWIN FALLS 3 SE	9299	07	TWIN FALLS	12	42 32	114 25	3765	8A	8A			AMALGAMATED SUGAR CO
TWIN FALLS WSO	9303	07	TWIN FALLS	12	42 33	114 21	3960	8A	8A	8A	G	NATL WEATHER SERVICE
VIENNA MINE	9422	04	BLAINE	11	43 48	114 51	8920				S	SOIL CONSERVATION SERV.
WALLACE WOODLAND PARK	9498	04	SHOSHONE	4	47 30	115 53	2935	8A	8A			MRS. MARIAN L. DANCER
WARREN	9560	04	IDAHO	11	45 16	115 40	5907	5P	5P		H	JACK W PICKELL
WEBER CREEK	9626	10	CLARK	6	44 23	112 40	6700				S	SOIL CONSERVATION SERV
WEISER 2 SE	9638	05	WASHINGTON	12	44 14	116 57	2103	5P	5P			RADIO KWEI
WET CREEK SUMMIT	9730	08	CUSTER	6	44 02	113 28	7600				S	NATL WEATHER SERVICE
WILLOW FLAT	9830	10	FRANKLIN	1	42 09	111 38	6100				S	US SOIL CON SERVICE
WINCHESTER 1 SW	9846	02	LEWIS	3	46 13	116 38	4180	6P	6P			HARVEY S. HUMPHREY
YELLOW PINE 7 S	9951	04	VALLEY	11	44 47	115 30	5100	8A	8A		C	MRS EMMA R COX

SEE REFERENCE NOTES FOLLOWING STATION INDEX

REFERENCE NOTES

Additional information regarding the climate of this State may be obtained by writing to the National Climatic Center, Federal Building, Asheville, N.C. 28801, or to any Weather Service Office near you. Additional precipitation data are contained in the "HOURLY PRECIPITATION DATA" for this State.

DIMENSIONAL UNITS: Unless otherwise indicated, dimensional units used in this bulletin are: Temperature in °F, precipitation and evaporation in inches and wind movement in miles. Monthly degree day totals are the sums of the negative departures of average daily temperatures from 65°F. In "Supplemental Data" table directions entered in figures are tens of degrees. Resultant wind is the vector sum of wind directions and speeds divided by the number of observations.

OBSERVATION TIME: The Station Index shows observation times in local standard time. During the summer months some observers take the observations on daylight saving time. Snow on ground in the "Snowfall and Snow on Ground" table is at observation time for all except National Weather Service Offices and FAA stations. For these stations snow on ground values are at 4:00 a.m., P.s.t. and 5:00 a.m., m.s.t., except Idaho Falls 46 W, which is 8:00 a.m., m.s.t. Data in the "Extremes" table, "Daily Precipitation" table, "Daily Temperature" table, "Evaporation and Wind" table, and snowfall in the "Snowfall and Snow on Ground" table, when published, are for the 24 hours ending at time of observation.

EVAPORATION is measured in the standard Weather Service-type pan of 4-foot diameter unless otherwise noted below in the Evaporation and Wind table. Max and Min values in the Evaporation and Wind table are extremes of temperature of water in pan as recorded during 24 hours ending at time of observation. Wind is the total wind movement in miles over the evaporation pan as determined by a continuous anemometer recorder located 6-8 inches above the pan.

WATER EQUIVALENT values published in the "Snowfall and Snow on Ground" table are the water equivalent of snow, sleet, or ice on the ground. Samples for obtaining measurements are taken from different points for successive observations; consequently, occasional drifting and other causes of local variability in the snowpack may result in apparent inconsistencies in the record. Time of observation 10:00 a.m., P.s.t.

SNOWFALL: Entries of snowfall in the "Monthly Summarized Data" table, the "Snowfall and Snow on Ground" table, and in the "Seasonal Snowfall" table, include snow and sleet. Entries of snow on ground include snow, sleet, and ice.

NORMALS for all stations are climatological standard normals based on the period 1941-1970.

DIVISIONS, as used in this publication, became effective with data for January 1957.

STATION NAMES: Figures and letters following the station name, such as 12 SSW, indicate distance in miles and direction from the post office.

SEASONAL TABLES: Monthly and seasonal snowfall and heating degree days for the 12 months ending with the preceding June data will be carried in the July issue of this bulletin.

EVAPORATION AND WIND TABLE:

Lifton Pumping Station	: Pan is of stainless steel.

DAILY SOIL TEMPERATURES TABLE:

Aberdeen Exp Station	: Delco loam, bare soil, non-irrigated. Slope 1 percent to SSE. Max and min for 24 hours ending at 8 a.m. Palmer dial soil thermometer.
Idaho Falls 6 NW	: Pancheri silt loam, bare ground, gravel covered, non-irrigated. Slope 1 percent to NE. Max and min for 24 hours ending at 8 a.m. Palmer dial soil thermometer.
Kuna 3 E	: Elijah silt loam, eroded, clipped bluegrass sod cover, irrigated. Max and min for 24 hours ending at 6 p.m. Palmer dial soil thermometer.
Moscow - Univ of Idaho	: Soil - (unnamed) silt loam, wheatgrass, sprinkled. Slope 2 percent to E. Max and min for 24 hours ending at 5 p.m. Bristow recording soil thermometers.
Twin Falls WSO	: Portneuf silt loam, bluegrass covered, nonirrigated. Slope 1 percent to N. Max and min for 24 hours ending at 8 a.m. 4-inch thermometer - Taylor recording. Other depths - Palmer dial soil thermometer.

LATE REPORTS AND CORRECTIONS will be carried only in the June and December issues of this bulletin.

INTERPOLATED VALUES for monthly precipitation totals may be found in the annual issue of this publication.

IN THE DATA TABLES THE SYMBOLS AND LETTERS WHEN USED INDICATE THE FOLLOWING:

- – No record in the "Supplemental Data" table, "Daily Precipitation" table, "Evaporation and Wind" table, "Snowfall and Snow on Ground" table, "Daily Soil Temperatures" table, and the Station Index.

  No record in the "Monthly Summarized Data" table and the "Daily Temperature" table is indicated by no entry.

- \+ And also on an earlier date or dates.

- ++ Highest observed one minute windspeed. This station is not equipped with an instrument to measure fastest mile data.

- * Amount included in following measurement, time distribution unknown.

- // Gage is equipped with a windshield.

- B Adjusted to a full month.

- D Water equivalent of snowfall wholly or partly estimated, using a ratio of 1 inch water equivalent to every 10 inches of new snowfall.

- E Amount is partially estimated

- M One or more days of record missing; if average value is entered, less than 10 days record is missing. See "Daily Temperature" table for detailed daily record. Degree day data, if carried for this station, have been adjusted to represent the value for a full month.

- R Amounts from recording gage. (These amounts are essentially accurate but may vary slightly from the amounts to be published later in Hourly Precipitation Data.)

- T Trace, an amount too small to measure.

- V Includes total for previous month.

IN THE STATION INDEX THE SYMBOLS AND LETTERS WHEN USED INDICATE THE FOLLOWING:

- AR This entry in time of observation column in Station Index means after rain.

- C Recording Rain Gage Station. Hourly precipitation values are processed for special purposes, and are published later in the "Hourly Precipitation Data" bulletin. If daily amounts are published in "Climatological Data" bulletin they are from a separate non-recording gage, except where indicated by reference 'R'. Such amounts may differ from amounts published from the recording gage in the "Hourly Precipitation Data" bulletin.

- G "Soil Temperature" table.

- H "Snowfall and Snow on Ground" table. Omission of data in any month indicates no snowfall and/or snow on ground in that month.

- J "Supplemental Data" table.

- SS This entry in time of observation column in Station Index means observation made near sunset.

- VAR This entry in time of observation column in Station Index means variable.

- # Thermometers are generally exposed in a shelter located a few feet above sod-covered ground; however, this reference indicates that the thermometers are exposed in a shelter located on the roof of a building.

- ‡ DRAINAGE CODE: 1-BEAR 2-BOISE 3-CLEARWATER 4-COEUR D'ALENE 5-KOOTENAI 6-LOST 7-PALOUSE 8-PAYETTE 9-PEND OREILLE 10-ST. JOE 11-SALMON 12-SNAKE 13-OWYHEE

Stations appearing in the tables with no data were either missing or received too late to be included in this issue.

General weather conditions in the U.S. for each month are described in the CLIMATOLOGICAL DATA NATIONAL SUMMARY and STORM DATA.

Information concerning the history of changes in locations, elevations, exposure, etc., of substations through 1955 may be found in the publication "Substation History" for this State, price 40 cents. Similar information for regular National Weather Service Offices may be found in the latest annual issue of Local Climatological Data, price 15 cents. These publications may be obtained from the National Climatic Center at the address shown above.

Subscription Price: $4.50 a year for each section including annual summary; $4.70 additional for foreign mailing; 35¢ single copy; 30¢ annual summary. Make checks payable to Department of Commerce, NOAA; send payments and orders to: National Climatic Center, Federal Building, Asheville, N. C. 28801. Attn: Publications.

I certify that this is an official publication of the National Oceanic and Atmospheric Administration, and is compiled from records on file at the National Climatic Center, Asheville, North Carolina 28801.

William H. Haggard
Director, National Climatic Center

USCOMM-NOAA-ASHEVILLE, N.C. 6/5/75-1040

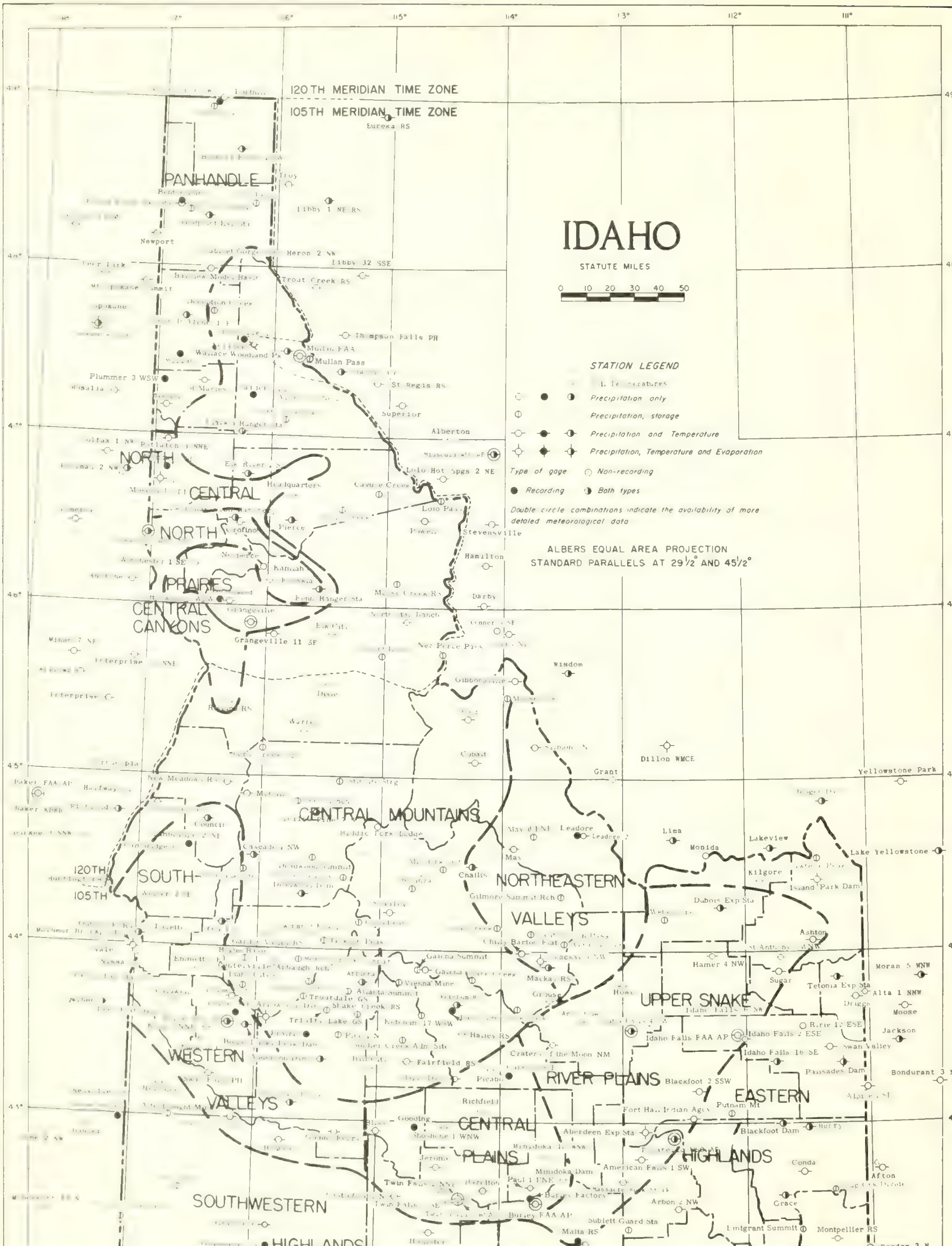
IDAHO
STATUTE MILES
0 10 20 30 40 50
STATION LEGEND
Precipitation only
Precipitation, storage
Precipitation and Temperature
Precipitation, Temperature and Evaporation
Type of gage
Non-recording
Recording
Both types
Double circle combinations indicate the availability of more detailed meteorological data
ALBERS EQUAL AREA PROJECTION
STANDARD PARALLELS AT 29 1/2° AND 45 1/2°
120TH MERIDIAN TIME ZONE
105TH MERIDIAN TIME ZONE
PANHANDLE
NORTH CENTRAL
NORTH
PRAIRIES
CENTRAL
CANYONS
CENTRAL MOUNTAINS
SOUTH-
WESTERN
VALLEYS
NORTHEASTERN
VALLEYS
UPPER SNAKE
RIVER PLAINS
EASTERN
HIGHLANDS
CENTRAL
PLAINS
SOUTHWESTERN
HIGHLANDS
120TH
105TH
105 TH
120 TH
Eureka RS
Troy
Libby 1 NE RS
Newport
Heron 2 NW
Libby 32 SSE
Trout Creek RS
Thompson Falls PH
Wallace Woodland Pk
Mullan Pass
Plummer 3 WSW
St Regis RS
Superior
Alberton
Headquarters
Lolo Hot Spgs 2 NE
Lolo Pass
Stevensville
Hamilton
Pierce
Kamiah
Darby
Grangeville
Grangeville 11 SE
Enterprise
Wisdom
Dillon WMCE
Grant
Yellowstone Park
Council
Leadore
Lima
Monida
Lakeview
Lake Yellowstone
Kilgore
Island Park Dam
Challis
Gilmore Summit Rch
Dubois Exp Sta
Ashton
Hamer 4 NW
Sugar
Moran 5 WNW
Tetonia Exp Sta
Alta 1 NNW
Driggs
Moose
Jackson
Idaho Falls FAA AP
Idaho Falls 2 ESE
Idaho Falls 16 SE
Swan Valley
Palisades Dam
Bondurant 3 NW
Craters of the Moon NM
Fairfield RS
Picabo
Blackfoot 2 SSW
Fort Hall Indian Agcy
Putnam Mt
Richfield
Gooding
Shoshone 1 WNW
Aberdeen Exp Sta
Blackfoot Dam
Minidoka Dam
American Falls 1 SW
Conda
Afton
Paul 1 ENE
Burley FAA AP
Arbon 2 NW
Grace
Subjett Guard Sta
Emigrant Summit
Montpelier RS
Malta RS
Malad
Preston 3 NE
Border 3 N
Oakley
Malad City
Gunnel Guard Sta
Three Creek
Strevell
Snowville
Lewiston
Sage 4 NNW
Richmond
Laketown
Logan USU Exp Sta
Garland
Logan Utah State Univ
Park Valley
Contact
Mackay RS
Galena Summit
Vienna Mine
Atlanta Summit
Trinity Lake GS
Ketchum 17 WSW
Hailey RS
Nez Perce Pass
Twin Falls
Jerome
Hazelton
Burley Factory
New Meadows RS
Cascade 1 NW
Twin Falls 6 E
USCOMM-NOAA-ASHEVILLE
Revised 7 - 71 N.C.

U S DEPARTMENT OF COMMERCE
NATIONAL CLIMATIC CENTER
FEDERAL BUILDING
ASHEVILLE, N.C. 28801

POSTAGE AND FEES PAID
U S DEPARTMENT OF COMMERCE
COM 210

THIRD CLASS

MAY 1975 VOLUME 78 NUMBER 5

Climatological Data

IDAHO

TEMPERATURE AND PRECIPITATION EXTREMES

HIGHEST TEMPERATURE:	BRUNEAU	94	DATE 14
LOWEST TEMPERATURE:	WARREN	13	DATE 01
GREATEST TOTAL PRECIPITATION:	GRANGEVILLE 11 SE	4.00	
LEAST TOTAL PRECIPITATION:	GLENNS FERRY	.11	
GREATEST 1 DAY PRECIPITATION:	HOLLISTER	1.32	DATE 21
GREATEST TOTAL SNOWFALL:	THREE CREEK	45.0	
GREATEST DEPTH OF SNOW OR ICE:	ISLAND PARK DAM	53	DATE 01

SUPPLEMENTAL DATA

	WIND (SPEED - M.P.H.)						RELATIVE HUMIDITY AVERAGES- PERCENT (STANDARD OF TIME MOUNTAIN)				NUMBER OF DAYS WITH PRECIPITATION							PERCENT OF POSSIBLE SUNSHINE	AVERAGE SKY COVER SUNRISE TO SUNSET
	RESULTANT DIRECTION	RESULTANT SPEED	AVERAGE	FASTEST MILE	DIRECTION OF FASTEST MILE	DATE OF FASTEST MILE	05	11	17	23	TRACE	.01-.09	.10-.49	.50-.99	1.00-1.99	2.00 AND OVER	TOTAL		
BOISE WSO AP	32	4.1	10.7	34	SW	14	65	42	31	54	7	1	4	0	0	0	12	69	5.7
LEWISTON WSO AP	-	-	-	44 %	-	23	73	52	37	-	2	2	5	0	0	0	9	-	7.1
POCATELLO WSO AP	24	6.7	11.8	38	W	24+	67	49	40	56	8	5	4	1	0	0	18	62	6.7
% PEAK GUST																			

CLEMSON UNIVERSITY LIBRARY
JUL 30 1975
S.C. TECH. & AGR. DIV.

noaa NATIONAL OCEANIC AND ATMOSPHERIC ADMINISTRATION / ENVIRONMENTAL DATA SERVICE / ASHEVILLE, N.C.

MONTHLY SUMMARIZED STATION AND DIVISIONAL DATA

IDAHO
MAY 1975

STATION	TEMPERATURE											PRECIPITATION									
										NO. OF DAYS								NO. OF DAYS		
										MAX.		MIN.								
	AVERAGE MAXIMUM	AVERAGE MINIMUM	AVERAGE	DEPARTURE FROM NORMAL	HIGHEST	DATE	LOWEST	DATE	DEGREE DAYS	90° OR ABOVE	32° OR BELOW	32° OR BELOW	0° OR BELOW	TOTAL	DEPARTURE FROM NORMAL	GREATEST DAY	DATE	TOTAL	MAX. DEPTH ON GROUND	DATE	.10 OR MORE	.50 OR MORE	1.00 OR MORE
■ ■ ■ PANHANDLE 01																							
BAYVIEW MODEL BASIN	63.2M	37.9	50.6M		77	30	30	26+	430	0	0	5	0	1.10		.31	3	.0	0		5	0	0
BONNERS FERRY 1 SW	65.9	39.7	52.8	- 1.9	82	15	30	25	371	0	0	1	0	1.11	- .56	.59	3	.0	0		2	1	0
CABINET GORGE	65.8	38.5	52.2		80	31+	29	1	391	0	0	4	0	1.48		.34	3	T	0		1	0	0
COEUR D'ALENE 1 E	65.2	40.3	52.8	- 2.2	85	15	33	26+	378	0	0	0	0	1.31	- .84	.59	3	T	0		3	1	0
PORTHILL	65.9	39.4	52.7	- 1.8	80	31+	31	24	375	0	0	1	0	.78	- 1.03	.16	15	.0	0		4	0	0
PRIEST RIVER EXP STA	66.4	38.1	52.3	.2	83	15+	28	1	391	0	0	5	0	1.62	- .92	.78	3	T	0		4	1	0
SAINT MARIES	65.8M	38.5M	52.2M	- 2.2	85	14	32	26+	391	0	0	4	0	1.45	- .78	.52	3	.0	0		3	1	0
SANDPOINT EXP STATION	65.1	39.0	52.1	- 1.2	80	14	31	1	392	0	0	4	0	1.63	- .67	.42	18	.0	0		5	0	0
TENSED	62.8	38.3	50.6		82	14	29	26+	441	0	0	3	0	1.81		.60	11	T	0		5	1	0
DIVISION			52.0	1.6										1.37	- .75			T					
■ ■ ■ NORTH CENTRAL PRAIRIES 02																							
COTTONWOOD	57.4	38.3	47.9		81	15	30	20+	523	0	0	9	0	1.97		.40	3	3.0	2	3	7	0	0
GRANGEVILLE	61.0	36.1	48.6	- 2.7	83	14	28	24	501	0	0	11	0	3.20	- .21	.64	11+	.0	0		3	3	0
MOSCOW-UNIV OF IDAHO	64.7	39.8	52.3	- 1.4	82	14	29	20	389	0	0	3	0	1.85	.03	.88	11	T	0		5	1	0
NEZPERCE	61.6	37.6	49.6	- 2.0	81	14	28	20	468	0	0	6	0	2.02	- .86	.50	11	2.0	1	3	4	1	0
POTLATCH 3 NNE	63.4M	37.0M	50.2M	- 2.8	81	14	27	26+	452	0	0		0	2.27	.30	1.18	11	.0	0		4	1	1
WINCHESTER 1 SW	57.8	34.3	46.1		79	14	23	4	583	0	0	13	0	2.77		.52	11	7.1	3	3	7	1	0
DIVISION			48.1	- 2.4										2.35	- .28			2.0					
■ ■ ■ NORTH CENTRAL CANYONS 03																							
DWORSHAK FISH HATCHERY	68.2	42.3	55.3		89	15	34	20+	301	0	0	0	0	1.78		.33	12	.0	0		7	0	0
FENN RANGER STATION	66.4	39.5	53.0	- 3.3	90	15	32	2	373	1	0	1	0	3.96	.57	.62	6	T	0		11	3	0
KOOSKIA	71.0	39.5	55.3	- 2.6	89	14	31	26	294	0	0	4	0	2.93	- .25	.56	7	.0	0		9	1	0
LEWISTON WSO AP //R	69.4	46.2	57.8	.3	86	31	35	4	230	0	0	0	0	1.01	- .57	.26	11	T	0		5	0	0
OROFINO	68.3	42.4	55.4	- 3.8	91	15	31	25	303	1	0	1	0	2.05	- .22	.48	11	.0	0		7	0	0
RIGGINS																							
DIVISION			55.4	- 3.2										2.35	- .12			T					
■ ■ ■ CENTRAL MOUNTAINS 04																							
ANDERSON DAM	67.1	39.6	53.4	- 2.9	86	14	29	25	354	0	0	2	0	.66	- .66	.40	3	T	0		2	0	0
ARROWROCK DAM	64.1	38.6	51.4	- 4.7	87	15	28	25	417	0	0	4	0	.64	- .82	.40	4	T	0		2	0	0
AVERY R. S. NO 2	63.7	36.4	50.1	- 4.5	84	15+	28	1	454	0	0	6	0	2.17	- .43	.41	3	.0	0		6	0	0
BROWNLEE DAM	69.9	42.4	56.2		91	15	33	22	278	1	0	0	0	.54		.46	4	.0	0		1	0	0
CASCADE 1 NW	59.6	31.8	45.7	2.6	77	14	20	25	590	0	0	16	0	.78	- 1.20	.31	3	1.0	T	14+	2	0	0
COBALT	62.3	30.2	46.3		82	14	20	25	573	0	0	24	0	1.88		.62	7	7.0	8	1	7	1	0
DEADWOOD DAM	58.0	28.3	43.2	- 2.0	79	14	19	25+	667	0	0	25	0	.96	- 1.31	.36	4	.0	0		5	0	0
DIXIE	48.9	25.2	37.1		69	15	14	2+	859	0	1	30	0	2.69		.57	4	19.0	48	5	8	1	0
ELK CITY	56.2	30.5	43.4		84	15	21	20	662	0	0	22	0	2.60		.40	4	9.0	7	5	9	0	0
ELK RIVER 1 S	59.2	34.7	47.0		82	15	28	26+	554	0	0	11	0	2.09		.33	3	T	T	24+	8	0	0
FAIRFIELD RANGER STA	62.6	34.2	48.4		81	16	23	26	508	0	0	11	0	.36		.23	5	4.0	0		2	0	0
GARDEN VALLEY RS	68.4	35.6	52.0	- 2.8	88	14	25	25+	399	0	0	9	0	.76	- 1.01	.29	3	.0	0		3	0	0
GRANGEVILLE 11 SE	65.2	37.8	51.6		89	14	31	3	411	0	0	1	0	4.00		.75	7	.0	0		9	4	0
GROUSE	58.0	29.9	44.0		75	14	15	2	645	0	0	20	0	1.25	- .24	.45	4	11.5	10	1	5	0	0
HAILEY RANGER STATION	61.6M	34.7M	48.2M	- 3.3	78	15	23	25	509	0	0	10	0	.89	- .55			.0	0				0
HEADQUARTERS	58.2	32.0	45.1		84	15	22	21	609	0	0	17	0	2.39		.45	4	.0	T	11+	8	0	0
HILL CITY	62.1	31.3	46.7	- 3.5	76	15	19	24	560	0	0	17	0										0
IDAHO CITY	64.6	32.5	48.6	- 3.1	83	14	20	25	503	0	0	17	0	1.26	- .68	.42	3	.0	0		5	0	0
KELLOGG	63.4	40.2	51.8		87	15	32	12	404	0	0	1	0	1.51		.28	4	.0	0		6	0	0
KETCHUM R S	56.6M	29.5M	43.1M		75	15			672	0	0		0	.91		.44	4	9.0	8	4	3	0	0
LOWMAN																							
MC CALL	57.8	29.7	43.8	- 3.1	77	15	18	25	651	0	1	22	0	1.44	- 1.03	.72	3	3.0	3	3	4	1	0
MIDDLE FORK LODGE	64.0	32.0	48.0		85	15	25	2	519	0	0	16	0					T	T	21+		0	0
NEW MEADOWS RANGER STA	60.2	32.5	46.4	- 2.8	82	15	19	25	570	0	0	17	0	1.24	- .93	.67	4	2.7	3	4	3	1	0
NORTH STAR RANCH	62.6	33.2	47.9		88	15	21	21	522	0	0	15	0	2.68		.55	12	.0	0		7	1	0
PIERCE //R	M	M	M		81	15				0	0		0										0
POWELL	55.6	30.5	43.1		78	15	24	1	675	0	0	26	0	2.63		.60	12	6.0	9	1	12	1	0
SHOUP	66.2	38.0	52.1		83	14	28	2	393	0	0	2	0	.74		.19	11	.0	0		3	0	0
STANLEY																							
TAYLOR RANCH																							
WALLACE WOODLAND PARK	59.8	36.0	47.9	- 3.0	84	15	28	1	524	0	0	7	0	2.58	.00	.54	12	.0	0		9	2	0
WARREN	54.1	25.8	40.0		71	14	13	1	767	0	0	30	0	2.12		.54	3	13.5	52	4	8	1	0
YELLOW PINE 7 S	55.5	26.9	41.2		78	15	18	2	732	0	0	28	0	.84		.27	12+	1.8	17	1	3	0	0
DIVISION			47.0	- 2.3										1.58	- .64			3.1					
■ ■ ■ SOUTHWESTERN VALLEYS 05																							
BOISE 7 N	64.5	40.0	52.3		86	14	26	25	399	0	0	5	0	1.32		.71	3	3.7	2	3	4	1	0
BOISE LUCKY PEAK DAM	68.6	39.7	54.2		89	14	30	24	336	0	0	3	0	.96		.63	3	.0	0		2	1	0
BOISE WSO AP //R	69.0	43.3	56.2	- 1.2	91	14	30	25	275	1	0	1	0	.88	- .44	.45	3	.9	0		4	0	0

SEE REFERENCE NOTES FOLLOWING STATION INDEX

MONTHLY SUMMARIZED STATION AND DIVISIONAL DATA

IDAHO
MAY 1975

STATION	TEMPERATURE												PRECIPITATION								
										NO. OF DAYS								SNOW, SLEET			NO. OF DAYS		
										MAX.		MIN.											
	AVERAGE MAXIMUM	AVERAGE MINIMUM	AVERAGE	DEPARTURE FROM NORMAL	HIGHEST	DATE	LOWEST	DATE	DEGREE DAYS	90° OR ABOVE	32° OR BELOW	32° OR BELOW	0° OR BELOW	TOTAL	DEPARTURE FROM NORMAL	GREATEST DAY	DATE	TOTAL	MAX. DEPTH ON GROUND	DATE	.10 OR MORE	.50 OR MORE	1.00 OR MORE
BRUNEAU	73.6M	40.9M	57.3M		94	14	26	25	244	1	0	2	0	.34		.18	4	.0	0		2	0	0
CALDWELL	74.5	43.0	58.8	- .3	88	14	28	25	211	0	0	2	0	.29	- .83	.16	3	.0	0		1	0	0
CAMBRIDGE	68.5	38.7	53.6	- 2.7	86	14	24	25	344	0	0	7	0	.58	1.07	.41	3	.0	0		1	0	0
COUNCIL	68.3	39.9	54.1	- 2.2	84	31	24	25	332	0	0	7	0	1.22	- .93	.90	4	.0	0		2	1	0
DEER FLAT DAM	71.0	41.8	56.4	- 1.8	83	14	28	25	263	0	0	3	0	.22	- .90	.06	3	.0	0		0	0	0
EMMETT 2 E	70.9	39.5	55.2	- 3.6	86	14	28	25	300	0	0	4	0	.45	- .96	.33	3	.0	0		1	0	0
GLENNS FERRY	71.1	38.6M	54.9M	- 5.0	90	14	24	25	307	1	0	6	0	.11	- .81	.08	4	T	0		0	0	0
GRAND VIEW 2 W	74.3	41.6	58.0	- 2.7	92	14	26	25	226	2	0	2	0	.27	- .74	.12	4	.0	0		1	0	0
KUNA 2 NNE	70.2	39.0	54.6	- 2.2	87	15+	23	25	324	0	0	5	0	.51	- .86	.21	3	.0	0		3	0	0
MOUNTAIN HOME	68.5	39.5	54.0	- 3.2	88	14	26	25	338	0	0	4	0	.34	- .64	.26	4	.0	0		1	0	0
OLA 4 S	70.2	36.5	53.4		88	16+	21	25	360	0	0	5	0	.91		.29	3	.0	0		1	0	0
PARMA EXPERIMENT STA	70.1	41.1	55.6	- 2.3	88	15	28	25	291	0	0	1	0	.18	- 1.02	.07	6	.0	0		0	0	0
PAYETTE	73.1	40.9	57.0	- 2.4	86	31+	26	25	246	0	0	3	0	.30	.81	.18	3	.0	0		1	0	0
SWAN FALLS POWER HOUSE	74.8	46.8	60.8	- 1.9	93	15+	32	25	166	2	0	1	0	.30	- .79	.10	4+	.0	0		2	0	0
WEISER 2 SE	71.8	40.6	56.2	- 2.9	84	31+	27	25	269	0	0	4	0	.43	- .66	.14	3	.0	0		1	0	0
DIVISION			55.7	- 2.7										.53	- .75			.3					
■ ■ ■ SOUTHWESTERN HIGHLANDS 06																							
HOLLISTER	62.4	36.2	49.3	- 4.3	83	14	25	25	481	0	0	8	0	2.28	.81	1.32	21	25.5	8	21	4	1	1
REYNOLDS	63.7	35.5	49.6		82	15	20	25	469	0	0	9	0	.24		.07	12	T	T	20	0	0	0
THREE CREEK	61.4	30.7M	46.1M	- 2.6	80	14	20	25+	588	0	0	18	0	1.88	- .23	.95	4	45.0	11	5	5	1	0
DIVISION			48.3	- 3.3										1.47	- .18			23.5					
■ ■ ■ CENTRAL PLAINS 07																							
BLISS	67.9	39.2	53.6	- 4.2	86	15+	26	25	350	0	0	3	0	.31	- .63	.16	21	.5	0		1	0	0
BURLEY FAA AP	63.3	37.0	50.2	- 4.4	86	14	26	1	452	0	0	9	0	1.49	.30	.60	21	6.0	4	4	3	1	0
CASTLEFORD 2 N	67.5	37.8	52.7		87	14	26	25	374	0	0	6	0	1.48		.65	21	3.0	0		4	1	0
HAZELTON	65.0	37.4	51.2	- 4.9	87	14	26	20	421	0	0	10	0	1.99	.82	.89	21	8.0	4	4	6	1	0
JEROME	66.1	38.1	52.1	- 4.7	87	14	29	26+	391	0	0	8	0	1.59	.66	.46	21+				4	0	0
MAGIC LAKE RESORT																							
MINIDOKA 10 WNW	62.0	33.4	47.7		83	15	19	21	528	0	0	12	0	1.27		.35	4	5.5	5	4	4	0	0
MINIDOKA DAM	64.1	38.1	51.1		82	15+	28	25+	422	0	0	7	0	1.01		.41	4	4.0	3	4	4	0	0
PAUL 1 ENE	60.9	36.5	48.7	- 5.6	85	15	25	25	499	0	0	9	0	1.19	.02	.30	21	10.0	8	5	5	0	0
PICABO	60.6	32.4	46.5		80	15	21	26+	565	0	0	14	0	1.07		.35	5	.5	1	5	4	0	0
RICHFIELD	64.1	34.4	49.3	- 4.0	82	14	23	25	481	0	0	11	0	1.14	.18	.33	21	4.5	0		3	0	0
SHOSHONE 1 WNW	M	39.8M	M				25	25			0	7	0	1.11	.18	.47	21	.0	0		4	0	0
TWIN FALLS 3 SE	64.4	37.9	51.2	- 5.0	87	15	29	20+	424	0	0	10	0	2.44	1.30	1.28	21	7.0	7	4	4	1	1
TWIN FALLS WSO	62.0	38.3	50.2		85	15	28	25	453	0	0	9	0	2.79		.86	21	12.0	6	4	7	2	0
DIVISION			50.4	- 5.3										1.45	.40			5.1					
■ ■ ■ NORTHEASTERN VALLEYS 08																							
CHALLIS	M	M	M		80	14				0	0		0	.71	- .49	.16	9	.3	0		4	0	0
CHILLY BARTON FLAT	58.3	30.7	44.5	- 2.4	72	15	20	26	631	0	0	20	0	1.03	- .22	.42	4	.0	0		4	0	0
GIBBONSVILLE	59.8	32.0	45.9		79	15+	24	28+	585	0	0	16	0	.91		.30	16+	T	T	11	4	0	0
LEADORE 2	58.5M	30.0M	44.3M		76	15+	23	25+	633	0	0		0	1.57		.55	7					1	0
MACKAY RANGER STATION	59.1	32.6	45.9	- 4.1	77	15	23	6	588	0	0	16	0	.47	- .70	.28	4				2	0	0
MACKAY 4 NW	58.2M	33.2M	45.7M		74	31+	23	26	590	0	0	14	0	.61		.23	4	7.0			2	0	0
MAY	60.5	32.5	46.5	- 4.6	81	14	22	26	566	0	0	16	0	.52	- .78	.16	4	T	T	4	2	0	0
SALMON 1 N	66.0	36.7	51.4	- 2.3	85	15+	25	26	416	0	0	8	0	.62	- .86	.17	19	T	T	20+	3	0	0
DIVISION			46.3	- 4.5										.81	- .53			1.2					
■ ■ ■ UPPER SNAKE RIVER PLAINS 09																							
ABERDEEN EXP STATION	61.3	35.9	48.6	- 4.9	81	16+	23	25+	499	0	0	9	0	1.23	.01	.63	8	7.2	5	5	3	1	0
AMERICAN FALLS 1 SW	63.4	37.6	50.5	- 3.9	84	15	27	2+	446	0	0	8	0	1.79	.32	.49	8	6.0	6	4	7	0	0
ARCO 3 SW	62.1	33.9	48.0		78	15	21	6	517	0	0	13	0	1.69		.47	20	.0	0		6	0	0
ASHTON	56.8	32.5	44.7	- 6.3	78	15	24	25	625	0	0	16	0	3.22	1.35	.67	22	9.2	2	4	10	1	0
BLACKFOOT 2 SSW	63.7	36.3	50.0	- 5.7	81	15+	25	2	457	0	0	9	0	2.77	1.46	1.08	7	.0	0		8	1	1
CRATERS OF THE MOON NM	59.1	32.8	46.0		78	15+	23	6+	582	0	0	16	0	1.99		.58	8	12.5	21	1	6	1	0
DUBOIS EXP STATION	58.3	34.1	46.2	- 5.3	76	15	22	26	575	0	0	11	0	1.48	- .26	.48	12	1.0	1	1	6	0	0
FORT HALL INDIAN AGNCY	63.3M	37.8M	50.6M	- 3.9	80	15+	26	25	439	0	0	8	0	.99	- .41	.30	8	3.0	3	4	4	0	0
HAMER 4 NW	63.7M	31.9	47.8M		82	15	20	26	527	0	0	17	0	1.28		.40	20	4.0	0		7	0	0
IDAHO FALLS 2 ESE	62.6	36.4	49.5		82	15+	26	26+	470	0	0	9	0	.39		.23	19	.0	0		1	0	0
IDAHO FALLS FAA AP	60.7	36.5	48.6	- 4.6	81	15	25	26	501	0	0	8	0	1.32	.17	.35	7	T	0		5	0	0
IDAHO FALLS 46 W	60.9	34.3	47.6	- 4.1	79	15+	22	26	533	0	0	10	0	.98	- .30	.26	4	4.0	0		4	0	0
MALTA 2 E	64.9	35.0	50.0		85	15	20	5	459	0	0	11	0	1.96		1.25	4	7.0			5	1	1
MASSACRE ROCKS ST PK	65.0M	36.7M	50.9M		84	14	25	25	435	0	0	8	0	1.84		.40	4	6.0	6	4	6	0	0
POCATELLO WSO AP //R	63.0	38.6	50.8	- 3.6	83	15	27	25	435	0	0	7	0	1.64	.35	.59	7	4.9	3	5	5	1	0
ST ANTHONY 1 WNW	59.5	34.0	46.8	- 5.5	81	16	23	25	556	0	0	11	0	1.61	- .04	.71	20	2.0	2	20	5	1	0
SUGAR	61.6	35.1	48.4	- 3.8	80	15	22	25	508	0	0	10	0	2.59	1.11	.69	22	3.0	T	4	7	1	0
DIVISION			48.5	- 4.5										1.69	.28			4.1					

SEE REFERENCE NOTES FOLLOWING STATION INDEX

MONTHLY SUMMARIZED STATION AND DIVISIONAL DATA

IDAHO
MAY 1975

STATION	TEMPERATURE													PRECIPITATION								
										NO. OF DAYS								SNOW, SLEET			NO. OF DAYS		
										MAX.		MIN.											
	AVERAGE MAXIMUM	AVERAGE MINIMUM	AVERAGE	DEPARTURE FROM NORMAL	HIGHEST	DATE	LOWEST	DATE	DEGREE DAYS	90° OR ABOVE	32° OR BELOW	32° OR BELOW	0° OR BELOW	TOTAL	DEPARTURE FROM NORMAL	GREATEST DAY	DATE	TOTAL	MAX. DEPTH ON GROUND	DATE	.10 OR MORE	.50 OR MORE	1.00 OR MORE
EASTERN HIGHLANDS 10																							
ARBON 2 NW	61.9	34.5	48.2		80	14	21	5	515	0	0	9	0	1.51		.46	21	4.0	4	4	6	0	0
CONDA	53.8M	30.7M	42.3M	- 5.9	77	16	21	25	695	0	0		0										
DRIGGS	56.9	31.8	44.4	- 3.7	75	16+	19	25	634	0	0	15	0	2.36	.49	.62	7	17.5			7	2	0
GRACE	60.8M	31.6M	46.2M	- 4.3	80	15	22	25+	574	0	0		0	1.47	- .36	.59	7	.0	0		4	1	0
HENRY																							
IDAHO FALLS 16 SE	55.8M	32.0M	43.9M		76	15	18	25	645	0	0	16	0	2.26		.66	7	7.1	4	7	5	2	0
ISLAND PARK DAM	52.2	26.9	39.5	- 5.6	71	15	14	2	780	0	0	31	0	2.51	- .20	.45	19	17.0	53	1	10	0	0
KILGORE	50.8	27.7	39.3		65	31	17	2	790	0	0	29	0	.91		.22	12	4.0	35	1	5	0	0
LIFTON PUMPING STATION	57.7	35.1	46.4	- 4.4	74	14	26	21	569	0	0	10	0	.89	- .28	.31	19	4.0	2	19	2	0	0
MALAD	63.3	34.3	48.8	- 5.8	81	16+	25	27+	495	0	0	11	0	1.24	- .28	.31	21	T	0		6	0	0
MALAD CITY	64.1	32.9	48.5		83	15	23	25+	503	0	0	15	0	1.48		.52	21	1.5	1	21+	5	1	0
MONTPELIER RANGER STA	57.1	31.0	44.1	- 5.9	78	16	20	25	642	0	0	22	0	1.01	- .48	.25	20	3.0	2	20	5	0	0
OAKLEY	62.8	37.0	49.9	- 4.5	84	14	23	20	461	0	0	9	0	2.31	.67	.92	21	15.0	4	4	5	2	0
PALISADES DAM	57.7	33.0	45.4		78	16+	19	25	604	0	0	17	0	2.68		.53	7	T	0		10	1	0
PRESTON SUGAR FACTORY	61.0	33.9	47.5		82	16	23	25	536	0	0	12	0	2.17		.73	20	2.5	0		7	1	0
STREVELL	60.0M	34.0M	47.0M	- 5.1	75	16	22	25+		0	0		0	2.19	.66	.90	21	13.0	5	4	6	1	0
SWAN VALLEY	58.3	30.8	44.6		77	15	20	25	628	0	0	18	0	2.48		.50	7	1.0	1	19	7	1	0
TETONIA EXP STATION	54.1	29.2	41.7		70	14	20	2	716	0	0	22	0	1.49		.32	20				5	0	0
DIVISION			45.2	- 5.3										1.81	.00			6.0					

SEE REFERENCE NOTES FOLLOWING STATION INDEX

DAILY PRECIPITATION

IDAHO
MAY 1975

DAY OF MONTH

STATION	TOTAL	1	2	3	4	5	6	7	8	9	10	11	12	13	14	15	16	17	18	19	20	21	22	23	24	25	26	27	28	29	30	31
PANHANDLE 01																																
BAYVIEW MODEL BASIN	1.10			.31	.21	.01		.03	.03	T			.15						10		.12			06	T	05	03					
BONNERS FERRY 1 SW	1.11			.59		.02	.05			.07			.16						09	05				06	02				T			
CABINET GORGE	1.48			.34	.02	.31	T	.02	T			.19	.02				01		28	T			T	.08	.16	04	01					
COEUR D'ALENE 1 E	1.31			.59	.03			.05		.09		.22	04						10				05	08	T		T	T	.06			T
PORTHILL	.78		07	.14	T								12			.16	04		06					05		13		.01			
PRIEST RIVER EXP STA	1.62			.78	.03	T		.04	T			22	05			03	04		20	T				15	05			03				
SAINT MARIES	1.45			.52	.04	.08		.06	.02	05		.31	02			02			14	02			05		05	04	01	02		T		
SANDPOINT EXP STATION	1.63					05		.04				.30	14			T	27		42	T				30	08			.03				
TENSED	1.81		.03	.47				.26	.19			60				T			14	T	02				06		.04	T				
NORTH CENTRAL PRAIRIES 02																																
COTTONWOOD	1.97		05	.40	.32	.03	.05	.03	.28	.02		.28	06							01	.02			11		07	10	03	10			
GRANGEVILLE	3.20			.63		.40	.05	.64	.02	.16	T	.64	T			T			T	13	17		T	12	03			21				
MOSCOW-UNIV OF IDAHO	1.85			.41				.22	.03			.88				01				01	01		01	11	01			14	01			
NEZPERCE	2.02	T		.48	.01	.04	.06	.30	T	T		50	.01						T	01	02		03	08	T			.43	05			
POTLATCH 3 NNE	2.27			.45	.02			.18	.02			1.18							08	05	02	01		01				25				
WINCHESTER 1 SW	2.77	T	T	.46	.03	.06	.06	.46	.04	T	T	.52	.04			T			T	09	10		T	32	12		T	46	.02			
NORTH CENTRAL CANYONS 03																																
DWORSHAK FISH HATCHERY	1.78			.03	.32	.09	.02	.02	.18	.02		.24	33								02			18	05			10	16			.02
FENN RANGER STATION	3.96			.04	.58	.27	62	.53	.18	T		.07	35			T				15	25	T	03	.35	27	07		16	04			
KAMIAH	2.17			.44	.06	.16	.13	41	.13			39	.06							02	.06			15	01			15				
KOOSKIA	2.93			.45	.08	21	.20	.56				.35	05							12	28			22	04			37				
LEWISTON WSO AP //R	1.01			.20				23				.26							T		01		T	11			05	15				
OROFINO	2.05			.41	.05	.13	.03	.04	.20	04		48	.14								04		07	15				22	05			
RIGGINS	-	-	-	-	-	-	-	-	-	-	-	-	-	-	-	-	-	-	-	-	-	-	-	-	-	-	-	-	-	-	-	-
CENTRAL MOUNTAINS 04																																
ANDERSON DAM	.66			.40	T	.03	T	T				13	05									T	03	02								
ARROWROCK DAM	.64			T	.40	.03	.02	T	.03			.11									T			02	03							
AVERY R. S. NO 2	2.17			.41	.08	.25	.04	.04				.31							34		06		06	28	08	05	03	03	12			
BROWNLEE DAM	.54			.01	.46				.04			.03																				
CASCADE 1 NW	.78			.31	.09	.05	.05	.05		T		.11	05			T				T				T				.07				
CENTERVILLE ARBAUGH RM	1.16			.61	.06	.14	02	.10		13		.07				T				03												
COBALT	1.88	T			.13	.12	.28	.62	.03		T	.21	.08			T			24	02	T	.12	T	03								
DEADWOOD DAM	.96				.36	.12			.12			12				12												.12				
DIXIE	2.68	T	T		.57	.29	.46	.42	.21				20				09			14	08	04	T	10	T	06		.02	02			
ELK CITY	2.60				.40	.27	.33	.26	.18	T		T	31				11			11	08	T	T	30	08	04	T	06	07			
ELK RIVER 1 S	2.09			.33	.20	.14	.06		.06			.15	.27						.04	10	T		03	26	.09	T	.04	.04	07			.21
FAIRFIELD RANGER STA	.36			.11		.23	.02														T	T	T									
GARDEN VALLEY RS	.76			.29	.12	.05	.02	.04	.01	.03		.08				T				.06				.10				.01	01			
GRANGEVILLE 11 SE	4.00			.55	.30	.60	.54	.75	.08			38	07				T		.02	11	25		T	07	02			24	02			
GROUSE	1.25				.45	.27	.15		.08												.10	T	.20									
HAILEY RANGER STATION	.89				*	*	.87			.02																						
HEADQUARTERS	2.38			.20	.45	.26	.23	.07	12	.02		.03	.42							08	.06		.02	25	02	02		.11	03			
HILL CITY	-			-	-	-	-												.03	02	T	.03	T					T				
IDAHO CITY	1.26			.42	.24	.21	.05	.16				T								.06				.12								
KELLOGG	1.51			17	.28	.17	.06	.02		02			.17			T			01	.18	.11		02	06	.02	09	T	04	08	T		01
KETCHUM R S	.91			.30	.44	.11					06												T									
LOWMAN	-	-	-	-		-		-	-	-	-	-	-	-	-	-	-	-	-	-	-	-		-	-	-	-	-	-	-	-	-
MC CALL	1.44			.72	T	T	.04	.05		04		.29				06	T		.02	T				12	T		10		T			
MIDDLE FORK LODGE	-	T			.02	.01	.02	.03	.01				-								T	T										
NEW MEADOWS RANGER STA	1.24			.06	.67	T	.05	.01	T			.10	.17				09		T					03	03			03	T			
NORTH STAR RANCH	2.68				.33	.17	.26	.44	.16	.03			.55				30			.07	.01	.04		05	05	06		07	02	.07		
PIERCE //R	-	-	-	-	-	-	-	-	-	-	-	-	-	-	-	-	-	-	-	-	-		.02	20				10			
POWELL	2.63			.01	.02	.25	.10	.24	.10	.03	.02		.60	01			.01			25	14	16		19	21	12		10	07			
SHOUP	.74	.01			.13	.03	.15	08				.19	02			01				07			01	02				02			
STANLEY	-	-	-	-	-	-	-	-	-	-	-	-	-	-	-	-	-	-	-	-	-	-		-	-							-
TAYLOR RANCH	-	-	-	-	-	-	-	-	-	-	-	-	-	-	-	-	-	-		-	-											
WALLACE WOODLAND PARK	2.58			.51	.06	.18	14	.06	.05			.02	.54			T			02	.24	16		01	04	12	18	T	04	21			
WARREN	2.12			.54	.40	.10		T		.12		.17					28			.18	32											
YELLOW PINE 7 S	.84			.05	.27	T	.04	.05	T	02			.27							13	T		T	.01		T						
SOUTHWESTERN VALLEYS 05																																
BOISE 7 N	1.32		T	.71	.07	.11	.03	.11				13			T	T			T	03	T	T	01	09			T	03				
BOISE LUCKY PEAK DAM	.86			.63	.09	.02	T	T				19											T	03								
BOISE WSO AP //R	.88			.45	T	T	T	15		T		.16			T					01		T		11			T					
BRUNEAU	.34			.16	.18																											
CALDWELL	.29			.16	T		03	.04				03												03				T				
CAMBRIDGE	.58			.41	.07			.01				04												05								
COUNCIL	1.22				.90		.02	.19	.03			06				.02								T								
DEER FLAT DAM	.22			.06	.05		.02	T				04								T				05								
EMMETT 2 E	.45			.33		.02						05												05								
GLENNS FERRY	.11				.08	.01		T		T										T	02	T	T									
GRAND VIEW 2 W	.27			.02	.12	.04						T								T		T		08								
KUNA 2 NNE	.51			.21	.10			.07				.02										T		11								
MOUNTAIN HOME	.34			T	.26	.01	T					T									T		02	.03	.02							
OLA 4 S	.81			.29	.18	.01	.04	.06		T		15												14				04				
PARMA EXPERIMENT STA	.18			04			07					T	04							T				03				T				
PAYETTE	.30			.18	.02			.03				.04												03								
SWAN FALLS POWER HOUSE	.30			.10	.10			T				.03								T				07								
WEISER 2 SE	.43			.14	.02		T					05				08				07				07	T							
SOUTHWESTERN HIGHLANDS 06																																
HOLLISTER	2.28				.35	.16	.02	.25		.08						T				03	02	1 32	03	02								
REYNOLDS	.24					.02	.06						07								05	02		02								
THREE CREEK	1.88	T			.95	.12	.19	.26			T									09	.01	26	T									
CENTRAL PLAINS 07																																
BLISS	.31			.06		.03		.02													04	.16										
BURLEY FAA AP	1.49			.03	.49	T	.01	.05	.04	14										07	03	60	01	T					02			
CASTLEFORD 2 N	1.48			T	T	.38	.15	08												20	01	65	01									
HAZELTON	1.98				.49	18		06	.02	.10										10	01	.89	14	T								
JEROME	1.59				.46	.08	.17		.01	.02	T										.09	.46	30	T	T								
MAGIC LAKE RESORT	-	-	-	-	-	-	-	-	-	-	-				-	-		-	-	-			-	-	-					-	-	-
MINIDOKA 10 WNW	1.27				.35	.09	T		.15	.07											03	15	33	02						08		
MINIDOKA DAM	1.01				.41	.01		.03	.12	.12	02									09	02	10	09						T			

SEE REFERENCE NOTES FOLLOWING STATION INDEX

DAILY PRECIPITATION

IDAHO
MAY 1975

STATION	TOTAL	DAY OF MONTH																													
		1	2	3	4	5	6	7	8	9	10	11	12	13	14	15	16	17	18	19	20	21	22	23	24	25	26	27	28	29	30	31
[illegible] ENE	1.19					17	06		18	06											.08	.30	.16	.15					T	.03		
[illegible]	.01				10	35	01		T	30		T									.04		.17	.08								
[illegible]	1.14				.29	T				06	08										29	.33	.09									
[illegible] WNW	1.11				17	T		.02		02									T	.30		.47	13									
[illegible]	.44				49	02	12	06		03	06		T								01	1.28	.37						T			
TWIN FALLS WSO	.79				.60	.40	.14	.04	.13	.05	.04		T								.10	.86	.43	T	T							
NORTHEASTERN VALLEYS .8																															
[illegible]	.71	.11			.10	.10	T	.09	.06	.16		.02	.04				.03															
[illegible] PORTAGE PLAT	1.03	.07			.42	.14	.12	.03		.01		.04	.16				.04				T											
[illegible]	.91	T			.30	T	.18	T	.13			T				T	.30		T	T				T			T				
LEADORE 2	.67				*	.48	.10	.66	.24												T										
[illegible] RANGER STATION	.47				.28	.01	.10	T	.02		T	.96								T												
[illegible] 4 NW	.61	T			.23	.19	.06	T	.04	T		.02				T				T	T	.08	T	T								
[illegible]	.52				.16		.04	.14	.05	.04		.05	.04							T												
[illegible] 1 N	.52	T			.08	T	.12	.12	.01	.01		.06				.01	T			T	T		.02	.01				.01				
EFER SNAKE RIVER PLAINS .09																															
ABERDEEN EXP STATION	1.23				.34	.14		.05	.63	.15	.05		T								.05	.03	T	.06								.03
[illegible] FALLS 1 SW	1.79			T	.34	.13	.06	.24	.49	.11	.02										.06	.17	.14	.03					.03			
[illegible] 1 SW	.49			.30	.10	.10	.09	.04	.23	T											.47	T		.05	.02				T			
ASHTON	1.22	.01			.10	.04	.45	.45	.39	.13		.11	.02							.38	.31	.02	.67	.12	T			T				
BLACKFOOT 2 SSW	2.77				.49	.04	.17	1.08	.16	.23										.17	.19	.19	.05						T			
[illegible] OF THE MOON NM	1.89				.46	.11	.49		.58	.03		T								T	.14	T	.18						T			
[illegible] EXP STATION	1.48	T			.06	.12			.22			T	.48							.07	.18	.17	.11	.07								
FORT HALL INDIAN AGNCY	.99				.20		.19		.30	.18										.08	.02	.12										
[illegible] 4 NW	1.28	T			.01	.03	.10	.14	.01	.04			.10							.10	.40	.17	.12	.06	T				.02			
IDAHO FALLS 2 ESE	.19																			.23	.07	T	T					.06	.03			
IDAHO FALLS FAA AP	1.32				.01		.28	.35	T	.17		T	.01							.20	T	.21	T	.06				.03		T	T	
IDAHO FALLS 46 W	.38				.28		.03	.13	.02											.07	.17	.18	.07						.05			
MALTA 2 E	1.38				1.26	T		.16	.10	.05										T	.10	.30	T						T			
[illegible]	.44				.40	T	.36	.35	.26	.08		T								.10	T	.28	T	.01					T			
POCATELLO WSO AP .8	1.64			T	.41	T	.14	.69	.05	.18		T	.01							.09	.03	.12	T	T				T	T	.02	T	
ST ANTHONY 1 SNW	1.61					.05	.07	.22	.15	.11			.03								.71		.05		.22		T					
[illegible]	.58				.04	.02	.26	.38	.47	.02			.02							.22	.28	.10	.69	.09								
EASTERN HIGHLANDS .1																															
ARBON 2 NW	.51				.34		.25	.18	.16	.08										.02	.11	.46		T								
[illegible]						.06		.82	.45												.34											
[illegible]	.36					.12	.52	.62	.03				.36							.12	.20	.06	.20			.09			.04			
GRACE	1.47				T		T	.59	.23	.07			.04							T	.31	.23	T									
HENRY											-	-	-			-		-	-	-	-	-	-	-	-	-	-	-	-	-	-	-
IDAHO FALLS 16 SE	2.26	T		T	T		.50	.66	.01	.28		.03	.20			T				.11		.33	.05	.01	T	.05		T	.02		.01	
[illegible] PARK FARM	2.51	.04			.11	.32	.18	.32	.03	T		.02	.16					.04		.45	.12	.35	.11	.26								
KILGORE	.91	.04			.08	.11	.03	.02				T	.22							.11	.06	.10	.02	.12	T	T						
LIFTON PUMPING STATION	.09						T		.02	.07			.02							.31	.26	.06	.05	.06					.04			
MALAD	1.24				.07	.01	.07	.18	.10	.01										.12	.13	.31	.07	.17								
MALAD CITY	1.40		T		.06	T	.06	.20	.15	.07	.05	T					T			.01	.16	.52	.03	.12	.06							T
[illegible] RANGER STA	1.01					.03		.10	.11	.18	.03		.07	.01							.25	.12	.02	.02	.05								
[illegible]	2.38				.71	.03	.06		.01	.14										.16	.20	.92	.02						.07			
[illegible] CHM	2.68				T	.08	.21	.53	.10	.16	.01		.37							.13	.36	.32	.13	.10	.02	.08	.01	.01	.06			
PRESTON SUGAR FACTORY	2.17	T				.10		.18	.33	.08			.05								.73	.41	.18	.01	.10							
RIRIE 12 ESE	.93				*	*	*	*	*	.46			.36							*	T	*	*	*	*	*	*	.12				
[illegible]	2.19				.42	T	T	T		.23							T			.35	.26	.80	.03	T				T				
SWAN VALLEY	2.48				T		.19	.50		.32	.01		.34							.27	.26	.37	.09	.03	.03			.02	.05			
TETONIA EXP STATION	1.49				.04	.03	.24	.26		.03			.22							.08	.32	.07	.18	T	T	.02		T				

SEE REFERENCE NOTES FOLLOWING STATION INDEX

DAILY TEMPERATURES

IDAHO
MAY
1975

STATION		DAY OF MONTH																													AVERAGE
		1	2	3	4	5	6	7	8	9	10	11	12	13	14	15	16	17	18	19	20	21	22	23	24	25	26	27	28	29	30	31	
▪ ▪ ▪																																	
PANHANDLE 01																																	
BAYVIEW MODEL BASIN	MAX						60	54	59	62	65	70	58	63	62	71	67	65	67	64	53	67	61	55	63	53	58	63	67	65	77	73	63.2
	MIN	31	30	35	37	38	40	41	41	37	40	40	40	32	37	43	44	41	49	35	33	32	40	45	37	33	30	35	36	38	43	43	37.9
BONNERS FERRY 1 SW	MAX	63	65	63	64	53	50	61	69	71	71	75	53	64	74	82	68	66	68	61	54	69	70	62	62	60	60	65	67	73	79	81	65.9
	MIN	33	34	38	38	39	42	40	36	37	40	47	48	40	38	43	45	41	49	35	36	34	40	47	40	30	40	37	39	42	43	41	39.7
CABINET GORGE	MAX	65	64	57	48	47	55	63	69	72	73	70	63	73	80	75	66	67	63	59	65	71	63	62	60	54	62	67	72	76	79	80	65.8
	MIN	29	30	38	37	37	39	40	36	37	39	46	44	39	40	52	45	37	46	40	37	32	41	43	34	34	32	35	35	38	41	41	38.5
COEUR D'ALENE 1 E	MAX	61	63	63	45	52	53	58	66	69	72	76	61	62	78	85	66	66	63	60	62	68	70	60	63	57	58	63	70	74	77	79	65.2
	MIN	35	33	37	36	39	41	41	40	36	38	45	45	35	38	53	45	44	44	37	36	34	47	46	36	41	33	42	40	42	44	45	40.3
PORTHILL	MAX	64	64	48	58	53	60	66	71	71	75	60	68	74	80	69	65	69	61	58	50	61	71	61	58	62	65	68	76	78	78	80	65.9
	MIN	34	39	37	40	41	36	38	41	39	42	35	38	41	45	47	38	42	33	36	35	38	46	38	31	37	38	41	42	45	44	44	39.4
PRIEST RIVER EXP STA	MAX	62	62	57	48	52	58	61	68	70	73	73	64	74	83	83	65	64	64	60	69	69	64	63	62	56	64	65	73	76	77	80	66.4
	MIN	28	30	37	36	34	41	39	37	36	37	46	46	34	36	49	41	36	47	32	33	32	47	47	36	30	34	35	36	41	44	43	38.1
SAINT MARIES	MAX	63	66	62	49	50	55	57	66	71	76	73	60	76	85	83	67	67	61	53	64	71	70	61	60	55	62	66	72	76	78		65.8
	MIN	32	33	37	35	38	39	41	41	36	38	42	45	35	40	41	41	45	34	34	32	32	44	43	35	36	32	44	44	4[illegible]	44		38.5
SANDPOINT EXP STATION	MAX	65	62	55	52	55	55	63	67	70	72	65	63	70	80	75	66	65	60	54	66	67	64	62	61	58	65	65	68	75	77	77	65.1
	MIN	31	32	40	36	36	43	39	34	42	48	50	46	33	37	51	39	40	39	35	33	32	47	45	32	34	38	37	36	39	43	43	39.0
TENSED	MAX	63	62	47	49	50	56	51	57	70	75	63	62	77	82	65	70	62	60	50	58	66	60	60	50	58	64	64	70	73	76	78	62.8
	MIN	33	33	35	33	36	39	40	36	42	38	42	42	33	38	53	43	45	44	32	29	34	44	38	35	38	29	45	41	37	39	40	38.3
▪ ▪ ▪																																	
NORTH CENTRAL PRAIRIES 02																																	
COTTONWOOD	MAX	53	60	54	37	41	43	50	41	57	63	70	52	58	72	81	65	62	65	63	44	51	63	55	50	57	58	54	50	65	72	74	57.4
	MIN	32	32	31	30	32	35	38	32	32	38	38	36	38	46	49	48	43	45	30	30	34	43	43	43	40	39	42	37	41	45	46	38.3
GRANGEVILLE	MAX	59	65	47	41	41	46	47	60	64	73	64	63	74	83	68	65	68	63	44	50	64	61	60	44	60	65	60	67	72	76	78	61.0
	MIN	30	33	31	31	31	35	32	34	32	35	35	42	35	41	47	46	41	44	31	30	30	43	41	28	36	30	40	35	37	41	43	36.1
MOSCOW-UNIV OF IDAHO	MAX	60	62	51	48	50	56	51	64	69	74	70	61	74	82	79	64	65	64	57	63	67	66	61	60	59	65	62	71	74	77	79	64.7
	MIN	34	38	33	31	36	39	40	37	39	45	43	39	40	50	49	41	40	41	36	29	35	45	44	37	31	37	45	42	42	46	49	39.8
NEZPERCE	MAX	58	65	54	42	45	49	46	58	65	72	66	58	72	81	77	62	63	59	56	55	64	61	60	57	59	62	56	65	71	75	76	61.6
	MIN	30	35	32	30	34	37	37	35	37	41	41	43	35	46	47	45	42	42	33	28	36	44	41	31	33	31	43	36	39	41	42	37.6
POTLATCH 3 NNE	MAX	60	60	50	47	48	53	49	64	70	74	66	61	76	81	73	63	63	59	55	63	66	60	60		57	65	62	69	74	76	78	63.4
	MIN	30	31	32	31	35	37	38	40	35	35	40	40	33	40	48	43	44	39	37	27	28	43	44		31	27	44	36	35	48	40	37.0
WINCHESTER 1 SW	MAX	54	58	46	37	42	48	45	57	59	66	62	58	71	79	75	59	61	57	50	50	60	54	53	50	55	58	53	63	67	71	73	57.8
	MIN	29	33	32	23	31	33	32	31	32	36	36	36	33	43	45	38	37	40	29	28	34	38	40	28	31	30	39	32	35	37	41	34.3
▪ ▪ ▪																																	
NORTH CENTRAL CANYONS 03																																	
DWORSHAK FISH HATCHERY	MAX	63	69	72	47	52	56	59	48	69	77	82	61	70	84	89	70	73	74	73	56	65	72	68	65	65	66	70	64	75	78	82	68.2
	MIN	37	37	44	34	41	43	45	39	40	42	49	47	41	45	52	49	41	41	45	34	40	41	43	44	35	37	37	46	45	48	45	42.3
FENN RANGER STATION	MAX	62	67	71	49	48	47	47	46	69	72	81	71	67	81	90	76	72	73	61	59	55	72	[illegible]	63	60	65	68	62	74	79	82	66.4
	MIN	36	32	44	38	38	38	39	41	39	38	41	44	39	39	51	47	40	41	37	35	37	40	46	34	33	34	38	43	40	42	42	39.5
KOOSKIA	MAX	68	74	67	52	52	55	50	68	77	84	77	70	84	89	84	72	74	69	61	57	74	73	70	69	67	69	67	76	81	85	87	71.0
	MIN	34	32	36	37	38	39	40	40	35	36	46	45	36	40	48	49	43	42	38	32	35	45	47	36	32	31	46	42	40	42	43	39.5
LEWISTON WSO AP	MAX	69	67	53	55	59	66	55	70	75	81	63	69	82	85	88	72	73	71	58	67	75	66	68	57	66	68	66	77	80	85	86	69.4
	MIN	40	44	41	35	45	49	44	42	45	49	48	48	46	53	57	48	51	48	41	39	39	54	49	41	42	42	49	46	50	51	55	46.2
OROFINO	MAX	68	72	71	52	54	52	59	50	70	78	63	67	71	85	91	73	69	73	67	57	61	74	67	68	59	69	70	65	76	81	84	68.3
	MIN	35	35	41	39	40	43	45	43	38	40	41	47	39	43	54	49	44	45	45	34	34	48	49	44	31	36	50	45	44	46	48	42.4
RIGGINS	MAX																																
	MIN																																
▪ ▪ ▪																																	
CENTRAL MOUNTAINS 04																																	
ANDERSON DAM	MAX	60	66	64	42	46	51	50	61	65	75	74	70	80	86	85	79	74	73	71	58	57	61	64	64	60	70	68	71	75	78	81	67.1
	MIN	32	34	40	35	34	35	42	37	42	40	40	39	40	44	48	50	41	43	40	33	43	40	45	38	29	35	41	40	40	43	46	39.6
ARROWROCK DAM	MAX	56	61	67	55	42	48	49	50	61	66	75	55	68	80	87	78	72	71	75	51	61	62	65	67	49	61	70	63	71	74	78	64.1
	MIN	32	34	36	33	34	34	40	34	35	41	42	40	40	40	47	49	41	42	43	37	39	43	45	37	28	32	32	41	40	42	45	[illegible].6
AVERY R. S. NO 2	MAX	59	65	64	41	46	48	49	65	70	73	70	73	74	84	84	67	65	61	54	58	66	66	55	53	51	60	58	68	74	78	76	63.7
	MIN	28	31	37	34	34	35	38	40	35	36	41	36	36	39	43	37	34	36	34	32	32	40	42	31	34	31	41	42	38	40	41	36.4
BROWNLEE DAM	MAX	63	66	73	58	51	56	59	58	70	76	79	59	72	84	91	79	77	78	78	58	62	62	73	73	61	69	71	69	76	82	84	69.9
	MIN	39	40	43	36	36	40	43	39	42	43	46	45	44	44	45	53	45	49	43	36	36	33	51	43	34	39	40	43	42	50	52	42.4
CASCADE 1 NW	MAX	50	60	60	34	38	45	44	56	52	67	69	58	71	77	75	67	65	67	67	49	58	57	58	59	52	62	59	62	69	69	71	59.6
	MIN	24	23	33	27	27	30	36	28	29	29	36	34	29	33	41	40	32	34	32	29	37	33	40	31	20	25	38	35	30	35	37	31.8
COBALT	MAX	46	62	60	55	43	42	51	52	60	68	66	62	75	82	81	79	68	72	45	50	54	63	61	58	61	60	63	71	72	72	78	62.3
	MIN	30	22	27	31	30	32	32	34	32	27	32	35	27	29	38	32	32	30	28	36	29	34	27	21	20	38	28	27	33	32	32	30.2
DEADWOOD DAM	MAX	50	57	54	37	39	43	45	50	54	64	63	61	72	79	72	64	66	63	59	48	57	55	55	54	52	59	57	64	68	72	66	58.0
	MIN	19	19	36	28	28	23	36	23	28	23	32	30	25	28	36	32	27	28	32	27	36	28	36	28	19	21	36	28	28	28	30	28.3
DIXIE	MAX	39	42	50	44	32	35	36	38	48	50	59	43	50	63	69	60	55	56	56	40	40	50	47	52	36	45	53	47	54	62	65	48.9
	MIN	14	14	22	28	25	29	29	29	22	20	30	32	21	23	31	34	23	26	30	20	25	27	32	25	18	17	30	28	23	27	27	25.2
ELK CITY	MAX	46	53	61	51	38	41	38	40	51	60	73	46	60	76	84	65	62	65	60	41	47	59	58	55	41	55	61	53	61	69	72	56.2
	MIN	29	22	32	31	31	32	34	33	29	27	32	36	31	23	39	39	30	30	31	21	23	32	39	29	22	24	35	37	29	31	33	30.5
ELK RIVER 1 S	MAX	55	65	64	40	45	46	50	49	62	[illegible]	72	47	64	75	82	67	64	58	57	48	50	62	58	55	45	57	64	52	68	73	72	59.2
	MIN	30	34	28	32	34	34	35	35	38	37	33	31	30	30	42	38	36	30	31	32	35	42	43	33	31	28	42	40	35	37	39	34.7

SEE REFERENCE NOTES FOLLOWING STATION INDEX

DAILY TEMPERATURES

IDAHO
MAY 1975

STATION		DAY OF MONTH																													AVERAGE
		1	2	3	4	5	6	7	8	9	10	11	12	13	14	15	16	17	18	19	20	21	22	23	24	25	26	27	28	29	30	31	
ARMSTRONG RANGER STA	MAX	52	59	59	59	39	45	50	53	58	68	66	66	71	79	78	81	71	67	57	51	52	58	60	58	59	67	64	66	69	75	75	62.6
	MIN	24	25	28	29	27	26	34	35	38	35	44	34	35	39	45	48	38	39	37	29	36	31	39	36	25	23	33	39	32	38	39	34.2
BARDEN VALLEY RS	MAX	61	66	62	39	46	50	49	62	68	77	75	70	81	88	86	73	74	73	72	61	68	66	68	65	64	73	67	73	78	82	84	68.4
	MIN	25	26	36	32	31	30	40	30	36	33	42	36	33	36	51	43	35	37	43	30	40	40	45	34	25	28	40	36	34	37	39	35.6
BRANDEVILLE 11 SE	MAX	63	70	68	45	43	46	44	64	60	76	59	76	78	89	71	68	72	67	55	50	66	65	64	63	62	69	65	68	75	79	80	65.2
	MIN	35	35	31	35	36	39	38	38	34	36	36	44	37	39	40	48	42	42	37	34	33	35	46	38	33	33	33	39	41	43	45	37.9
BROUSE	MAX	40	54	53	50	41	39	47	50	53	62	62	60	68	75	72	70	69	70	65	46	45	53	63	62	47	56	58	58	71	70	70	58.0
	MIN	24	15	29	30	24	19	34	29	34	26	34	36	29	30	40	29	31	30	36	26	33	32	33	30	22	19	27	39	27	39	40	29.9
BAILEY RANGER STATION	MAX	54	57	60	53	39	49	52	56	54	64	68	63	70	76	78	76	76	72	70	49	48	55	69	63	52		62	62	68	70		61.6
	MIN	26	27	33	30	28	27	32	35	35	35	43	34	37	41	45	43	39	42	38	30	39	34	34	30	23	26	34	44	36	40		34.7
HEADQUARTERS	MAX	55	59	65	42	42	41	45	41	62	69	74	46	58	77	84	62	52	52	53	42	57	65	56	55	56	55	64	58	68	74	75	58.2
	MIN	25	25	39	34	32	33	34	34	31	31	32	37	29	32	38	37	29	32	32	27	22	34	40	32	28	27	28	33	33	36	37	32.0
MILL CITY	MAX	54	57	56	48	44	46	48	49	60	69	71	70	72	74	76	75	74	73	70	51	53	57	59	55	54	64	62	63	70	75	75	62.1
	MIN	21	25	40	32	31	30	32	33	37	35	34	34	26	31	31	34	35	34	33	27	36	32	34	19	21	20	35	31	29	31	47	31.3
IDAHO CITY	MAX	58	64	63	42	43	47	46	60	62	73	70	66	75	83	82	76	72	72	68	56	59	60	61	60	58	67	60	72	73	76	78	64.6
	MIN	27	25	35	31	31	29	36	28	35	30	40	30	31	35	47	44	32	34	37	27	42	35	31	29	20	24	34	30	30	34	36	32.5
KELLOGG	MAX	59	63	66	48	48	47	58	58	68	71	75	53	63	78	87	67	67	68	65	49	66	72	57	53	49	56	65	64	72	75	78	63.4
	MIN	33	35	41	38	38	39	44	44	39	43	47	32	36	39	47	42	45	47	48	36	35	46	44	35	35	33	43	37	41	39	45	40.2
KETCHUM R S	MAX	44	49	50	49	38	41	48	51	51	53	63	55	64	68	75	74		69	67	47	49	49	55				60	63	59	68	70	56.6
	MIN	21	21	23	27	23	21	21	28	29	27	34	34	30	31	38	35		32	38	27	30	29	31				38	33	31	34	31	29.5
LOWMAN	MAX																																
	MIN																																
MC CALL	MAX	49	55	55	32	36	42	43	56	56	65	62	57	67	72	77	69	64	62	64	46	56	57	57	56	52	56	53	59	74	70	73	57.8
	MIN	23	21	32	28	28	26	38	23	26	30	36	35	26	28	35	36	27	32	35	25	36	29	36	30	18	25	38	30	27	30	32	29.7
MIDDLE FORK LODGE	MAX	51	56	65	59	44	47	48	53	63	62	76	55	72	83	85	78	72	75	70	50	52	58	65	65	67	64	65	66	66	68	72	64.0
	MIN	33	25	27	33	29	30	33	35	36	30	30	39	33	36	40	34	33	31	33	32	34	31	35	37	32	30	30	28	26	29	29	32.0
NEW MEADOWS RANGER STA	MAX	51	57	63	43	37	47	50	47	60	64	73	51	65	73	82	73	69	73	68	49	49	60	63	62	47	56	62	59	66	74	72	60.2
	MIN	28	25	34	29	31	34	36	32	29	29	32	40	31	33	44	43	31	41	39	30	32	33	43	31	19	22	36	28	27	33	34	32.5
NORTH STAR RANCH	MAX	57	60	70	53	48	43	43	48	61	69	79	50	63	80	88	67	70	73	64	52	57	65	60	61	48	60	67	67	70	71	78	62.6
	MIN	28	27	29	31	33	34	31	31	31	32	37	42	31	33	37	46	36	36	38	28	21	33	40	28	30	27	35	40	34	31	40	33.2
PIERCE	MAX													59	75	81	68					58	65	56					55	65	73		
	MIN													28	29	33	36					25	28	38					35	33	32		
POWELL	MAX	49	55	60	42	46	38	38	42	56	62	69	43	52	68	78	68	62	65	52	48	48	60	50	52	40	54	61	59	64	72	70	55.6
	MIN	24	25	25	32	32	32	32	32	30	29	31	34	30	28	29	35	32	32	32	29	30	30	34	31	30	26	32	35	30	30	34	30.5
SHOUP	MAX	58	66	65	55	45	45	52	64	69	72	65	65	78	83	82	74	74	73	70	53	60	59	68	65	58	67	65	70	77	75	79	66.2
	MIN	34	28	42	36	34	37	39	39	38	34	43	42	34	40	47	43	37	40	40	35	46	35	40	34	34	29	47	35	35	40	40	38.0
STANLEY	MAX																																
	MIN																																
TAYLOR RANCH	MAX																																
	MIN																																
WALLACE WOODLAND PARK	MAX	55	58	64	44	44	42	48	51	64	69	71	48	56	74	84	66	63	64	54	49	61	67	53	51	53	58	62	63	69	74	75	59.8
	MIN	28	30	32	35	33	33	38	40	34	35	44	42	32	36	45	39	41	40	34	33	30	40	42	33	33	29	32	37	37	39	39	36.0
WARREN	MAX	45	52	50	40	35	40	39	49	52	62	59	56	65	71	65	62	63	62	52	38	49	50	52	52	55	57	56	53	65	65	66	54.1
	MIN	13	15	28	25	24	28	31	30	24	21	29	32	22	24	32	34	24	27	27	25	29	26	32	25	18	18	28	30	24	28	27	25.8
YELLOW PINE 7 S	MAX	49	50	57	43	34	39	43	46	54	54	67	47	59	72	78	72	64	67	65	42	48	54	56	58	40	53	59	54	59	69	68	55.5
	MIN	21	18	21	28	26	29	31	29	30	23	25	33	24	25	28	35	26	28	31	27	31	27	32	34	21	20	25	26	24	27	28	26.9
. . .																																	
SOUTHWESTERN VALLEYS 05																																	
BOISE 7 N	MAX	59	66	58	38	44	46	48	60	67	75	67	64	78	86	80	76	67	70	64	59	61	63	62	58	58	68	63	68	73	75	78	64.5
	MIN	33	44	32	30	32	36	39	33	47	45	40	38	40	55	55	44	40	44	37	29	44	42	44	38	26	40	40	40	42	44	46	40.0
BOISE LUCKY PEAK DAM	MAX	63	69	67	54	59	54	55	65	73	78	79	66	82	89	77	72	72	77	55	64	65	67	68	52	63	73	68	72	75	77	78	68.6
	MIN	36	39	33	32	32	38	34	36	46	49	35	36	42	53	44	42	44	45	36	42	43	44	35	30	35	39	35	42	45	47	42	39.7
BOISE WSO AP	MAX	64	71	61	49	51	55	54	65	73	81	65	68	82	91	77	74	73	78	60	66	66	68	70	54	64	75	70	75	77	80	83	69.0
	MIN	38	44	36	37	39	41	44	36	50	50	48	42	44	52	55	49	40	48	38	38	50	47	47	33	30	44	45	40	40	49	49	43.3
BRUNEAU	MAX	69	74	65	51	55	60	61	70	74	83	75	74	84	94	84		80	82	75	65	65	76	75	68	69	77	73	78	82	83	86	73.6
	MIN	28	35	36	35	40	42	46	34	50	41	45	38	40	46	53		42	39	43	37	46	45	45	39	26	40	42	46	37	44	48	40.9
CALDWELL	MAX	70	74	71	52	56	60	59	69	77	84	83	74	85	88	85	79	77	83	81	65	73	72	74	73	68	75	73	78	82	85	86	74.5
	MIN	35	35	32	35	38	40	43	37	37	45	55	40	41	50	57	50	46	50	44	34	43	45	50	45	28	40	45	44	44	49	55	43.0
CAMBRIDGE	MAX	60	67	63	49	52	55	55	68	71	75	72	71	79	86	82	76	73	73	70	58	65	67	65	63	62	66	65	74	78	81	82	68.5
	MIN	28	30	30	32	37	37	42	32	37	36	45	37	36	39	48	53	39	40	42	35	50	44	49	42	24	29	42	42	35	40	47	38.7
COUNCIL	MAX	62	66	65	47	49	62	55	65	68	74	75	69	74	82	82	78	74	70	68	58	67	67	67	65	61	66	69	72	75	82	84	68.3
	MIN	32	31	32	32	36	32	42	36	37	38	48	43	38	41	48	50	40	42	49	36	44	43	48	40	24	30	44	40	44	45	51	39.9
DEER FLAT DAM	MAX	64	68	70	52	58	59	59	63	69	78	78	69	77	83	81	77	74	80	78	59	68	69	71	70	72	74	72	72	76	80	82	71.0
	MIN	33	35	36	35	30	40	44	38	44	51	50	41	39	47	52	51	43	46	39	35	45	45	51	42	28	30	35	47	43	48	53	41.8
EMMETT 2 E	MAX	66	72	66	51	51	56	54	67	74	81	88	70	82	86	83	74	75	78	57	63	72	71	72	68	65	75	71	74	79	81	85	70.9
	MIN	30	37	36	34	36	39	41	31	41	41	47	36	39	47	54	46	37	42	42	32	47	44	48	35	28	34	39	36	37	44	45	39.5
GLENNS FERRY	MAX	68	74	67	49	55	58	57	67	72	81	65	73	81	90	84	79	77	81	54	63	62	71	73	59	67	75	73	77	80	85	86	71.1
	MIN	26	31	39	37		30	29	33	46	44	48	43	35	44	47	53	46	40	46	33	34	39	43	41	24	28	39	43	34	39	45	38.6
GRAND VIEW 2 W	MAX	70	72	73	55	56	60	61	69	74	82	80	73	83	92	90	87	78	83	71	65	64	74	74	61	78	77	72	76	83	83	87	74.3
	MIN	30	35	38	36	39	41	46	36	48	41	49	41	36	43	51	57	50	42	41	37	49	41	50	41	26	36	47	38	38	43	45	41.6
KUNA 2 NNE	MAX	64	73	69	50	52	58	55	66	71	78	78	68	80	87	87	75	72	79	77	62	66	68	69	59	63	73	69	73	76	79	80	70.2
	MIN	29	33	35	34	37	38	43	32	43	41	47	38	38	46	52	47	40	39	39	32	44	43	43	38	23	32	41	39	35	40	47	39.0
MOUNTAIN HOME	MAX	65	71	59	52	51	54	54	64	69	78	60	69	80	88	88	74	73	78	58	67	64	68	69	54	63	74	69	76	79	80	83	68.5
	MIN	28	33	49	34	33	35	39	33	43	40	47	39	36	48	50	50	44	40	43	32	43	42	45	38	26	29	40	40	36	42	48	39.5
O.A 4 S	MAX	65	69	67	45	48	54	52	65	72	77	77	70	78	85	88	88	74	75	69	62	70	68	70	69	63	72	68	72	78	82	85	70.2
	MIN	25	27	36	33	35	35	41	29	33	33	44	35	33	38	53	46	35	39	43	33	43	41	46	34	21	26	38	37	38	38	45	36.5

SEE REFERENCE NOTES FOLLOWING STATION INDEX

DAILY TEMPERATURES

STATION		DAY OF MONTH																													AVERAGE
		1	2	3	4	5	6	7	8	9	10	11	12	13	14	15	16	17	18	19	20	21	22	23	24	25	26	27	28	29	30	31	
PARMA EXPERIMENT STA	MAX	63	68	74	58	51	54	58	59	68	74	82	65	71	82	88	83	75	76	82	56	63	72	70	74	62	65	73	70	75	79	84	70.1
	MIN	34	34	39	36	39	40	43	36	38	44	51	35	38	42	50	51	45	44	43	37	41	46	51	43	28	34	42	44	39	45	51	41.4
PAYETTE	MAX	67	72	70	54	57	63	60	69	76	81	80	72	79	86	86	80	78	80	78	63	72	72	72	72	72	65	69	71	79	84	86	73.1
	MIN	31	35	38	35	41	42	42	35	37	40	50	37	38	44	50	52	40	44	45	40	49	47	49	40	26	40	32	39	40	44	47	40.9
SWAN FALLS POWER HOUSE	MAX	69	72	71	52	57	60	60	70	74	82	83	72	83	93	93	81	79	84	84	63	67	72	75	75	70	75	73	75	83	84	87	74.8
	MIN	38	39	38	38	43	45	49	41	50	49	49	42	42	52	56	57	52	49	52	41	50	47	51	48	32	41	42	58	48	54	59	46.8
WEISER 2 SE	MAX	67	70	64	53	58	62	67	73	73	78	74	72	78	84	81	79	76	78	78	62	71	70	69	69	64	67	71	75	77	82	84	71.8
	MIN	30	37	51	35	39	39	32	39	39	39	46	34	35	40	48	55	40	43	46	38	51	46	50	43	27	30	39	37	41	42	47	40.6
▪ ▪ ▪																																	
SOUTHWESTERN HIGHLANDS 06																																	
HOLLISTER	MAX	58	65	64	47	37	46	45	55	60	71	65	63	79	83	81	69	72	72	65	48	47	52	63	59	56	67	64	64	67	74	75	62.4
	MIN	30	33	40	29	27	32	34	34	40	36	42	37	38	37	48	47	40	41	33	26	31	33	39	37	25	32	41	41	34	40	45	36.2
REYNOLDS	MAX	55	59	66	55	46	47	54	54	60	65	73	58	67	76	82	75	70	71	75	45	54	67	66	69	54	60	69	65	66	74	77	63.7
	MIN	28	28	35	31	28	32	39	33	37	36	40	33	34	42	50	42	37	37	42	29	29	37	47	36	20	26	37	41	36	39	40	35.5
THREE CREEK	MAX	55	61	63	55	38	43	42	53	62	71	70	62	74	80	77	74	67	71	70	43	43	52	62	59	55	65	65	61	65	71	73	61.4
	MIN	23	25	34	25	20	28	32	31	33	33	38	32	30	39	37	38	32	33	30	22	31	31	38	35	20	26	35	34	26	31		30.7
▪ ▪ ▪																																	
CENTRAL PLAINS 07																																	
BLISS	MAX	65	70	66	45	50	54	55	65	68	76	76	75	78	86	86	74	74	74	56	58	57	66	67	58	62	70	70	71	75	78	81	67.9
	MIN	33	35	40	34	35	37	34	37	44	39	46	40	39	50	44	46	42	45	42	28	41	41	44	41	26	31	42	38	37	38	46	39.2
BURLEY FAA AP	MAX	61	68	70	36	39	46	46	60	65	73	64	67	78	86	79	73	72	73	57	46	45	58	63	58	57	69	66	65	71	76	76	63.3
	MIN	26	27	31	30	31	33	38	40	42	40	43	41	38	40	45	51	45	42	34	28	33	32	44	35	28	29	43	38	33	44	43	37.0
CASTLEFORD 2 N	MAX	64	71	64	55	41	51	50	63	65	77	74	70	76	87	86	75	74	76	75	54	55	60	68	66	62	66	68	68	72	80	81	67.5
	MIN	27	31	42	30	31	34	40	34	42	40	39	40	33	42	46	49	43	41	35	29	36	35	41	39	26	36	43	42	35	43	47	37.8
HAZELTON	MAX	55	69	68	57	41	43	47	60	57	75	75	66	78	87	83	77	72	72	71	48	49	60	63	63	56	67	67	67	70	75	76	65.0
	MIN	28	30	47	31	27	30	39	30	39	39	48	39	39	42	49	49	44	45	34	26	31	35	40	39	28	29	42	39	33	40	49	37.4
JEROME	MAX	63	70	67	50	44	50	52	63	68	76	65	70	78	87	82	75	73	75	53	53	53	63	66	55	60	68	68	69	73	80	81	66.1
	MIN	30	30	34	31	31	31	33	34	39	42	44	40	37	41	50	49	45	46	47	29	31	38	40	42	29	29	38	42	39	45	46	38.1
MAGIC LAKE RESORT	MAX																																
	MIN																																
MINIDOKA 10 WNW	MAX	53	60	67	68	35	41	47	50	57	62	71	67	67	75	83	80	74	71	72	52	49	45	56	63	56	61	66	66	63	70	76	62.0
	MIN	24	25	28	30	25	29	30	35	39	37	39	38	33	37	42	44	38	39	44	27	19	34	37	38	22	26	33	39	31	34	40	33.4
MINIDOKA DAM	MAX	59	64	68	62	40	47	47	58	61	66	67	65	73	82	82	78	72	71	71	49	48	58	62	63	56	67	67	65	71	72	76	64.1
	MIN	28	31	41	30	29	30	38	39	42	40	42	39	37	50	48	48	45	42	34	29	34	37	41	42	28	35	40	44	35	37	47	38.1
PAUL 1 ENE	MAX	55	59	65	64	36	40	45	48	54	54	72	71	65	77	85	72	72	69	71	51	46	45	57	62	55	55	68	65	64	70	76	60.9
	MIN	27	30	36	30	27	32	34	38	40	36	38	38	40	44	45	49	45	41	34	29	31	35	39	43	25	29	37	43	36	42	38	36.5
PICABO	MAX	50	56	62	59	38	46	51	53	54	59	70	54	66	72	80	79	73	71	70	49	49	50	60	63	52	55	63	65	65	70	76	60.6
	MIN	27	27	29	31	28	28	28	35	35	36	37	32	32	33	39	43	36	35	36	31	31	36	35	36	21	21	26	35	35	35	36	32.4
RICHFIELD	MAX	58	65	63	61	47	49	52	56	62	69	68	65	74	82	81	75	71	70	69	49	50	55	63	63	56	63	65	68	69	74	75	64.1
	MIN	26	26	32	29	28	27	36	37	40	35	43	34	34	42	44	44	32	33	35	27	27	39	39	35	23	26	36	40	34	34	49	34.4
SHOSHONE 1 WNW	MAX	61	68	66	55	45													71	71													
	MIN	32	33	38	31	30	39	38	44	43	49	38	37	38	48	46	40	40	46	29		37	41	51	47	25		42	41	40	41	50	39.8
TWIN FALLS 3 SE	MAX	58	63	68	68	41	41	50	49	62	66	75	61	68	80	87	81	74	73	75	52	54	52	61	67	57	60	67	67	68	72	78	64.4
	MIN	29	30	31	32	30	30	33	38	38	43	47	37	36	41	46	50	48	43	43	29	32	35	42	42	31	32	33	42	37	46	49	37.9
TWIN FALLS WSO	MAX	56	60	68	65	37	39	48	48	58	63	73	60	66	77	85	80	72	70	73	52	49	48	58	64	55	57	67	64	66	69	76	62.0
	MIN	29	30	29	30	29	32	39	37	39	38	44	39	37	41	50	51	46	47	45	29	32	38	42	43	28	35	45	39	35	43	47	38.3
▪ ▪ ▪																																	
NORTHEASTERN VALLEYS 08																																	
CHALLIS	MAX	50				45	46	53	55	54	67	60	63	72	80	77			72	64	50	62								73			
	MIN	31	27			27	30	32	34	37	33	43	40	35	32	45	46			38	33		33					38			33		
CHILLY BARTON FLAT	MAX	49	55	56	55	39	39	46	50	53	62	62	58	68	71	72	68	68	68	66	61	47	52	59	59	46	56	57	56	67	70	71	58.3
	MIN	27	22	35	28	22	23	30	32	30	28	38	30	30	32	40	40	32	36	32	25	33	31	35	25	22	20	37	35	32	34	37	30.7
GIBBONSVILLE	MAX	51	51	47	43	43	49	49	53	69	69	66	64	73	79	79	63	69	69	69	44	44	52	59	59	52	60	58	59	71	70	72	59.8
	MIN	27	27	32	31	31	33	31	33	36	28	36	33	32	34	34	35	40	36	33	29	40	29	29	31	26	24	38	24	29	35	35	32.0
LEADORE 2	MAX			56		53	35	43	48	52	60	61	60	67	76	76	72	67	68	49	41	47	54	62	60	51	60	58	56	68	68	69	58.5
	MIN		23			24	29	30	32	31	28	35	33	27	34	32	34	29	31	29	26	32	32	37	30	23	25	36	32	26	30	30	30.0
MACKAY RANGER STATION	MAX	52	56	55	38	42	39	52	52	58	65	60	61	73	76	77	71	70	68	45	49	49	56	64	60	49	54	64	60	70	72	74	59.1
	MIN	24	25	30	29	24	23	28	31	30	35	34	31	32	34	42	44	39	41	37	25	31	34	37	29	25	24	36	40	35	38	43	32.6
MACKAY 4 NW	MAX	48	57	57	52	40	37	47	50	55	62	60	56	68	74	74	69	69	68	58	46	47	54	60	54		59	57	58	66	69	74	58.2
	MIN	28	26	36	28	24	24	30	33	33	31	32	32	35	38	45	43	37	40	33	25	32	33	31	30		23	36	37	36	40	44	33.2
MAY	MAX	53	52	55	49	45	42	52	55	57	65	59	57	74	81	80	72	69	60	49	46	57	60	59	62	59	65	60	59	72	74	75	60.5
	MIN	31	25	37	29	27	29	32	34	36	29	36	36	30	35	45	41	40	39	35	31	35	34	31	24	32	22	35	26	28	28	36	32.5
SALMON 1 N	MAX	54	64	62	56	52	47	56	59	64	71	69	65	76	85	85	69	73	77	70	53	58	62	69	66	54	67	65	68	76	77	78	66.0
	MIN	35	27	40	34	32	33	37	36	38	32	44	42	34	37	47	42	37	40	35	38	46	32	40	35	30	25	45	32	32	40	41	36.7
▪ ▪ ▪																																	
UPPER SNAKE RIVER PLAINS 09																																	
ABERDEEN EXP STATION	MAX	51	59	64	58	35	42	45	49	56	61	67	64	66	74	81	81	74	71	72	52	49	51	55	61	58	56	65	65	64	70	75	61.3
	MIN	23	24	33	30	25	28	36	36	37	35	38	39	37	39	42	46	43	38	48	28	30	34	39	41	23	32	39	44	45	34	46	35.9
AMERICAN FALLS 1 SW	MAX	57	65	67	68	38	43	44	55	59	65	68	66	71	83	84	81	74	72	55	46	54	56	59	59	57	66	66	65	70	76	77	63.4
	MIN	27	27	36	31	29	34	37	38	37	39	42	40	35	39	45	51	48	42	37	30	38	32	45	46	30	28	44	45	34	38	41	37.6

SEE REFERENCE NOTES FOLLOWING STATION INDEX

DAILY TEMPERATURES

IDAHO
MAY
1975

STATION		DAY OF MONTH																													AVERAGE
		1	2	3	4	5	6	7	8	9	10	11	12	13	14	15	16	17	18	19	20	21	22	23	24	25	26	27	28	29	30	31	
ARCO 3 SW	MAX	55	56	60	55	45	44	53	51	54	66	65	64	72	77	78	77	73	73	69	49	48	56	61	58	64	61	62	61	71	73	75	62.1
	MIN	24	27	30	39	27	21	32	33	34	29	40	38	35	37	41	48	44	40	35	28	35	27	35	25	30	22	31	43	36	41	45	33.9
ASHTON	MAX	44	52	57	63	38	35	42	48	48	60	64	59	65	72	78	72	67	69	65	39	48	47	53	53	47	56	59	58	68	68	66	56.8
	MIN	28	25	33	29	26	29	30	32	29	29	34	35	32	35	38	42	36	35	31	27	36	31	36	38	24	26	37	41	32	37	36	32.6
BLACKFOOT 2 SSW	MAX	57	65	70	60	45	44	46	55	58	68	67	65	72	81	81	80	72	71	69	48	55	57	58	58	56	66	67	64	70	74	76	63.7
	MIN	29	25	32	31	29	30	35	37	37	33	43	40	38	43	43	46	45	42	37	29	36	35	41	45	26	29	38	40	33	37	42	36.3
CRATERS OF THE MOON NM	MAX	48	55	55	49	40	40	48	49	54	65	65	62	68	78	78	73	69	68	66	46	45	51	59	59	50	57	59	62	68	73	72	59.1
	MIN	24	34	30	27	23	23	31	32	33	31	39	34	32	33	45	47	34	39	35	26	29	31	33	30	30	30	28	38	34	38	45	32.8
DUBOIS EXP STATION	MAX	46	59	57	57	36	42	49	48	50	60	64	57	67	75	76	75	68	69	69	45	47	46	57	57	49	58	59	60	68	68	69	58.3
	MIN	29	24	37	30	26	29	34	31	34	31	40	35	34	39	42	44	41	37	35	30	34	36	37	35	26	22	29	41	36	40	40	34.1
FORT HALL INDIAN AGNCY	MAX	56	63	68	65		42	43	55	58	70	64	65	74	80	80	75	69	70	69	47	53	55	60	57	55	63	65	64	70	70	75	63.3
	MIN	27	27	47	31		32	36	37	38	33	43	39	37	40	47	47	49	43	34	30	36	34	42	45	26	29	40	42	35	39	48	37.8
HAMER 4 NW	MAX	56	62	66		48	44	51	56	51	67	69	66	72	80	82	81	78	76		48	50	52	61	61	55	61	65	69	71	74	75	63.7
	MIN	28	22	31	30	26	28	34	32	32	29	38	34	30	35	37	41	37	32	34	28	33	34	38	32	23	20	31	39	31	34	37	31.9
IDAHO FALLS 2 ESE	MAX	55	62	66	63	46	44	45	53	55	67	65	67	71	82	82	77	73	71	70	48	50	54	57	59	53	64	66	60	71	72	73	62.6
	MIN	32	27	45	32	29	31	33	35	34	31	43	40	37	40	45	48	44	38	35	31	39	36	37	38	26	26	37	38	34	45	43	36.4
IDAHO FALLS FAA AP	MAX	56	61	66	38	45	41	45	53	56	65	65	64	70	80	81	74	70	71	58	48	49	55	58	58	54	62	63	61	70	72	73	60.7
	MIN	32	28	38	32	30	31	35	35	35	34	41	40	40	39	43	45	44	41	34	32	38	38	38	35	27	25	40	38	35	43	45	36.5
IDAHO FALLS 46 W	MAX	55	62	66	36	45	43	50	52	55	67	64	68	72	79	79	76	72	73	53	48	47	51	63	57	56	62	64	59	71	70	73	60.9
	MIN	26	23	36	32	29	29	36	35	35	30	38	40	34	37	40	41	34	34	47	30	34	34	35	41	23	22	35	43	29	37	45	34.3
MALTA 2 E	MAX	59	65	65	62	43	43	45	58	61	73	69	71	78	84	85	77	74	79	73	45	49	57	62	60	54	68	66	65	71	75	77	64.9
	MIN	29	30	30	30	20	30	36	39	38	33	34	33	38	41	43	43	49	39	32	25	35	30	39	35	30	28	36	44	39	35	41	35.0
MASSACRE ROCKS ST PK	MAX		66	69	64	42	45	45		65	72	70	65	76	84	82	78	72	72	68	49	50	57	60	57	56	66	66	63	73	75	77	65.0
	MIN		28	41	30	30	33	37	39	38	35	41	40	39	42	44	44	45	34	34	29	36	32	40	38	25	36	36	43	31	39	43	36.7
POCATELLO WSO AP	MAX	58	64	70	36	43	44	47	57	62	70	65	65	74	82	83	73	70	72	58	48	55	58	62	59	56	65	66	65	72	76	78	63.0
	MIN	30	32	36	32	31	34	38	39	39	36	44	41	42	43	50	53	50	43	36	32	38	34	47	36	27	29	44	41	35	37	49	38.6
ST ANTHONY 1 WNW	MAX	49	50	60	64	37	42	40	49	54	52	64	66	62	69	79	81	75	72	71	50	45	50	51	55	59	52	70	63	73	70	69	59.5
	MIN	30	25	29	31	28	29	32	36	33	31	33	34	34	38	40	45	38	36	48	30	33	34	34	40	23	25	35	42	33	38	38	34.0
SUGAR	MAX	52	60	63	65	43	40	48	55	53	64	66	63	69	78	80	79	72	71	70	46	53	53	56	57	52	60	63	64	70	74	72	61.6
	MIN	32	24	45	33	28	32	33	37	33	32	39	38	32	37	40	45	44	40	33	35	38	32	37	37	22	25	41	36	32	38	39	35.1
* * *																																	
EASTERN HIGHLANDS 10																																	
ARBON 2 NW	MAX	55	61	67	64	53	42	43	48	51	70	69	61	78	80	77	78	69	69	67	51	48	53	54	58	55	61	64	62	67	71	72	61.9
	MIN	26	27	38	28	21	26	34	35	37	34	43	38	34	43	45	43	47	33	35	28	33	29	38	40	24	25	36	38	35	34	43	34.5
CONDA	MAX	41	48	55	61	35	39	34	41						49	75	77	75	65	71	54	41	44	38	50	58	48	58	58	55	63	67	53.8
	MIN	22	26	35	31	24	25	28	32						30	38	39	40	34	34	25	28	27	25	38	21	24	35	34	29	34	41	30.7
DRIGGS	MAX	48	53	56	50	40	41	45	47	51	65	64	54	62	73	75	75	71	66	62	47	47	45	47	53	44	58	58	59	65	70	72	56.9
	MIN	26	24	37	30	24	28	30	32	26	37	35	32	34	33	37	41	42	35	34	27	35	33	33	37	19	30	29	29	28	33	35	31.8
GRACE	MAX	54	61	68	66	43	40	38	48	48	67	68	64	68	78	80	77	78	71	66	39	47	51		60	57	59	62	59	66	71	71	60.8
	MIN	22	25	23	31	27	26	31	32	30	30	37	33	31	35	42	42	39	33	33	27	32	29		39	22	23	31	34	32	34	43	31.6
HENRY	MAX																																
	MIN																																
IDAHO FALLS 16 SE	MAX	49	55	61	46	40	35	40	50	48	61	61	57	64	73	76	70	65	66	56	46	43	50	53	52	49	58	60	54	68	69		55.8
	MIN	27	26	35	29	26	29	31	33	31	30	37	34	34	37	42	40	41	32	29	27	34	29	36	36	18	25	39	31	24	38		32.0
ISLAND PARK DAM	MAX	42	49	53	48	36	37	45	50	47	50	59	55	57	64	71	65	61	62	51	40	45	46	47	50	42	52	55	52	62	62	63	52.2
	MIN	24	14	25	31	25	25	30	32	27	22	26	31	25	26	28	32	27	27	32	25	30	31	32	28	21	16	28	31	26	27	31	26.9
KILGORE	MAX	42	51	45	43	34	37	42	41	50	53	55	46	55	55	64	61	60	59	56	39	43	46	52	49	43	51	56	54	64	63	65	50.8
	MIN	25	17	28	29	24	21	29	29	27	20	27	31	24	26	30	35	29	29	31	26	30	32	32	28	24	19	29	35	31	31	31	27.7
LIFTON PUMPING STATION	MAX	52	54	59	59	44	45	43	48	55	65	65	50	64	74	72	70	69	69	60	39	48	50	48	61	50	58	60	59	61	68	69	57.7
	MIN	28	31	33	32	28	27	33	35	33	34	39	35	34	39	45	45	47	41	31	29	26	33	37	38	27	30	37	38	36	39	47	35.1
MALAD	MAX	60	63	69	62	48	42	50	54	62	68	72	61	72	79	81	81	75	77	60	43	42	50	50	64	57	62	67	65	72	76	78	63.3
	MIN	27	30	37	31	25	27	36	39	37	36	36	35	35	35	35	39	47	36	33	31	32	32	36	39	25	27	25	40	38	37	46	34.3
MALAD CITY	MAX	60	63	71	67	46	45	45	54	61	72	72	60	71	79	83	80	76	74	67	43	51	54	54	69	56	62	66	65	70	75	76	64.1
	MIN	24	27	27	31	23	25	35	39	34	33	39	39	30	34	38	42	45	31	36	37	32	30	34	35	23	24	31	38	32	30	41	32.9
MONTPELIER RANGER STA	MAX	46	52	52	65	47	43	36	41	43	54	66	69	51	66	77	78	75	70	69	56	40	47	52	52	61	50	58	60	60	65	69	57.1
	MIN	21	25	32	32	25	23	27	32	29	30	36	31	29	33	40	40	45	32	39	25	27	28	30	38	20	23	32	35	28	32	43	31.0
OAKLEY	MAX	58	64	72	66	44	44	44	57	63	72	70	65	75	84	76	71	70	72	64	40	46	56	60	57	52	66	65	61	67	72	73	62.8
	MIN	30	35	40	30	26	37	36	37	32	37	46	41	38	45	46	40	38	40	30	23	30	41	41	41	25	31	43	46	34	43	45	37.0
PALISADES DAM	MAX	51	55	62	61	35	39	39	46	46	61	65	61	62	71	78	78	76	70	69	41	41	46	46	56	55	62	60	56	65	68	69	57.7
	MIN	28	27	48	32	27	29	31	33	29	31	29	32	34	34	36	40	40	33	35	29	32	32	36	41	19	28	40	30	29	38	40	33.0
PRESTON SUGAR FACTORY	MAX	49	57	61	69	50	47	40	42	52	61	70	73	55	69	79	82	79	75	76	59	46	48	52	49	61	54	63	65	64	70	73	61.0
	MIN	25	30	32	37	29	26	30	35	33	33	40	37	32	33	41	42	46	35	43	30	29	31	37	38	23	25	34	35	33	34	43	33.9
STREVELL	MAX				62	43	42	43	55	58	66		62	71			75	68	73	68	47		49	55	62	53	63	59	58	65	71	72	60.0
	MIN	29			28	22		34	33	34	33	47		35	37		43	41	32	31	25	31		34	38	22			38	38	35	43	34.0
SWAN VALLEY	MAX	52	57	64	52	40	40	42	49	49	62	67	57	64	76	77	76	72	69	65	44	46	47	46	57	47	60	69	56	67	68	70	58.3
	MIN	28	23	40	30	27	30	32	34	29	29	33	33	32	36	35	39	35	29	32	26	33	29	37	35	20	22	37	30	24	24	33	30.8
TETONIA EXP STATION	MAX	47	51	54	45	38	35	48	45	49	57	54	56	59	70	68	68	67	64	55	39	48	46	51	50	44	56	59	54	66	67	66	54.1
	MIN	21	20	33	22	22	26	28	31	25	22	29	31	28	32	36	37	34	32	38	24	31	32	33	29	22	23	36	31	24	39	33	29.2

SEE REFERENCE NOTES FOLLOWING STATION INDEX

DAILY SOIL TEMPERATURES

IDAHO
MAY 1975

STATION	DEPTH (IN)	TIME	DAY OF MONTH 1	2	3	4	5	6	7	8	9	10	11	12	13	14	15	16	17	18	19	20	21	22	23	24	25	26	27	28	29	30	31	AVERAGE
ABERDEEN EXP STA																																		
	4	MAX	50	51	54	54	45	44	43	45	50	55	58	56	61	69	73	74	72	72	69	55	49	56	61	57	62	66	62	65	66	74	79	59.6
		MIN	40	39	41	45	39	38	39	40	42	42	45	47	45	45	50	55	54	52	52	43	44	45	46	46	41	43	44	51	48	48	52	45.2
KUNA 3 E																																		
	4	MAX	52	58	61	47	46	48	48	52	56	58	57	58	60	61	62	60	62	63	63	63	59	59	61	62	59	56	58	60	61	62	62	57.9
		MIN	48	48	47	45	46	46	47	48	52	54	55	54	55	56	58	57	58	59	60	59	56	56	58	57	52	53	54	57	57	58	59	53.8
	8	MAX	53	59	64	53	52	52	53	53	56	58	59	59	60	60	62	62	63	64	64	64	62	61	62	63	62	59	59	61	62	62	64	59.6
		MIN	51	53	53	51	51	51	51	52	53	56	57	58	58	59	60	61	61	62	62	61	61	60	60	62	59	59	58	59	60	58	62	57.4
TWIN FALLS WSO																																		
	4	MAX	56	60	63	54	38	38	40	42	55	54	66	57	65	74	75	72	71	71	70	55	54	50	58	59	59	65	64	56	71	74	74	60.0
		MIN	38	40	47	38	35	34	38	37	38	44	44	44	46	51	54	54	52	52	54	39	41	42	46	43	39	39	50	49	48	52	54	44.6
	8	MAX	47	50	52	50	45	43	43	41	48	52	55	52	55	59	62	61	61	61	60	56	54	49	52	53	53	56	56	58	59	62	62	53.8
		MIN	43	44	47	45	43	41	40	40	41	48	49	50	49	50	55	57	57	57	56	50	48	48	48	51	50	48	46	54	54	54	58	49.1

SEE REFERENCE NOTES FOLLOWING STATION INDEX

EVAPORATION AND WIND

IDAHO
MAY 1975

STATION		DAY OF MONTH 1	2	3	4	5	6	7	8	9	10	11	12	13	14	15	16	17	18	19	20	21	22	23	24	25	26	27	28	29	30	31	TOTAL OR AVG.
CENTRAL PLAINS 07																																	
TWIN FALLS WSO	EVAP	.15	-	.33	*	*	.42	.31	.08	.13	.13	.41	.25	.30	.30	.21	.32	.38	.40	.39	.13	.07	-	.20	.23	.41	.21	.25	.37	.23	.29	.39	7.798
	WIND	69	73	172	*	*	11	65	202	70	95	140	232	126	55	69	99	160	151	159	211	125	57	106	160	225	78	128	128	80	51	111	3408
	MAX	-	67	68			-	44	54	62	75	75	58	68	77	81	73	71	70	70	-	-	-	63	63	-	-	-	-	73	76	75	-
	MIN		29	34			-	31	34	35	41	40	35	36	39	44	46	41	40	41	-	-	-	39	39	-	-	-	-	40	40	46	-
UPPER SNAKE RIVER PLAINS 09																																	
ABERDEEN EXP STATION	EVAP	.12	.25	.25	.30	.44	.37	.06	.56	.10	.03	.18	.32	.22	.13	.41	.30	.52	.38	.45	.13	.14	.08	.02	.31	.40	.25	.20	.26	.31	.30	.34	8.13
	WIND	70	119	166	241	111	154	230	162	108	93	119	249	132	64	89	104	202	153	263	243	380	175	109	267	308	115	112	140	165	105	95	5143
	MAX	60	63	68	65	42	48	45	52	60	69	76	66	68	78	84	82	75	72	66	48	57	69	62	58	61	63	68	65	64	74	79	64.8
	MIN	32	35	35	32	31	31	32	36	39	40	36	38	45	40	46	48	45	43	40	32	31	36	41	42	31	29	33	40	39	40	45	37.5
EASTERN HIGHLANDS 10																																	
IDTON PUMPING STATION	EVAP	-	-	-	-	-	-	-	-	-	-	-	-	-	-	.29	.29	.27	.29	.19	.09	.23	.22	.04	.28	.23	.20	.16	.27	.20	.26	.27	-
	WIND	55	70	120	165	118	117	101	74	79	45	144	109	58	44	72	89	73	68	128	102	204	83	88	174	91	54	66	97	46	42	60	2836
	MAX		-				-	-	-	-	-	-	-	-	-	79	75	79	76	65	45	46	50	50	67	67	69	67	69	76	78	77	-
	MIN	-	-		-		-	-	-	-	-	-	-	-	-	56	50	50	48	36	30	32	38	36	42	34	39	44	41	41	46	50	-

SEE REFERENCE NOTES FOLLOWING STATION INDEX

SNOWFALL AND SNOW ON GROUND

IDAHO
MAY 1975

STATION		DAY OF MONTH																												
		1	2	3	4	5	6	7	8	9	10	11	12	13	14	15	16	17	18	19	20	21	22	23	24	25	26	27	28	29	30	31
PANHANDLE 01																																
COEUR D'ALENE 1 E	SNOWFALL																								T							
	SN ON GND																															
PRIEST RIVER EXP STA	SNOWFALL																			T												
	SN ON GND																															
NORTH CENTRAL PRAIRIES 02																																
COTTONWOOD	SNOWFALL			2.0	1.0															T	T											
	SN ON GND			2	1																											
NEZPERCE	SNOWFALL			2.0	T	T														T	T				T							
	SN ON GND			1	T																											
NORTH CENTRAL CANYONS 03																																
LEWISTON WSO AP	SNOWFALL																				T											
	SN ON GND																															
	WTR EQUIV																															
CENTRAL MOUNTAINS 04																																
ANDERSON DAM	SNOWFALL				T	T																										
	SN ON GND																															
ARROWROCK DAM	SNOWFALL					T																										
	SN ON GND																															
CASCADE 1 NW	SNOWFALL	T	T	T	1.0	T	T																									
	SN ON GND			T	T	T	T	T	T	T	T	T	T	T	T																	
CENTERVILLE ARBAUGH RH	SNOWFALL			3.6	1.3	1.5	T					T								T											
	SN ON GND	7	5	7	8	7	6	4	3	T	T																					
COBALT	SNOWFALL				2.0	2.0	2.0	1.0																								
	SN ON GND	8	7	5	6	6	6	7	5	2																						
ELK CITY	SNOWFALL				4.0	4.0	.5	T												T	.5				T	T		T				
	SN ON GND	6	4	2	6	7	6	2	1	1											T											
FAIRFIELD RANGER STA	SNOWFALL					4.0	T														T	T										
	SN ON GND																															
KETCHUM R S	SNOWFALL			1.0	8.0																		T									
	SN ON GND	4		1	8	4																										
MC CALL	SNOWFALL			3.0	T			T				T																				
	SN ON GND			3	2																											
PIERCE	SNOWFALL	-	-	-	-	-	-	-	-	-	-	-	-	-	-	-	-	-	-	-	-	-	-	-	-	-	-	-	-	-	-	-
	SN ON GND	-	-	-	-	-	-	-	-	-	-	-	-	-	-	-	-	-	-	-	-	-	-	-	-	-	-	-	-	-	-	-
POWELL	SNOWFALL					3.0	.5	.5												T	1.0				1.0							
	SN ON GND	9	8	6	5	7	3	3	3	2										T	1				1							
WARREN	SNOWFALL				6.5			2.0		T										2.0	3.0											
	SN ON GND	46	45	44	52	50	48	48	47	44	42	42	40	38	34	30	26	20	18	18	19	18	16	15	13	10	8	6	4			
SOUTHWESTERN VALLEYS 05																																
BOISE WSO AP	SNOWFALL			.9																												
	SN ON GND																															
	WTR EQUIV																															
GLENNS FERRY	SNOWFALL																			T												
	SN ON GND																															
SOUTHWESTERN HIGHLANDS 06																																
REYNOLDS	SNOWFALL																				T											
	SN ON GND																				T											
THREE CREEK	SNOWFALL				10.0	13.0	12.0	8.0												T	T	2.0	T									
	SN ON GND	T			10	11	9	4	T											T	T	T										
CENTRAL PLAINS 07																																
BURLEY FAA AP	SNOWFALL			1.0	5.0	T														T	T	T										
	SN ON GND				4	3	T																									
RICHFIELD	SNOWFALL				T																4.5											
	SN ON GND																															
TWIN FALLS WSO	SNOWFALL				6.0	4.0	1.5														T	.5	T									
	SN ON GND				6	4	1															T										
NORTHEASTERN VALLEYS 08																																
GIBBONSVILLE	SNOWFALL	T				T		T				T				T	T			T	T				T			T				
	SN ON GND											T																				
UPPER SNAKE RIVER PLAINS 09																																
ABERDEEN EXP STATION	SNOWFALL				.3	4.8			.7	.3											1.1											
	SN ON GND				T	5	-														1											
ASHTON	SNOWFALL	.2			1.5	.5	1.0	1.0												1.0	3.0		1.0									
	SN ON GND				2															1												

SEE REFERENCE NOTES FOLLOWING STATION INDEX

SNOWFALL AND SNOW ON GROUND

IDAHO
MAY 1975

STATION		DAY OF MONTH																												
		1	2	3	4	5	6	7	8	9	10	11	12	13	14	15	16	17	18	19	20	21	22	23	24	25	26	27	28	29	30	31
CRATERS OF THE MOON NM	SNOWFALL				4.0	.5	3.0														5.0								T			
	SN ON GND	21	17	12	15	16	16	13	11	9	5																					
DUBOIS EXP STATION	SNOWFALL	T																		T	1.0											
	SN ON GND	1	T	T	T	T	T	T	T	T	T	T	T	T	T	T																
IDAHO FALLS FAA AP	SNOWFALL				T		T	T												T	T											
	SN ON GND																															
IDAHO FALLS 46 W	SNOWFALL																				4.0											
	SN ON GND																															
POCATELLO WSO AP	SNOWFALL			T	1.6	T	T													.1	.2	T										
	SN ON GND				1	3	T																									
	WTR EQUIV				.3	.2																										
EASTERN HIGHLANDS 10																																
ISLAND PARK DAM	SNOWFALL	.5			1.0	4.0	1.5	1.0		T										4.0	2.0	2.0	1.0								
	SN ON GND	53	52	50	50	52	52	51	49	47	44	41	38	35	32	29	26	23	21	24	23	24	22	19	18	17	16	15	12	9	6	3
KILGORE	SNOWFALL	.5			1.0	2.0	T	T				T	T								.5										
	SN ON GND	35	33	32	32	32	32	30	28	26	24	21	18	16	14	10	7	4														
MALAD CITY	SNOWFALL				T	T															.5	1.0										
	SN ON GND																				1	1										
MONTPELIER RANGER STA	SNOWFALL					.3		.5					.4								1.8											
	SN ON GND												T								2											
OAKLEY	SNOWFALL				10.0	3.0														1.0		1.0										
	SN ON GND				4															1												
SWAN VALLEY	SNOWFALL				T															1.0												
	SN ON GND				T															1												
TETONIA EXP STATION	SNOWFALL	-	-	-				-	-	-	-	-	-	-	-	-	-	-	-	-	-	-	-	-	-	-	-	-	-	-	-	-
	SN ON GND							-	-	-	-	-	-	-	-	-	-	-	-	-	-	-	-	-	-	-	-	-	-	-	-	-

SEE REFERENCE NOTES FOLLOWING STATION INDEX

STATION INDEX

STATION	INDEX NO.	DIVISION	COUNTY	DRAINAGE #	LATITUDE	LONGITUDE	ELEVATION	OBSERVATION TIME AND TABLES				OBSERVER
								TEMP.	PRECIP.	EVAP.	SPECIAL (SEE NOTES)	
ABERDEEN EXP STATION	0010	09	BINGHAM	12	42 57	112 50	4405	8A	8A	8A	G	UNIVERSITY OF IDAHO
AFTERTHOUGHT MINE	0070	06	OWYHEE	12	43 00	116 42	7220				S	NATL WEATHER SERVICE
AMERICAN FALLS 1 SW	0227	09	POWER	12	42 47	112 52	4318	5P	5P			IDAHO POWER CO (PLANT)
ANDERSON DAM	0282	04	ELMORE	2	43 21	115 28	3882	6P	6P		C H	U S BUR RECLAMATION
ARBON 2 NW	0347	10	POWER	12	42 30	112 34	5170	6P	6P			MRS GENA NEWPORT
ARCO 3 SW	0375	09	BUTTE	6	43 36	113 20	5328	5P	5P			MRS DARRELL RICHARDS
ARROWROCK DAM	0448	04	ELMORE	2	43 36	115 55	3275	8A	8A	8A	H	U S BUR RECLAMATION
ASHTON	0470	09	FREMONT	12	44 04	111 27	5260	7A	7A		H	GEORGE S SADORUS
ATLANTA	0491	04	ELMORE	2	43 48	115 08	5500	4P	4P		C H	CLOSED 4/30/75
ATLANTA SUMMIT	0499	04	ELMORE	2	43 45	115 14	7590				S	CLOSED 3/24/75
AVERY R. S. NO 2	0528	04	SHOSHONE	10	47 15	115 55	2390	4P	4P		H	U. S. FOREST SERVICE
BALD MOUNTAIN	0540	04	BLAINE	12	43 39	114 24	8700				C	U.S. FOREST SERVICE
BARBER FLAT GS	0589	04	BOISE	2	43 49	115 32	4130				S	NATL WEATHER SERVICE
BAYVIEW MODEL BASIN	0667	01	KOOTENAI	9	47 59	116 33	2075	8A	8A			U S NAVY
BENTON DAM	0789	01	BONNER	9	48 21	116 48	2640				C	U S FOREST SERVICE
BENTON SPRING	0792	01	BONNER	9	48 21	116 46	4900				S	USFS EXPERIMENTAL FOR
BLACKFOOT 2 SSW	0915	09	BINGHAM	12	43 10	112 21	4487	5P	5P		H	RADIO STATION KBLI
BLISS	1002	07	GOODING	12	42 57	115 00	3275	6P	6P			NORTH SIDE CANAL CO
BOGUS BASIN	1014	04	BOISE	8	43 46	116 06	6196				S	NATL WEATHER SERVICE
BOISE 3 E	1016	05	ADA	2	43 37	116 08	3377				C	MILTON JOHNSTON
BOISE 7 N	1017	05	ADA	2	43 43	116 12	3885	8P	8P			EARL S OURADA
BOISE LUCKY PEAK DAM	1018	05	ADA	12	43 33	116 04	2840	8A	8A		C	CORPS OF ENGINEERS
BOISE WSO AP R	1022	05	ADA	12	43 34	116 13	2838	MID	MID		C HJ	NATL WEATHER SERVICE
BONANZA	1050	04	CUSTER	11	44 22	114 44	6420				S	NATIONAL WEATHER SERV
BONNERS FERRY 1 SW	1079	01	BOUNDARY	5	48 41	116 19	1860	7A	7A		C H	ARLO T GRUNERUD
BOSTETTER GS	1091	06	CASSIA	12	42 10	114 12	7500				S	SOIL CONSERVATION SERV
BROWNLEE DAM	1180	04	ADAMS	12	44 50	116 52	1844	8A	8A			IDAHO POWER COMPANY
BRUCE MEADOWS	1186	04	VALLEY	11	44 25	115 19	6390				S	U S FOREST SERVICE
BRUNEAU	1195	05	OWYHEE	12	42 53	115 48	2530	6P	6P			JUDY L. KING
BURLEY FACTORY	1298	07	CASSIA	12	42 33	113 48	4140				C	AMALGAMATED SUGAR CO
BURLEY FAA AP	1303	07	CASSIA	12	42 32	113 46	4146	MID	MID		H	FED AVIATION AGENCY
BURNT KNOB	1317	04	IDAHO	11	45 43	115 01	6400				S	U S FOREST SERVICE
CABINET GORGE	1363	01	BONNER	9	48 05	116 04	2257	5P	5P			WASH WATER POWER CO
CALDER	1370	04	SHOSHONE	10	47 16	116 11	2096				C	WILLIAM K. JONES
CALDWELL	1380	05	CANYON	2	43 40	116 41	2370	MID	5P			TWIN CITIES BROCSTNG CO
CAMBRIDGE	1408	05	WASHINGTON	12	44 34	116 41	2650	6P	6P			STUART DOPF
CAMBRIDGE 2 NE	1410	05	WASHINGTON	12	44 35	116 38	2660				C	HOWARD C MARTI
CAREY 2 SSE	1472	07	BLAINE	12	43 17	113 56	4770				C	MRS MILLARD L. MEANEA
CASCADE 1 NW	1514	04	VALLEY	8	44 32	116 03	4896	4P	4P		C H	U S BUR RECLAMATION
CASTLEFORD 2 N	1551	07	TWIN FALLS	12	42 33	114 52	3825	5P	5P			MR EARL HEIDEL
CAYUSE CREEK	1577	04	CLEARWATER	3	46 40	115 04	3500				S	SOIL CONSERVATION SERV.
CENTERVILLE ARBAUGH RH	1636	04	BOISE	2	43 54	115 51	4300		6P		C H	MRS XINIA JONES
CHALLIS	1663	08	CUSTER	11	44 30	114 14	5175	8A	8A		C	U S FOREST SERVICE
CHILLY BARTON FLAT	1671	08	CUSTER	6	43 59	113 49	6260	5P	5P			JAMES E. DAYLEY
CLARKIA RANGER STATION	1831	04	SHOSHONE	10	47 01	116 15	2835				C	U S FOREST SERVICE
COBALT	1932	04	LEMHI	11	45 05	114 14	5010	5P	5P		H	MRS. ELSIE M. SCHMUCK
COEUR D'ALENE 1 E	1956	01	KOOTENAI	4	47 41	116 45	2158	3P	3P		C H	U S FOREST SERVICE
CONDA	2071	10	CARIBOU	12	42 43	111 33	6200	8A	8A			J R SIMPLOT CO
COTTONWOOD	2154	02	IDAHO	3	46 01	116 20	3400	8A	8A		H	LLOYD D ROSE
COTTONWOOD 2 WSW	2159	02	IDAHO	3	46 02	116 23	3945				C	SABI FREI
COUNCIL	2187	05	ADAMS	12	44 44	116 26	2950	5P	5P		C H	U S FOREST SERVICE
CRATERS OF THE MOON NM	2260	09	BUTTE	6	43 28	113 34	5897	5P	5P		H	CRATERS OF THE MOON N M
DEADWOOD DAM	2385	04	VALLEY	8	44 19	115 38	5375	4P	4P		C H	U S BUR RECLAMATION
DEADWOOD SUMMIT	2395	04	VALLEY	11	44 32	115 34	7000				S	NATL WEATHER SERVICE
DECEPTION CREEK	2422	04	KOOTENAI	4	47 44	116 29	3060				S	COEUR D'ALENE N F
DEER FLAT DAM	2444	05	CANYON	12	43 35	116 45	2510	5P	5P			CARL PADOUR
DIXIE	2575	04	IDAHO	11	45 33	115 28	5610	8A	8A			MRS ZILPHA L WENZEL
DORIS CREEK	2634	04	CLEARWATER	3	46 35	115 23	4750				S	U S FOREST SERVICE
DRIGGS	2676	10	TETON	12	43 44	111 07	6116	5P	5P			MRS EDITH STEVENS
DRY CREEK FLAT	2696	10	ONEIDA	1	42 15	112 06	6350				S	SOIL CONSERVATION SERV
DRY FORK SUMMIT	2700	09	BUTTE	6	43 35	113 41	7300				S	NATIONAL WEATHER SERV
DUBOIS EXP STATION	2707	09	CLARK	6	44 15	112 12	5452	5P	5P		C H	INTERMOUNTAIN FRST & RG
DWORSHAK FISH HATCHERY	2845	03	CLEARWATER	3	46 30	116 18	995	8A	8A		C	DWORSHAK NATL FISH HAT
ELK CITY	2875	04	IDAHO	3	45 49	115 26	4058	8A	8A		H	MISS DAWN M NELSON
ELK RIVER 1 S	2892	04	CLEARWATER	3	46 46	116 11	2918	8A	8A		C	RUSSELL ECK
EMIGRANT SUMMIT	2927	10	BEAR LAKE	1	42 22	111 34	7350				S	NATL WEATHER SERVICE
EMMETT 2 E	2942	05	GEM	2	43 52	116 28	2500	5P	5P			JUDITH HARPER
ENAVILLE 2	2971	04	SHOSHONE	4	47 34	116 15	2400				C	MRS HAROLD KUISTI
FAIRFIELD RANGER STA	3108	04	CAMAS	12	43 21	114 47	5065	5P	5P		H	U S FOREST SERVICE

SEE REFERENCE NOTES FOLLOWING STATION INDEX

STATION INDEX

STATION	INDEX NO.	DIVISION	COUNTY	DRAINAGE	LATITUDE	LONGITUDE	ELEVATION	OBSERVATION TIME AND TABLES				OBSERVER
								TEMP.	PRECIP.	EVAP.	SPECIAL (SEE NOTES)	
FENN RANGER STATION	3143	03	IDAHO	3	46 06	115 33	1585	8A	8A		C	SHEILA S WRIGHT
FLAT TOP MOUNTAIN	3252	06	OWYHEE	12	43 14	116 54	5800				S	WTMSTR-FRANK W ELFERING
FORT HALL INDIAN AGNCY	3297	09	BINGHAM	12	43 02	112 26	4460	5P	5P			FORT HALL IR PROJ
FORTY NINE MEADOWS	3314	04	SHOSHONE	3	47 06	115 53	4600				S	NATL WEATHER SERVICE
GALENA SUMMIT	3422	04	BLAINE	12	43 53	114 42	8800				S	US SOIL CON SERVICE
GARDEN VALLEY RS	3448	04	BOISE	8	44 04	115 55	3212	5P	5P			U S FOREST SERVICE
GIBBONSVILLE	3554	08	LEMHI	11	45 33	113 57	4480	5P	5P		H	DANIEL C AMES
GILMORE SUMMIT RANCH	3576	08	CUSTER	11	44 19	113 31	6580				S	NATL WEATHER SERVICE
GLENNS FERRY	3631	05	ELMORE	12	42 56	115 19	2510	8A	8A		H	THREE ISLAND STATE PARK
GOODING 1 S	3677	07	GOODING	12	42 55	114 42	3560				C	IDAHO ST DEPT-PUBLIC LD
GRACE	3732	10	CARIBOU	1	42 35	111 44	5550	5P	5P		C	UTAH PWR & LIGHT CO
GRANDJEAN	3736	04	BOISE	8	44 09	115 10	5130				S	U S FOREST SERVICE
GRAND VIEW 2 W	3760	05	OWYHEE	12	43 00	116 08	2400	6P	6P			MRS. ALMA MEYERS
GRANGEVILLE	3771	02	IDAHO	3	45 55	116 08	3355	10P	10P			WS OBSERVER
GRANGEVILLE 11 SE	3780	04	IDAHO	3	45 50	115 56	2250	5P	5P			MRS. AL SCHWARTZ
GRASMERE 8 S	3811	06	OWYHEE	12	42 16	115 53	5130				C	BILL TINDALL
GROUSE	3882	04	CUSTER	6	43 42	113 37	6100	5P	5P			LYNN KEELE
GUNNEL GUARD STATION	3902	10	CASSIA	12	42 06	113 12	5880				S	NATL WEATHER SERVICE
HAILEY RANGER STATION	3942	04	BLAINE	12	43 31	114 18	5328	8A	8A		H	U S FOREST SERVICE
HAMER 4 NW	3964	09	JEFFERSON	6	43 58	112 16	4791	5P	5P			U S F & W L SERVICE
HARD CREEK G S	3980	04	IDAHO	8	45 10	116 00	7100				S	CLOSED 11/5/74
HAZELTON	4140	07	JEROME	12	42 36	114 08	4060	5P	5P			NORTH SIDE CANAL CO
HEADQUARTERS	4150	04	CLEARWATER	3	46 38	115 48	3138	8A	8A			POTLATCH FORESTS INC
HENRY	4230	10	CARIBOU	12	42 55	111 29	6350	5P	5P		C H	VANN CHRISTENSEN
HILL CITY	4268	04	CAMAS	12	43 18	115 03	5090	5P	5P			ELMER T BENNETT
HOLLISTER	4295	06	TWIN FALLS	12	42 21	114 34	4525	5P	5P			SALMON RIVER CANAL CO
HOWE	4384	09	BUTTE	6	43 47	113 00	4820	5P	5P			CLOSED 4/23/75
IDAHO CITY	4442	04	BOISE	2	43 50	115 50	3965	5P	5P			FRED A PROFFER
IDAHO FALLS 2 ESE	4455	09	BONNEVILLE	12	43 29	112 01	4765	5P	5P			KID-TV STATION
IDAHO FALLS 16 SE	4456	10	BONNEVILLE	12	43 21	111 47	5850	8P	8P		C	GEORGE W MEYER
IDAHO FALLS FAA AP	4457	09	BONNEVILLE	12	43 31	112 04	4730	MID	MID		H	FED AVIATION AGENCY
IDAHO FALLS 46 W	4460	09	BUTTE	6	43 32	112 57	4938	MID	MID		C HJ	NATL WEATHER SERVICE
IDAHO FALLS 6 NW	4464	09	BONNEVILLE	12	43 35	112 06	4788				G	MR. GARY CLEVERLY
IDA VADA	4475	06	OWYHEE	2	42 01	115 20	5850				S	CHRIS CALLEN
ISLAND PARK DAM	4598	10	FREMONT	12	44 25	111 24	6300	5P	5P	5P	H	U S BUR RECLAMATION
JACKSON PEAK	4612	04	BOISE	8	44 03	115 27	7050				S	CLOSED 3/24/75
JEROME	4670	07	JEROME	12	42 44	114 31	3740	5P	5P			NORTH SIDE CANAL CO
JOHNSON GUARD STATION	4709	10	CARIBOU	12	42 43	111 12	6811				S	U S FOREST SERVICE
JORDAN VALLEY 41 S	4725	06	OWYHEE	13	42 24	117 02	5100				S	BILL ROSS
KAMIAH	4793	03	LEWIS	3	46 14	116 01	1212		8A			C RICHARD BOVEY
KELLOGG	4831	04	SHOSHONE	4	47 33	116 10	2320	8A	8A			WASHINGTON WATER PWR CO
KETCHUM 17 WSW	4840	04	BLAINE	12	43 37	114 41	8421				S	CLOSED 3/24/75
KETCHUM R S	4845	04	BLAINE	12	43 41	114 21	5890	8A	8A		C H	U S FOREST SERVICE
KILGORE	4908	10	CLARK	6	44 24	111 53	6150	5P	5P		H	MRS ROY MC GOVERN
KOOSKIA	5011	03	IDAHO	3	46 09	115 59	1260	5P	5P			EDWARD T GILROY
KUNA 2 NNE	5038	05	ADA	12	43 31	116 24	2680	5P	5P			HARRY U GIBSON
KUNA 3 E	5043	05	ADA	12	43 29	116 21	2775				G	JAMES J. MC COY
LEADORE	5169	08	LEMHI	11	44 41	113 22	6000				C	DONALD B NOBLE
LEADORE 2	5177	08	LEMHI	11	44 41	113 21	5968	5P	5P			JACK WEIGAND
LEATHERMAN PASS	5184	08	CUSTER	6	44 06	113 45	9800				S	NATL WEATHER SERVICE
LEWISTON WSO AP R	5241	03	NEZ PERCE	3	46 23	117 01	1413	MID	MID		C HJ	NATL WEATHER SERVICE
LIFTON PUMPING STATION	5275	10	BEAR LAKE	1	42 07	111 18	5926	MID	MID	MID		UTAH PWR & LIGHT CO
LOLO PASS	5356	04	IDAHO	3	46 38	114 33	5199				S	U S FOREST SERVICE
LOWMAN	5414	04	BOISE	8	44 05	115 36	3950	5P	5P		H	DAVID J WEINER
LOWMAN 3 E NO 2	5426	04	BOISE	8	44 05	115 34	3975	5P	5P			CLOSED 4/4/75
LUNCH PEAK	5432	01	BONNER	9	48 22	116 12	6360				S	U S FOREST SERVICE
MACKAY RANGER STATION	5462	08	CUSTER	6	43 55	113 37	5897	5P	5P		C	U S FOREST SERVICE
MACKAY 4 NW	5466	08	CUSTER	6	43 57	113 40	6000	6P	6P	6P		BIG LOST IRRIGATION CO.
MAGIC LAKE RESORT	5510	07	BLAINE	12	43 17	114 23	4800	4P	4P			H Q HALL
MALAD	5544	10	ONEIDA	1	42 12	112 15	4600	7P	7P		C	JUNIUS L CROWTHER
MALAD CITY	5559	10	ONEIDA	1	42 10	112 19	4467	5P	5P		H	MARGARET W JONES
MALTA 2 E	5563	09	CASSIA	12	42 18	113 17	4540	6P	6P			GEORGE STANTON
MALTA RANGER STATION R	5567	09	CASSIA	12	42 19	113 22	4510				C	U S FOREST SERVICE
MASSACRE ROCKS ST PK	5678	09	POWER	12	42 40	113 00	4230	6P	6P			MASSACRE ROCKS ST PARK
MAY 8 ENE	5680	08	LEMHI	6	44 39	113 45	6800				S	NATL WEATHER SERVICE
MAY	5685	08	LEMHI	11	44 36	113 55	5110	5P	5P			MRS NORMA HERRIN
MC CALL	5708	04	VALLEY	8	44 54	116 07	5025	4P	4P		C H	U S FOREST SERVICE
MIDDLE FORK LODGE	5897	04	CUSTER	11	44 43	115 01	4480	8A	8A			MIDDLE FORK LODGE
MILL CREEK SUMMIT	5950	04	CUSTER	11	44 28	114 30	8794				S	NATL WEATHER SERVICE

SEE REFERENCE NOTES FOLLOWING STATION INDEX

STATION INDEX

STATION	INDEX NO.	DIVISION	COUNTY	DRAINAGE #	LATITUDE	LONGITUDE	ELEVATION	OBSERVATION TIME AND TABLES				OBSERVER
								TEMP.	PRECIP.	EVAP.	SPECIAL (SEE NOTES)	
MINIDOKA 10 WNW	5972	07	MINIDOKA	12	42 47	113 40	4290	8A	8A			JACK LOTT
MINIDOKA DAM	5980	07	MINIDOKA	12	42 40	113 29	4210	5P	5P			NATL WILDLIFE REFUGE
MONTPELIER RANGER STA	6053	10	BEAR LAKE	1	42 19	111 18	5960	8A	8A		H	U S FOREST SERVICE
MORES CREEK SUMMIT	6077	04	BOISE	2	43 56	115 40	5090				S	CLOSED 3/24/75
MOOSE CREEK	6082	04	LEMHI	11	45 39	113 58	6200				S	U S FOREST SERVICE
MOOSE CREEK RANGER STA	6087	04	IDAHO	3	46 08	114 55	2480				S	U S FOREST SERVICE
MOSCOW 5 NE	6148	02	LATAH	7	46 48	116 55	3000				C	UNIVERSITY OF IDAHO
MOSCOW-UNIV OF IDAHO	6152	02	LATAH	7	46 44	116 58	2660	5P	5P	5P	G	UNIVERSITY OF IDAHO
MOUNTAIN HOME	6174	05	ELMORE	12	43 09	115 43	3185	10A	10A		C	RADIO KFLI
MUD FLAT	6208	06	OWYHEE	13	42 36	116 34	5500				S	SOIL CONSERVATION SERV
MULLAN	6230	04	SHOSHONE	4	47 28	115 48	3319				C	BRUNO E AIRS
MULLAN PASS	6237	04	SHOSHONE	4	47 27	115 40	5963				S	NATL WEATHER SERVICE
NEW MEADOWS RANGER STA	6388	04	ADAMS	11	44 58	116 17	3870	8A	8A			U S FOREST SERVICE
NEZPERCE	6424	02	LEWIS	3	46 15	116 15	3145	7P	7P		H	FRED VOGEL JR
NEZ PERCE PASS	6430	04	IDAHO	3	45 43	114 30	6587				S	U S FOREST SERVICE
NORTH STAR RANCH	6493	04	IDAHO	3	45 55	114 50	2800	9A	9A			CAROLYN WOLFINBARGER
OAKLEY	6542	10	CASSIA	12	42 14	113 53	4600	6P	6P		H	ROBERT WHITTLE
OLA 4 S	6590	05	GEM	8	44 08	116 17	2990	5P	5P		C	MRS. DOROTHY F. BEAL
OROFINO	6681	03	CLEARWATER	3	46 29	116 15	1027	3P	3P			U S POSTAL DEPT.
PALISADES DAM	6764	10	BONNEVILLE	12	43 21	111 13	5385	5P	5P	5P	C	U S BUR RECLAMATION
PARMA EXPERIMENT STA	6844	05	CANYON	2	43 48	116 57	2215	8A	8A			U OF I EXPERIMENT STA
PAUL 1 ENE	6877	07	MINIDOKA	12	42 37	113 45	4210	8A	8A			AMALGAMATED SUGAR CO
PAYETTE	6891	05	PAYETTE	8	44 05	116 56	2150	5P	5P		H	G G BOLLINGER
PICABO	7040	07	BLAINE	12	43 18	114 04	4875	8A	8A			NICK PURDY
PIERCE R	7046	04	CLEARWATER	3	46 30	115 48	3100	8A	8A		C H	U S F S
PIERCE 2	7047	04	CLEARWATER	3	46 30	115 48	3080	9A	9A		H	CLOSED 4/3/75
PINE 1 N	7077	04	ELMORE	2	43 30	115 18	4220				S	US GEOLOGICAL SURVEY
PLUMMER 3 WSW	7188	01	BENEWAH	4	47 19	116 57	2970				C	BENARD J. LA SARTE
POCATELLO WSO AP R	7211	09	POWER	12	42 55	112 36	4454	MID	MID		C HJ	NATL WEATHER SERVICE
PORTHILL	7264	01	BOUNDARY	5	49 00	116 30	1775	7A	7A		H	U S IMMIGRATION SERVICE
PORTHILL 1 SW	7269	01	BOUNDARY	5	49 00	116 30	1700				C	MRS. KATHRYN M. TRACHT
POTLATCH 3 NNE	7301	02	LATAH	7	46 58	116 53	2600	6P	6P		H	CLIFFORD J. FRENCH
POWELL	7320	04	IDAHO	3	46 31	114 41	3632	7A	7A		H	IDAHO DEPT OF HWYS
PRAIRIE	7327	04	ELMORE	2	43 30	115 35	4780				C	CLYDE J. COOK
PRESTON SUGAR FACTORY	7353	10	FRANKLIN	1	42 04	111 51	4720	8A	8A			AMALGAMATED SUGAR CO
PRIEST RIVER EXP STA	7386	01	BONNER	9	48 21	116 50	2380	5P	5P		H	U S FOREST SERVICE
PUTNAM MOUNTAIN	7465	10	BINGHAM	12	43 03	112 07	5667				S	FORT HALL IR PROJ
REED RANCH	7575	04	VALLEY	11	44 53	115 42	4100				S	U S FOREST SERVICE
REYNOLDS	7648	06	OWYHEE	12	43 12	116 45	3930	9A	9A		H	AGRI RESEARCH SERVICE
REYNOLDS MOUNTAIN	7652	06	OWYHEE	12	43 04	116 45	6800				C	AGRI RESEARCH SERVICE
RICHFIELD	7673	07	LINCOLN	12	43 04	114 09	4306	5P	5P		H	LESLIE F BUSHBY
RIGGINS	7706	03	IDAHO	11	45 25	116 18	1800	6P	6P			DAVID TATE
RIRIE 12 ESE	7727	10	BONNEVILLE	12	43 34	111 34	5520		5P			JOHN L JOLLEY
SAGE CREEK	8016	08	CUSTER	11	44 08	114 02	8000				S	NATL WEATHER SERVICE
ST ANTHONY 1 WNW	8022	09	FREMONT	12	43 58	111 43	4950	9A	9A			STATE YOUTH TRNG CENTER
SAINT MARIES	8062	01	BENEWAH	10	47 19	116 34	2220	4P	4P			U S FOREST SERVICE
SALMON 1 N	8080	08	LEMHI	11	45 11	113 45	3970	5P	5P			RADIO STATION KSRA
SANDPOINT EXP STATION	8137	01	BONNER	9	48 17	116 34	2100	5P	5P		C H	SANDPOINT BRANCH EXP ST
SAWTELLE PEAK	8158	10	FREMONT	12	44 32	111 25	7720				S	U S BUREAU RECLAMATION
SEVEN DEVILS G.S.	8282	04	IDAHO	11	45 21	116 31	7150				S	U.S. FOREST SERVICE
SHAKE CREEK RANGER STA	8303	04	ELMORE	2	43 37	115 10	4727				S	SOIL CONSERVATION SERV.
SHOSHONE 1 WNW	8380	07	LINCOLN	12	42 58	114 26	3950	5P	5P			STATE DIV OF HWYS
SHOUP	8395	04	LEMHI	11	45 22	114 18	3400	5P	5P			FRANK VARIN
SLUG CREEK DIVIDE	8483	10	CARIBOU	12	42 34	111 18	7230				S	SOIL CONSERVATION SERV
SMITH CREEK	8509	01	BOUNDARY	5	48 57	116 36	3520				S	KANIKSU NATIONAL FOREST
SNOWBANK MOUNTAIN	8515	05	VALLEY	8	44 27	116 08	8280				S	NATL WEATHER SERVICE
SOLDIER CREEK ADM SITE	8548	04	CAMAS	12	43 29	114 49	5740				S	U S FOREST SERVICE
STANLEY	8676	04	CUSTER	11	44 13	114 56	6250	8A	8A			GEORGE S COLE
STIBNITE STORAGE	8748	04	VALLEY	11	44 58	115 20	6500				S	NATL WEATHER SERVICE
STREVELL	8786	10	CASSIA	12	42 01	113 17	5290	5P	5P			WS OBSERVER
SUBLETT GUARD STATION	8802	10	POWER	12	42 22	112 58	5800				S	U S FOREST SERVICE
SUGAR	8818	09	MADISON	12	43 53	111 45	4890	5P	5P			GORDON E. JOHNSON
SWAN FALLS POWER HOUSE	8928	05	ADA	12	43 15	116 23	2325	5P	5P			IDAHO POWER COMPANY
SWAN VALLEY	8937	10	BONNEVILLE	12	43 27	111 20	5270	5P	5P		H	C.V. CAMPBELL
TAYLOR RANCH	9000	04	VALLEY	11	45 06	114 51	3835	8A	8A			UNIVERSITY OF IDAHO
TENSED	9029	01	BENEWAH	4	47 10	116 55	2550	6P	6P			REV ERIC A FISCHER
TETONIA EXP STATION	9065	10	TETON	12	43 51	111 16	6170	5P	5P		C H	U OF I EXPERIMENT STA
THREE CREEK	9119	06	OWYHEE	12	42 05	115 15	5460	5P	5P		C H	PAULA BRACKETT
TRINITY LAKE GUARD STA	9202	04	ELMORE	2	43 38	115 26	7765				S	CLOSED 3/24/75

SEE REFERENCE NOTES FOLLOWING STATION INDEX

STATION INDEX

STATION	INDEX NO.	DIVISION	COUNTY	DRAINAGE 1	LATITUDE	LONGITUDE	ELEVATION	OBSERVATION TIME AND TABLES				OBSERVER
								TEMP.	PRECIP.	EVAP.	SPECIAL (SEE NOTES)	
TROUTDALE GUARD STA	9233	04	ELMORE	2	43 43	115 38	3475				S	CLOSED 3/24/75
TWIN FALLS 3 SE	9299	07	TWIN FALLS	12	42 32	114 25	3765	8A	8A			AMALGAMATED SUGAR CO
TWIN FALLS WSO	9303	07	TWIN FALLS	12	42 33	114 21	3960	8A	8A	8A	G	NATL WEATHER SERVICE
VIENNA MINE	9422	04	BLAINE	11	43 48	114 51	8920				S	CLOSED 3/24/75
WALLACE WOODLAND PARK	9498	04	SHOSHONE	4	47 30	115 53	2935	8A	8A			MRS. MARIAN L. DANCER
WARREN	9560	04	IDAHO	11	45 16	115 40	5907	5P	5P		H	JACK W PICKELL
WEBER CREEK	9626	10	CLARK	6	44 23	112 40	6700				S	SOIL CONSERVATION SERV
WEISER 2 SE	9638	05	WASHINGTON	12	44 14	116 57	2103	5P	5P			RADIO KWEI
WET CREEK SUMMIT	9730	08	CUSTER	6	44 02	113 28	7600				S	NATL WEATHER SERVICE
WILLOW FLAT	9830	10	FRANKLIN	1	42 09	111 38	6100				S	US SOIL CON SERVICE
WINCHESTER 1 SW	9846	02	LEWIS	3	46 13	116 38	4180	6P	6P			HARVEY S. HUMPHREY
YELLOW PINE 7 S	9951	04	VALLEY	11	44 47	115 30	5100	8A	8A		C	MRS EMMA R COX
CLOSED STATIONS												
ATLANTA	0491	04	ELMORE	2	43 48	115 08	5500	4P	4P		C H	CLOSED 4/30/75
ATLANTA SUMMIT	0499	04	ELMORE	2	43 45	115 14	7590				S	CLOSED 3/24/75
HARD CREEK G S	3980	04	IDAHO	8	45 10	116 00	7100				S	CLOSED 11/5/74
HOWE	4384	09	BUTTE	6	43 47	113 00	4820	5P	5P			CLOSED 4/23/75
JACKSON PEAK	4612	04	BOISE	8	44 03	115 27	7050				S	CLOSED 3/24/75
KETCHUM 17 WSW	4840	04	BLAINE	12	43 37	114 41	8421				S	CLOSED 3/24/75
LOWMAN 3 E NO 2	5426	04	BOISE	8	44 05	115 34	3975	5P	5P			CLOSED 4/4/75
MORES CREEK SUMMIT	6077	04	BOISE	2	43 56	115 40	5990				S	CLOSED 3/24/75
PIERCE 2	7047	04	CLEARWATER	3	46 30	115 48	3080	9A	9A		H	CLOSED 4/3/75
TRINITY LAKE GUARD STA	9202	04	ELMORE	2	43 38	115 26	7765				S	CLOSED 3/24/75
TROUTDALE GUARD STA	9233	04	ELMORE	2	43 43	115 38	3475				S	CLOSED 3/24/75
VIENNA MINE	9422	04	BLAINE	11	43 48	114 51	8920				S	CLOSED 3/24/75
NEW STATIONS												
LOWMAN	5414	04	BOISE	8	44 05	115 36	3950	5P	5P		H	DAVID J WEINER

SEE REFERENCE NOTES FOLLOWING STATION INDEX

Additional information regarding the climate of this State may be obtained by writing to the National Climatic Center, Federal Building, Asheville, N.C. 28801, or to any Weather Service Office near you. Additional precipitation data are contained in the "HOURLY PRECIPITATION DATA" for this State.

DIMENSIONAL UNITS: Unless otherwise indicated, dimensional units used in this bulletin are: Temperature in °F, precipitation and evaporation in inches and wind movement in miles. Monthly degree day totals are the sums of the negative departures of average daily temperatures from 65°F. In "Supplemental Data" table directions entered in figures are tens of degrees. Resultant wind is the vector sum of wind directions and speeds divided by the number of observations.

OBSERVATION TIME: The Station Index shows observation times in local standard time. During the summer months some observers take the observations on daylight saving time. Snow on ground in the "Snowfall and Snow on Ground" table is at observation time for all except National Weather Service Offices and FAA stations. For these stations snow on ground values are at 4:00 a.m., P.s.t. and 5:00 a.m., m.s.t., except Idaho Falls 46 W, which is 8:00 a.m., m.s.t. Data in the "Extremes" table, "Daily Precipitation" table, "Daily Temperature" table, "Evaporation and Wind" table, and snowfall in the "Snowfall and Snow on Ground" table, when published, are for the 24 hours ending at time of observation.

EVAPORATION is measured in the standard Weather Service-type pan of 4-foot diameter unless otherwise noted below in the Evaporation and Wind table. Max and Min values in the Evaporation and Wind table are extremes of temperature of water in pan as recorded during 24 hours ending at time of observation. Wind is the total wind movement in miles over the evaporation pan as determined by a continuous anemometer recorder located 6-8 inches above the pan.

WATER EQUIVALENT values published in the "Snowfall and Snow on Ground" table are the water equivalent of snow, sleet, or ice on the ground. Samples for obtaining measurements are taken from different points for successive observations; consequently, occasional drifting and other causes of local variability in the snowpack may result in apparent inconsistencies in the record. Time of observation 10:00 a.m., P.s.t.

SNOWFALL: Entries of snowfall in the "Monthly Summarized Data" table, the "Snowfall and Snow on Ground" table, and in the "Seasonal Snowfall" table, include snow and sleet. Entries of snow on ground include snow, sleet, and ice.

NORMALS for all stations are climatological standard normals based on the period 1941-1970.

DIVISIONS, as used in this publication, became effective with data for January 1957.

STATION NAMES: Figures and letters following the station name, such as 12 SSW, indicate distance in miles and direction from the post office.

SEASONAL TABLES: Monthly and seasonal snowfall and heating degree days for the 12 months ending with the preceding June data will be carried in the July issue of this bulletin.

EVAPORATION AND WIND TABLE:

Lifton Pumping Station	: Pan is of stainless steel.

DAILY SOIL TEMPERATURES TABLE:

Aberdeen Exp Station	: Delco loam, bare soil, non-irrigated. Slope 1 percent to SSE. Max and min for 24 hours ending at 8 a.m. Palmer dial soil thermometer.
Idaho Falls 6 NW	: Pancheri silt loam, bare ground, gravel covered, non-irrigated. Slope 1 percent to NE. Max and min for 24 hours ending at 8 a.m. Palmer dial soil thermometer.
Kuna 3 E	: Elijah silt loam, eroded, clipped bluegrass sod cover, irrigated. Max and min for 24 hours ending at 6 p.m. Palmer dial soil thermometer.
Moscow - Univ of Idaho	: Soil - (unnamed) silt loam, wheatgrass, sprinkled. Slope 2 percent to E. Max and min for 24 hours ending at 5 p.m. Bristow recording soil thermometers.
Twin Falls WSO	: Portneuf silt loam, bluegrass covered, nonirrigated. Slope 1 percent to N. Max and min for 24 hours ending at 8 a.m. 4-inch thermometer - Taylor recording. Other depths - Palmer dial soil thermometer.

LATE REPORTS AND CORRECTIONS will be carried only in the June and December issues of this bulletin.

INTERPOLATED VALUES for monthly precipitation totals may be found in the annual issue of this publication.

IN THE DATA TABLES THE SYMBOLS AND LETTERS WHEN USED INDICATE THE FOLLOWING:

- \- No record in the "Supplemental Data" table, "Daily Precipitation" table, "Evaporation and Wind" table, "Snowfall and Snow on Ground" table, "Daily Soil Temperatures" table, and the Station Index.

  No record in the "Monthly Summarized Data" table and the "Daily Temperature" table is indicated by no entry.

- \+ And also on an earlier date or dates.

- ++ Highest observed one minute windspeed. This station is not equipped with an instrument to measure fastest mile data.

- * Amount included in following measurement, time distribution unknown.

- // Gage is equipped with a windshield.

- B Adjusted to a full month.

- D Water equivalent of snowfall wholly or partly estimated, using a ratio of 1 inch water equivalent to every 10 inches of new snowfall.

- E Amount is partially estimated.

- M One or more days of record missing; if average value is entered, less than 10 days record is missing. See "Daily Temperature" table for detailed daily record. Degree day data, if carried for this station, have been adjusted to represent the value for a full month.

- R Amounts from recording gage. (These amounts are essentially accurate but may vary slightly from the amounts to be published later in Hourly Precipitation Data.)

- T Trace, an amount too small to measure.

- V Includes total for previous month.

IN THE STATION INDEX THE SYMBOLS AND LETTERS WHEN USED INDICATE THE FOLLOWING:

- AR This entry in time of observation column in Station Index means after rain.

- C Recording Rain Gage Station. Hourly precipitation values are processed for special purposes, and are published later in the "Hourly Precipitation Data" bulletin. If daily amounts are published in "Climatological Data" bulletin they are from a separate non-recording gage, except where indicated by reference 'R'. Such amounts may differ from amounts published from the recording gage in the "Hourly Precipitation Data" bulletin.

- G "Soil Temperature" table.

- H "Snowfall and Snow on Ground" table. Omission of data in any month indicates no snowfall and/or snow on ground in that month.

- J "Supplemental Data" table.

- SS This entry in time of observation column in Station Index means observation made near sunset.

- VAR This entry in time of observation column in Station Index means variable.

- # Thermometers are generally exposed in a shelter located a few feet above sod-covered ground; however, this reference indicates that the thermometers are exposed in a shelter located on the roof of a building.

- ‡ DRAINAGE CODE: 1-BEAR 2-BOISE 3-CLEARWATER 4-COEUR D'ALENE 5-KOOTENAI 6-LOST 7-PALOUSE 8-PAYETTE 9-PEND OREILLE 10-ST. JOE 11-SALMON 12-SNAKE 13-OWYHEE

Stations appearing in the tables with no data were either missing or received too late to be included in this issue.

General weather conditions in the U.S. for each month are described in the CLIMATOLOGICAL DATA NATIONAL SUMMARY and STORM DATA.

Information concerning the history of changes in locations, elevations, exposure, etc., of substations through 1955 may be found in the publication "Substation History" for this State, price 40 cents. Similar information for regular National Weather Service Offices may be found in the latest annual issue of Local Climatological Data, price 15 cents. These publications may be obtained from the National Climatic Center at the address shown above.

Subscription Price: $4.50 a year for each section including annual summary; $4.70 additional for foreign mailing; 35¢ single copy; 30¢ annual summary. Make checks payable to Department of Commerce, NOAA; send payments and orders to: National Climatic Center, Federal Building, Asheville, N. C. 28801. Attn: Publications.

I certify that this is an official publication of the National Oceanic and Atmospheric Administration, and is compiled from records on file at the National Climatic Center, Asheville, North Carolina 28801.

William H. Hoggard
Director, National Climatic Center

USCOMM-NOAA-ASHEVILLE, N.C. 7/8/75-1010

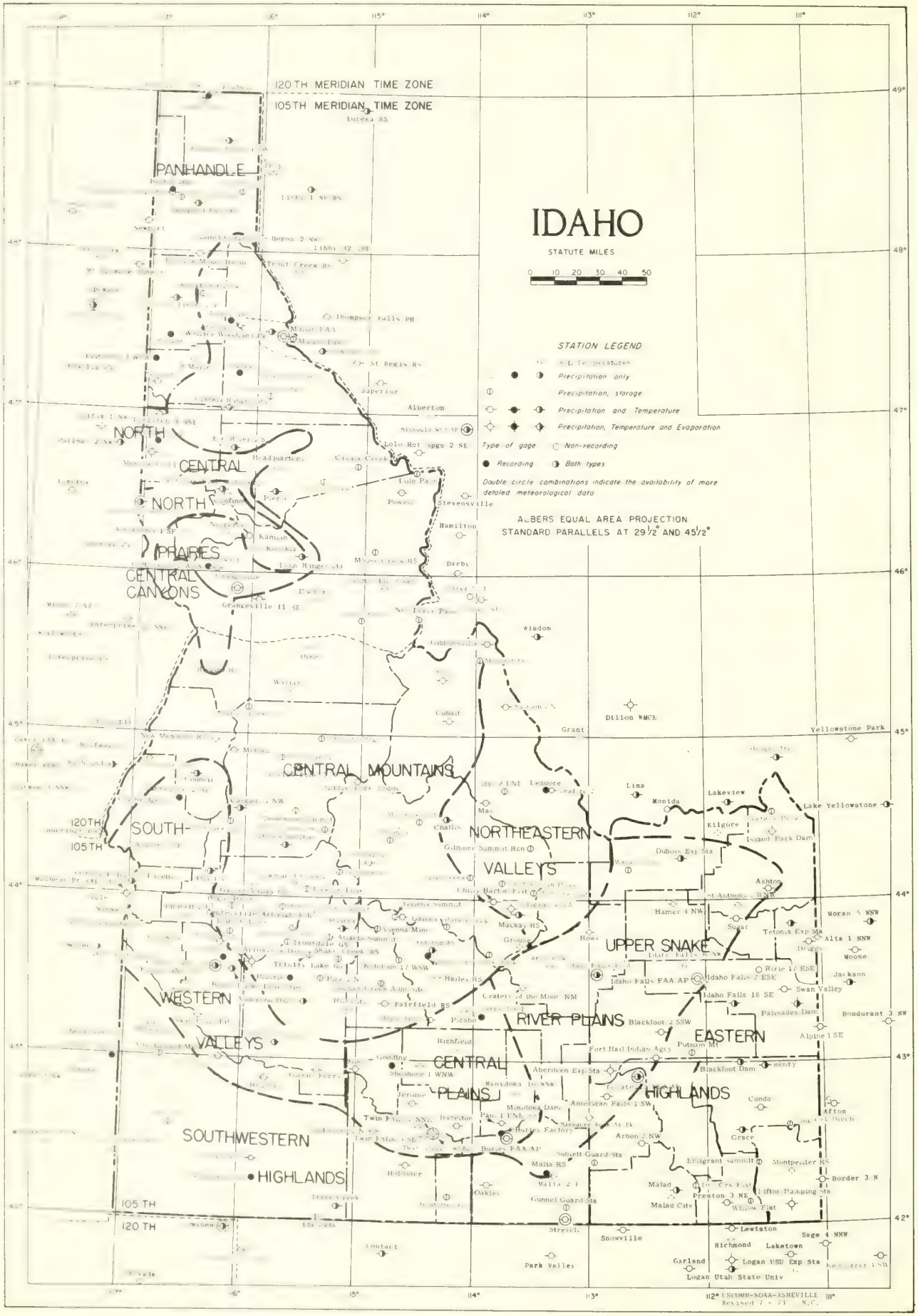

USCOMM-NOAA-ASHEVILLE
Revised 7 - 73 N.C.

U.S. DEPARTMENT OF COMMERCE
NATIONAL CLIMATIC CENTER
FEDERAL BUILDING
ASHEVILLE, N.C. 28801

POSTAGE AND FEES PAID
U.S. DEPARTMENT OF COMMERCE
COM 210

THIRD CLASS

JUNE 1975 VOLUME 78 NUMBER 6

Climatological Data

IDAHO

TEMPERATURE AND PRECIPITATION EXTREMES

HIGHEST TEMPERATURE:	SWAN FALLS POWER HOUSE	96	DATE 05
LOWEST TEMPERATURE:	LEADORE 2	21	DATE 28
GREATEST TOTAL PRECIPITATION:	WALLACE WOODLAND PARK	5.14	
LEAST TOTAL PRECIPITATION:	GLENNS FERRY	.03	
GREATEST 1 DAY PRECIPITATION:	WALLACE WOODLAND PARK	3.08	DATE 25
GREATEST TOTAL SNOWFALL:	ISLAND PARK DAM	2.0	
GREATEST DEPTH OF SNOW OR ICE:	DIXIE	6	DATE 01

SUPPLEMENTAL DATA

	WIND (SPEED - M.P.H.)						RELATIVE HUMIDITY AVERAGES- PERCENT (STANDARD OF TIME: MOUNTAIN)				NUMBER OF DAYS WITH PRECIPITATION							PERCENT OF POSSIBLE SUNSHINE	AVERAGE SKY COVER SUNRISE TO SUNSET
	RESULTANT DIRECTION	RESULTANT SPEED	AVERAGE	FASTEST MILE	DIRECTION OF FASTEST MILE	DATE OF FASTEST MILE	05	11	17	23	TRACE	.01-.09	.10-.49	.50-.99	1.00-1.99	2.00 AND OVER	TOTAL		
BOISE WSO AP	32	3.2	9.5	42	SE	24	62	38	31	49	3	3	3	0	0	0	9	68	5.5
LEWISTON WSO AP	-	-	-	37 %	-	15	70	53	40	-	4	6	4	0	0	0	14	-	7.4
POCATELLO WSO AP	23	8.4	12.2	42	SW	02	61	38	29	47	6	3	3	0	0	0	12	74	5.7

% PEAK GUST

MONTHLY SUMMARIZED STATION AND DIVISIONAL DATA

IDAHO
JUNE 1975

STATION	TEMPERATURE											PRECIPITATION									
	AVERAGE MAXIMUM	AVERAGE MINIMUM	AVERAGE	DEPARTURE FROM NORMAL	HIGHEST	DATE	LOWEST	DATE	DEGREE DAYS	NO. OF DAYS MAX. 90° OR ABOVE	NO. OF DAYS MAX. 32° OR BELOW	NO. OF DAYS MIN. 32° OR BELOW	NO. OF DAYS MIN. 0° OR BELOW	TOTAL	DEPARTURE FROM NORMAL	GREATEST DAY	DATE	SNOW, SLEET TOTAL	SNOW, SLEET MAX. DEPTH ON GROUND	SNOW, SLEET DATE	NO. OF DAYS .10 OR MORE	NO. OF DAYS .50 OR MORE	NO. OF DAYS 1.00 OR MORE
PANHANDLE 01																							
BAYVIEW MODEL BASIN	67.1	44.8	56.0		81	13	33	8	267	0	0	0	0	1.60		.38	21	.0	0		6	0	0
BONNERS FERRY 1 SW	71.6M	45.5M	58.6M	- 2.2	84	2	36	M	200	0	M	0	0	1.67	- .18	.60	3	.0	0		7	I	0
CABINET GORGE	69.8	44.4	57.1		83	1	37	30+	229	0	0	0	0	2.16		.50	2	.0	0		5	I	0
COEUR D'ALENE 1 E	70.9	47.0	59.0	2.5	85	2	37	9	179	0	0	0	0	1.77	- .26	.48	24	.0	0		4	0	0
PORTHILL	71.0	45.7	58.4	- 2.1	85	1	36	7	197	0	0	0	0	1.44	- .67	.51	23	.0	0		5	1	0
PRIEST RIVER EXP STA	71.4	45.0	58.2	- .1	83	2+	35	29+	200	0	0	0	0	2.31	- .40	.52	3	.0	0		8	1	0
SAINT MARIES	71.2	44.8	58.0	- 2.7	85	1	35	28+	207	0	0	0	0	1.87	- .44	.65	21	.0	0		6	1	0
SANDPOINT EXP STATION	69.9	45.1	57.5	- 1.9	80	12	34	30+	216	0	0	0	0	2.90	.46	.72	3	.0	0		9	1	0
TENSED	68.1	41.7	54.9		83	1	31	8	294	0	0	2	0	1.07		.42	2	.0	0		3	0	0
DIVISION			57.5	- 2.3										1.87	- .36			.0					
NORTH CENTRAL PRAIRIES 02																							
COTTONWOOD																							
GRANGEVILLE	68.4	43.2	55.8	- 1.8	82	1	31	28	268	0	0	2	0	4.82	1.62	1.13	26	.0	0		9	5	1
MOSCOW-UNIV OF IDAHO	69.5	43.2	56.4	- 3.3	81	2+	31	28	256	0	0	1	0	1.76	- .03	.54	20	.0	0		5	1	0
NEZPERCE	66.8	42.8	54.8	- 2.7	79	1	34	29+	300	0	0	0	0	2.37	- .43	.54	2	.0	0		8	1	0
POTLATCH 3 NNE	68.3	39.4	53.9	- 5.0	82	1	29	28	326	0	0	3	0	.92	- 1.27	.28	2	.0	0		4	0	0
WINCHESTER 1 SW	64.2	40.5	52.4		78	1	32	29+	374	0	0	3	0	3.36		.84	20	.0	0		8	2	0
DIVISION			54.7	- 2.9										2.65	.06			.0					
NORTH CENTRAL CANYONS 03																							
DWORSHAK FISH HATCHERY	74.7M	48.7	61.7M		90	2	40	28	114	1	0	0	0	1.80		.43	27	.0	0		6	0	0
FENN RANGER STATION	73.8	46.4	60.1	- 2.7	88	2	39	10	151	0	0	0	0	3.52	.38	.90	20	.0	0		7	3	0
KOOSKIA	76.7	45.0	60.9	- 3.4	90	1	34	28	130	1	0	0	0	2.63	- .47	.54	26	.0	0		8	1	0
LEWISTON WSO AP //R	75.0	52.2	63.6	- 1.4	88	11+	43	28+	87	0	0	0	0	1.29	- .54	.42	20	.0	0		4	0	0
OROFINO	76.0	48.1	62.1	- 3.6	91	2	36	28	106	1	0	0	0	1.90	- .42	.66	20	.0	0		5	1	0
RIGGINS	77.8	48.9	63.4	- 3.3	91	11	40	28	96	2	0	0	0	2.60	.48	.45	3	.0	0		10	0	0
DIVISION			62.0	- 3.2										2.29	- .16			.0					
CENTRAL MOUNTAINS 04																							
ANDERSON DAM	76.4	47.8	62.1	- 1.2	87	30	39	28	111	0	0	0	0	.64	- .72	.24	18	.0	0		2	0	0
ARROWROCK DAM	74.2	46.8	60.5	- 2.8	87	2	40	28	147	0	0	0	0	.72	- .58	.40	3	.0	0		2	0	0
AVERY R. S. NO 2	69.0	42.3	55.7	- 5.2	81	1	36	30+	273	0	0	0	0	2.09	- .63	.55	20	.0	0		7	1	0
BROWNLEE DAM	79.8	52.1	66.0		92	13+	46	18+	57	5	0	0	0	1.49		.51	18	.0	0		5	1	0
CASCADE 1 NW	68.7	38.5	53.6	- 1.1	78	7+	23	29	335	0	0	3	0	2.27	.34	.66	18	.0	0		6	1	0
COBALT	70.9	36.0	53.5		84	30	26	28+	339	0	0	5	M	1.65		.56	19	.0	0		6	1	0
DEADWOOD DAM	66.5M	35.8M	51.2M	- 1.1	80	30	27	28	410	0	0	6	0	2.43	.37	1.25	18	.0	0		7	1	1
DIXIE	61.2	31.9	46.6		72	12	23	28	545	0	0	17	0	2.44		.51	25	.0	6	I	8	1	0
ELK CITY	65.7	38.0	51.9		78	24+	29	28	389	0	0	7	0	2.16		.55	25	.0	0		5	1	0
ELK RIVER 1 S	68.5	44.M	56.3		81	2	32	28+	259	0	0	2	0	1.75		.38	3	.0	0		7	0	0
FAIRFIELD RANGER STA	71.6M	39.5M	55.6M		84	30	30	28	275	0	0	4	0	.73		.21	18	.0	0		3	0	0
GARDEN VALLEY RS	76.7	41.7	59.2	- 2.4	88	11	30	28	172	0	0	1	0	1.17	- .50	.29	2	.0	0		5	0	0
GRANGEVILLE 11 SE	71.0M	45.4M	58.2M		83	12+	36	28	196	0	0	0	0	4.01		.85	17	.0	0		9	2	0
GROUSE	67.5	36.3	51.9		78	30+	27	28	385	0	0	4	0	1.44	- .15	.55	18	.0	0		5	1	0
HAILEY RANGER STATION	71.8M	41.1M	56.5M	- 1.4	83	15	30	28	242	0	0	1	0	1.26	- .31	.46	18	.0	0			0	0
HEADQUARTERS	65.2	39.2	52.2		82	24	25	7	377	0	0	5	0	2.62		.66	27	.0	0		8	1	0
HILL CITY	70.5	37.1M	53.8M	- 2.5	82	30	28	28	330	0	0	6	0	.85	- .42	.32	18				3	0	0
IDAHO CITY	72.7	38.8	55.8	- 2.2	82	30+	29	28	269	0	0	4	0	1.68	- .04	.83	3	.0	0		5	1	0
KELLOGG	71.2	46.4	58.8		87	2	39	30+	186	0	0	0	0	1.82		.52	3	.0	0		5	1	0
KETCHUM R S	64.3M	33.9M	49.1M		76	15+	25	28	479	0	0	10	0	1.11		.45	18	.0	0		3	0	0
LOWMAN	74.1	37.8	56.0		85	30+	29	10	263	0	0	5	0	1.32		.40	18	.0	0		6	0	0
MC CALL	67.0	35.4	51.2	- 3.0	77	2	26	10	407	0	0	7	0	1.83	- .56	.56	25	.0	0		5	1	0
MIDDLE FORK LODGE	70.9M	35.8M	53.4M		80	24+	22	6	336	0	0	12	0					.0	0			0	0
NEW MEADOWS RANGER STA	70.4	38.1	54.3	- 1.6	86	13+	28	10	316	0	0	7	0	1.85	- .34	.44	26	.0	0		6	M	0
NORTH STAR RANCH	72.2	41.6	56.9		84	2	32	28	236	0	0	1	0	2.32		.48	3	.0	0		7	0	0
PIERCE R	66.6M	38.7M	52.7M	- 4.4	82	24	30	28+	363	0	0	4	0	2.13	- 1.34			.0	0				0
POWELL	67.5	38.3	52.9		81	25	30	10	356	0	0	3	0	3.06		.64	27	.0	0		7	2	0
SHOUP	74.7	43.0	58.9		83	24+	34	28+	178	0	0	0	0	1.78		.66	19	.0	0		M	1	M
STANLEY																							
TAYLOR RANCH	72.0M	40.7M	56.4M				30	28	252	0	0		0			.70	20	.0	0			1	0
WALLACE WOODLAND PARK	66.5	42.2	54.4	- 2.6	83	2	35	30+	313	0	0	0	0	5.14	2.31	3.08	25	.0	0		6	3	1
WARREN	62.2	31.4	46.8		74	30	23	28	539	0	0	20	0	2.64		.62	2	T	0		9	1	0
YELLOW PINE 7 S	65.6M	33.1M	49.4M		77	12	25	10	462	0	0		0	1.46		.38	18	.0	0		5	0	0
DIVISION			54.7	- 1.3										1.93	- .32			T					
SOUTHWESTERN VALLEYS 05																							
BOISE 7 N	73.0	47.2	60.1		85	11	39	28	151	0	0	0	M	1.16		.59	2	.0	M		3	1	0
BOISE LUCKY PEAK DAM	76.6	48.7	62.7		89	5+	41	M	101	0	0	0	M	.85		.43	3	.0	0		3	0	0
BOISE WSO AP //R	78.3	50.4	64.4	.4	90	11+	42	29	76	2	0	0	0	.78	- .28	.35	2	.0	0		3	M	M

SEE REFERENCE NOTES FOLLOWING STATION INDEX

MONTHLY SUMMARIZED STATION AND DIVISIONAL DATA

IDAHO
JUNE 1975

STATION	TEMPERATURE											PRECIPITATION								
									NO. OF DAYS							SNOW, SLEET			NO. OF DAYS		
									MAX.		MIN.										
	AVERAGE MAXIMUM	AVERAGE MINIMUM	AVERAGE	DEPARTURE FROM NORMAL	HIGHEST	DATE	LOWEST	DATE	DEGREE DAYS	40° OR ABOVE	32° OR BELOW	TOTAL	DEPARTURE FROM NORMAL	GREATEST DAY	DATE	TOTAL	MAX. DEPTH ON GROUND	DATE	.10 OR MORE	.50 OR MORE	1.00 OR MORE
BRUNEAU	83.1M	50.7M	66.9M		94	11+			35		0	.16		.09	17	.0	0		0	0	0
CALDWELL	82.6	52.1	67.4	1.7	91	30+	41	28	39	8	0	.80	- .21	.32	19	.0	0		3	0	0
CAMBRIDGE	76.8	47.2	62.0	- .9	86	12	34	28	108	0	0	1.85	- .20	.90	21	.0	0		5	1	0
COUNCIL	78.0	46.7	62.4	- .7	90	13	36	28	107	1	0	1.37	- .62	.31	21	.0	0		5	0	0
DEER FLAT DAM	77.3	50.4	63.8	- 1.0	84	30+	38	28	74	0	0	1.55	- .61	.98	2	.0	0		2	1	0
EMMETT 2 E	80.3M	48.4M	64.4M	- .7	90	5	36	28	70	1	0	.67	- .59	.22	17	.0	0		3	0	0
GLENNS FERRY	81.8	48.7	65.3	- 1.6	94	30	35	28	47	4	0	.03	- .82	.03	18	.0	0		0	0	0
GRAND VIEW 2 W	82.6	50.7	66.7	- 1.1	93	5	37	28	41	6	0	.43	- .57	.13	18	.0	0		3	0	0
KUNA 2 NNE	76.8	46.6	61.7	- 1.4	89	11	35	28	117	0	0	.48	- .52	.15	2	.0	0		3	0	0
MOUNTAIN HOME	79.2	48.4	63.8	- .8	93	30	34	28	88	3	0	.53	- .56	.26	3	.0	0		2	0	0
OLA 4 S	78.4	44.0	61.2		89	5	31	28	129	0	0	.98		.49	18	.0	0		3	0	0
PARMA EXPERIMENT STA	78.0	49.9	64.0	- .9	91	14	37	28	93	3	0	1.72	.70	1.13	19	.0	0		4	1	1
PAYETTE	79.6	49.1	64.4	- 1.9	90	5	37	28	75	1	0	1.55	.56	.79	19	.0	0		3	2	0
SWAN FALLS POWER HOUSE	84.0	54.3	69.2	- .6	96	5	43	28	24	10	0	.45	- .62	.17	3	.0	0		1	0	0
WEISER 2 SE	77.7M	49.2M	63.5M	- 2.6	88	2	41	4	84	0	0	1.07	- .16	.67	18	.0	0		2	1	0
DIVISION			64.1	- 1.1								.91	- .27			.0					
SOUTHWESTERN HIGHLANDS 06																					
HOLLISTER	73.2	44.4	58.8	- 1.5	86	30	33	10	184	0	0	.22	- 1.22	.08	17+	.0	0		0	0	0
REYNOLDS	73.7	43.6	58.7		87	6	32	28	199	0	0	1.73		.68	25	.0	0		5	1	0
THREE CREEK	71.2	38.0	54.6	- .6	83	30	26	28	305	0	0	1.67	- .26	.46	17	.0	0		7	0	0
DIVISION			57.4	- .6								1.21	- .36			.0					
CENTRAL PLAINS 07																					
BLISS	78.3	48.0	63.2	- 1.8	88	30	37	28	88	0	0	.37	- .56	.13	21	.0	0		1	0	0
BURLEY FAA AP	75.3	46.9	61.1	- .6	92	30	36	28+	135	1	0	.49	- .53	.24	9	.0	0		2	0	0
CASTLEFORD 2 N	77.5	45.4	61.5		87	30+	34	28	124	0	0	.69		.31	23	.0	0		2	0	0
HAZELTON	75.8	45.4	60.6	- 2.4	90	30	34	19	139	1	0	.35	- .70	.13	17	.0	0		1	0	0
JEROME	77.1	46.6	61.9	- 2.1	93	30	39	28+	116	1	0	.71	- .25	.31	24	.0	0		2	0	0
MAGIC LAKE RESORT																					
MINIDOKA 10 WNW	73.4	42.2	57.8		83	13	34	28+	208	0	0	.69		.32	10	.0	0		2	0	0
MINIDOKA DAM	75.5	46.5	61.0		86	30	34	19	129	0	0	.49		.22	25	.0	0		2	0	0
PAUL 1 ENE	74.2	43.6	58.9	- 2.2	82	25+	35	10	183	0	0	.80	- .31	.27	10	.0	0		3	0	0
PICABO	71.6	38.4	55.0		81	13	30	28+	294	0	0	.67		.20	19	.0	0		3	0	0
RICHFIELD	74.3	42.7	58.5	- 1.5	86	30	33	28+	192	0	0	.32	- .61	.11	10	.0	0		2	0	0
SHOSHONE 1 WNW	M	47.6	M		86	12+	36	17		0	0	.30	- .61	.11	21	.0	0		2	0	0
TWIN FALLS 3 SE	76.1	47.4	61.8	- 1.1	85	13	37	10	114	0	0	.29	- .75	.08	20	.0	0		0	0	0
TWIN FALLS WSO	73.8	47.4	60.6		84	13	37	10	146	0	0	.37		.14	18	.0	0		1	0	0
DIVISION			60.2	- 2.6								.50	- .53			.0					
NORTHEASTERN VALLEYS 08																					
CHALLIS	71.9	42.6M	57.3M	- 2.3	86	30	33	28+	230	0	0	1.02	- .37	.37	24	.0	0		3	0	0
CHILLY BARTON FLAT	69.3	37.6	53.5	.0	79	30+	28	28	339	0	0	.65	.90	.20	18	.0	0		2	0	0
GIBBONSVILLE	68.6	37.5	53.1		78	30	26	28	351	0	0	1.70		.75	20	.0	0		3	2	0
LEADORE 2	69.6	35.7	52.7		82	30	21	28	364	0	0	.56		.32	19	.0	0		2	0	0
MACKAY RANGER STATION	71.0M	39.7	55.4M	- 1.9	84	30	30	28+	278	0	0	.68	- .78	.35	18	.0	0		3	0	0
MACKAY 4 NW	67.3	39.5	53.4		80	30	30	29+	337	0	0	.63		.30	18	.0	0		2	0	0
MAY	72.4	38.9	55.7	- 1.6	86	30	28	28	272	0	0	.85	- .77	.21	20	.0	0		4	0	0
SALMON 1 N	74.9	43.3	59.1	- 1.0	87	30	32	28+	169	0	0	1.21	- .43	.52	19	.0	0		4	1	0
DIVISION			55.8	- 2.4								.91	- .66			.0					
UPPER SNAKE RIVER PLAINS 09																					
ABERDEEN EXP STATION	72.9	44.6	58.8	- 1.7	83	13+	34	11+	184	0	0	.58	- .53	.31	21	.0	0		1	0	0
AMERICAN FALLS 1 SW	76.8M	47.8	62.3M	.8	89	30	39	19	101	0	0	.84	- .41	.27	21	.0	0		3	0	0
ARCO 3 SW	73.3M	41.4M	57.4M		83	30	32	28+	220	0	0	.77		.45	18	.0	0		3	0	0
ASHTON	68.9M	40.9	54.9M	- 2.2	83	30	34	28	294	0	0	2.41	.20	.72	18	T	0		5	1	0
BLACKFOOT 2 SSW	75.1	45.7	60.4	- 2.2	88	30	36	10	142	0	0	.23	- 1.27	.08	18	.0	0		0	0	0
CRATERS OF THE MOON NM	70.6M	40.8M	55.7M		83	30	29	10	268	0	0	1.16		.25	23	.0	0		6	0	0
DUBOIS EXP STATION	69.9	42.5	56.2	- 2.3	81	30+	32	28	261	0	0	1.98	- .25	.88	18	.0	0		5	1	0
FORT HALL INDIAN AGNCY	73.7	46.5	60.1	- 1.4	85	30	39	10	148	0	0	.54	1.03	.24	18	.0	0		3	0	0
HAMER 4 NW	75.9M	38.7M	57.3M		87	30	28	28	228	0	0	.89		.60	18	.0	0		3	1	0
IDAHO FALLS 2 ESE	74.6	44.5	59.6		88	30	35	10	163	0	0	1.16		.57	21	.0	0		2	1	0
IDAHO FALLS FAA AP	72.2	44.5	58.4	- 1.6	88	30	36	10+	195	0	0	1.58	.14	.79	20	.0	0		3	1	0
IDAHO FALLS 46 W	71.9	42.3	57.1	- 1.8	86	30	34	10	232	0	0	.89	- .56	.24	20	.0	0		4	0	0
MALTA 2 E	76.8	43.7	60.3		91	30	31	19	149	1	0	.65		.25	17	.0	0		4	0	0
MASSACRE ROCKS ST PK	76.1	45.6	60.9		91	30	33	10	140	1	0	1.10		.36	21	.0	0		4	0	0
POCATELLO WSO AP //R	74.8	48.1	61.5	.3	91	30	40	10	122	1	0	.73	.55	.25	21	T	0		3	0	0
ST ANTHONY 1 WNW	70.3	41.7	56.0	- 2.5	81	7	34	10	266	0	0	1.69	.12	.54	18	.0	0		6	1	0
SUGAR	72.4	43.0	57.7	.9	86	30	32	10	211	0	1	2.13	.29	1.00	18	.0	0		5	1	1
DIVISION			58.5	- 1.3								1.14	- .44			T					

SEE REFERENCE NOTES FOLLOWING STATION INDEX

MONTHLY SUMMARIZED STATION AND DIVISIONAL DATA

IDAHO
JUNE 1975

STATION	TEMPERATURE													PRECIPITATION								
										NO. OF DAYS								SNOW, SLEET			NO. OF DAYS		
										MAX.		MIN.											
	AVERAGE MAXIMUM	AVERAGE MINIMUM	AVERAGE	DEPARTURE FROM NORMAL	HIGHEST	DATE	LOWEST	DATE	DEGREE DAYS	32° OR ABOVE	32° OR BELOW	32° OR BELOW	0° OR BELOW	TOTAL	DEPARTURE FROM NORMAL	GREATEST DAY	DATE	TOTAL	MAX. DEPTH ON GROUND	DATE	.10 OR MORE	.50 OR MORE	1.00 OR MORE
EASTERN HIGHLANDS 10																							
ARBON 2 NW	72.7	44.5	58.6		85	30	36	28	189	0	0	0	0	2.07		.55	20+	.0	0		5	2	0
CONDA	65.7M	39.6M	52.7M	- 2.0	76	30+	33	11	360	0	0	0	0	1.89	- .21	1.06	18	.0	0		4	1	1
DRIGGS	69.0	40.9	55.0	- .1	82	30	30	10	295	0	0	2	0	3.04	.58	.88	18	.0	0		8	3	0
GRACE	70.7	41.9	56.3	- .6	82		35	11	252		0			1.31	- .73	.57	18	.0	0		3	1	0
HENRY																							
IDAHO FALLS 16 SE	66.9	40.2	53.6		82	30	28	10	333		0	1	0	1.43		.43	18	T	0		4	0	0
ISLAND PARK DAM	63.8	36.1	50.0	- 2.5	80	30	29	28	448	0	0	7	0	2.82	- .41	.72	20	2.0	2	25	9	1	0
MILGORE	64.7	36.1	50.4		75	30	26	28	430	0	0	6	0	3.10		.93	20	1.0	0		6	2	0
LIFTON PUMPING STATION	66.9	44.1	55.5	- 2.5	80	30	36	20	276		0	0	0	2.57	1.28	.59	18	.0	0		6	3	0
MALAD	73.8	44.9	59.4	- 2.0	85	30+	37	11	166	0		0	0	.87	- .76	.28	18	.0	0		3	0	0
MALAD CITY	75.1	40.7	57.9		85	30+	28	5	205	0		3		.93		.25	18	.0			3	0	0
MONTPELIER RANGER STA	65.8M	38.0M	52.4M	- 4.4	79	30	32	26+	372			2	0	2.45	.66	1.11	18	.0	0		5	2	1
OAKLEY	72.6	44.7	58.7	- 2.6	81	30	35	28+	193	0	0	0	0	1.17	- .37	.30	10	.0	0		5	0	0
PALISADES DAM	71.7	41.2	56.5		83	30	31	10	251	0	0	1	0	2.99		1.43	18	.0	0		5	2	1
PRESTON SUGAR FACTORY	72.4	41.9	57.2		84	30+	35	20+	232	0	0	0	0	1.63		.37	22+	.0	0		5	0	0
STREVELL	71.9M	43.1M	57.5M	- 1.8	83	30	33	19	234	0		0	0	.91	- .71	.50	17	.0			3	1	0
SWAN VALLEY	69.4	37.3	53.4		83	30	29	15+	343	0		7	0	2.51		1.26	18	.0	0		4	2	1
TETONIA EXP STATION	68.6	37.5	53.1		82	30	27	10	357	0	0	5	0	2.31		.87	18	.0	0		6	1	0
DIVISION			55.2	- 2.0										2.00	- .04			.2					

SEE REFERENCE NOTES FOLLOWING STATION INDEX

DAILY PRECIPITATION

IDAHO
JUNE 1975

STATION	TOTAL	DAY OF MONTH																														
		1	2	3	4	5	6	7	8	9	10	11	12	13	14	15	16	17	18	19	20	21	22	23	24	25	26	27	28	29	30	31
PANHANDLE 01																																
BAYVIEW MODEL BASIN	1.60				T				.18						.02		.04	.06	.10		.06	.38		.07	.10	.20	.02	.07	.30			
BONNERS FERRY 1 SW	1.67			.60					.10						T		.03	.17			.02	.17		.13	.25	T	.05	.15				
CABINET GORGE	2.16		.50	.34	.03	.02		T						T			.09	.08		.03	.34	.05		.06	.27	.06	.02	.27	T			
COEUR D'ALENE 1 E	1.77		.32	.33				.04									.01	.07	.08	.05	.16			.07	.48	.07			.07	.02		
PORTHILL	1.44			.21	.03	.02	.01	.03				T	.05				.11	.03		T	T	.07	.03	.51	.06	.10	.10	.08				
PRIEST RIVER EXP STA	2.31		.26	.52					T							.10	.40	.45		T	.21	.06	T	T	.15		.06	.10				
SAINT MARIES	1.87	T	.36	T				.01									.07	.21		.06	.10	.65	T	T	.02	.01	.01	.10	.27	T		
SANDPOINT EXP STATION	2.90		.48	.72		T										.21	.14	.30			.48	.02		.03	.20	.01	.15	.11	.05			
TENSED	1.07		.42											T			T	T		T				.36	.08	.02	T	.19	T			
NORTH CENTRAL PRAIRIES 02																																
COTTONWOOD	-	-	-	-	-	-	-	-	-	-	-	-	-	-	-	-	-	-	-	-	-	-	-	-	-	-	-	-	-	-	-	
GRANGEVILLE	4.82		.54	T	.04													.80	.15	.59	.59			.02	.42	.39	1.13	.01			.14	
MOSCOW-UNIV OF IDAHO	1.76		.34														.01	.30	.03	T	.54				.25	.03	.03	.17	.06			
NEZPERCE	2.37		.54	T										T			.01	.11	.15	.10	.46	T		T	.09	.14	.38	.34	.04		.01	
POTLATCH 3 NNE	.92		.28	.08														.09	.02	.05	.10				.15		.04	.11	.03			
WINCHESTER 1 SW	3.38		.36	.03										T			T	.15	.36	.18	.84	.04		T	.54	.08	.36	.38	.04		T	
NORTH CENTRAL CANYONS 03																																
DWORSHAK FISH HATCHERY	1.80			.28				.03										.06	.13	.10	.37	.04		.05	.01	.05	.20	.43	.03	.01		
FENN RANGER STATION	3.52		T	.57	T		T				.02				T			T	.17	.03	.90		.01	.06	.20	.32	.32	.80	.06	.06	T	
KAMIAH	2.20		.32	.08						.01								.08	.21	.14	.50				.05	.08	.37	.36	.01		.01	
KOOSKIA	2.63		.46	.04														.32	.12	.18	.42				.10	.08	.54	.35			.03	
LEWISTON WSO AP //R	1.29		.34											T			T	.04	.01	.14	.42	T			.03	.02	.21	T	.05		.03	
OROFINO	1.80			.36														.10	.06	.05	.66	T					.29	.36	.02			
RIGGINS	2.60			.46					T									.37	.16	.34	.32	.36	T		.17	.13	.11	.19	T			
CENTRAL MOUNTAINS 04																																
ANDERSON DAM	.84		.18	.02														.08	.24	T		.02		.05	T	.03						
ARROWROCK DAM	.72			.40														T	.21	.02	T	T				.08	T					
AVERY R. S. NO 2	2.08		.10	.22	.07	T			T					T			T			.08	.55	.38			.22	.26	.12		.08			
BROWNLEE DAM	1.49			.20															.51	.22	.02					.16	.37	.01				
CASCADE 1 NW	2.27		.06	.10														.32	.66	.46	.07	.06		T	.17	.35	.02	T				
CENTERVILLE ARBAUGH RH	2.82		.26	.23														.27	.56	.03	T	1.18		T		.29						
COBALT	1.65			.08														T	.19	.56	.44	T		.11	.12	.03	.11	.01				
DEADWOOD DAM	2.43			.24														.12	1.25	.29	.16	T			.15	.22	T					
DIXIE	2.44			.42						T									.28	.28	.35	.10		T	.07	.51	.22	.15	.06			
ELK CITY	2.18			.44	T														.09	.08	.48	.09		T	.02	.55	.12	.22	.06			
ELK RIVER 1 S	1.75	T	T	.38															.12		.30	.25				.13		.36	.21			
FAIRFIELD RANGER STA	.73		.09	.05													.20	.21	T	.11				.02	T	.05						
GARDEN VALLEY RS	1.17		.29	.11													.06	.22	.18	.03					.02	.26						
GRANGEVILLE 11 SE	4.01		.41	.03	.02	.01											.85	.24	.21	.49				.01	.48	.34	.65	.23			.04	
GROUSE	1.44									.25							.20	.55	.08	.13	.08			.12	.03							
HAILEY RANGER STATION	1.26			.20														.46	.07	.09	x		x	.11	.31	.02						
HEADQUARTERS	2.62			.41	.01													.22	.01	.23					.42	.20	.24	.68	.12	.01		
HILL CITY	.85	.20															.18	.32	.02	.09	T			.08		T						
IDAHO CITY	1.68		.07	.83													.16	.08	.31	.11	T			T		.12						
KELLOGG	1.82			.52	.02				T								.07	.07	T	.11	.46	T	T	.01	.06	.28	T		.18	.04		
KETCHUM R S	1.11			.07							T								.46	.20	.01	.05			.31	.02	T					
LOWMAN	1.32		.21														.15	.40	.12	.05				T	.27	.12						
MC CALL	1.83		.05	.07													.06	.03	x	.20	.19	.30		.05	.03	.56	.28	T	T			
MIDDLE FORK LODGE	-			-																.40	.23	.01			-	-	-	-	-			
NEW MEADOWS RANGER STA	1.85			.41													.08	.08		.15	.10	.09		.11	.01	.36	.44	.02				
NORTH STAR RANCH	2.32			.48	T		.02											.07		.17	.41	.20	.07		.08	.40	.23	.12	.05	.02		
PIERCE //R	2.13		x	.55	T												T	.13		.03	.26	.13			x	.46	.15	.42				
POWELL	3.06			.21	T	T	T										.05	T		.44	.58	.04	T	.06	T	.07	.46	.64	.32			
SHOUP	1.78			.32	T					.01								.17		.66	.40	.09	.01	.05	.03		.03	T			.01	
STANLEY	-	-	-	-	-	-	-	-	-	-	-	-	-	-	-	-	-	-	-	-	-	-	-	-	-	-	-	-	-	-	-	
TAYLOR RANCH	-	-	-	-	-	-	-	-	-									.07		.20	.70	.16			T	.07	.06	T	.01			
WALLACE WOODLAND PARK	5.14			.20	T				T						T	T		.01	.04	T	.16	.54		.69	T	.05	3.08	.04	.01	.28	.04		
WARREN	2.64		.62	T														.16	.22	.21	.16				.05	.32	.42	.22	.26			T	
YELLOW PINE 7 S	1.46			.23															.38	.06	.27	.09			.06	.04	.15	.18	T				
SOUTHWESTERN VALLEYS 05																																
BOISE 7 N	1.16		.59	.02														.24	.14	.01	T				.03	.08	.05					
BOISE LUCKY PEAK DAM	.85			.43	T														.32	T						.10	T					
BOISE WSO AP //R	.78		.35	T														.24	.02	.03	T			.04	.10	T						
BRUNEAU	.18		.03															.09						04								
CALDWELL	.80		.15	.07															.07	.32	T				T	.19						
CAMBRIDGE	1.85																	.06	.16	.32	.09	.90			.10	.18	.04					
COUNCIL	1.37		.02															.25	.02	.28	.04	.31		02	.16	.07	.16	.04				
DEER FLAT DAM	1.55		.98	.07														T	.09	.34		.03			.04							
EMMETT 2 E	.67																	.22	.06	.14			.06	.07	.12	T	T					
GLENNS FERRY	.03			T				T										T	.03	T	T					T						
GRAND VIEW 2 W	.43		.11	.11														.08	.13						T	T						
KUNA 2 NNE	.48		.15	.03														T	.10	.03	T				.10	.07						
MOUNTAIN HOME	.53			.25														T	.15	T					.04	.07	.01					
OLA 4 S	.98		.09	.05														12	.49	.07	.04			T		.12						
PARMA EXPERIMENT STA	1.72			.16															.15	1.13	.03					.25						
PAYETTE	1.55		.03	T														T	.54	.79	T	02			.05	.12						
SWAN FALLS POWER HOUSE	.46		.07	.17														.03	.08						.07	.02						
WEISER 2 SE	1.07		.03															T	.67		.32	T				.01	.01	03		T		
SOUTHWESTERN HIGHLANDS 06																																
HOLLISTER	.22		.08															.08	.01	T	.05											
REYNOLDS	1.73			.41														.01	.16	.27	.16	.04				.68						
THREE CREEK	1.67		.25	.10														.46	.17	.30	.22	.11	T	.06	T							
CENTRAL PLAINS 07																																
BLISS	.37		.08					.04										.02	.07	T	.05	.13		T		T						
BURLEY FAA AP	.49		.04							.24								.11		T	.03	T		02		.05						
CASTLEFORD 2 N	.69		.27	.04														.07						31								
HAZELTON	.39		.06															.13	.05		.06	T				.05						
JEROME	.71			.02				.01			.03								.14		.08	05			31		07					
MAGIC LAKE RESORT	-	-	-	-	-	-	-	-	-	-	-	-	-	-	-	-	-	-	-	-	-	-	-	-	-	-	-	-	-	-	-	
MINIDOKA 10 WNW	.69			.08				T	.01		.32								.05	.01	.07	T			.14	.01	.02					
MINIDOKA DAM	.49										.20							.05	.02							.22						

SEE REFERENCE NOTES FOLLOWING STATION INDEX

DAILY PRECIPITATION

IDAHO
JUNE 1975

STATION	TOTAL	DAY OF MONTH																														
		1	2	3	4	5	6	7	8	9	10	11	12	13	14	15	16	17	18	19	20	21	22	23	24	25	26	27	28	29	30	31
PAUL 1 ENE	.80			.06							.27							T	.15	.03					.23	T	.08					
PICABO	.67			.03							.15								.07	.20	.02				.18	.02						
RICHFIELD	.32							T		T	.11							.10	.03		.02			.06		T						
SHOSHONE 1 WNW	.30		T															T	.09		T	.11		.10								
TWIN FALLS 3 SE	.29			.01							.02							T	.07		.08	.05			.04	.02						
TWIN FALLS WSO	.37			.07	T			T			.02							T	.14	T	.06	.04			.01	.01	.02					
* * * NORTHWESTERN VALLEYS 08																																
CHALLIS	1.02			.01			.05												.08	.16	.21	.07			.37	T	.07	T				
CHILLY BARTON FLAT	.65																		.20	.08	.04	.05		.02	.12	.08	.05					
GIBBONSVILLE	1.70			T													T		.25	.70	.75	T	T	T	T		T	T		T		
LEADORE 2	.56			T			T			T								T	.15	.32	T		T	T		.05		.04				
MACKAY RANGER STATION	.68									T								.03	.35	.10				.20		T						
MACKAY 4 NW	.63									T								.12	.30	.03	.02	.03	.02	.08	T	T	.02	T				
MAY	.85			.06													.06		T	.20	.21			.15	T	.17						
SALMON 1 N	1.21		T	.04														.07	.05	.52	.20	T	T	.18	T	.03	.12	T				
* * * UPPER SNAKE RIVER PLAINS 09																																
ABERDEEN EXP STATION	.58	.07		T						T	.06								.09	.01	.04	.31				T						
AMERICAN FALLS 1 SW	.84			.09						.08								.05	.17	.11	.07	.27				T						
ARCO 3 SW	.77			.03				T		.15								.01	.45					.13								
ASHTON	2.41			.45			.06		.02						.01	.01	.02		.72	.02	.05	.01		.48	.11	.45						
BLACKFOOT 2 SSW	.23		.03							T	.04								.08	.02				T		.06						
CRATERS OF THE MOON NM	1.16							T		.16								.24	.20		.01	.11		.25	.19							
DUBOIS EXP STATION	1.00																	.01	.88	.05	.17	.18	.49	T	.22	T						
FORT HALL INDIAN AGNCY	.54		.18																.24			.12										
HAMER 4 NW	.89		T	.02			.02	T		T								T	.60	T	T	.15		T	.10	T						
IDAHO FALLS 2 ESE	1.16			.03	.05													.03	.46			.57		.02		T						
IDAHO FALLS FAA AP	1.58		.01	.28				.06										.04	.31		.79	.06		.03		T						
IDAHO FALLS 48 W	.89									.12								.23	.09		.24	.08		.13								
MALTA 2 E	.65																T	.25	.10	.15	.10	.05	T	T								
MASSACRE ROCKS ST PK	1.10		.01	.02				T		.02	.08							.14	.15	.03	.28	.36	T			.01						
POCATELLO WSO AP //R	.73		.08	T				T		.05								.12	.07	.16	T	.25		T	T	T						
ST ANTHONY 1 WNW	1.69			.30															.54	.34	.03	.14	.22	.01	.11							
SUGAR	2.13			.11				.03	.01	.08								.07	1.00	.02	.23	.31	.08	.17		.02						
* * * EASTERN HIGHLANDS 10																																
ARBON 2 NW	2.07							12		.08								.65	.30	.05	.55	.38	.04									
CONDA	1.89																	.08	1.06	.15	.01	.02	.35	.10	T	.04	.08	T				
DRIGGS	3.04	T	T	.12				.03	T	.07								.06	.88	.12	.25	.55	.30	.10		.52					.04	
GRACE	1.31			T			.08	.18										.09	.57	T	T	.32				.07						
HENRY	-	-	-	-	-	-	-	-	-	-	-	-	-	-	-	-	-	-	-	-	-	-	-	-	-	-	-	-	-	-	-	-
IDAHO FALLS 16 SE	1.43		.04	.07			T	.02		.05								.24	.43	T	.16	.42	T	T		T						
ISLAND PARK DAM	2.82			.18				.10											.43	.23	.72	.15	.07	.26	.18	.48	.02					
KILGORE	3.10			.03						T								.04	.72	.12	.93	.32	.03	.07	.46	.36	.02					
LIFTON PUMPING STATION	2.57		.06	.01				.33		.32	.57							.52	.59	T	T	.11		.05		.01						
MALAD	.87			.05					.04									.17	.28	.07	.08	.10	.06			.02						
MALAD CITY	.93		T	.07	.01		T	.04		.08	.09		T					.10	.25	.10	.08	.08	T	.01		.01						
MONTPELIER RANGER STA	2.45			.04				.01	.03	T	.16							.12	1.11	.14	.05	.68	.09		.02							
OAKLEY	1.17			.17							.30							.26	.07		.10	.12				.15						
PALISADES DAM	2.99			.13	.14			.01										.01	1.43	.11	.03	.75	.07		.01	.30						
PRESTON SUGAR FACTORY	1.63			.08	.11			.04	.06		.06							.02	.37	.12	.07	.23	.37				.10					
RIRIE 12 ESE	3.43														.20			.80	.25	.45	.30	.50	.45	.30		.10						
STREVELL	91		T	T			T	T			T							.50	.07	T	.11	.14			T	.08						
SWAN VALLEY	2.51		.03	.03	.04			T			.06							.20	1.26	.02	.02	.62	.02	.03							.18	
TETONIA EXP STATION	2.31		.04	.23											.12				.87	.15	.06	.40	T	T		.44	T					

SEE REFERENCE NOTES FOLLOWING STATION INDEX

DAILY TEMPERATURES

IDAHO JUNE 1975

STATION		DAY OF MONTH 1	2	3	4	5	6	7	8	9	10	11	12	13	14	15	16	17	18	19	20	21	22	23	24	25	26	27	28	29	30	31	AVERAGE
▪ ▪ ▪																																	
PANHANDLE 01																																	
BAYVIEW MODEL BASIN	MAX	72	71	59	67	71	72	73	65	69	68	67	80	81	70	75	72	60	67	73	65	60	62	72	70	63	55	59	54	59	62		67.1
	MIN	40	47	48	49	50	45	40	33	35	35	44	44	53	45	57	47	48	48	58	52	40	45	46	50	50	44	43	37	36	36		44.8
BONNERS FERRY 1 SW	MAX	80	84	62	64	70	75	74	66	71	74	79	81	82	73	75	66	61			76	68	70	76	74	72	58	60		71	70		71.6
	MIN	40	48	50	51	47	45	44	36	37	38	47	47	57	45	47	48	48	47			51	45	46	48	52	45	45		37	38		45.5
CABINET GORGE	MAX	83	80	61	68	74	73	67	68	75	76	80	80	78	71	69	62	69	72	68	61	67	71	72	72	58	58	54	60	71	77		69.8
	MIN	40	45	49	48	50	45	40	39	37	37	42	44	50	44	54	48	43	45	53	48	48	48	47	46	44	42	43	39	37	37		44.4
COEUR D'ALENE 1 E	MAX	82	85	60	68	70	74	68	68	72	76	79	83	81	70	74	71	63	74	76	64	71	73	71	78	62	56	57	58	69	75		70.9
	MIN	44	50	47	51	57	48	45	39	37	40	44	47	54	48	56	46	47	46	56	53	46	47	49	52	49	47	46	42	38	40		47.0
PORTHILL	MAX	85	63	68	68	74	75	64	70	75	79	83	82	72	79	72	63	71	77	70	72	70	70	71	75	60	60	59	60	68	75		71.0
	MIN	48	48	49	48	43	40	36	40	38	45	51	44	46	45	47	49	45	49	53	51	49	46	48	55	46	44	44	37	40	46		45.7
PRIEST RIVER EXP STA	MAX	83	83	66	67	73	73	70	65	74	76	79	79	79	72	75	66	70	73	72	69	68	71	73	76	65	59	58	59	70	78		71.4
	MIN	40	47	50	47	46	41	38	40	35	37	48	45	53	44	46	46	48	46	56	53	48	47	47	50	52	45	44	38	35	37		45.0
SAINT MARIES	MAX	85	84	65	70	75	74	70	67	75	79	80	81	81	75	74	60	64	69	68	65	70	71	77	78	59	57	55	59	71	78		71.2
	MIN	43	52	47	50	49	47	47	35	36	40	42	47	51	48	47	42	45	47	53	52	43	43	48	48	48	40	42	35	37	40		44.8
SANDPOINT EXP STATION	MAX	78	70	64	70	72	73	69	68	72	76	79	80	79	74	72	60	65	73	72	65	66	73	73	73	62	57	57	60	68	78		69.9
	MIN	41	47	49	47	47	42	40	37	34	38	48	43	52	45	52	50	46	54	50	52	48	46	45	51	50	46	43	38	39	34		45.1
TENSED	MAX	83	65	65	70	71	68	65	66	72	75	77	77	72	75	70	64	62	67	65	63	70	69	77	60	57	54	54	64	68	77		68.1
	MIN	39	50	45	50	45	43	42	31	32	34	37	40	49	43	55	45	45	40	42	44	37	36	46	43	45	41	40	40	40	33		41.7
▪ ▪ ▪																																	
NORTH CENTRAL PRAIRIES 02																																	
COTTONWOOD	MAX																																
	MIN																																
GRANGEVILLE	MAX	82	63	67	70	74	72	64	66	70	78	79	79	71	79	72	65	52	57	57	68	70	75	75	67	58	55	55	62	72	77		68.4
	MIN	43	52	47	43	46	49	43	38	37	36	46	45	48	49	52	44	40	43	47	45	39	44	48	45	44	42	32	31	35	42		43.2
MOSCOW-UNIV OF IDAHO	MAX	81	81	64	70	74	70	67	65	72	75	79	78	78	76	73	69	62	64	63	66	69	70	76	68	58	57	55	59	69	76		69.5
	MIN	42	54	38	48	51	42	38	33	34	44	42	51	47	42	43	39	42	46	52	51	43	39	48	46	45	43	40	31	43	39		43.2
NEZPERCE	MAX	79	74	62	67	70	68	63	65	69	74	78	76	73	74	72	65	56	57	58	62	68	70	75	70	54	50	56	56	67	75		66.8
	MIN	41	52	42	47	47	50	38	39	37	40	40	46	41	46	47	40	42	45	49	48	41	41	48	48	45	42	35	34	34	40		42.8
POTLATCH 3 NNE	MAX	82	78	64	69	72	69	64	64	71	74	77	77	73	74	71	67	62	65	63	67	70	69	78	63	58	56	55	59	68	71		68.3
	MIN	37	49	38	45	45	43	36	32	31	33	35	38	42	39	47	37	42	44	50	49	36	36	43	43	43	35	38	29	34	34		39.4
WINCHESTER 1 SW	MAX	78	75	61	65	70	65	60	60	65	71	73	72	70	72	69	69	56	52	54	60	63	65	70	67	54	52	50	54	62	72		64.2
	MIN	39	49	41	43	48	47	38	40	36	34	39	40	45	39	52	36	38	42	45	46	37	37	44	45	43	39	32	32	32	37		40.5
▪ ▪ ▪																																	
NORTH CENTRAL CANYONS 03																																	
DWORSHAK FISH HATCHERY	MAX	85	90	69	72	76	80	77	83	80	79	82	86	85	87	82		67	59	60	70	73	79	77	78	68	62	56	61	67	77		74.7
	MIN	48	55	50	52	51	51	44	41	43	44	48	50	50	48	56	47	49	51	54	54	47	48	50	51	57	50	44	40	43	46		48.7
FENN RANGER STATION	MAX	85	88	63	71	75	83	78	71	73	75	82	86	85	75	81	77	71	54	68	65	72	78	79	63	76	60	67	67	68	79		73.8
	MIN	43	47	49	47	45	51	42	40	41	39	42	44	47	47	54	45	46	49	51	51	48	50	50	51	52	48	43	40	44	46		46.4
KOOSKIA	MAX	90	85	72	77	82	78	76	73	77	83	85	85	81	83	82	73	68	63	65	72	79	80	87	82	69	60	66	67	78	82		76.7
	MIN	43	50	48	47	45	52	42	38	42	38	41	43	46	47	55	43	45	47	49	50	42	47	50	48	50	45	40	34	38	45		45.0
LEWISTON WSO AP	MAX	88	67	74	79	82	78	72	74	78	83	88	87	81	85	80	72	59	64	67	75	77	77	82	67	64	59	67	66	77	81		75.0
	MIN	54	57	50	59	57	56	51	50	48	50	54	54	59	57	60	52	50	51	56	52	50	51	55	55	53	44	43	43	45	50		52.2
OROFINO	MAX	87	91	78	73	78	81	77	72	79	79	85	87	85	79	85	83	67	59	62	71	75	80	79	82	70	61	56	67	74	78		76.0
	MIN	47	50	44	53	51	53	45	42	44	42	45	48	49	51	59	46	47	51	54	55	47	49	50	51	55	49	43	36	41	45		48.1
RIGGINS	MAX	84	89	73	74	77	88	83	77	79	85	91	90	86	87	84	80	67	61	62	70	80	85	87	84	65	62	59	65	78	83		77.8
	MIN	50	57	48	50	50	51	45	41	41	44	48	52	54	51	60	45	46	48	52	54	47	50	51	53	54	47	44	40	43	50		48.9
▪ ▪ ▪																																	
CENTRAL MOUNTAINS 04																																	
ANDERSON DAM	MAX	84	85	68	74	85	83	82	72	73	74	85	83	79	79	78	75	66	58	63	71	74	80	82	83	61	75	75	75	83	87		76.4
	MIN	47	55	49	44	49	54	55	45	45	42	45	51	50	52	51	49	47	44	44	50	45	46	59	54	44	41	48	39	41	49		47.8
ARROWROCK DAM	MAX	80	87	75	67	75	86	80	74	70	72	75	86	83	80	80	78	68	54	57	67	72	74	82	82	70	57	73	64	75	82		74.2
	MIN	46	49	49	44	47	51	50	44	47	42	43	47	50	48	50	44	51	45	46	48	45	47	49	58	46	43	45	40	41	48		46.8
AVERY R. S. NO 2	MAX	81	79	60	67	70	72	72	69	72	76	77	76	79	70	68	65	63	66	63	62	65	70	79	79	67	52	50	54	67	79		69.0
	MIN	41	47	46	46	46	43	36	36	36	39	40	40	42	39	52	36	43	42	50	49	44	45	47	45	44	43	42	37	36	36		42.3
BROWNLEE DAM	MAX	88	92	73	77	84	85	86	79	78	81	83	91	92	91	90	85	77	58	66	66	77	81	86	87	80	66	70	68	75	83		79.8
	MIN	52	57	47	51	54	57	50	46	57	49	54	55	58	54	61	48	50	46	50	52	47	52	56	56	47	52	51	48	52	54		52.1
CASCADE 1 NW	MAX	77	77	63	68	77	78	78	67	63	69	76	76	76	73	73	66	61	48	53	62	67	73	74	74	54	63	63	64	72	76		68.7
	MIN	37	45	43	38	37	43	38	36	40	31	35	40	40	39	43	35	40	40	41	44	36	36	45	43	38	41	40	28	23	41		38.5
COBALT	MAX	78	75	72	69	80	79	76	74	60	73	79	80	77	72	78	72	64	52	52	61	64	74	70	77	72	64	62	60	78	84		70.9
	MIN	32	38	41	35	36	38	36	30	29	26	34	34	37	38	45	34	35	42	42	41	41	36	35	40	43	34	35	26	33	34		36.0
DEADWOOD DAM	MAX	79	75	63	64	79	73	72	64	66	68							63	50	50	58	63	72	74	70	54	63	62	63	71	80		66.5
	MIN	30	39	43	32	36	36	34	30	32	28							37	35	37	42	37	35	42	43	39	33	41	27	35	35		35.8
DIXIE	MAX	66	70	60	53	60	71	67	65	58	58	65	72	71	63	68	66	59	46	50	47	54	63	67	71	70	49	55	51	56	66		61.2
	MIN	28	32	35	30	29	32	28	28	28	24	27	29	32	34	34	28	40	38	39	39	36	30	35	34	38	32	35	23	27	34		31.9
ELK CITY	MAX	72	78	64	62	67	72	69	61	62	63	74	77	76	66	74	67	64	46	58	54	63	66	76	78	74	52	56	51	60	68		65.7
	MIN	32	39	44	39	36	42	31	34	32	32	32	34	37	39	48	43	40	43	44	47	41	38	41	40	44	38	34	29	31	36		38.0
ELK RIVER 1 S	MAX	77	81	63	64	68	72	71	69	66	72	75	80	78	74	73	71	59	59	66	60	64	70	72	80	73	59	56	53	58	71		68.5
	MIN	37	52	48	44	44	42	42	32	33	48	48	52	49	39	50	37	47	47	49	49	39	40	51	52	48	46	42	32	34	47		44.0

SEE REFERENCE NOTES FOLLOWING STATION INDEX

DAILY TEMPERATURES

IDAHO
JUNE 1975

STATION		DAY OF MONTH																													AVERAGE
		1	2	3	4	5	6	7	8	9	10	11	12	13	14	15	16	17	18	19	20	21	22	23	24	25	26	27	28	29	30	31	
FAIRFIELD RANGER STA	MAX			66	73	78	77	76	70	66	72	79	78	76	78	77	71	62	50	58	62	68	78	75	76	69	70	70	71	74	84		71.6
	MIN		39	41	42	41	46	46	40	44	32	34	42	42	47	40	32	42	39	34	44	39	39	43	46	37	31	39	30	36	39		39.5
GARDEN VALLEY RS	MAX	87	87	73	76	86	86	81	73	74	77	88	86	84	82	82	78	62	58	63	72	75	82	82	72	60	73	72	68	78	85		76.7
	MIN	39	50	50	43	41	45	42	36	37	34	36	40	42	41	42	34	46	43	46	51	40	40	50	48	44	37	46	30	38	41		41.7
GRANGEVILLE 11 SE	MAX	83	77	68	72	80	75	74	69	71	79	82	83			76	66	62	60	59	67	73	77	79	75	60	52	55	63	72	78		71.0
	MIN	44	50	48	47	45	49	43	42	40	39	42	45			55	42	47	47	50	49	45	46	50	50	50	45	40	36	39	46		45.4
GROUSE	MAX	74	73	62	70	76	78	74	75	60	65	72	72	76	75	76	65	65	47	54	55	60	68	64	70	63	64	62	60	73	78		67.5
	MIN	33	37	40	32	33	34	45	39	35	31	34	35	37	39	41	34	37	37	34	40	39	34	36	41	40	31	34	27	40	40		36.3
HAILEY RANGER STATION	MAX	74	76	75	74	74	78	79	75	66	66	70	77	81		83	77	68	56	54	56			74	72	74	59	77		72	80		71.8
	MIN	42	46	42	44	44	44	51	43	43	38	38	46	46		46	38	38	37	36	43			42	47	38	34	34	30	37	44		41.1
HEADQUARTERS	MAX	78	68	59	59	60	69	66	59	60	63	67	79	76	66	66	72	58	60	64	60	68	72	73	82	75	53	48	55	52	70		65.2
	MIN	37	37	44	43	44	41	25	32	31	32	38	39	42	42	42	38	38	45	46	48	46	39	35	46	45	41	37	32	33	38		39.2
MILL CITY	MAX	79	77	66	71	78	77	75	67	66	70	79	79	72	71	72	75	60	52	61	63	69	69	75	74	53	70	68	71	75	82		70.5
	MIN	37	34	33	33	44		31	43	51	29	32	36	50	42	41	32	42	38	33	44	39	37	34	35	38	29	38	28	37	37		37.1
IDAHO CITY	MAX	81	80	64	69	81	80	67	69	69	71	82	80	79	78	75	73	65	61	60	68	71	78	79	75	63	70	68	69	75	82		72.7
	MIN	37	39	43	39	39	37	40	35	38	31	34	39	40	39	40	31	43	42	38	47	37	37	46	51	43	32	45	29	35	39		38.8
KELLOGG	MAX	84	87	60	63	71	73	74	69	71	76	81	84	72	72	78	74	74	69	70	63	69	70	73	82	72	55	62	53	61	73		71.2
	MIN	44	44	50	51	52	49	42	39	40	40	45	47	47	47	58	48	47	51	49	52	46	45	50	50	51	45	46	39	39	39		46.4
KETCHUM R S	MAX	72	74	71	65	70	76	75	70	64	62	65	75	76	71	76		48	37	48	53	60	65	68	69	70	44	59	53	62	68		64.3
	MIN	35	39	35	34	37	39	42	36	38	29	30	38	39			31	33	31	31	30	36	32	33	39		28	33	25	29	34		33.9
LOWMAN	MAX	83	79	66	74	84	82	75	71	71	76	85	84	80	80	78	73	65	55	60	69	73	80	81	74	54	71	67	69	80	85		74.1
	MIN	34	38	46	35	36	40	37	32	32	29	33	36	35	37	38	31	41	41	41	47	41	37	43	48	43	38	44	30	35	37		37.8
MC CALL	MAX	75	77	62	65	74	75	72	64	71	65	72	76	76	70	73	68	62	53	54	55	63	68	72	74	64	54	60	57	67	71		67.0
	MIN	36	42	34	39	34	39	35	34	31	26	30	37	37	35	40	32	35	39	39	41	32	36	33	41	38	36	33	29	31	39		35.4
MIDDLE FORK LODGE	MAX	73	70	70	68	72	68	74	72	76	77	68	80	80	75	80	76	70		54	55	65	70	71	80	76	66	68	58	67	77		70.9
	MIN	30	26	28	32	28	22	28	28	32	36	38	38	41	40	39	35	36	39		44	43	38	40	46	47	46	46	29	31	32		35.8
NEW MEADOWS RANGER STA	MAX	79	85	69	68	71	85	76	71	68	69	72	86	86	76	80	73	67	50	56	57	68	70	72	75	79	53	63	53	63	72		70.4
	MIN	34	34	44	44	38	42	37	32	34	28	32	32	40	36	40	32	41	41	45	43	41	40	42	47	41	41	38	31	31	41		38.1
NORTH STAR RANCH	MAX	80	84	70	65	69	79	77	72	71	70	80	83	83	78	80	76	69	63	62	57	65	74	79	74	79	57	68	58	66	78		72.2
	MIN	40	42	45	44	40	46	37	37	37	33	38	39	43	43	46	39	43	46	48	43	46	42	40	45	50	43	42	32	37	42		41.6
PIERCE	MAX			65	64	67	72	70	64	66	71	76	80	78	74	73	76	58	51	62	60	60	64	70	82	77	65	48	50	53	68		66.6
	MIN			45	42	41	45	44	33	34	30	31	37	39	37	38	36	35	42	46	49	40	38	37	43	46	43	37	30	31	34		38.7
POWELL	MAX	76	80	74	59	65	74	72	69	66	62	75	79	79	64	73	69	60	68	54	54	62	71	70	75	81	55	52	55	58	73		67.5
	MIN	34	37	37	40	42	45	32	34	35	30	31	35	38	38	40	40	35	40	44	45	42	39	41	44	45	41	37	35	36	37		38.3
SHOUP	MAX	83	83	72	71	83	80	78	71	63	75	82	82	80	81	78	75	67	60	55	64	75	78	74	83	78	69	67	72	81	80		74.7
	MIN	40	47	45	41	42	47	42	43	38	34	39	42	45	45	47	41	43	49	47	47	42	42	43	43	50	41	47	34	40	44		43.0
STANLEY	MAX																																
	MIN																																
TAYLOR RANCH	MAX									68	64	77	82	81	73	80	76	75	57	58	65	64	73	77	77	75	75	69	68	70	79		72.0
	MIN									38	32	36	40	42	39	43	39	40	46	46	45	45	39	39	45	52	40	42	30	36	42		40.7
WALLACE WOODLAND PARK	MAX	80	83	58	59	62	67	69	64	68	71	77	79	79	65	74	66	54	64	66	60	66	67	75	78	71	50	54	49	51	70		66.5
	MIN	39	45	46	48	47	43	39	35	36	35	39	42	46	42	44	42	43	43	50	48	43	42	43	47	47	42	42	37	35	35		42.2
WARREN	MAX	64	55	56	64	70	68	68	59	57	65	69	72	70	69	69	61	58	49	48	53	60	67	72	65	54	54	54	55	66	74		62.2
	MIN	28	32	32	31	30	33	27	32	29	24	29	30	30	36	35	26	33	38	38	40	29	31	34	33	39	31	32	23	26	32		31.4
YELLOW PINE 7 S	MAX	70			71	66	75	73	68	62	61	70	77	75	70	73	67	64	49	54	52	57	65	70	75	70	52	62	55	62	72		65.6
	MIN	27			32	29	32	28	30	28	25	28	31	34	32	36	28	31	41	40	42	39	31	36	38	42	40	40	32	27	29		33.1
▪ ▪ ▪																																	
SOUTHWESTERN VALLEYS 05																																	
BOISE 7 N	MAX	84	78	67	72	84	74	70	67	74	75	85	84	80	77	76	66	59	51	66	70	77	81	81	71	55	72	63	72	75	84		73.0
	MIN	49	54	46	45	48	49	50	41	57	48	49	48	50	46	54	43	44	42	45	45	43	47	53	45	43	47	42	39	54	49		47.2
BOISE LUCKY PEAK DAM	MAX	89	76	71	76	89	83	76	72	75	78	88	86	83	83	82	72	54	59	68	74	76	84	84	70	63	75	65	74	85	87		76.6
	MIN	51	53	51	48	50	52	51	41	43	45	48	56	54	50	52	42	43	46	48	51	50	50	53	63	48	46	46	44	42	45		48.7
BOISE WSO AP	MAX	89	82	73	77	90	84	77	74	77	80	90	88	85	85	83	72	61	60	70	77	77	85	85	78	63	76	67	75	83	87		78.3
	MIN	52	57	52	47	54	56	52	47	45	46	56	52	50	50	55	48	48	48	50	53	46	52	64	50	50	49	47	43	42	50		50.4
BRUNEAU	MAX	91	88	75	82	94	90	82	76	78	85	94	92	87	89	90	77	69	66	71	80	81	92	87	79	69	85	83		87	92		83.1
	MIN	47	59	53	45	50	57	56	52	48	44	47	53	55	54	52	48	59	45	47	54	53	50	66	55	46	45	38		45	48		50.7
CALDWELL	MAX	91	89	75	83	91	91	86	77	78	80	90	91	90	90	87	86	77	62	72	78	80	86	89	87	69	77	78	74	83	91		82.6
	MIN	55	51	53	52	54	57	55	45	50	49	54	55	58	58	60	50	50	47	50	54	50	50	60	63	48	46	48	41	46	54		52.1
CAMBRIDGE	MAX	84	82	72	77	85	85	79	73	75	78	85	86	84	84	82	74	68	55	65	72	76	82	82	80	68	71	68	71	77	84		76.8
	MIN	44	56	47	55	44	58	50	42	46	39	39	47	48	45	60	51	47	47	49	51	41	45	58	49	47	44	45	34	39	49		47.2
COUNCIL	MAX	86	86	75	75	85	87	82	74	77	77	86	87	90	84	81	77	73	56	63	70	74	80	81	82	72	69	70	69	86	86		78.0
	MIN	49	53	43	47	45	55	47	39	41	40	40	50	50	51	51	48	48	47	48	50	41	46	56	51	47	46	43	36	41	52		46.7
DEER FLAT DAM	MAX	83	83	75	78	84	84	78	74	74	74	83	84	82	82	81	79	72	61	66	75	77	79	83	83	72	72	72	71	75	84		77.3
	MIN	52	57	52	51	52	58	54	45	47	47	52	57	56	55	59	48	49	47	51	52	47	50	52	54	43	43	46	38	46	52		50.4
EMMETT 2 E	MAX	88	85	75	80	90	85	82	76	78	79	89	88	86	86	85	78	70	59	68	76	79	84	88	79	70	76			82	87		80.3
	MIN	48	59	48	45	48	52	50	42	45	45	50	49	51	50	50	42	47	45	49	49	44	47	59	63	47	43		36		51		48.4
GLENNS FERRY	MAX	89	84	75	80	92	90	82	77	79	78	89	92	85	86	89	77	65	68	70	80	80	88	86	82	68	85	72	83	88	94		81.8
	MIN	45	55	55	49	46	56	55	49	50	40	40	48	55	55	47	52	57	46	46	51	49	42	53	60	48	40	48	35	42	46		48.7
GRAND VIEW 2 W	MAX	91	89	74	81	93	91	84	79	77	80	92	92	86	87	87	85	72	67	73	79	80	89	88	80	66	81	76	80	87	91		82.6
	MIN	48	60	53	47	49	62	59	52	53	43	47	57	59	58	52	51	51	47	48	57	47	46	55	50	46	44	48	37	47	48		50.7
KUNA 2 NNE	MAX	87	85	70	75	87	87	77	70	72	77	89	83	81	80	80	75	67	61	70	73	74	81	84	78	61	73	72	72	78	84		76.8
	MIN	43	56	46	43	47	52	51	44	45	42	47	45	48	51	48	43	49	45	48	50	42	46	59	51	46	43	45	35	42	47		46.6
MOUNTAIN HOME	MAX	89	87	71	76	90	81	77	73	76	77	90	88	81	83	84	74	56	63	70	76	72	86	84	77	67	81	86	84	85	93		79.2
	MIN	48	60	49	48	46	55	50	43	48	39	46	50	54	51	50	42	54	44	46	50	46	47	61	59	44	40	45	34	53	49		48.4
OLA 4 S	MAX	87	87	74	77	89	88	81	75	75	77	86	87	87	84	85	78	70	55	67	74	76	81	84	78	68	73	74	71	79	85		78.4
	MIN	44	54	47	42	42	50	46	38	43	36	36	46	45	42	46	39	49	45	44	48	40	41	53	55	47	40	45	31	37	49		44.0

SEE REFERENCE NOTES FOLLOWING STATION INDEX

DAILY TEMPERATURES

IDAHO
JUNE 1975

STATION		DAY OF MONTH																													AVERAGE
		1	2	3	4	5	6	7	8	9	10	11	12	13	14	15	16	17	18	19	20	21	22	23	24	25	26	27	28	29	30	31	
PARMA EXPERIMENT STA	MAX	85	90	79	75	00	90	83	74	75	77	80	89	88	91	87	84	75	61	58	68	75	78	84	83	70	61	74	69	73	83		78.0
	MIN	49	61	53	50	50	54	54	47	49	48	46	51	57	56	57	51	51	47	49	52	48	48	54	56	47	41	42	37	43	48		49.9
PAYETTE	MAX	89	89	76	80	90	88	84	77	78	79	84	88	87	87	83	81	58	58	70	76	79	83	83	85	70	74	74	73	80	85		79.6
	MIN	49	60	51	52	49	57	53	42	48	46	43	49	53	57	55	50	51	47	47	47	46	49	55	55	47	42	48	37	41	48		49.1
SWAN FALLS POWER HOUSE	MAX	94	93	75	80	96	95	86	79	77	82	94	94	90	89	88	84	75	67	70	78	81	90	91	85	67	82	81	78	85	93		84.0
	MIN	54	66	54	53	54	63	60	51	54	49	51	63	64	59	60	54	52	47	52	56	52	51	62	52	48	48	50	43	52	56		54.3
WEISER 2 SE	MAX		88	75	80	87	84	80	73	77	77	82	87	85	85	81	77	71	60	69	74	77	80	81	79	68	72	71	71	78	85		77.7
	MIN		57	50	41	50	59	54	45	50	43	42	49	50	55	52	46	53	47	51	52	46	48	58	55	48	42	48	42	43	52		49.2
▪ ▪ ▪																																	
SOUTHWESTERN HIGHLANDS 06																																	
HOLLISTER	MAX	78	76	64	71	80	80	78	69	66	66	80	83	78	80	81	79	60	58	63	63	70	78	80	74	59	76	69	75	76	86		73.2
	MIN	44	52	48	41	45	55	50	41	43	33	47	50	48	47	49	43	43	38	36	46	44	44	45	50	41	45	39	36	45	45		44.4
REYNOLDS	MAX	78	84	80	68	75	87	76	76	68	79	74	86	82	82	83	82	71	53	60	60	69	72	79	81	68	61	73	62	68	73		73.7
	MIN	43	53	46	43	45	50	48	43	42	36	42	48	52	45	48	36	44	40	45	48	40	39	49	55	33	41	42	32	36	44		43.6
THREE CREEK	MAX	78	71	71	69	70	76	74	65	62	66	80	80	78	79	80	71	67	55	58	61	67	74	74	74	57	73	72	75	77	83		71.2
	MIN	36	47	43	40	36	45	40	33	44	27	33	41	38	45	40	36	39	33	37	44	43	35	52	45	32	31	30	26	33	37		38.0
▪ ▪ ▪																																	
CENTRAL PLAINS 07																																	
BLISS	MAX	85	84	70	75	86	85	82	75	74	74	86	85	82	80	81	81	70	65	66	72	75	83	83	80	64	80	80	78	81	88		78.3
	MIN	48	54	50	46	46	55	51	45	47	41	41	52	57	54	53	47	47	45	42	49	47	46	60	56	46	41	45	37	43	48		48.0
BURLEY FAA AP	MAX	80	77	68	72	83	83	78	69	67	69	82	84	79	81	81	70	59	60	68	70	73	80	83	85	61	79	69	78	80	92		75.3
	MIN	46	49	51	47	47	59	54	45	44	38	42	51	52	55	53	52	44	41	36	50	51	44	55	44	38	42	44	36	52	45		46.9
CASTLEFORD 2 N	MAX	82	80	69	77	84	85	83	68	72	72	82	87	85	84	84	79	71	64	67	69	75	83	78	72	67	82	81	78	79	87		77.5
	MIN	45	57	51	39	46	55	45	40	48	35	40	49	52	51	49	49	47	38	41	44	46	43	54	50	43	39	43	34	44	45		45.4
HAZELTON	MAX	79	80	70	71	83	83	81	70	68	70	83	83	80	78	79	68	67	62	67	68	72	80	80	82	66	78	78	78	80	90		75.8
	MIN	45	49	50	45	45	51	53	42	40	35	36	50	54	50	50	45	45	40	34	46	46	42	52	51	50	39	45	39	49	45		45.4
JEROME	MAX	87	81	70	75	85	85	77	74	70	73	86	87	78	82	81	71	57	64	71	74	71	84	86	79	63	81	69	79	81	93		77.1
	MIN	47	56	52	47	48	53	54	43	44	39	43	46	54	53	52	48	49	41	41	43	46	45	51	54	43	41	43	39	41	41		46.6
MAGIC LAKE RESORT	MAX																																
	MIN																																
MINIDOKA 10 WNW	MAX	78	81	78	68	72	79	80	75	75	66	70	80	83	76	78	78	68	55	59	66	68	73	79	77	78	59	77	69	78	80		73.4
	MIN	43	47	50	39	43	43	50	47	42	34	36	41	43	46	49	46	42	40	34	39	43	40	50	47	38	36	42	34	38	44		42.2
MINIDOKA DAM	MAX	79	80	72	70	81	82	82	73	68	69	79	83	81	78	80	80	68	58	64	68	72	80	80	79	63	75	75	79	80	86		75.5
	MIN	47	51	51	50	45	55	54	43	46	36	44	55	49	50	51	50	47	41	34	46	49	45	50	39	40	41	46	42	50	49		46.5
PAUL 1 ENE	MAX	82	80	76	67	71	81	81	76	77	66	69	81	82	78	80	78	68	58	60	66	69	76	79	81	82	59	77	67	78	80		74.2
	MIN	36	47	50	45	46	53	53	41	42	35	43	49	47	51	45	46	49	40	37	45	36	38	47	54	39	37	45	37	37	38		43.6
PICABO	MAX	76	78	78	69	72	78	80	74	69	66	69	79	81	76	79	77	68	54	60	63	64	67	75	74	77	61	72	64	70	77		71.6
	MIN	41	40	43	37	40	39	40	36	36	32	35	39	40	42	44	39	41	40	37	39	44	38	38	45	43	30	32	30	32	40		38.4
RICHFIELD	MAX	79	79	66	72	81	81	80	71	67	70	80	81	80	76	78	76	68	55	62	63	71	77	76	78	74	73	74	75	79	86		74.3
	MIN	46	47	46	35	40	49	50	37	49	33	38	48	41	46	45	38	46	40	36	44	45	42	51	54	40	35	41	33	38	47		42.7
SHOSHONE 1 WNW	MAX											86	86	83	79	83	82	70		68	69	75	84	82	71	67	79	79	78	82	85		
	MIN	54	45	51	47	45	53	54	40	49	38	49	58	60	56	57	52	36	42	39	47	51	46	51	51	49	39	51	38	43	38		47.6
TWIN FALLS 3 SE	MAX	78	82	79	79	75	84	84	76	72	69	70	84	85	79	82	81	71	56	61	68	71	75	84	81	82	68	81	66	78	81		76.1
	MIN	45	50	52	48	48	58	54	47	45	37	42	48	57	50	52	47	51	42	39	46	52	50	47	52	44	42	46	43	41	48		47.4
TWIN FALLS WSO	MAX	76	80	78	68	74	82	82	75	69	67	69	82	84	76	79	80	69	54	60	67	68	73	80	79	83	62	79	65	76	79		73.8
	MIN	42	51	54	50	54	56	53	47	46	37	41	49	54	55	49	48	51	41	38	43	46	45	55	52	44	42	47	38	46	47		47.4
▪ ▪ ▪																																	
NORTHEASTERN VALLEYS 08																																	
CHALLIS	MAX	81	75	66	72	80	79	74	64	70	70	80	80	76	78	76	70	63	55	55	62	68	73	70	77	71	73	62	73	79	86		71.9
	MIN		41	44	43	43	48	45	36	42	33	39	45	47	46	49	40	44	45	44	42	40	45	44	42	48	41	44	33	39	44		42.6
CHILLY BARTON FLAT	MAX	72	71	69	68	77	79	79	71	61	67	71	77	77	76	76	74	65	49	51	62	68	67	69	72	68	62	62	65	74	79		69.3
	MIN	35	38	42	35	37	39	49	36	37	30	34	39	42	40	40	41	35	39	34	40	37	38	40	39	38	30	40	28	35	40		37.6
GIBBONSVILLE	MAX	74	74	67	64	74	74	71	69	64	65	74	76	76	74	74	71	64	54	54	60	68	72	72	65	65	65	62	61	76	78		68.6
	MIN	38	34	35	38	40	44	34	35	36	28	33	36	39	43	43	34	33	35	42	44	41	39	41	38	41	36	39	26	38	41		37.5
LEADORE 2	MAX	76	72	70	68	80	78	76	72	58	66	75	75	72	74	75	72	64	50	48	59	65	69	70	75	70	66	64	70	77	82		69.6
	MIN	33	37	42	32	30	32	37	34	32	27	28	34	36	35	41	30	35	42	40	38	40	41	42	42	44	34	36	21	30	46		35.7
MACKAY RANGER STATION	MAX	75	76	75	72	80	82	80	74	63	70	74	79	77	75	74	66	65	49	55	62	64	67	68	70		73	65	68	77	84		71.0
	MIN	41	44	43	40	43	43	48	40	38	35	33	41	47	44	40	41	39	40	34	42	38	40	40	39	32	30	40	30	47	40		39.7
MACKAY 4 NW	MAX	73	71	62	69	71	75	71	68	59	68	72	75	73	74	78	66	62	47	52	63	64	64	66	72	59	61	61	69	75	90		67.3
	MIN	40	45	35	38	39	32	40	35	38	36	38	40	48	42	45	46	42	40	35	42	43	42	42	45	40	34	39	30	30	45		39.5
MAY	MAX	81	79	67	74	80	79	76	67	63	80	81	79	79	72	71	69	66	64	53	64	69	73	72	76	69	70	64	71	79	86		72.4
	MIN	36	39	42	39	38	38	44	35	34	35	38	39	41	35	38	36	38	44	43	41	40	42	40	41	42	38	46	28	39	37		38.9
SALMON 1 N	MAX	80	78	74	75	85	82	76	72	65	73	82	83	80	83	80	78	67	61	57	66	73	78	73	83	73	70	67	70	77	87		74.9
	MIN	39	43	44	43	44	42	46	43	43	32	39	43	45	46	49	41	43	48	47	45	41	48	44	44	50	42	45	32	45	43		43.3
▪ ▪ ▪																																	
UPPER SNAKE RIVER PLAINS 09																																	
ABERDEEN EXP STATION	MAX	74	79	80	70	73	00	83	77	67	65	68	78	83	78	78	80	70	58	54	63	67	69	75	80	81	57	71	71	77	82		72.9
	MIN	42	46	53	46	41	48	54	39	44	34	34	49	44	45	49	47	50	41	35	45	50	43	50	49	43	42	44	39	48	44		44.6
AMERICAN FALLS 1 SW	MAX	00	82	79	71	81	83	84	79	70	68	82	83	83	77	79	79	69	58	62	68	71	77	80	84		73	75	78	82	89		76.8
	MIN	46	50	53	43	44	57	54	47	46	40	41	55	48	49	50	51	50	42	39	48	50	54	58	50	41	47	45	40	52	44		47.8

SEE REFERENCE NOTES FOLLOWING STATION INDEX

DAILY TEMPERATURES

IDAHO
JUNE 1975

STATION		DAY OF MONTH																													AVERAGE
		1	2	3	4	5	6	7	8	9	10	11	12	13	14	15	16	17	18	19	20	21	22	23	24	25	26	27	28	29	30	31	
ARCO 3 SW	MAX	76	78	76	74	80	81	80		61	67	77	81	79	78	80	79	71	50	61	64	68	74	73			67		71	78	83		73.3
	MIN	38	43	45	42	46	46	49		41	39	36	46	49	48	43	42	39	40	37	44	44	36	36		39	32		32	42	45		41.4
ASHTON	MAX	72	73		67	74	77	74	68	51	64	71	76	79	72	74	66	58	53	55	60	62	70	68	77		65	65	70	75	83		68.9
	MIN	41	40	44	35	40	44	50	42	38	36	35	41	41	40	43	36	38	42	42	43	45	46	45	42	35	41	40	34	44	45		40.9
BLACKFOOT 2 SSW	MAX	78	81	77	73	79	82	81	72	67	69	77	82	78	75	78	74	67	59	63	71	71	75	79	81	78	71	70	77	80	88		75.1
	MIN	43	47	52	47	44	50	57	42	47	36	39	51	51	42	43	48	37	42	40	44	47	43	55	47	43	49	42	40	48	46		45.7
CRATERS OF THE MOON NM	MAX	75	75		71	69	78	74	68	63			78	75	77	76	74	64		58	59	61	70	71	76		65	65	68	73	83		70.6
	MIN	45	43	44	36	41	45	47	35	36	29			46	44	47	45	42		36	42	42	37	44	40		33	42	31	43	47		40.8
DUBOIS EXP STATION	MAX	71	74	73	68	75	81	81	64	59	66	71	78	78	75	80	75	64	52	56	59	59	68	70	75	71	63	65	69	75	81		69.9
	MIN	40	43	44	41	41	45	51	41	39	35	39	42	48	41	45	44	40	42	39	43	45	44	46	49	40	38	41	32	44	52		42.5
FORT HALL INDIAN AGNCY	MAX	78	77	74	69	78	82	76	75	67	70	78	81	74	76	78	72	65	52	61	67	70	78	79	75	72	72	70	80	79	85		73.7
	MIN	43	45	51	46	44	54	53	43	47	39	42	54	52	45	54	47	51	41	41	50	49	49	47	49	40	46	42	40	49	43		46.5
HAMER 4 NW	MAX	77	79	74	75	81	84	84	78	66	70	78	82	83	79	83	77	75	56	62	71		75	75	81	77	67	69	74	81	87		75.9
	MIN	38	41	43	35	37	39	48	42	42	30	33	36	40	42	38	39	37	41	37	42		41	42	43	37	36	33	28	36	47		38.7
IDAHO FALLS 2 ESE	MAX	77	79	74	73	79	83	81	74	66	69	77	81	78	75	78	75	68	56	63	68	68	73	79	82	77	71	71	76	79	88		74.6
	MIN	42	45	50	45	46	52	53	43	43	35	38	46	44	42	48	43	46	41	39	47	48	43	51	47	42	40	44	40	46	45		44.5
IDAHO FALLS FAA AP	MAX	77	79	66	73	79	83	77	64	64	67	76	82	74	76	80	73	59	50	62	69	68	73	78	80	54	70	70	76	80	88		72.2
	MIN	44	44	50	43	47	47	51	36	44	36	37	47	48	42	49	47	47	40	40	48	49	44	48	47	43	39	46	40	45	47		44.5
IDAHO FALLS 46 W	MAX	74	78	67	73	80	83	77	65	63	68	78	84	77	79	80	72	56	51	63	66	65	75	73	78	56	70	67	74	79	86		71.9
	MIN	39	41	49	36	38	42	55	43	42	34	39	45	40	46	48	41	47	41	35	45	46	37	49	46	41	38	40	35	42	50		42.3
MALTA 2 E	MAX	82	84	72	73	81	84	81	74	69	68	81	85	85	80	82	71	68	63	62	63	69	78	82	82	79	75	74	82	83	91		76.8
	MIN	41	41	50	48	42	51	48	45	43	38	33	54	48	48	47	54	43	41	31	36	46	45	48	51	39	36	41	33	43	47		43.7
MASSACRE ROCKS ST PK	MAX	80	82	70	71	81	84	79	68	67	70	82	85	78	79	80	77	68	58	66	70	72	78	83	83	65	76	72	83	84	91		76.1
	MIN	43	51	51	39	44	56	48	45	43	33	46	56	46	44	42	51	47	41	37	46	49	50	58	48	39	42	44	38	45	45		45.6
POCATELLO WSO AP	MAX	80	80	70	73	81	84	78	69	69	70	79	83	76	78	81	71	62	57	63	69	71	76	82	84	58	75	73	80	82	91		74.8
	MIN	45	48	54	47	45	53	54	46	49	40	43	55	53	44	56	53	45	44	44	49	50	49	54	47	43	47	47	42	51	46		48.1
ST ANTHONY 1 WNW	MAX	70	70	79	76	76	75	81	73	62	64	69	73	79	76	76	78	69	61	47	61	64	67	72	73	79	50	67	70	74	78		70.3
	MIN	42	42	49	36	40	45	51	46	38	34	35	39	41	44	45	37	40	43	41	45	47	44	45	47	40	42	39	36	38	41		41.7
SUGAR	MAX	75	77	65	74	82	77	75	74	65	68	75	80	73	74	78	76	60	53	62	64	67	72	77	79	74	68	68	74	79	86		72.4
	MIN	38	40	47	45	42	45	53	47	38	32	35	38	45	51	45	41	45	42	40	47	47	43	44	48	41	45	44	38	40	43		43.0
▪ ▪ ▪																																	
EASTERN HIGHLANDS 10																																	
ARBON 2 NW	MAX	80	76	66	68	80	82	78	72	62	65	75	83	77	76	78	75	70	58	60	62	66	71	78	73	71	69	72	76	78	85		72.7
	MIN	42	48	51	40	39	50	51	44	45	40	37	51	50	49	50	53	44	38	38	42	47	45	48	46	40	42	38	36	48	43		44.5
CONDA	MAX	66						76	69	58	60	62	72	75	72	69		73	57	43	54	61	56	72	74	76	54	61	68	73	76		65.7
	MIN	39						37	35	41	37	33	41	44	45	43		40	40	36	36	45	40	42	52	37	35	38	36	40	39		39.6
DRIGGS	MAX	75	74	70	62	73	77	70	70	57	63	70	74	70	69	73	69	61	58	56	60	62	66	74	78	75	70	67	71	74	82		69.0
	MIN	40	40	47	38	35	50	53	40	31	30	34	43	38	39	39	40	40	38	38	41	43	49	40	51	37	42	43	36	51	40		40.9
GRACE	MAX	75	77	71	68	76	82	78	70	60	66	71	79	77	77	76	74	63	58	55	65	59	65	74	72	64	63	74	74	76	81		70.7
	MIN	39	47	49	41	38	46	50	42	45	40	35	48	42	44	45	43	42	41	38	37	46	42	41	41	43	37	37	37	42	40		41.9
HENRY	MAX																																
	MIN																																
IDAHO FALLS 16 SE	MAX	72	74	62	66	74	75	70	59	60	65	71	70	71	70	73	64	57	47	58	62	62	65	74	75	50	65	64	74	77	82		66.9
	MIN	35	44	46	37	41	46	43	40	39	28	33	44	34	35	36	54	43	39	35	43	45	43	46	42	37	36	40	35	47	41		40.2
ISLAND PARK DAM	MAX	68	73	51	64	71	74	69	52	58	63	68	74	69	70	73	65	53	50	51	51	56	64	68	74	42	60	62	67	73	80		63.8
	MIN	36	33	41	31	32	36	43	38	34	30	30	34	35	35	42	35	33	40	38	40	42	40	38	40	32	33	32	29	37	44		36.1
KILGORE	MAX	67	70	65	64	70	74	73	62	54	60	66	74	72	69	70	69	61	49	50	56	56	64	66	70	66	58	59	63	70	75		64.7
	MIN	32	35	42	34	34	37	45	38	34	32	30	34	40	37	38	35	30	40	37	41	40	41	36	39	33	35	32	26	34	42		36.1
LIFTON PUMPING STATION	MAX	75	70	58	65	73	78	65	60	54	56	66	76	73	71	75	65	58	48	53	62	60	68	72	70	68	65	70	75	78	80		66.9
	MIN	45	45	47	42	43	48	49	45	37	37	39	48	49	51	52	49	41	40	37	36	44	43	45	49	43	40	44	42	47	47		44.1
MALAD	MAX	78	75	70	72	78	85	78	69	65	68	75	83	81	79	84	70	60	52	57	70	67	71	79	80	71	70	80	80	83	85		73.8
	MIN	43	47	51	38	41	46	51	43	48	43	37	49	47	49	48	51	47	44	40	40	49	44	46	46	45	38	42	42	47	46		44.9
MALAD CITY	MAX	79	78	68	71	80	85	77	70	65	69	75	85	85	78	84	77	68	57	56	68	68	74	80	79	76	72	78	81	84	85		75.1
	MIN	39	40	49	32	28	41	48	41	45	41	32	44	39	45	41	49	47	44	38	35	49	40	41	40	45	33	36	37	41	40		40.7
MONTPELIER RANGER STA	MAX	69	74	70	64	64	74	78	70	60	58	60	68	77				65	58	48	54	65		68	73	77	50	67	71	76	79		66.8
	MIN	38	41	43	35	36	43	43	36	38	33	32	42	39				39	36	33	33	41	36		45	40	32	37	35	40	41		38.0
OAKLEY	MAX	77	75	67	70	80	79	74	65	61	65	78	80	78	77	78	70	63	56	64	63	68	78	78	80	70	75	73	78	76	81		72.6
	MIN	46	45	50	41	46	56	46	42	39	36	45	52	51	49	50	40	45	39	35	49	46	50	48	57	37	37	37	35	42	50		44.7
PALISADES DAM	MAX	74	75	74	64	77	80	80	75	59	65	72	78	79	73	75	73	69	62	56	63	62	63	71	79	79	65	72	76	77	83		71.7
	MIN	41	40	45	39	41	46	42	41	35	31	39	46	45	47	33	43	44	35	39	43	44	45	44	44	37	40	42	35	48	41		41.2
PRESTON SUGAR FACTORY	MAX	75	77	76	65	68	77	84	76	67	62	67	73	83	83	78	83	73	66	51	57	69	61	73	80	82	53	72	78	79	84		72.4
	MIN	40	43	48	36	38	43	48	43	46	39	35	43	42	48	41	52	44	43	38	35	43	43	42	43	46	36	38	37	42	41		41.9
STREVELL	MAX	77	75		68	77	81	73	70	61	65	75	82	79	77	80	75	64	53	58	59	65	72	75	77	73	67	69	75	79	83		71.9
	MIN		47	49		42	53	48		39	38	37	49	55		49	47	43	38	33	38	45	42		48	35	35	39	38	45	45		43.1
SWAN VALLEY	MAX	73	72	65	69	77	80	77	72	60	65	72	78	75	72	75	70	65	47	57	63	60	64	71	79	57	66	69	75	75	83		69.4
	MIN	35	34	41	31	33	40	52	43	31	29	29	42	34	38	29	30	36	38	38	45	45	45	39	42	40	34	33	31	45	37		37.3
TETONIA EXP STATION	MAX	71	75	66	64	74	80	73	69	61	63	70	75	72	71	76	69	59	55	56	59	57	63	72	78	75	63	65	70	75	82		68.6
	MIN	32	41	43	36	37	55	50	37	31	27	32	38	38	41	38	35	34	34	36	35	35	39	39	42	31	35	39	34	42	38		37.5

SEE REFERENCE NOTES FOLLOWING STATION INDEX

DAILY SOIL TEMPERATURES

IDAHO
JUNE 1975

STATION	DEPTH (IN)	TIME	DAY OF MONTH 1	2	3	4	5	6	7	8	9	10	11	12	13	14	15	16	17	18	19	20	21	22	23	24	25	26	27	28	29	30	31	AVERAGE
ABERDEEN EXP STA																																		
	4	MAX	79	81	77	74	75	81	82	80	80	75	79	80	82	74	80	81	76	69	61	73	74	72	80	78	80	65	77	77	84	85		77.0
		MIN	56	55	59	56	57	57	61	58	58	53	53	55	60	60	60	60	60	54	51	51	56	56	58	59	57	53	53	55	56	61		56.6
IDAHO FALLS 6 NW																																		
	4	MAX	45	46	46	40	48	42	41	40	42	44	51	53	53	56	60	59	60	61	60	60	47	46	49	49	50	52	53	54	51	56		50.5
		MIN	36	36	37	37	38	38	38	38	39	39	39	39	45	46	46	49	48	47	47	45	44	44	44	45	44	44	44	45	45	45		42.4
KUNA 3 E																																		
	4	MAX	64	64	63	64	65	66	66	65	64	64	61	63	63	64	65	65	63	61	60	61	63	63	64	64	59	60	60	61	61	61		62.9
		MIN	60	62	61	61	62	63	63	62	61	59	58	60	62	62	63	62	61	59	60	60	60	61	63	59	58	58	59	58	58	60		60.5
	8	MAX	65	65	66	66	66	67	68	67	66	66	63	65	66	66	67	67	67	67	66	65	65	65	66	67	65	63	64	65	64	65		65.7
		MIN	63	64	65	65	65	65	67	66	65	63	62	63	64	65	66	66	66	65	65	65	64	64	65	64	63	63	63	64	64	63		64.4
MOSCOW-UNIV OF IDAHO	(CM)																																	
	5	MAX	76	76	61	64	67	69	64	64	70	72	74	72	62	69	67	58	59	53	55	58	62	60	66	56	54	51	51	54	63	63		63.0
		MIN	53	56	47	53	51	51	49	48	48	51	53	55	56	52	58	52	48	47	48	50	46	47	49	52	48	45	47	44	43	48		49.8
	10	MAX	70	68	57	59	63	64	60	60	65	66	69	66	61	64	64	58	56	51	53	54	59	56	61	54	54	49	49	52	59	60		59.4
		MIN	55	57	49	52	52	53	52	50	50	53	54	56	57	54	58	54	50	48	49	50	48	49	51	53	49	47	44	42	46	50		51.1
TWIN FALLS WSO	(IN)																																	
	4	MAX	71	74	70	68	68	77	77	72	72	72	74	77	77	71	72	74	66	57	61	64	63	68	76	68	68	59	66	68	74	78		70.1
		MIN	54	60	58	56	56	62	62	62	58	56	56	62	61	60	60	60	57	49	48	53	52	52	60	58	52	49	49	50	51	60		56.1
	8	MAX	63	64	62	62	61	64	66	65	64	64	66	66	67	66	66	67	64	61	57	58	59	62	65	63	63	61	61	61	65	68		63.4
		MIN	59	60	60	59	58	59	63	63	62	62	61	61	65	64	63	63	61	56	55	56	58	58	59	62	60	58	56	58	59	62		60.0

SEE REFERENCE NOTES FOLLOWING STATION INDEX

EVAPORATION AND WIND

IDAHO
JUNE 1975

STATION		DAY OF MONTH 1	2	3	4	5	6	7	8	9	10	11	12	13	14	15	16	17	18	19	20	21	22	23	24	25	26	27	28	29	30	31	TOTAL OR AVG.
NORTH CENTRAL PRAIRIES 02																																
MOSCOW UNIV OF IDAHO	EVAP		.24	.14	.23	.23	.29	.35	.18	.32	.21	.35	.32	.37	.25	.35	.33	.12	.03	.08	.19	.15	.31	.17	.21	.12	.05	.12	.19	.25	.20		6.578
	WIND	41	68	99	105	77	86	122	69	60	50	59	75	110	98	129	132	94	82	66	52	43	61	61	81	79	90	83	96	33	48		2349
	MAX	85	84	72	74	77	78	76	72	80	80	83	79	78	77	82	72	61	59	64	68	80	79	81	77	62	60	58	60	72	76		73.5
	MIN	51	57	47	51	55	54	48	46	47	49	49	52	54	49	47	44	45	47	53	53	48	51	52	53	48	45	43	41	44	52		49.2
CENTRAL MOUNTAINS 04																																
ARROWROCK DAM	EVAP	.36	.33	.10	.23	.27	.31	.39	.37	.35	.37	.29	.33	.37	.28	.33	.39	.31	.03	.06	.14	.22	.31	.26	.34	.16	.08	.28	.32	.28	.32		8.18
	WIND	46	30	27	51	40	32	58	75	76	66	33	31	41	44	43	61	62	34	14	30	55	40	36	58	45	33	50	43	38	38		1330
CENTRAL PLAINS 07																																
TWIN FALLS WSO	EVAP	.36	.28	.23	.42	.35	.29	.46	.42	.39	.21	.29	.33	.45	.41	.52	.49	.45	.10	.16	.17	.22	.39	.26	.18	.30	.17	.38	.32	.34	.22		9.56
	WIND	74	54	89	182	135	48	116	190	137	84	47	47	92	145	144	163	155	77	58	68	106	95	45	119	184	94	114	103	58	40		3063
	MAX	78	82	75	69	72	85	81	73	72	73	76	81	79	71	75	77	65	53	66	71	71	76	83	69	64	61	75	72	80	82		73.6
	MIN	47	49	51	44	44	49	57	40	41	40	42	46	51	49	49	46	47	42	43	43	48	48	50	50	41	41	44	42	42	49		45.8
NORTHEASTERN VALLEYS 08																																
MACKAY 4 NW	EVAP	-	-	-	-	-	-	-	-	-	-	-	-	-	-	-	-	-	-	-	-	-	-	-	-	-	-	.27	.22	.45	.27		-
	WIND	79	74	145	119	88	109	77	201	80	55	27	60	81	130	138	97	53	24	14	26	47	19	43	62	61	27	91	56	46	38		2167
UPPER SNAKE RIVER PLAINS 09																																
ABERDEEN EXP STATION	EVAP	.44	.22	.25	.50	.24	.38	.50	.55	.19	.28	.33	.25	.56	.49	.47	.68	.58	.10	.07	.25	.23	.24	.18	.24	.59	.16	.38	.26	.30	.42		10.33
	WIND	109	74	146	225	176	103	176	222	117	145	84	115	160	225	175	296	290	110	80	176	151	90	95	152	278	195	188	190	81	75		4699
	MAX	79	81	77	72	73	80	81	76	74	68	77	77	81	69	75	74	67	65	57	71	75	78	81	82	75	58	75	73	80	83		74.5
	MIN	48	53	49	44	45	47	50	43	40	40	40	45	47	48	49	44	44	41	42	44	47	50	53	50	43	41	43	42	43	46		45.4
EASTERN HIGHLANDS 10																																
ISLAND PARK DAM	EVAP	-	.07	.13	.12	.14	.15	.20	.15	.20	.19	.20	.20	.15	.20	.20	.15	.15	.05	.01	.02	.03	.12	.15	.21	.08	.09	.20	.18	.20	.21		4.298
	WIND	-	16	14	14	17	14	19	28	24	23	18	15	16	24	25	21	17	21	16	13	7	15	14	28	9	26	31	29	13	21		567B
LIFTON PUMPING STATION	EVAP	.24	.19	.14	.20	.24	.27	.26	.27	.19	.22	.22	.27	.31	.33	.33	.38	.28	.12	.19	.22	.12	.16	.30	.27	.24	.27	.38	.25	.29	.34		7.49
	WIND	40	51	61	50	37	40	69	88	57	68	32	44	70	69	80	91	51	35	63	70	54	26	41	60	111	58	72	37	29	38		1692
	MAX	81	68	64	76	84	80	72	72	66	73	78	81	75	78	76	71	67	68	62	72	69	82	76	78	66	80	75	84	88	87		75.0
	MIN	49	53	48	45	51	53	53	47	44	42	45	52	55	39	53	52	47	44	42	43	46	50	54	53	49	43	50	48	54	56		48.7
PALISADES DAM	EVAP	.29	.18	.19	.14	.14	.32	.39	.33	.22	.17	.28	.34	.26	.39	.25	.38	.37	.33	.07	.20	-	.11	.23	.38	.23	.16	.42	.07	.35	.29		7.748
	WIND	99	105	71	77	85	98	92	101	65	45	84	97	83	120	99	68	66	48	54	82	44	82	98	104	101	63	98	81	86	82		2478
	MAX	74	85	69	73	80	82	78	78	67	71	75	75	77	84	75	74	75	62	61	66	66	63	79	72	74	68	74	75	77	84		73.8
	MIN	43	45	49	45	43	48	50	47	42	43	43	47	47	49	48	48	46	42	42	41	49	48	48	52	45	43	44	45	45	45		45.7

SEE REFERENCE NOTES FOLLOWING STATION INDEX

SNOWFALL AND SNOW ON GROUND

STATION		DAY OF MONTH																												
		1	2	3	4	5	6	7	8	9	10	11	12	13	14	15	16	17	18	19	20	21	22	23	24	25	26	27	28	29	30	31
CENTRAL MOUNTAINS 04																																
WARREN	SNOWFALL																										T					
	SN ON GND																															
UPPER SNAKE RIVER PLAINS 09																																
ASHTON	SNOWFALL																									T						
	SN ON GND																															
POCATELLO WSO AP	SNOWFALL																			T												
	SN ON GND																															
	WTR EQUIV																															
EASTERN HIGHLANDS 10																																
ISLAND PARK DAM	SNOWFALL																									2.0						
	SN ON GND																									2						
KILGORE	SNOWFALL																									1.0						
	SN ON GND																															

SEE REFERENCE NOTES FOLLOWING STATION INDEX

STATION INDEX

STATION	INDEX NO.	DIVISION	COUNTY	DRAINAGE #	LATITUDE	LONGITUDE	ELEVATION	OBSERVATION TIME AND TABLES				OBSERVER
								TEMP.	PRECIP.	EVAP.	SPECIAL (SEE NOTES)	
ABERDEEN EXP STATION	0010	09	BINGHAM	12	42 57	112 50	4405	8A	8A	8A	G	UNIVERSITY OF IDAHO
AFTERTHOUGHT MINE	0070	06	OWYHEE	12	43 00	116 42	7220				S	NATL WEATHER SERVICE
AMERICAN FALLS 1 SW	0227	09	POWER	12	42 47	112 52	4318	5P	5P			IDAHO POWER CO (PLANT)
ANDERSON DAM	0282	04	ELMORE	2	43 21	115 28	3882	6P	6P		C H	U S BUR RECLAMATION
ARBON 2 NW	0347	10	POWER	12	42 30	112 34	5170	6P	6P			MRS GENA NEWPORT
ARCO 3 SW	0375	09	BUTTE	6	43 36	113 20	5328	5P	5P			MRS DARRELL RICHARDS
ARROWROCK DAM	0448	04	ELMORE	2	43 36	115 55	3275	8A	8A	8A	H	U S BUR RECLAMATION
ASHTON	0470	09	FREMONT	12	44 04	111 27	5260	7A	7A		H	GEORGE S SADORUS
AVERY R. S. NO 2	0528	04	SHOSHONE	10	47 15	115 55	2390	4P	4P		H	U. S. FOREST SERVICE
BALD MOUNTAIN	0540	04	BLAINE	12	43 39	114 24	8700				C	U.S. FOREST SERVICE
BARBER FLAT GS	0589	04	BOISE	2	43 49	115 32	4130				S	NATL WEATHER SERVICE
BAYVIEW MODEL BASIN	0667	01	KOOTENAI	9	47 59	116 33	2075	8A	8A			U S NAVY
BENTON DAM	0789	01	BONNER	9	48 21	116 48	2640				C	U S FOREST SERVICE
BENTON SPRING	0792	01	BONNER	9	48 21	116 46	4900				S	USFS EXPERIMENTAL FOR
BLACKFOOT 2 SSW	0915	09	BINGHAM	12	43 10	112 21	4487	5P	5P		H	RADIO STATION KBLI
BLISS	1002	07	GOODING	12	42 57	115 00	3275	6P	6P			NORTH SIDE CANAL CO
BOGUS BASIN	1014	04	BOISE	8	43 46	116 06	6196				S	NATL WEATHER SERVICE
BOISE 3 E	1016	05	ADA	2	43 37	116 08	3377				C	MILTON JOHNSTON
BOISE 7 N	1017	05	ADA	2	43 43	116 12	3885	8P	8P			EARL S OURADA
BOISE LUCKY PEAK DAM	1018	05	ADA	12	43 33	116 04	2840	8A	8A		C	CORPS OF ENGINEERS
BOISE WSO AP R	1022	05	ADA	12	43 34	116 13	2838	MID	MID		C HJ	NATL WEATHER SERVICE
BONANZA	1050	04	CUSTER	11	44 22	114 44	6420				S	NATIONAL WEATHER SERV
BONNERS FERRY 1 SW	1079	01	BOUNDARY	5	48 41	116 19	1860	7A	7A		C H	ARLO T GRUNERUD
BOSTETTER GS	1091	06	CASSIA	12	42 10	114 12	7500				S	SOIL CONSERVATION SERV
BROWNLEE DAM	1180	04	ADAMS	12	44 50	116 52	1844	8A	8A			IDAHO POWER COMPANY
BRUCE MEADOWS	1186	04	VALLEY	11	44 25	115 19	6390				S	U S FOREST SERVICE
BRUNEAU	1195	05	OWYHEE	12	42 53	115 48	2530	6P	6P			JUDY L. KING
BURLEY FACTORY	1298	07	CASSIA	12	42 33	113 48	4140				C	AMALGAMATED SUGAR CO
BURLEY FAA AP	1303	07	CASSIA	12	42 32	113 46	4146	MID	MID		H	FED AVIATION AGENCY
BURNT KNOB	1317	04	IDAHO	11	45 43	115 01	6400				S	U S FOREST SERVICE
CABINET GORGE	1363	01	BONNER	9	48 05	116 04	2257	5P	5P			WASH WATER POWER CO
CALDER	1370	04	SHOSHONE	10	47 16	116 11	2096				C	WILLIAM K. JONES
CALDWELL	1380	05	CANYON	2	43 40	116 41	2370	MID	5P			TWIN CITIES BROCSTNG CO
CAMBRIDGE	1408	05	WASHINGTON	12	44 34	116 41	2650	6P	6P			STUART DOPF
CAMBRIDGE 2 NE	1410	05	WASHINGTON	12	44 35	116 38	2660				C	HOWARD C MARTI
CAREY 2 SSE	1472	07	BLAINE	12	43 17	113 56	4770				C	MRS MILLARD L. MEANEA
CASCADE 1 NW	1514	04	VALLEY	8	44 32	116 03	4896	4P	4P		C H	U S BUR RECLAMATION
CASTLEFORD 2 N	1551	07	TWIN FALLS	12	42 33	114 52	3825	5P	5P			MR EARL HEIDEL
CAYUSE CREEK	1577	04	CLEARWATER	3	46 40	115 04	3500				S	SOIL CONSERVATION SERV.
CENTERVILLE ARBAUGH RH	1636	04	BOISE	2	43 54	115 51	4300		6P		C H	MRS XINIA JONES
CHALLIS	1663	08	CUSTER	11	44 30	114 14	5175	8A	8A		C	U S FOREST SERVICE
CHILLY BARTON FLAT	1671	08	CUSTER	6	43 59	113 49	6260	5P	5P			JAMES E. DAYLEY
CLARKIA RANGER STATION	1831	04	SHOSHONE	10	47 01	116 15	2835				C	U S FOREST SERVICE
COBALT	1932	04	LEMHI	11	45 05	114 14	5010	5P	5P		H	MRS. ELSIE M. SCHMUCK
COEUR D'ALENE 1 E	1956	01	KOOTENAI	4	47 41	116 45	2158	3P	3P		C H	U S FOREST SERVICE
CONDA	2071	10	CARIBOU	12	42 43	111 33	6200	8A	8A			J R SIMPLOT CO
COTTONWOOD	2154	02	IDAHO	3	46 01	116 20	3400	8A	8A		H	LLOYD D ROSE
COTTONWOOD 2 WSW	2159	02	IDAHO	3	46 02	116 23	3945				C	SABI FREI
COUNCIL	2187	05	ADAMS	12	44 44	116 26	2950	5P	5P		C H	U S FOREST SERVICE
CRATERS OF THE MOON NM	2260	09	BUTTE	6	43 28	113 34	5897	5P	5P		H	CRATERS OF THE MOON N M
DEADWOOD DAM	2385	04	VALLEY	8	44 19	115 38	5375	4P	4P		C H	U S BUR RECLAMATION
DEADWOOD SUMMIT	2395	04	VALLEY	11	44 32	115 34	7000				S	NATL WEATHER SERVICE
DECEPTION CREEK	2422	04	KOOTENAI	4	47 44	116 29	3060				S	COEUR D'ALENE N F
DEER FLAT DAM	2444	05	CANYON	12	43 35	116 45	2510	5P	5P			CARL PADOUR
DIXIE	2575	04	IDAHO	11	45 33	115 28	5610	8A	8A			MRS ZILPHA L WENZEL
DORIS CREEK	2634	04	CLEARWATER	3	46 35	115 23	4750				S	U S FOREST SERVICE
DRIGGS	2676	10	TETON	12	43 44	111 07	6116	5P	5P			MRS EDITH STEVENS
DRY CREEK FLAT	2696	10	ONEIDA	1	42 15	112 06	6350				S	SOIL CONSERVATION SERV
DRY FORK SUMMIT	2700	09	BUTTE	6	43 35	113 41	7300				S	NATIONAL WEATHER SERV
DUBOIS EXP STATION	2707	09	CLARK	6	44 15	112 12	5452	5P	5P		C H	INTERMOUNTAIN FRST & RG
DWORSHAK FISH HATCHERY	2845	03	CLEARWATER	3	46 30	116 18	995	8A	8A		C	DWORSHAK NATL FISH HAT
ELK CITY	2875	04	IDAHO	3	45 49	115 26	4058	8A	8A		H	MISS DAWN M NELSON
ELK RIVER 1 S	2892	04	CLEARWATER	3	46 46	116 11	2918	8A	8A		C	RUSSELL ECK
EMIGRANT SUMMIT	2927	10	BEAR LAKE	1	42 22	111 34	7350				S	NATL WEATHER SERVICE
EMMETT 2 E	2942	05	GEM	2	43 52	116 28	2500	5P	5P			JUDITH HARPER
ENAVILLE 2	2971	04	SHOSHONE	4	47 34	116 15	2400				C	MRS HAROLD KUISTI
FAIRFIELD RANGER STA	3108	04	CAMAS	12	43 21	114 47	5065	5P	5P		H	U S FOREST SERVICE
FENN RANGER STATION	3143	03	IDAHO	3	46 06	115 33	1585	8A	8A		C	SHEILA S WRIGHT
FLAT TOP MOUNTAIN	3252	06	OWYHEE	12	43 14	116 54	5800				S	RTMSTR-FRANK W ELFERING

SEE REFERENCE NOTES FOLLOWING STATION INDEX

STATION INDEX

STATION	INDEX NO.	DIVISION	COUNTY	DRAINAGE †	LATITUDE	LONGITUDE	ELEVATION	OBSERVATION TIME AND TABLES				OBSERVER
								TEMP.	PRECIP.	EVAP.	SPECIAL (SEE NOTES)	
FORT HALL INDIAN AGNCY	3297	09	BINGHAM	12	43 02	112 26	4460	5P	5P			FORT HALL IR PROJ
FORTY NINE MEADOWS	3314	04	SHOSHONE	3	47 06	115 53	4800				S	NATL WEATHER SERVICE
GALENA SUMMIT	3422	04	BLAINE	12	43 53	114 42	8800				S	US SOIL CON SERVICE
GARDEN VALLEY RS	3448	04	BOISE	8	44 04	115 55	3212	5P	5P			U S FOREST SERVICE
GIBBONSVILLE	3554	08	LEMHI	11	45 33	113 57	4480	5P	5P		H	DANIEL C AMES
GILMORE SUMMIT RANCH	3576	08	CUSTER	11	44 19	113 31	6580				S	NATL WEATHER SERVICE
GLENNS FERRY	3631	05	ELMORE	12	42 56	115 19	2510	8A	8A		H	THREE ISLAND STATE PARK
GOODING 1 S	3677	07	GOODING	12	42 55	114 42	3560			C		IDAHO ST DEPT-PUBLIC LD
GRACE	3732	10	CARIBOU	1	42 35	111 44	5550	5P	5P	C		UTAH PWR & LIGHT CO
GRANDJEAN	3736	04	BOISE	8	44 09	115 10	5130				S	U S FOREST SERVICE
GRAND VIEW 2 W	3760	05	OWYHEE	12	43 00	116 08	2400	6P	6P			MRS. ALMA MEYERS
GRANGEVILLE	3771	02	IDAHO	3	45 55	116 08	3355	10P	10P			WS OBSERVER
GRANGEVILLE 11 SE	3780	04	IDAHO	3	45 50	115 56	2250	5P	5P			MRS. AL SCHWARTZ
GRASMERE 8 S	3811	06	OWYHEE	12	42 16	115 53	5130			C		BILL TINDALL
GROUSE	3882	04	CUSTER	6	43 42	113 37	6100	5P	5P			LYNN KEELE
GUNNEL GUARD STATION	3902	10	CASSIA	12	42 06	113 12	5880				S	NATL WEATHER SERVICE
HAILEY RANGER STATION	3942	04	BLAINE	12	43 31	114 18	5328	8A	8A		H	U S FOREST SERVICE
HAMER 4 NW	3964	09	JEFFERSON	6	43 58	112 16	4791	5P	5P			U S F & W L SERVICE
HAZELTON	4140	07	JEROME	12	42 36	114 08	4060	5P	5P			NORTH SIDE CANAL CO
HEADQUARTERS	4150	04	CLEARWATER	3	46 38	115 48	3138	8A	8A			POTLATCH FORESTS INC
HENRY	4230	10	CARIBOU	12	42 55	111 29	6350	5P	5P		C H	VANN CHRISTENSEN
HILL CITY	4268	04	CAMAS	12	43 18	115 03	5090	5P	5P			ELMER T BENNETT
HOLLISTER	4295	06	TWIN FALLS	12	42 21	114 34	4525	5P	5P			SALMON RIVER CANAL CO
IDAHO CITY	4442	04	BOISE	2	43 50	115 50	3965	5P	5P			FRED A PROFFER
IDAHO FALLS 2 ESE	4455	09	BONNEVILLE	12	43 29	112 01	4765	5P	5P			KID-TV STATION
IDAHO FALLS 16 SE	4456	10	BONNEVILLE	12	43 21	111 47	5850	8P	8P		C	GEORGE W MEYER
IDAHO FALLS FAA AP	4457	09	BONNEVILLE	12	43 31	112 04	4730	MID	MID		H	FED AVIATION AGENCY
IDAHO FALLS 46 W	4460	09	BUTTE	6	43 32	112 57	4938	MID	MID		C HJ	NATL WEATHER SERVICE
IDAHO FALLS 6 NW	4464	09	BONNEVILLE	12	43 35	112 06	4788				G	MR. GARY CLEVERLY
IDA VADA	4475	06	OWYHEE	2	42 01	115 20	5850				S	CHRIS CALLEN
ISLAND PARK DAM	4598	10	FREMONT	12	44 25	111 24	6300	5P	5P	5P	H	U S BUR RECLAMATION
JEROME	4670	07	JEROME	12	42 44	114 31	3740	5P	5P			NORTH SIDE CANAL CO
JOHNSON GUARD STATION	4709	10	CARIBOU	12	42 43	111 12	6811				S	U S FOREST SERVICE
JORDAN VALLEY 41 S	4725	06	OWYHEE	13	42 24	117 02	5100				S	BILL ROSS
KAMIAH	4793	03	LEWIS	3	46 14	116 01	1212		8A			C RICHARD BOVEY
KELLOGG	4831	04	SHOSHONE	4	47 33	116 10	2320	8A	8A			WASHINGTON WATER PWR CO
KETCHUM R S	4845	04	BLAINE	12	43 41	114 21	5890	8A	8A		C H	U S FOREST SERVICE
KILGORE	4908	10	CLARK	6	44 24	111 53	6150	5P	5P		H	MRS ROY MC GOVERN
KOOSKIA	5011	03	IDAHO	3	46 09	115 59	1260	5P	5P			EDWARD T GILROY
KUNA 2 NNE	5038	05	ADA	12	43 31	116 24	2680	5P	5P			HARRY U GIBSON
KUNA 3 E	5043	05	ADA	12	43 29	116 21	2775				G	JAMES J. MC COY
LEADORE	5169	08	LEMHI	11	44 41	113 22	6000			C		DONALD B NOBLE
LEADORE 2	5177	08	LEMHI	11	44 41	113 21	5968	5P	5P			JACK WEIGAND
LEATHERMAN PASS	5184	08	CUSTER	6	44 06	113 45	9800				S	NATL WEATHER SERVICE
LEWISTON WSO AP R	5241	03	NEZ PERCE	3	46 23	117 01	1413	MID	MID		C HJ	NATL WEATHER SERVICE
LIFTON PUMPING STATION	5275	10	BEAR LAKE	1	42 07	111 18	5926	MID	MID	MID		UTAH PWR & LIGHT CO
LOLO PASS	5356	04	IDAHO	3	46 38	114 33	5199				S	U S FOREST SERVICE
LOWMAN	5414	04	BOISE	8	44 05	115 36	3950	5P	5P		H	DAVID J WEINER
LUNCH PEAK	5432	01	BONNER	9	48 22	116 12	6360				S	U S FOREST SERVICE
MACKAY RANGER STATION	5462	08	CUSTER	6	43 55	113 37	5897	5P	5P	C		U S FOREST SERVICE
MACKAY 4 NW	5466	08	CUSTER	6	43 57	113 40	6000	6P	6P	6P		BIG LOST IRRIGATION CO.
MAGIC LAKE RESORT	5510	07	BLAINE	12	43 17	114 23	4800	4P	4P			H Q HALL
MALAD	5544	10	ONEIDA	1	42 12	112 15	4600	7P	7P	C		JUNIUS L CROWTHER
MALAD CITY	5559	10	ONEIDA	1	42 10	112 19	4467	5P	5P		H	MARGARET W JONES
MALTA 2 E	5563	09	CASSIA	12	42 18	113 17	4540	6P	6P			GEORGE STANTON
MALTA RANGER STATION R	5567	09	CASSIA	12	42 19	113 22	4510			C		U S FOREST SERVICE
MASSACRE ROCKS ST PK	5678	09	POWER	12	42 40	113 00	4230	6P	6P			MASSACRE ROCKS ST PARK
MAY 8 ENE	5680	08	LEMHI	6	44 39	113 45	6800				S	NATL WEATHER SERVICE
MAY	5685	08	LEMHI	11	44 36	113 55	5110	5P	5P			MRS NORMA HERRIN
MC CALL	5708	04	VALLEY	8	44 54	116 07	5025	4P	4P		C H	U S FOREST SERVICE
MIDDLE FORK LODGE	5897	04	CUSTER	11	44 43	115 01	4480	8A	8A			MIDDLE FORK LODGE
MILL CREEK SUMMIT	5950	04	CUSTER	11	44 28	114 30	8794				S	NATL WEATHER SERVICE
MINIDOKA 10 WNW	5972	07	MINIDOKA	12	42 47	113 40	4290	8A	8A			JACK LOTT
MINIDOKA DAM	5980	07	MINIDOKA	12	42 40	113 29	4210	5P	5P			NATL WILDLIFE REFUGE
MONTPELIER RANGER STA	6053	10	BEAR LAKE	1	42 19	111 18	5960	8A	8A		H	U S FOREST SERVICE
MOOSE CREEK	6082	04	LEMHI	11	45 39	113 58	6200				S	U S FOREST SERVICE
MOOSE CREEK RANGER STA	6087	04	IDAHO	3	46 08	114 55	2480				S	U S FOREST SERVICE
MOSCOW 5 NE	6148	02	LATAH	7	46 48	116 55	3000			C		UNIVERSITY OF IDAHO
MOSCOW-UNIV OF IDAHO	6152	02	LATAH	7	46 44	116 58	2660	5P	5P	5P	G	UNIVERSITY OF IDAHO

SEE REFERENCE NOTES FOLLOWING STATION INDEX

STATION INDEX

IDAHO
JUNE 1975

STATION	INDEX NO.	DIVISION	COUNTY	DRAINAGE #	LATITUDE	LONGITUDE	ELEVATION	OBSERVATION TIME AND TABLES				OBSERVER
								TEMP.	PRECIP.	EVAP.	SPECIAL (SEE NOTES)	
MOUNTAIN HOME	6174	05	ELMORE	12	43 09	115 43	3185	10A	10A		C	RADIO KFLI
MUD FLAT	6208	06	OWYHEE	13	42 36	116 34	5500				S	SOIL CONSERVATION SERV
MULLAN	6230	04	SHOSHONE	4	47 28	115 48	3319				C	BRUNO E AIRAS
MULLAN PASS	6237	04	SHOSHONE	4	47 27	115 40	5963				S	NATL WEATHER SERVICE
NEW MEADOWS RANGER STA	6388	04	ADAMS	11	44 58	116 17	3870	8A	8A			U S FOREST SERVICE
NEZPERCE	6424	02	LEWIS	3	46 15	116 15	3145	7P	7P		H	FRED VOGEL JR
NEZ PERCE PASS	6430	04	IDAHO	3	45 43	114 30	6587				S	U S FOREST SERVICE
NORTH STAR RANCH	6493	04	IDAHO	3	45 55	114 50	2800	9A	9A			CAROLYN WOLFINBARGER
OAKLEY	6542	10	CASSIA	12	42 14	113 53	4600	6P	6P		H	ROBERT WHITTLE
OLA 4 S	6590	05	GEM	8	44 08	116 17	2990	5P	5P		C	MRS. DOROTHY F. BEAL
OROFINO	6681	03	CLEARWATER	3	46 29	116 15	1027	3P	3P			U S POSTAL DEPT.
PALISADES DAM	6764	10	BONNEVILLE	12	43 21	111 13	5385	5P	5P	5P	C	U S BUR RECLAMATION
PARMA EXPERIMENT STA	6844	05	CANYON	2	43 48	116 57	2215	8A	8A			U OF I EXPERIMENT STA
PAUL 1 ENE	6877	07	MINIDOKA	12	42 37	113 45	4210	8A	8A			AMALGAMATED SUGAR CO
PAYETTE	6891	05	PAYETTE	8	44 05	116 56	2150	5P	5P		H	G G BOLLINGER
PICABO	7040	07	BLAINE	12	43 18	114 04	4875	8A	8A			NICK PURDY
PIERCE R	7046	04	CLEARWATER	3	46 30	115 48	3100	8A	8A		C H	U S F S
PINE 1 N	7077	04	ELMORE	2	43 30	115 18	4220				S	US GEOLOGICAL SURVEY
PLUMMER 3 WSW	7188	01	BENEWAH	4	47 19	116 57	2970				C	BENARD J. LA SARTE
POCATELLO WSO AP R	7211	09	POWER	12	42 55	112 36	4454	MID	MID		C HJ	NATL WEATHER SERVICE
PORTHILL	7264	01	BOUNDARY	5	49 00	116 30	1775	7A	7A		H	U S IMMIGRATION SERVICE
PORTHILL 1 SW	7269	01	BOUNDARY	5	49 00	116 30	1700				C	MRS. KATHRYN M. TRACHT
POTLATCH 3 NNE	7301	02	LATAH	7	46 58	116 53	2600	6P	6P		H	CLIFFORD J. FRENCH
POWELL	7320	04	IDAHO	3	46 31	114 41	3632	7A	7A		H	IDAHO DEPT OF HWYS
PRAIRIE	7327	04	ELMORE	2	43 30	115 35	4780				C	CLYDE J. COOK
PRESTON SUGAR FACTORY	7353	10	FRANKLIN	1	42 04	111 51	4720	8A	8A			AMALGAMATED SUGAR CO
PRIEST RIVER EXP STA	7386	01	BONNER	9	48 21	116 50	2380	5P	5P		H	U S FOREST SERVICE
PUTNAM MOUNTAIN	7465	10	BINGHAM	12	43 03	112 07	5667				S	FORT HALL IR PROJ
REED RANCH	7575	04	VALLEY	11	44 53	115 42	4100				S	U S FOREST SERVICE
REYNOLDS	7648	06	OWYHEE	12	43 12	116 45	3930	9A	9A		H	AGRI RESEARCH SERVICE
REYNOLDS MOUNTAIN	7652	06	OWYHEE	12	43 04	116 45	6800				C	AGRI RESEARCH SERVICE
RICHFIELD	7673	07	LINCOLN	12	43 04	114 09	4306	5P	5P		H	LESLIE F BUSHBY
RIGGINS	7706	03	IDAHO	11	45 25	116 18	1800	6P	6P			DAVID TATE
RIRIE 12 ESE	7727	10	BONNEVILLE	12	43 34	111 34	5520		5P			JOHN L JOLLEY
SAGE CREEK	8016	08	CUSTER	11	44 08	114 02	8000				S	NATL WEATHER SERVICE
ST ANTHONY 1 WNW	8022	09	FREMONT	12	43 58	111 43	4950	9A	9A			STATE YOUTH TRNG CENTER
SAINT MARIES	8062	01	BENEWAH	10	47 19	116 34	2220	4P	4P			U S FOREST SERVICE
SALMON 1 N	8080	08	LEMHI	11	45 11	113 45	3970	5P	5P			RADIO STATION KSRA
SANDPOINT EXP STATION	8137	01	BONNER	9	48 17	116 34	2100	5P	5P		C H	SANDPOINT BRANCH EXP ST
SAWTELLE PEAK	8158	10	FREMONT	12	44 32	111 25	7720				S	U S BUREAU RECLAMATION
SEVEN DEVILS G.S.	8282	04	IDAHO	11	45 21	116 31	7150				S	U.S. FOREST SERVICE
SHAKE CREEK RANGER STA	8303	04	ELMORE	2	43 37	115 10	4727				S	SOIL CONSERVATION SERV.
SHOSHONE 1 WNW	8380	07	LINCOLN	12	42 58	114 26	3950	5P	5P			STATE DIV OF HWYS
SHOUP	8395	04	LEMHI	11	45 22	114 18	3400	5P	5P			FRANK VARIN
SLUG CREEK DIVIDE	8483	10	CARIBOU	12	42 34	111 18	7230				S	SOIL CONSERVATION SERV
SMITH CREEK	8509	01	BOUNDARY	5	48 57	116 36	3520				S	KANIKSU NATIONAL FOREST
SNOWBANK MOUNTAIN	8515	05	VALLEY	8	44 27	116 08	8280				S	NATL WEATHER SERVICE
SOLDIER CREEK ADM SITE	8548	04	CAMAS	12	43 29	114 49	5740				S	U S FOREST SERVICE
STANLEY	8676	04	CUSTER	11	44 13	114 56	6250	8A	8A			GEORGE S COLE
STIBNITE STORAGE	8748	04	VALLEY	11	44 58	115 20	6500				S	NATL WEATHER SERVICE
STREVELL	8786	10	CASSIA	12	42 01	113 17	5290	5P	5P			WS OBSERVER
SUBLETT GUARD STATION	8802	10	POWER	12	42 22	112 58	5800				S	U S FOREST SERVICE
SUGAR	8818	09	MADISON	12	43 53	111 45	4890	5P	5P			GORDON E. JOHNSON
SWAN FALLS POWER HOUSE	8928	05	ADA	12	43 15	116 23	2325	5P	5P			IDAHO POWER COMPANY
SWAN VALLEY	8937	10	BONNEVILLE	12	43 27	111 20	5270	5P	5P		H	C.V. CAMPBELL
TAYLOR RANCH	9000	04	VALLEY	11	45 06	114 51	3835	8A	8A			UNIVERSITY OF IDAHO
TENSED	9029	01	BENEWAH	4	47 10	116 55	2550	6P	6P			REV ERIC A FISCHER
TETONIA EXP STATION	9065	10	TETON	12	43 51	111 16	6170	5P	5P		C H	U OF I EXPERIMENT STA
THREE CREEK	9119	06	OWYHEE	12	42 05	115 15	5460	5P	5P		C H	PAULA BRACKETT
TWIN FALLS 3 SE	9299	07	TWIN FALLS	12	42 32	114 25	3765	8A	8A			AMALGAMATED SUGAR CO
TWIN FALLS WSO	9303	07	TWIN FALLS	12	42 33	114 21	3960	8A	8A	8A	G	NATL WEATHER SERVICE
WALLACE WOODLAND PARK	9498	04	SHOSHONE	4	47 30	115 53	2935	8A	8A			MRS. MARIAN L. DANCER
WARREN	9560	04	IDAHO	11	45 16	115 40	5907	5P	5P		H	JACK W PICKELL
WEBER CREEK	9626	10	CLARK	6	44 23	112 40	6700				S	SOIL CONSERVATION SERV
WEISER 2 SE	9638	05	WASHINGTON	12	44 14	116 57	2103	5P	5P			RADIO KWEI
WET CREEK SUMMIT	9730	08	CUSTER	6	44 02	113 28	7600				S	NATL WEATHER SERVICE
WILLOW FLAT	9830	10	FRANKLIN	1	42 09	111 38	6100				S	US SOIL CON SERVICE
WINCHESTER 1 SW	9846	02	LEWIS	3	46 13	116 38	4180	6P	6P			HARVEY S. HUMPHREY
YELLOW PINE 7 S	9951	04	VALLEY	11	44 47	115 30	5100	8A	8A		C	MRS EMMA R COX

SEE REFERENCE NOTES FOLLOWING STATION INDEX

LATE REPORTS
MONTHLY SUMMARIZED STATION AND DIVISIONAL DATA

Station	Temperature													Precipitation									
									No. of Days									Snow Sleet			No. of Days		
									Max.		Min.												
	Average Maximum	Average Minimum	Average	Departure From Normal	Highest	Date	Lowest	Date	Degree Days	90° or Above	32° or Below	32° or Below	0° or Below	Total	Departure From Normal	Greatest Day	Date	Total	Max. Depth on Ground	Date	.10 or More	.50 or More	1.00 or More
* * * JULY 1974																							
HENRY	84.5		M		93	14				5	0			.39				.0	0			0	0
NORTH STAR RANCH	84.9	48.3	66.6		97	30	38	3	38	11	0	0	0	1.42		.61	11	.0	0		5	1	0
* * * OCTOBER 1974																							
HENRY														1.96		.70	4	5.0	4	23	5	2	0
MIDDLE FORK LODGE	M	M	M		79	2+	20	6		0	0		0			.41	22					0	0
* * * NOVEMBER 1974																							
ST ANTHONY 1 WNW	43.7	23.5	33.6	1.3	55	8	9	30	934	0	2	28	0	.58	- .76	.19	9	2.0	2	30+	3	0	0
STANLEY	41.4M	12.9M	27.2M		55	5	- 5	30+	1129	0	2	30	5	1.08		.36	7	10.0	3	24+	4	0	0
* * * FEBRUARY 1975																							
DEADWOOD DAM	33.7M	13.5	23.6M	.5	48	25	-17	21	1139	0		27	8	5.64	1.97	.84	12				16	4	0
KELLOGG	37.0	21.5	29.3		50	24	2	6	993	0	7	26	0	4.22		.82	13	20.9	22	10	12	1	0
* * * MARCH 1975																							
WEISER 2 SE	52.4M	29.7M	41.1M	- 1.2			19	28	738	0	0	20	0	1.86	1.06	.72	25		0		7	1	0

See Reference Notes Following Station Index

LATE REPORTS
DAILY PRECIPITATION

IDAHO

Station	Total	Day of Month																												
		1	2	3	4	5	6	7	8	9	10	11	12	13	14	15	16	17	18	19	20	21	22	23	24	25	26	27	28	29	30	31
• • •																																
[illegible] 1974																																
HENRY NORTH STAR RANCH	.39 .42	*	.22					.17			.38	.61	.13			.05 T		.12			.12									.01		
• • •																																
OCTOBER 1974																																
HENRY MIDDLE FORK LODGE	1.36 -				.70					-	.15 -	-	.20									.50 .17	.41		.41						.07		
• • •																																
NOVEMBER 1974																																
ST ANTH NO 1 WNW STANLEY	.58 1.08	.12 .17	T T				T	.36	.05	.19 .09	.04	T							.04 .19	.03 .10				T .02	.09	.01		T	.11 .05			
• • •																																
FEBRUARY 1975																																
DIAMOND RW KELLOGG	5.64 4.22	.24	.48 .17	.12 .46	.36			.24 .40	.12 .46	.48 .11	.36 .23	.12 .07	.84 .33	.60 .82	.24 .12	T	.12 .07	.03	T	.06	.60 .38	.02			.12 .29			T	.60 .20			
• • •																																
MARCH 1975																																
WEISER 2 SE	1.86								.18	.10	.11					T	.09	.19				.18	.08	.08	.13	.72						

See reference notes following Station Index

LATE REPORTS
DAILY TEMPERATURES

Station		Day of Month																												Average
		1	2	3	4	5	6	7	8	9	10	11	12	13	14	15	16	17	18	19	20	21	22	23	24	25	26	27	28	29	30	31	
* * *	MAX																															
	MIN																															
JULY 1974	MAX																															
	MIN																															
HENRY	MAX	85	80	73	74	85	85	80	80	80	78	70	85	90	93	85	85	85	85	90	85	89	89	88	85	85	90	87	90	89	87	88	84.5
	MIN																															
NORTH STAR RANCH	MAX	92	81	78	87	87	77	80	83	75	69	70	65	80	90	95	75	87	89	90	94	89	92	90	86	87	87	90	86	91	97	93	84.9
	MIN	47	43	38	41	52	49	54	54	54	52	49	44	45	49	56	48	46	50	54	52	53	57	48	44	43	40	42	44	45	53	50	48.3
* * *	MAX																															
	MIN																															
OCTOBER 1974	MAX																															
	MIN																															
HENRY	MAX																															
	MIN																															
MIDDLE FORK LODGE	MAX	79	79	78	66	61	56											65	67	68	68	70	39	50	51	55	55	60	59	62	62	55	
	MIN	32	32	24	26	24	20											34	23	25	22	25	33	27	29	27	28	28	28	28	31	47	
* * *	MAX																															
	MIN																															
NOVEMBER 1974	MAX																															
	MIN																															
ST ANTHONY 1 WNW	MAX	44	45	49	51	41	45	42	55	40	35	40	43	42	53	44	45	45	51	47	39	50	54	43	43	46	44	39	35	32	30		43.7
	MIN	37	32	24	23	24	31	27	31	29	30	20	22	26	24	21	25	21	22	25	27	28	33	15	16	18	20	19	13	23	9		23.5
STANLEY	MAX	48	42	44	45	55	46	39	40	39		38	38	45	53	44	48	49	52	35	38	47	35	35	35	44	35	35	35	31	31		41.4
	MIN	29	27	18	14	14	18	18	18	22		8	16	21	16	16	9	7	10	23	10	16	11	11	18	19	- 5	- 3	0	- 2	- 5		12.9
* * *	MAX																															
	MIN																															
FEBRUARY 1975	MAX																															
	MIN																															
DEADWOOD DAM	MAX	28	32	28	28	32	21	36	36	36	37	36	34	37	34	36	28	32	28	36	28	27		43	46	48	30	36	37				33.7
	MIN	7	28	19	18	16	- 2	21	28	28	28	28	28	34	27	- 2	12	-15	-11	21	18	-17	-13	1	18	0	0	27	32				13.5
KELLOGG	MAX	28	37	36	38	24	27	28	29	22	26	40	40	47	45	42	40	36	34	38	42	33	33	38	50	47	46	42	48				37.0
	MIN	17	28	27	21	15	2	4	12	11	15	26	34	36	31	22	24	25	28	29	28	10	12	24	32	19	19	21	30				21.5
* * *	MAX																															
	MIN																															
MARCH 1975	MAX																															
	MIN																															
WEISER 2 SE	MAX	54	53	53	54	54	54	59	59	51	55	53	53	56	54	54	52	58	58		48	47	46	50	51	50	42	40	45	57	58	55	52.4
	MIN	34	34	28	30	29	25	26	36	36	33	34	22	26	23	32		23	39	39	30	26	31	28	36	36	23	22	19	30	29	31	29.7
	MAX																															
	MIN																															
	MAX																															
	MIN																															
	MAX																															
	MIN																															
	MAX																															
	MIN																															
	MAX																															
	MIN																															
	MAX																															
	MIN																															
	MAX																															
	MIN																															
	MAX																															
	MIN																															
	MAX																															
	MIN																															
	MAX																															
	MIN																															
	MAX																															
	MIN																															
	MAX																															
	MIN																															
	MAX																															
	MIN																															
	MAX																															
	MIN																															
	MAX																															
	MIN																															
	MAX																															
	MIN																															
	MAX																															
	MIN																															
	MAX																															
	MIN																															
	MAX																															
	MIN																															
	MAX																															
	MIN																															
	MAX																															
	MIN																															
	MAX																															
	MIN																															

See Reference Notes Following Station Index

LATE REPORTS
SNOWFALL AND SNOW ON GROUND

Station		Day of month																												
		1	2	3	4	5	6	7	8	9	10	11	12	13	14	15	16	17	18	19	20	21	22	23	24	25	26	27	28	29	30	31
* * * OCTOBER 1974																																
HENRY	SNOWFALL																					1.0		4.0								
	SN ON GND																					1		4								
* * * FEBRUARY 1975																																
DEADWOOD DAM	SNOWFALL	-	-	-	-	-	-	-	-	-	-	-	-	-	-	-	-	-	-	-	-	-	-	-	-	-	-	-	-			
	SN ON GND	-	-	-	-	-	-	-	-	-	-	-	-	-	-	-	-	-	-	-	-	-	-	-	-	-	-	-	-			

See Reference Notes Following Station Index

CORRECTIONS

DATE	TABLE	DIVISION	STATION	CORRECTION
MARCH 1974	MONTHLY SUMMARIZED STATION & DIVISIONAL DATA	SOUTHWESTERN VALLEYS 05	COUNCIL	TOTAL SNOWFALL, T.
MARCH 1974	SNOWFALL AND SNOW ON GROUND	SOUTHWESTERN VALLEYS 05	COUNCIL	SNOWFALL ON 4th, T.
JUNE 1974	MONTHLY SUMMARIZED STATION & DIVISIONAL DATA	CENTRAL MOUNTAINS 04	ATLANTA	TOTAL SNOWFALL, T
JUNE 1974	SNOWFALL AND SNOW ON GROUND	CENTRAL MOUNTAINS 04	ATLANTA	SNOWFALL ON 7th, T
JULY 1974	MONTHLY SUMMARIZED STATION & DIVISIONAL DATA	CENTRAL MOUNTAINS 04	FAIRFIELD RANGER STA.	MINIMUM TEMPERATURE, M; AVERAGE TEMPERATURE, M; LOWEST TEMPERATURE, M; DATE, M; TOTAL DEGREE DAYS, M.
JULY 1974	MONTHLY SUMMARIZED STATION & DIVISIONAL DATA	CENTRAL MOUNTAINS 04	DIVISION	AVERAGE TEMPERATURE, 64.8; DEPARTURE FROM NORMAL .7.
JULY 1974	DAILY TEMPERATURES	CENTRAL MOUNTAINS 04	FAIRFIELD RANGER STA.	MINIMUM TEMPERATURE ON 1st THROUGH 31st, M; AVERAGE MINIMUM TEMPERATURE, M.
AUGUST 1974	MONTHLY SUMMARIZED STATION & DIVISIONAL DATA	CENTRAL MOUNTAINS 04	FAIRFIELD RANGER STA.	MINIMUM TEMPERATURE, M; AVERAGE TEMPERATURE, M; LOWEST TEMPERATURE, M; DATE, M; TOTAL DEGREE DAYS, M; NUMBER OF DAYS WITH MINIMUM TEMPERATURE 32° OR BELOW, M.
AUGUST 1974	DAILY TEMPERATURES	CENTRAL MOUNTAINS 04	FAIRFIELD RANGER STA.	MINIMUM TEMPERATURE ON 1st THROUGH 31st, M; AVERAGE MINIMUM TEMPERATURE, M.
SEPTEMBER 1974	MONTHLY SUMMARIZED STATION & DIVISIONAL DATA	CENTRAL MOUNTAINS 04	FAIRFIELD RANGER STA.	MINIMUM TEMPERATURE, M; AVERAGE TEMPERATURE, M; LOWEST TEMPERATURE, M; DATE, M; TOTAL DEGREE DAYS, M; NUMBER OF DAYS WITH MINIMUM TEMPERATURE 32° OR BELOW, M.
SEPTEMBER 1974	MONTHLY SUMMARIZED STATION & DIVISIONAL DATA	CENTRAL MOUNTAINS 04	DIVISION	AVERAGE TEMPERATURE 56.4; DEPARTURE FROM NORMAL, 2.0.
SEPTEMBER 1974	DAILY TEMPERATURES	CENTRAL MOUNTAINS 04	FAIRFIELD RANGER STA.	MINIMUM TEMPERATURE ON 1st THROUGH 30th, M; AVERAGE MINIMUM TEMPERATURE, M.
OCTOBER 1974	TEMPERATURE & PRECIPITATION EXTREMES			LOWEST TEMPERATURE, 3 STATIONS, 10, DATE 22+.
OCTOBER 1974	MONTHLY SUMMARIZED STATION & DIVISIONAL DATA	CENTRAL MOUNTAINS 04	FAIRFIELD RANGER STA.	LOWEST TEMPERATURE, M; DATE, M.
OCTOBER 1974	DAILY TEMPERATURES	CENTRAL MOUNTAINS 04	FAIRFIELD RANGER STA.	MINIMUM TEMPERATURE ON 2, 3, 6, 10, 11, 20, M.
NOVEMBER 1974	MONTHLY SUMMARIZED STATION & DIVISIONAL DATA	CENTRAL MOUNTAINS 04	ATLANTA	TOTAL SNOWFALL, 8.0.
NOVEMBER 1974	MONTHLY SUMMARIZED STATION & DIVISIONAL DATA	CENTRAL MOUNTAINS 04	FAIRFIELD RANGER STA.	MINIMUM TEMPERATURE, M; AVERAGE TEMPERATURE, M; LOWEST TEMPERATURE, M; DATE, M; TOTAL DEGREE DAYS, M; NUMBER OF DAYS WITH MINIMUM TEMPERATURE 32° OR BELOW, M.
NOVEMBER 1974	MONTHLY SUMMARIZED STATION & DIVISIONAL DATA	CENTRAL MOUNTAINS 04	HEADQUARTERS	MAXIMUM DEPTH OF SNOW ON GROUND, 1; DATE 30.
NOVEMBER 1974	MONTHLY SUMMARIZED STATION & DIVISIONAL DATA	UPPER SNAKE RIVER PLAINS 09	CRATERS OF THE MOON NM	MAXIMUM DEPTH OF SNOW ON GROUND, M; DATE M.
NOVEMBER 1974	DAILY TEMPERATURES	CENTRAL MOUNTAINS 04	FAIRFIELD RANGER STA.	MINIMUM TEMPERATURES ON 1st THROUGH 19th, M; AVERAGE MINIMUM TEMPERATURE, M.
NOVEMBER 1974	SNOWFALL AND SNOW ON GROUND	CENTRAL MOUNTAINS 04	ATLANTA	SNOWFALL ON 18th, T.
NOVEMBER 1974	SNOWFALL AND SNOW ON GROUND	UPPER SNAKE RIVER PLAINS 09	CRATERS OF THE MOON NM	SNOW ON THE GROUND ON 27th, 28th, 29th, 30th, M.
DECEMBER 1974	MONTHLY SUMMARIZED STATION & DIVISIONAL DATA	CENTRAL MOUNTAINS 04	HILL CITY	MAXIMUM DEPTH OF SNOW ON GROUND, M; DATE, M.
DECEMBER 1974	MONTHLY SUMMARIZED STATION & DIVISIONAL DATA	CENTRAL PLAINS 07	HAZELTON	MAXIMUM DEPTH OF SNOW ON THE GROUND, 2; DATE, 31+.
DECEMBER 1974	MONTHLY SUMMARIZED STATION & DIVISIONAL DATA	CENTRAL PLAINS 07	MINIDOKA DAM	MAXIMUM DEPTH OF SNOW ON GROUND, 3; DATE, 31+.
DECEMBER 1974	MONTHLY SUMMARIZED STATION & DIVISIONAL DATA	NORTHEASTERN VALLEYS 08	MACKAY 4 NW	MAXIMUM DEPTH OF SNOW ON GROUND, M; DATE, M.
JANUARY 1975	MONTHLY SUMMARIZED STATION & DIVISIONAL DATA	UPPER SNAKE RIVER PLAINS 09	HOWE	TOTAL PRECIPITATION, D .75; DEPARTURE FROM NORMAL, -.02; GREATEST DAY OF PRECIPITATION, M; TOTAL SNOWFALL, 7.5; NUMBER OF DAYS WITH .50 OR MORE, M.

CORRECTIONS

DATE	TABLE	DIVISION	STATION	CORRECTION
JANUARY 1975	MONTHLY SUMMARIZED STATION & DIVISIONAL DATA	UPPER SNAKE RIVER PLAINS 09	DIVISION	AVERAGE PRECIPITATION, .84; DEPARTURE FROM NORMAL, -.17; AVERAGE SNOWFALL, 12.0.
JANUARY 1975	DAILY PRECIPITATION	UPPER SNAKE RIVER PLAINS 09	HOWE	MONTHLY TOTAL, D .75; AMOUNT 1 THROUGH 30, *; AMOUNT ON 31st, D .75.
APRIL 1975	MONTHLY SUMMARIZED STATION & DIVISIONAL DATA	PANHANDLE 01	BAYVIEW MODEL BASIN	TOTAL PRECIPITATION, 1.75; NUMBER OF DAYS WITH PRECIPITATION, .10 OR MORE, 7.
APRIL 1975	MONTHLY SUMMARIZED STATION & DIVISIONAL DATA	PANHANDLE 01	DIVISION	AVERAGE PRECIPITATION, 1.88; DEPARTURE FROM NORMAL, .12.
APRIL 1975	DAILY PRECIPITATION	PANHANDLE 01	BAYVIEW MODEL BASIN	MONTHLY TOTAL, 1.75; AMOUNT ON 6th, T.

Additional information regarding the climate of this State may be obtained by writing to the National Climatic Center, Federal Building, Asheville, N.C. 28801, or to any Weather Service Office near you. Additional precipitation data are contained in the "HOURLY PRECIPITATION DATA" for this State.

DIMENSIONAL UNITS: Unless otherwise indicated, dimensional units used in this bulletin are: Temperature in °F, precipitation and evaporation in inches and wind movement in miles. Monthly degree day totals are the sums of the negative departures of average daily temperatures from 65°F. In "Supplemental Data" table directions entered in figures are tens of degrees. Resultant wind is the vector sum of wind directions and speeds divided by the number of observations.

OBSERVATION TIME: The Station Index shows observation times in local standard time. During the summer months some observers take the observations on daylight saving time. Snow on ground in the "Snowfall and Snow on Ground" table is at observation time for all except National Weather Service Offices and FAA stations. For these stations snow on ground values are at 4:00 a.m., P.s.t. and 5:00 a.m., m.s.t., except Idaho Falls 46 W, which is 8:00 a.m., m.s.t. Data in the "Extremes" table, "Daily Precipitation" table, "Daily Temperature" table, "Evaporation and Wind" table, and snowfall in the "Snowfall and Snow on Ground" table, when published, are for the 24 hours ending at time of observation.

EVAPORATION is measured in the standard Weather Service-type pan of 4-foot diameter unless otherwise noted below in the Evaporation and Wind table. Max and Min values in the Evaporation and Wind table are extremes of temperature of water in pan as recorded during 24 hours ending at time of observation. Wind is the total wind movement in miles over the evaporation pan as determined by a continuous anemometer recorder located 6-8 inches above the pan.

WATER EQUIVALENT values published in the "Snowfall and Snow on Ground" table are the water equivalent of snow, sleet, or ice on the ground. Samples for obtaining measurements are taken from different points for successive observations; consequently, occasional drifting and other causes of local variability in the snowpack may result in apparent inconsistencies in the record. Time of observation 10:00 a.m., P.s.t.

SNOWFALL: Entries of snowfall in the "Monthly Summarized Data" table, the "Snowfall and Snow on Ground" table, and in the "Seasonal Snowfall" table, include snow and sleet. Entries of snow on ground include snow, sleet, and ice.

NORMALS for all stations are climatological standard normals based on the period 1941-1970.

DIVISIONS, as used in this publication, became effective with data for January 1957.

STATION NAMES: Figures and letters following the station name, such as 12 SSW, indicate distance in miles and direction from the post office.

SEASONAL TABLES: Monthly and seasonal snowfall and heating degree days for the 12 months ending with the preceding June data will be carried in the July issue of this bulletin.

EVAPORATION AND WIND TABLE:

Lifton Pumping Station	: Pan is of stainless steel.

DAILY SOIL TEMPERATURES TABLE:

Aberdeen Exp Station	: Delco loam, bare soil, non-irrigated. Slope 1 percent to SSE. Max and min for 24 hours ending at 8 a.m. Palmer dial soil thermometer.
Idaho Falls 6 NW	: Pancheri silt loam, bare ground, gravel covered, non-irrigated. Slope 1 percent to NE. Max and min for 24 hours ending at 8 a.m. Palmer dial soil thermometer.
Kuna 3 E	: Elijah silt loam, eroded, clipped bluegrass sod cover, irrigated. Max and min for 24 hours ending at 6 p.m. Palmer dial soil thermometer.
Moscow - Univ of Idaho	: Soil - (unnamed) silt loam, wheatgrass, sprinkled. Slope 2 percent to E. Max and min for 24 hours ending at 5 p.m. Bristow recording soil thermometers.
Twin Falls WSO	: Portneuf silt loam, bluegrass covered, nonirrigated. Slope 1 percent to N. Max and min for 24 hours ending at 8 a.m. 4-inch thermometer - Taylor recording. Other depths - Palmer dial soil thermometer.

LATE REPORTS AND CORRECTIONS will be carried only in the June and December issues of this bulletin.

INTERPOLATED VALUES for monthly precipitation totals may be found in the annual issue of this publication.

IN THE DATA TABLES THE SYMBOLS AND LETTERS WHEN USED INDICATE THE FOLLOWING:

- No record in the "Supplemental Data" table, "Daily Precipitation" table, "Evaporation and Wind" table, "Snowfall and Snow on Ground" table, "Daily Soil Temperatures" table, and the Station Index.

  No record in the "Monthly Summarized Data" table and the "Daily Temperature" table is indicated by no entry.

\+ And also on an earlier date or dates.

++ Highest observed one minute windspeed. This station is not equipped with an instrument to measure fastest mile data.

* Amount included in following measurement, time distribution unknown.

‡ Extreme occurred at station with incomplete data which may have been exceeded.

// Gage is equipped with a windshield.

B Adjusted to a full month.

D Water equivalent of snowfall wholly or partly estimated, using a ratio of 1 inch water equivalent to every 10 inches of new snowfall.

E Amount is partially estimated.

M One or more days of record missing; if average value is entered, less than 10 days record is missing. See "Daily Temperature" table for detailed daily record. Degree day data, if carried for this station, have been adjusted to represent the value for a full month.

R Amounts from recording gage. (These amounts are essentially accurate but may vary slightly from the amounts to be published later in Hourly Precipitation Data.)

T Trace, an amount too small to measure.

V Includes total for previous month.

IN THE STATION INDEX THE SYMBOLS AND LETTERS WHEN USED INDICATE THE FOLLOWING:

AR This entry in time of observation column in Station Index means after rain.

C Recording Rain Gage Station. Hourly precipitation values are processed for special purposes, and are published later in the "Hourly Precipitation Data" bulletin. If daily amounts are published in "Climatological Data" bulletin they are from a separate non-recording gage, except where indicated by reference 'R'. Such amounts may differ from amounts published from the recording gage in the "Hourly Precipitation Data" bulletin.

G "Soil Temperature" table.

H "Snowfall and Snow on Ground" table. Omission of data in any month indicates no snowfall and/or snow on ground in that month.

J "Supplemental Data" table.

SS This entry in time of observation column in Station Index means observation made near sunset.

VAR This entry in time of observation column in Station Index means variable.

\# Thermometers are generally exposed in a shelter located a few feet above sod-covered ground; however, this reference indicates that the thermometers are exposed in a shelter located on the roof of a building.

‡ DRAINAGE CODE: 1-BEAR 2-BOISE 3-CLEARWATER 4-COEUR D'ALENE 5-KOOTENAI 6-LOST 7-PALOUSE 8-PAYETTE 9-PEND OREILLE 10-ST. JOE 11-SALMON 12-SNAKE 13-OWYHEE

Stations appearing in the tables with no data were either missing or received too late to be included in this issue.

General weather conditions in the U.S. for each month are described in the CLIMATOLOGICAL DATA NATIONAL SUMMARY and STORM DATA.

Information concerning the history of changes in locations, elevations, exposure, etc., of substations through 1955 may be found in the publication "Substation History" for this State, price 40 cents. Similar information for regular National Weather Service Offices may be found in the latest annual issue of Local Climatological Data, price 15 cents. These publications may be obtained from the National Climatic Center at the address shown above.

Subscription Price: $4.50 a year for each section including annual summary; $4.70 additional for foreign mailing; 35¢ single copy; 30¢ annual summary. Make checks payable to Department of Commerce, NOAA; send payments and orders to: National Climatic Center, Federal Building, Asheville, N. C. 28801. Attn: Publications.

I certify that this is an official publication of the National Oceanic and Atmospheric Administration, and is compiled from records on file at the National Climatic Center, Asheville, North Carolina 28801.

William H. Hoggard
Director, National Climatic Center

USCOMM-NOAA-ASHEVILLE, N.C. 8/5/75-1010

IDAHO
STATUTE MILES
0 10 20 30 40 50
STATION LEGEND
Precipitation only
Precipitation, storage
Precipitation and Temperature
Precipitation, Temperature and Evaporation
Type of gage
Non recording
Recording
Both types
Double circle combinations indicate the availability of more detailed meteorological data
ALBERS EQUAL AREA PROJECTION
STANDARD PARALLELS AT 29 1/2° AND 45 1/2°
120TH MERIDIAN TIME ZONE
105TH MERIDIAN TIME ZONE
PANHANDLE
NORTH CENTRAL
NORTH CENTRAL PRAIRIES
CENTRAL CANYONS
CENTRAL MOUNTAINS
NORTHEASTERN VALLEYS
SOUTHWESTERN VALLEYS
WESTERN VALLEYS
UPPER SNAKE RIVER PLAINS
EASTERN HIGHLANDS
CENTRAL PLAINS
SOUTHWESTERN HIGHLANDS
120TH
105TH
105 TH
120 TH
Eureka RS
Libby 32 SSF
Trout Creek RS
Thompson Falls PH
St Regis RS
Superior
Alberton
Lolo Hot Spgs 2 NE
Stevensville
Hamilton
Darby
Moose Creek RS
Grangeville 11 SE
Nez Perce Pass
Wisdom
Dillon WMCE
Grant
Cobalt
Leadore
Lima
Monida
Lakeview
Kilgore
Island Park Dam
Dubois Exp Sta
Lake Yellowstone
Yellowstone Park
Challis
Gilmore Summit Rch
Ashton
Hamer 4 NW
Sugar
Tetonia Exp Sta
Moran 5 WNW
Alta 1 NNW
Driggs
Moose
Jackson
Idaho Falls FAA AP
Idaho Falls 2 ESE
Idaho Falls 16 SE
Swan Valley
Palisades Dam
Bondurant 3 NW
Mackay RS
Craters of the Moon NM
Blackfoot 2 SSW
Fort Hall Indian Agcy
Putnam Mt
Blackfoot Dam
Henry
Aberdeen Exp Sta
American Falls 1 SW
Minidoka Dam
Conda
Afton
Arbon 2 NW
Grace
Sublett Guard Sta
Malta RS
Emigrant Summit
Montpelier RS
Border 3 N
Malad
Malad City
Preston 3 NE
Oxford Fiat
Lifton Pumping Sta
Gurnel Guard Sta
Strevell
Snowville
Lewiston
Richmond
Laketown
Sage 4 NNW
Garland
Logan USU Exp Sta
Logan Utah State Univ
Park Valley
Contact
Oakley
Hazelton
Twin Falls 6 E
Twin Falls 3 SE
Burley FAA AP
Burley Factory
Paul 1 ENE
Jerome
Shoshone 1 WNW
Gooding
Richfield
Picabo
Fairfield RS
Hailey RS
Ketchum 12 WSW
Trinity Lake GS
Atlanta Summit
Troutdale GS
Grangeville
Kamiah
Headquarters
Newport
Moscow
Weiser
Council
Cascade 1 NW
Enterprise
Baker FAA AP
Halfway
Richland
Contact
Jarbidge
Mountain Home
Three Creek
USCOMM-NOAA-ASHEVILLE
Revised 7-73 N.C.

U S DEPARTMENT OF COMMERCE
NATIONAL CLIMATIC CENTER
FEDERAL BUILDING
ASHEVILLE, N.C. 28801

POSTAGE AND FEES PAID
U S DEPARTMENT OF COMMERCE
COM 210

THIRD CLASS

JULY 1975 VOLUME 78 NUMBER 7

Climatological Data

IDAHO

TEMPERATURE AND PRECIPITATION EXTREMES

HIGHEST TEMPERATURE:	BROWNLEE DAM	109	DATE 28+
LOWEST TEMPERATURE:	3 STATIONS	32	DATE 31+
GREATEST TOTAL PRECIPITATION:	TENSED	3.36	
LEAST TOTAL PRECIPITATION:	WEISER 2 SE	.04	
GREATEST 1 DAY PRECIPITATION:	IDAHO CITY	1.69	DATE 11

SUPPLEMENTAL DATA

	WIND (SPEED - M.P.H.)						RELATIVE HUMIDITY AVERAGES- PERCENT (STANDARD OF TIME MOUNTAIN)				NUMBER OF DAYS WITH PRECIPITATION							PERCENT OF POSSIBLE SUNSHINE	AVERAGE SKY COVER SUNRISE TO SUNSET
	RESULTANT DIRECTION	RESULTANT SPEED	AVERAGE	FASTEST MILE	DIRECTION OF FASTEST MILE	DATE OF FASTEST MILE	05	11	17	23	TRACE	.01-.09	.10-.49	.50-.99	1.00-1.99	2.00 AND OVER	TOTAL		
BOISE WSO AP	30	1.2	8.2	42	NW	29	61	37	25	45	6	3	3	0	0	0	12	78	3.1
LEWISTON WSO AP	-	-	-	35 %	-	28	71	45	31	-	5	1	3	0	0	0	9	-	4.0
POCATELLO WSO AP	23	3.0	8.3	41	SW	13	64	38	25	48	4	2	4	1	0	0	11	82	3.5
% PEAK GUST																			

CLEMSON UNIVERSITY LIBRARY
OCT 20 1975
SCI., TECH. & AGR. DIV.

MONTHLY SUMMARIZED STATION AND DIVISIONAL DATA

IDAHO
JULY 1975

STATION	TEMPERATURE											PRECIPITATION								
									NO. OF DAYS							SNOW, SLEET			NO. OF DAYS		
									MAX.		MIN.										
	AVERAGE MAXIMUM	AVERAGE MINIMUM	AVERAGE	DEPARTURE FROM NORMAL	HIGHEST	DATE	LOWEST	DATE	DEGREE DAYS	90° OR ABOVE	32° OR BELOW	32° OR BELOW	0° OR BELOW	TOTAL	DEPARTURE FROM NORMAL	GREATEST DAY	DATE	TOTAL	MAX. DEPTH ON GROUND	DATE	.10 OR MORE	.50 OR MORE	1.00 OR MORE
PANHANDLE 01																							
BAYVIEW MODEL BASIN	80.9	54.6	67.8		91	8	47	23+	34	8	0	0	0	1.80		.43	13	.0	0		6	0	0
BONNERS FERRY 1 SW	85.6	54.7	70.2	3.2	100	10	43	1	13	12	0	0	0	1.21	.41	.45	15	.0	0		4	0	0
CABINET GORGE	85.9	52.9	69.4		101	10	47	18	27	13	0	0	0	1.48		.52	29	.0	0		6	1	0
COEUR D'ALENE 1 E	88.9M	56.4M	72.7M	3.6	105	11	49	2+	7	14	0	0	0	1.78	1.11	.48	15	.0	0		6	0	0
PORTHILL	84.1	54.9	69.5	2.9	100	10	48	19+	26	10	0	0	0	.80	- .02	.29	17	.0	0		3	0	0
PRIEST RIVER EXP STA	86.7	54.1	70.4	6.1	99	11+	45	18	17	14	0	0	0	2.13	1.19	.75	15	.0	0		7	1	0
SAINT MARIES	87.1M	53.5M	70.3M	2.9	102	11+	44	18	28	14	0	0	0	3.01	2.30	1.19	7	.0	0		7	2	1
SANDPOINT EXP STATION	84.1	51.5	67.8	2.6	97	11	42	18	32	10	0	0	0	1.05	.32	.54	15	.0	0		3	1	0
TENSED	82.7	50.8	66.8		97	10	41	1	55	11	0	0	0	3.36		.74	7	.0	0		8	2	0
DIVISION			69.4	3.2										1.85	1.08			.0					
NORTH CENTRAL PRAIRIES 02																							
COTTONWOOD																							
GRANGEVILLE	83.5	53.9	68.7	2.5	99	8	43	1	34	8	0	0	0	1.22	.40	.30	14	.0	0		5	0	0
MOSCOW-UNIV OF IDAHO	84.3	53.4	68.9	2.1	98	10+	43	18	41	12	0	0	0	2.65	2.08	.83	14	.0	0		5	3	0
NEZPERCE	82.7	53.8	68.3	3.2	96	10	42	31+	40	11	0	0	0	1.58	.69	.54	12	.0	0		5	1	0
POTLATCH 3 NNE	82.8	47.2	65.0	- .3	99	8	37	23	82	10	0	0	0	2.41	1.73	.60	13	.0	0		7	1	0
WINCHESTER 1 SW	79.4	50.3	64.9		92	10	38	31	82	3	0	0	0	1.44		.50	12	.0	0		5	1	0
DIVISION			67.2	2.0										1.86	1.09			.0					
NORTH CENTRAL CANYONS 03																							
DWORSHAK FISH HATCHERY	91.0	59.7	75.4		107	11	50	31+	3	18	0	0	0	.70		.16	30	.0	0		4	0	0
FENN RANGER STATION	90.4	56.4	73.4	2.7	102	11	49	31	1	17	0	0	0	1.56	.81	.75	13	.0	0		6	1	0
KOOSKIA	93.9	55.3	74.6	3.2	107	27+	46	31	8	22	0	0	0	1.23	.32	.47	1	.0	0		5	0	0
LEWISTON WSO AP //R	91.5	64.0	77.8	4.4	106	10	52	1	1	19	0	0	0	.68	.15	.26	12	.0	0		3	0	0
OROFINO	92.3	59.4	75.9	2.8	107	11+	50	31+	3	20	0	0	0	.78	.14	.17	15+	.0	0		4	0	0
RIGGINS	93.3	61.0	77.2	1.0	104	27	51	1	0	24	0	0	0	1.36	.78	.40	12	.0	0		4	0	0
DIVISION			75.7	2.3										1.05	.40			.0					
CENTRAL MOUNTAINS 04																							
ANDERSON DAM	92.9	60.0	76.5	2.6	104	27	47	31	6	25	0	0	0	1.30	1.05	.63	30	.0	0		4	1	0
ARROWROCK DAM	92.4	59.3	75.9	2.5	104	28	46	31	5	22	0	0	0	.47	.29	.27	13	.0	0		1	0	0
AVERY R. S. NO 2	89.6	51.4	70.5	2.5	101	10+	42	18+	19	17	0	0	0	.94	- .14	.41	12	.0	0		3	0	0
BROWNLEE DAM	98.2M	64.5M	81.4M		109	28+			0	24	0	0	0	.61		.32	10	.0	0		3	0	0
CASCADE 1 NW	85.6	50.4	68.0	4.4	95	28+	39	31	30	8	0	0	0	.44	.07	.39	13	.0	0		1	0	0
COBALT	85.0	47.9	66.5		96	28	39	18	30	11	0	0	0	3.30		.98	30	.0	0		8	2	0
DEADWOOD DAM																							
DIXIE	80.2	42.9	61.6		91	28	35	31+	119	1	0	0	0	.84		.22	12	.0	0		3	0	0
ELK CITY	82.7M	45.7	64.2M		94	10	37	24	75		0	0	0	2.76		1.21	14	.0	0		5	2	1
ELK RIVER 1 S	85.0	53.7	69.4		104	11	43	1	43	10	0	0	0	.68		.34	13	.0	0		3	0	0
FAIRFIELD RANGER STA	88.3M	51.4M	69.9M		98	27+	33	31	29		0	0	0	.26		.10	13	.0	0		1	0	0
GARDEN VALLEY RS	95.4	51.0	73.2	2.7	104	27+	40	31+	9	26	0	0	0	.50	.19	.30	30	.0	0		2	0	0
GRANGEVILLE 11 SE	86.1	56.2	71.2		99	27+	49	31+	12	12	0	0	0	1.20		.50	29	.0	0		4	1	0
GROUSE	81.3	44.4	62.9		89	27+	33	31	72	0	0	0	0	.82	.21	.30	29	.0	0		3	0	0
HAILEY RANGER STATION	87.0	53.2	70.1	2.8	96	28	37	31	18	9	0	0	0	.31	- .05	.19	17	.0	0		2	0	0
HEADQUARTERS	84.5	51.1	67.8		99	10	41	18	34	9	0	0	0	2.37		.85	5	.0	0		5	2	0
HILL CITY	87.4	49.0	68.2	2.6	97	28	36	31	26	11	0	0	0	.80	.61	.77	13	.0	0		1	1	0
IDAHO CITY	88.2	50.5	69.4	3.2	100	27	35	31	22	17	0	0	0	2.26	2.07	1.69	11	.0	0		2	1	1
KELLOGG	89.3	56.7	73.0		104	11	48	1	12	17	0	0	0	1.30		.37	13	.0	0		5	0	0
KETCHUM R S	81.0	45.0	63.0		91	28	34	31	80	1	0	0	0	1.88		.56	13	.0	0		5	1	0
LOWMAN	92.0	48.5	70.3		102	27	36	31	13	23	0	0	0	.75		.20	14	.0	0		3	0	0
MC CALL	83.6	47.2	65.4	2.6	94	10	37	31	56	7	0	0	0	1.53	1.09	.76	13	.0	0		5	1	0
MIDDLE FORK LODGE	89.1	46.9	68.0		98	27+	32	2	36	20	0	1	0	1.69		1.35	29	.0	0		4	1	1
NEW MEADOWS RANGER STA	87.6	50.3	69.0	6.0	98	10	32	31	28	15	0	1	0	.96	.46	.54	13	.0	0		3	1	0
NORTH STAR RANCH	88.8	52.7	70.8		100	28	47	31+	10	17	0	0	0	1.15		.35	15	.0	0		5	0	0
PIERCE //R	85.6	49.3	67.5	3.4	100	11+	39	18	50	14	0	0	0	1.46	.43	.42	15	.0	0		6	0	0
POWELL	87.0	49.8	68.4		100	28	41	2+	29	14	0	0	0	2.27		.70	30	.0	0		4	2	0
SHOUP	89.7	54.0	71.9		99	27	47	2	4	21	0	0	0	2.06		.73	30	.0	0		4	2	0
STANLEY																							
TAYLOR RANCH	88.7	50.3	69.5		98	28	44	18+	11	19	0	0	0	1.29		.45	30	.0	0		5	0	0
WALLACE WOODLAND PARK	85.7	52.9	69.3	5.2	99	28+	44	18	35	14	0	0	0	1.06	- .01	.36	30	.0	0		3	0	0
WARREN	80.5	43.2	61.9		89	28	35	31	98	0	0	0	0	1.15		.67	12	.0	0		3	1	0
YELLOW PINE 7 S	83.5M	43.8M	63.7M		93	28	37	31+	68	5	0	0	0	1.10		.36	13	.0	0		3	0	0
DIVISION			69.0	4.9										1.27	.64			.0					
SOUTHWESTERN VALLEYS 05																							
BOISE 7 N	90.5	59.2	74.9		102	27	43	31	15	20	0	0	0	1.11		.50	13	.0	0		4	1	0
BOISE LUCKY PEAK DAM	93.5	62.5	78.0		107	27	48	30	7	22	0	0	0	.68		.49	13	.0	0		2	0	0
BOISE WSO AP //R	94.3	62.3	78.3	3.8	108	27	44	31	6	22	0	0	0	.82	.67	.45	12	.0	0		3	0	0

SEE REFERENCE NOTES FOLLOWING STATION INDEX

MONTHLY SUMMARIZED STATION AND DIVISIONAL DATA

IDAHO
JULY 1975

STATION	TEMPERATURE												PRECIPITATION								
										NO. OF DAYS							SNOW, SLEET			NO. OF DAYS		
										MAX.		MIN.										
	AVERAGE MAXIMUM	AVERAGE MINIMUM	AVERAGE	DEPARTURE FROM NORMAL	HIGHEST	DATE	LOWEST	DATE	DEGREE DAYS	90° OR ABOVE	32° OR BELOW	32° OR BELOW	0° OR BELOW	TOTAL	DEPARTURE FROM NORMAL	GREATEST DAY	DATE	TOTAL	MAX. DEPTH ON GROUND	DATE	.10 OR MORE	.50 OR MORE	1.00 OR MORE
BRUNEAU	97.3	61.5	79.4		108	27+	48	31	1	27	0	0	0	.49		.32	29	.0	0		1	0	0
CALDWELL	97.1	63.7	80.4	6.5	108	27	50	31	1	28	0	0	0	.40	.25	.17	22	.0	0		2	0	0
CAMBRIDGE	92.9	59.0	76.0	3.6	103	27	48	31	5	22	0	0	0	.21	- .02	.21	13	.0	0		1	0	0
COUNCIL	94.1	60.7	77.4	4.7	104	10+	50	31+	3	24	0	0	0	1.24	.93	.97	13	.0	0		3	1	0
DEER FLAT DAM	90.4	61.8	76.1	3.1	100	28+	49	30	8	22	0	0	0	.38	.25	.17	8	.0	0		2	0	0
EMMETT 2 E	95.2	59.8	77.5	4.5	104	27	46	31	5	25	0	0	0	.29	.19	.23	13	.0	0		1	0	0
GLENNS FERRY	97.6	59.6	78.6	3.2	107	9	49	2	0	27	0	0	0	.08	- .04	.08	30	.0	0		0	0	0
GRAND VIEW 2 W	96.4	61.5	79.0	2.5	107	5	52	31+	0	27	0	0	0	1.05	.94	.78	9	.0	0		3	1	0
KUNA 2 NNE	89.7	57.7	73.7	3.0	104	27	43	31	11	18	0	0	0	1.65	1.53	1.03	13	.0	0		3	1	1
MOUNTAIN HOME	95.9	60.4	78.2	4.3	108	27	46	31	6	25	0	0	0	.97	.84	.30	10	.0	0		4	0	0
OLA 4 S	92.7	56.3	74.6		101	28+	41	31	10	22	0	0	0	.96		.73	13	.0	0		2	1	0
PARMA EXPERIMENT STA	94.3	59.7	77.0	4.1	103	28	46	31	3	23	0	0	0	.08	- .07	.04	30+	.0	0		0	0	0
PAYETTE	94.9	60.4	77.7	2.9	103	28+	49	31	2	25	0	0	0	.56	.43	.41	29	.0	0		2	0	0
SWAN FALLS POWER HOUSE	98.1	66.7	82.4	2.3	106	5	55	31+	0	28	0	0	0	1.07	.94	1.04	13	.0	0		1	1	1
WEISER 2 SE	93.1	59.4	76.3	2.2	101	27	46	31	3	23	0	0	0	.04	- .07	.02	29+	.0	0		0	0	0
DIVISION			77.5	3.5										.67	.52			.0					
■ ■ ■ SOUTHWESTERN HIGHLANDS 06																							
HOLLISTER	86.8	56.4	71.6	.9	97	27+	42	31	17	12	0	0	0	1.08	.63	.40	13	.0	0		3	0	0
REYNOLDS	88.6	55.8	72.2		102	28	42	31+	13	16	0	0	0	1.08		.84	22	.0	0		2	1	0
THREE CREEK																							
DIVISION			71.9	3.9										1.08	.68			.0					
■ ■ ■ CENTRAL PLAINS 07																							
BLISS	93.2	58.8	76.0	1.8	104	27	43	31	6	26	0	0	0	.19	.07	.08	11	.0	0		0	0	0
BURLEY FAA AP	88.2	56.6	72.4	1.5	99	8	44	2	16	19	0	0	0	1.22	.93	.84	29	.0	0		2	1	0
CASTLEFORD 2 N	90.1	57.1	73.6		98	2	43	31	8	21	0	0	0	.23		.17	29	.0	0		1	0	0
HAZELTON	90.9	56.1	73.5	1.3	99	27	43	31	11	23	0	0	0	.25	.03	.15	30	.0	0		1	0	0
JEROME	93.2	59.5	76.4	2.9	104	27	49	31	4	24	0	0	0	.08	- .09	.03	30	.0	0		0	0	0
MAGIC LAKE RESORT																							
MINIDOKA 10 WNW	88.6	52.3	70.5		98	9	40	31+	20	18	0	0	0	1.13		.39	31	.0	0		4	0	0
MINIDOKA DAM	89.5	58.7	74.1		98	28	46	31	10	19	0	0	0	1.30		.56	30	.0	0		5	1	0
PAUL 1 ENE	89.7	55.3	72.5	2.4	99	28+	42	31	17	22	0	0	0	.98	.72	.69	30	.0	0		2	1	0
PICABO	88.0	52.5	70.3		97	28	38	31	16	13	0	0	0	.25		.10	22+	.0	0		2	0	0
RICHFIELD	88.4	56.0	72.2	3.3	95	28+	40	31	14	15	0	0	0	.60	.40	.41	22	.0	0		1	0	0
SHOSHONE 1 WNW	94.3	60.4M	77.4M	3.8	103	27	41	31	8	27	0	0	0	.46	.31	.30	22	.0	0		1	0	0
TWIN FALLS 3 SE	90.1	59.8	75.0	3.1	97	28+	48	31	6	21	0	0	0	.19	.00	.17	30	.0	0		1	0	0
TWIN FALLS WSO	87.5	57.2	72.4		95	10	43	31	10	16	0	0	0	.45		.39	30	.0	0		1	0	0
DIVISION			73.6	1.5										.56	.35			.0					
■ ■ ■ NORTHEASTERN VALLEYS 08																							
CHALLIS	88.0	54.4	71.2	3.0	97	3	45	31	15	16	0	0	0	1.03	.48	.29	13	.0	0		5	0	0
CHILLY BARTON FLAT	82.1M	48.5M	65.3M	4.6	91	27	39	31	42	1	0	0	0	1.26	.39	.40	13	.0	0			0	0
GIBBONSVILLE	84.7	49.5	67.1		96	28+	39	31	31	13	0	0	0	.40		.25	31	.0	0		2	0	0
LEADORE 2	83.5	45.5	64.5		93	27+	32	1	62	3	0	1	0	1.12		.40	30	.0	0		5	0	0
MACKAY RANGER STATION	83.7	49.7	66.7	.6	91	27	39	31	35	2	0	0	0	2.43	1.58	.73	8	.0	0		10	1	0
MACKAY 4 NW	82.2M	53.2M	67.7M		90	27	40	31	25	1	0	0	0	1.41		.46	13	.0	0		4	0	0
MAY	87.7	50.1	68.9	3.7	96	27	39	2	19	15	0	0	0	1.56	1.00	.48	8	.0	0		5	0	0
SALMON 1 N	89.3	54.8	72.1	4.1	102	27	47	31+	8	20	0	0	0	2.46	1.75	.66	30	.0	0		8	1	0
DIVISION			67.9	2.4										1.46	.63			.0					
■ ■ ■ UPPER SNAKE RIVER PLAINS 09																							
ABERDEEN EXP STATION	87.9	53.8	70.9	1.8	98	28	42	31	15	15	0	0	0	.74	.48	.31	31	.0	0		2	0	0
AMERICAN FALLS 1 SW	91.8	56.0	73.9	3.3	102	26	46	1	6	26	0	0	0	1.42	1.03	.99	30	.0	0		3	1	0
ARCO 3 SW	86.0M	51.9M	69.0M		94	27	37	31	22	5	0	0	0	1.30		.50	3	.0	0		4	1	0
ASHTON	82.3	52.2	67.3	3.6	89	9	41	31	23	0	0	0	0	1.47	.83	.43	30	.0	0		5	0	0
BLACKFOOT 2 SSW	87.4M	55.8M	71.6M	.2	94	27	43	2	12	11	0	0	0	.65	.29	.56	30	.0	0		1	1	0
CRATERS OF THE MOON NM	85.7	54.6	70.2		99	9	40	31	22	9	0	0	0	.60		.30	21	.0	0		3	0	0
DUBOIS EXP STATION	85.7	55.8	70.8	2.0	93	28	44	31	17	6	0	0	0	.92	.25	.24	30	.0	0		4	0	0
FORT HALL INDIAN AGNCY	88.3	56.2	72.3	1.9	98	27+	44	31	12	16	0	0	0	.83	.41	.48	30	.0	0		2	0	0
HAMER 4 NW	89.6M	49.4M	69.5M		97	27	39	31	17		0	0	0	.60		.36	30	.0	0		1	0	0
IDAHO FALLS 2 ESE	88.3	54.8	71.6		95	8	44	31+	12	17	0	0	0	.92		.38	30	.0	0		4	0	0
IDAHO FALLS FAA AP	87.4	54.1	70.8	1.9	97	27	44	31+	13	16	0	0	0	.81	.45	.24	29	.0	0		2	0	0
IDAHO FALLS 46 W	88.8	53.1	71.0	2.9	98	27	38	1	17	20	0	0	0	.61	.29	.30	30	.0	0		2	0	0
MALTA 2 E	91.9	54.7	73.3		104	7	44	31	8	21	0	0	0	1.68		.93	30	.0	0		5	1	0
MASSACRE ROCKS ST PK	91.9	55.9	73.9		101	27	46	31+	11	24	0	0	0	1.71		1.42	30	.0	0		1	1	1
POCATELLO WSO AP //R	89.9	57.6	73.8	2.3	99	27+	44	2	11	22	0	0	0	1.61	1.25	.57	29	.0	0		5	1	0
ST ANTHONY 1 WNW	84.4	52.7	68.6	3.0	91	9	44	31	17	3	0	0	0	.75	.13	.27	31	.0	0		3	0	0
SUGAR	86.1	51.7	68.9	3.2	93	8	40	1	15	9	0	0	0	1.30	.75	.40	30	.0	0		5	0	0
DIVISION			71.0	2.5										1.05	.61			.0					

SEE REFERENCE NOTES FOLLOWING STATION INDEX

MONTHLY SUMMARIZED STATION AND DIVISIONAL DATA

IDAHO
JULY 1976

STATION	TEMPERATURE									NO. OF DAYS				PRECIPITATION							NO. OF DAYS		
										MAX.		MIN.						SNOW. SLEET					
	AVERAGE MAXIMUM	AVERAGE MINIMUM	AVERAGE	DEPARTURE FROM NORMAL	HIGHEST	DATE	LOWEST	DATE	DEGREE DAYS	90° OR ABOVE	32° OR BELOW	32° OR BELOW	0° OR BELOW	TOTAL	DEPARTURE FROM NORMAL	GREATEST DAY	DATE	TOTAL	MAX. DEPTH ON GROUND	DATE	.10 OR MORE	.50 OR MORE	1.00 OR MORE
• • •																							
EASTERN HIGHLANDS 10																							
ARBON 2 NW	87.5	53.5	70.5		95	27	42	2	9	12	0	0	0	1.47		.63	30	.0	0		5	1	0
CONDA	82.3	51.8	67.1	3.4	90	28	39	31	24	1	0	0	0	.97	.19	.38	30	.0	0		4	0	0
DRIGGS	82.8	50.3	66.6	2.5	92	8	38	31	30	2	0	0	0	2.63	1.85	.70	20	.0	0		8	2	0
GRACE	83.9	51.1	67.5	2.1	90	27	41	31+	18	1	0	0	0	1.39	.67	.60	30	.0	0		4	1	0
HENRY																							
IDAHO FALLS 16 SE	83.4	50.2	66.8		92	8	41	2+	33	2	0	0	0	2.05		.67	29	.0	0		5	1	0
ISLAND PARK DAM	79.6	48.8	64.2	3.6	87	28+	41	1	65	0	0	0	0	2.45	1.38	.50	31	.0	0		8	1	0
KILGORE	77.5	45.5	61.5		84	27+	36	2	106	0	0	0	0	2.65		.92	14	.0	0		8	1	0
LIFTON PUMPING STATION	82.1	55.5	68.8	2.3	91	27	45	31	10	1	0	0	0	.38	- .14	.14	11	.0	0		3	0	0
MALAD	88.9	55.3	72.1	1.3	96	8	46	2	5	17	0	0	0	1.86	1.20	.99	29	.0	0		2	2	0
MALAD CITY	89.6	51.8	70.7		97	8	38	2+	10	17	0	0	0	1.94		1.60	30	.0	0		2	1	1
MONTPELIER RANGER STA	85.7M	50.0M	67.9M	2.1	92	28	40	31	11		0	0	0	.32	- .32	.17	31	.0	0		1	0	0
OAKLEY	85.5	57.0	71.3	.4	95	27+	44	31	12	9	0	0	0	2.03	1.35	.62	11	.0	0		4	2	0
PALISADES DAM	85.8	53.7	69.8		92	29+	44	31	10	6	0	0	0	2.02		.56	30	.0	0		6	1	0
PRESTON SUGAR FACTORY	89.2	52.9	71.1		97	9	42	2	3	15	0	0	0	1.09		.58	30	.0	0		4	1	0
STREVELL	84.5M	55.1M	69.8M	- .2	92	28+	43	31	19		0	0	0	2.73	2.04	1.02	30	.0	0		8	1	1
SWAN VALLEY	84.8	48.5	66.7		99	27	38	2	36	5	0	0	0	2.38		1.16	30	.0	0		6	1	1
TETONIA EXP STATION	82.3	46.6	64.4		91	8	34	31	62	2	0	0	0	2.69		1.33	30	.0	0		8	1	1
DIVISION			68.1	2.0										1.83	1.11			.0					

SEE REFERENCE NOTES FOLLOWING STATION INDEX

DAILY PRECIPITATION

IDAHO
JULY 1975

STATION	TOTAL	DAY OF MONTH																													
		1	2	3	4	5	6	7	8	9	10	11	12	13	14	15	16	17	18	19	20	21	22	23	24	25	26	27	28	29	30	31
* * * PANHANDLE 01																																
BAYVIEW MODEL BASIN	1.80		.17					.30						43		.36	.08	.04												12	.05	.25
BONNERS FERRY 1 SW	1.21							.03					.16			.46	.02													.13	.42	
CABINET GORGE	1.48							.22					.12	.01	.18	.18	T	T												.52	.02	23
COEUR D'ALENE 1 E	1.78							.02					.46	.29		.48	.06	T												.13	13	21
PORTHILL	.80												.04		.02	T	T	.29											03	25	.16	01
PRIEST RIVER EXP STA	2.13							.25					.34	.31	T	.75		T												.15	.23	10
SAINT MARIES	3.01							1.19					.56	.42	.05	.24		.02												.13	19	21
SANDPOINT EXP STATION	1.05							.03					.20	.14	T	.54		T												04	05	05
TENSED	3.38							.74					.47	.47	.53	.17			T											46	10	.43
* * * NORTH CENTRAL PRAIRIES 02																																
COTTONWOOD	-	-	-	-	-	-	-	-	-	-	-	-	-	-	-	-	-	-	-	-	-	-	-	-	-	-	-	-	-	-	-	-
GRANGEVILLE	1.22						.01					T	.04	.16	.30	.22	.08												.24	05	02	.10
MOSCOW-UNIV OF IDAHO	2.65												.72	.20	.83	.27	.02	.01	T											51	01	08
NEZPERCE	1.58	.10						.01		T			.54	.03	.40	.24	.07		T										T	10	T	09
POTLATCH 3 NNE	2.41							.29					.46	.60	.27	.13														44	01	.22
WINCHESTER 1 SW	1.44	.20					T						.50	.04	.18	.06	.10		T										T	28	T	.08
* * * NORTH CENTRAL CANYONS 03																																
DWORSHAK FISH HATCHERY	.70	.15													.04	.12	.10												01	09	.16	.03
FENN RANGER STATION	1.56	.11	.10					T	T				T	.75		.09	.13	.01												.12	.16	T
KAMIAH	.88	.32							.03					.05		.16	.11													02	.03	16
KOOSKIA	1.23	.47						.06						.08		.14	.12													22	.01	.13
LEWISTON WSO AP //R	.68												.26	T	.13	.05			T										T	.24	T	T
ORofino	.78	.17											.10		.17	.17	.04												.02		.09	.02
RIGGINS	1.36												.40	.35		.28														35	T	
* * * CENTRAL MOUNTAINS 04																																
ANDERSON DAM	1.30							.25		.14		.01		.21				.06													.63	
ARROWROCK DAM	.47						.03	.07		T		.04		.27				T				T									.06	
AVERY R. S. NO 2	.94	.04											.41	.08		.08	.03													.10	.04	.16
BROWNLEE DAM	.61										.32			.03		.11		T		.02										.13		
CASCADE 1 NW	.44					T								.38				T		.05												
CENTERVILLE ARBAUGH RH	.80													.29			.21	.02					.11								.17	
COBALT	3.30				.11		.04		.42				.03	.46	.12	.29		.05	.03			.04	.07	.56							.08	.10
DEADWOOD DAM	-	-	-	-	-	-	-	-	-	-	-	-	-	-	-	-	-	-	-	-	-	-	-	-	-	-	-	-	-	-	-	-
DIXIE	.84	.03				.07		.08					.22	.14	T	.02	.05	T	T	T										07	18	T
ELK CITY	2.78	.10	T			T		.04				T		.43	1.21	.56	.08		T											01	.33	
ELK RIVER 1 S	.68	.12											T	.34	.02	.04	T													.11	T	05
FAIRFIELD RANGER STA	.26													.10	.07			.07	.01				.01							T		
GARDEN VALLEY RS	.50												.15										.05								30	
GRANGEVILLE 11 SE	1.20	.01						.01				.02	.04	.17		.15	.17				.04									50	.02	07
GROUSE	.82									.07		.02				.05		.17				.16								30	.05	
HAILEY RANGER STATION	.31													.10				.19												01	.01	
HEADQUARTERS	2.37	.16				.85		.19							.64	.37	.05												03	04	.03	01
HILL CITY	.80							T			T		T	.77	T			.03											T			
IDAHO CITY	2.26				.02		T					1.69		.44				.03													.08	
KELLOGG	1.30		.02					.07					.02	.37	.06	.13	.09													.13	.16	.23
KETCHUM R S	1.88									.01	T	.27	.34	.58		1		.23					.45							T	.02	
LOWMAN	.75						.06			T	T	T	.18	.18	.20			T	T									05			.08	
MC CALL	1.53							.18			.07		.15	.76	T	.01			.05	T			.14							T	.17	T
MIDDLE FORK LODGE	1.69						.14					.10			.10														1.38			
NEW MEADOWS RANGER STA	.98					T			T				.11	.54		.07		T		.08		.01							T	.15		
NORTH STAR RANCH	1.15	.01	.11					.23						T	.21	.35				T											.24	T
PIERCE //R	1.48	.32						.18								.42	.08													.10	.24	.14
POWELL	2.27	.03	.08			.06		.01	.02					.28	.08	.60	.02	.05												.35	.70	.01
SWOUP	2.08	.04								.06			.23	.21		.71							.08								.73	02
STANLEY	-	-	-	-	-	-	-	-	-	-	-	-	-	-	-	-	-	-	-	-	-	-	-	-	-	-	-	-	-	-	-	-
TAYLOR RANCH	1.29	T				.02	.18	T	T	T	T		.12	.25	.05	.13			.01	.01		.03	.03							01		.45	T
WALLACE WOODLAND PARK	1.05		T					.01						.34	.04	.14	.02		T												.08	.36	07
WARREN	1.15						T	.13				T	.67	.09					T	T		T	T								15	.09	02
YELLOW PINE 7 S	1.10					.31		.34			T		T	.38				T	T	T										T		09	
* * * SOUTHWESTERN VALLEYS 05																																
BOISE 7 N	1.11						T	T	.01	T	T	T	.11	.50	.28	T		.01				T	02					T		17	01	
BOISE LUCKY PEAK DAM	.68						T	T				.11		.49								T									08	
BOISE WSO AP //R	.82						T		T	T	.15	T	.45		.07			T			.01	.01						T		13		
BRUNEAU	.49										.06			.06																.32	05	
CALDWELL	.40							T	.11			T		.02			T	T				.05	.17							05		
CAMBRIDGE	.21													.21						T												
COUNCIL	1.24													.97					.01											16	10	
DEER FLAT DAM	.38								.17					.02	T			T					.15							04		
EMMETT 2 E	.29											T		.23		T		T					.06								T	
GLENNS FERRY	.08										T			T	T				(											T	08	
GRAND VIEW 2 W	1.05							.15		.78		T		.12				T														
KUNA 2 NNE	1.65												.14	1.03	43							05	T							T		
MOUNTAIN HOME	.97							.15	.01		.30	T		.25									T							T	26	T
OLA 4 S	.98											.16		.73		.01				T			.05							T	01	
PARMA EXPERIMENT STA	.08							T	T	T		T		T				T					.04						T	T	04	
PAYETTE	.56						.02					.03		T									10							41		
SWAN FALLS POWER HOUSE	1.07										.03			1.04									T									
WEISER 2 SE	.04													T					T										02	02		
* * * SOUTHWESTERN HIGHLANDS 06																																
HOLLISTER	1.08							T	.05	T		.36		.40			T													24	05	
REYNOLDS	1.08					.01				T		.06				.05						12	.84									
THREE CREEK	-	-	-	-	-	-	-	-	-	-	-	-	-	-	-	-	-	-	-	-	-	-	-	-	-	-	-	-	-	-	-	-
* * * CENTRAL PLAINS 07																																
BLISS	.18										T	.08	.07		.04															T		
BURLEY FAA AP	1.22												T	T	T					T									T	84	38	
CASTLEFORD 2 N	.23													.06																17		
HAZELTON	.25													.07	T															03	15	
JEROME	.08										.02			.02								01									03	
MAGIC LAKE RESORT	-	-	-	-	-	-	-	-	-	-	-	-	-	-	-	-	-	-	-	-	-	-	-	-	-	-	-	-	-	-	-	-
MINIDOKA 10 WNW	1.13				T						.25			.07		.01							.04	.10							27	39
MINIDOKA DAM	1.30			T							.12	.02		.32	.10	.02	T						.15							21	.56	

SEE REFERENCE NOTES FOLLOWING STATION INDEX

DAILY PRECIPITATION

IDAHO
JULY 1975

STATION	TOTAL	DAY OF MONTH																													
		1	2	3	4	5	6	7	8	9	10	11	12	13	14	15	16	17	18	19	20	21	22	23	24	25	26	27	28	29	30	31
PAUL 1 ENE	.98														.02	.03													.01	.69	.23
PICABO	.25													.10					.05										T	T	T
RICHFIELD	.80								.03						.03								.10						.05	.08	
SHOSHONE 1 WNW	.46											.07	.09	T									.41						T		
TWIN FALLS 3 SE	.19						T		T		.02	T	T	T	T								.30							.17	T
TWIN FALLS WSO	.46										.03		T	T		T													T	.39	.03
* * * NORTHEASTERN VALLEYS 08																															
CHALLIS	1.03	T				.04	.19	.11		.03	.03			.20		.02	.08	T	T	T			.12						T	.14	
CHILLY BARTON FLAT	1.26						.04		.33	.05		.02		.40		.02		.13				E	.10						.02	.15	
DIBBONSVILLE	.40					T			T	T			T	T	T	T						T							T	.15	.25
LEADORE 2	1.12						.12								.05						.15	.10	T						.30	.40	T
MACKAY RANGER STATION	2.43				.10	.10	.09		.73				.10	.20		.15		.14	.03			.19							.16	.35	
MACKAY 4 NW	1.41					.04	.04		.44	.11	T		T	.46	T	.02		.18			.05	T	T						.07	T	
MAY	1.56					.07	.05	.02	.48			T	.16	.45				.12			T								.04	.17	
SALMON 1 N	2.46					.28			.38	T			T	.24	.03	.17	.02	.01				.25	.14					.06	.03	.66	.23
* * * UPPER SNAKE RIVER PLAINS 09																															
ABERDEEN EXP STATION	.74														.08				T	.02			.05						T	.27	.31
AMERICAN FALLS 1 SW	1.42											T		.05	.05	T						.18							T	.98	.14
ARCO 3 SW	1.30			.50				.03		T			.37				.07					.06	.02						.10	.15	T
ASHTON	1.47												T		.35	.17	.13		.07	.04	T	T	T						.24	.43	.04
BLACKFOOT 2 SSW	.85											T																		.56	.09
CRATERS OF THE MOON NM	.80					.02									.07	.02						.30							.11	.17	T
DUBOIS EXP STATION	.92								.23	T								.23				.02							T	.24	.11
FORT HALL INDIAN AGNCY	.83																													.48	.35
HAMER 4 NW	.60															T	T	.09				T	.06						T	.36	.09
IDAHO FALLS 2 ESE	.92																.11	T	.05		T	.15		.05					.10	.38	.08
IDAHO FALLS FAA AP	.81									T						.07	.09	.04		.01	.09	.05	.03						.24	.19	
IDAHO FALLS 46 W	.61								.05						.09							.05							.12	.30	
MALTA 2 E	1.68								.10	T	T	.09	.10	.12	T					T	.01	.04	T					T	.05	.93	.28
MASSACRE ROCKS ST PK	1.71											T	T	.09		T	T	T	T	.08		.01							.03	1.42	.08
POCATELLO WSO AP //8	1.61					T	.01						T	.20		.03		T		.17		.38	T						.57	.16	
ST ANTHONY 1 WNW	.75																.08		.12					.04						.24	.27
SUGAR	1.30			T											.21		.15	.11				.08							.20	.40	.05
* * * EASTERN HIGHLANDS 10																															
ARBON 2 NW	1.47						.10				.24				T		T	.32	T	T	T									.05	.83	.13
CONDA	.97																			.08		.10		.15							.38	.26
DRIGGS	2.83							.15							.11		.07	.30	.05		.70		.08	.10					.08	.20	.53	.28
GRACE	1.39					.25												T				.33									.60	.21
HENRY	-	-	-	-	-	-	-	-	-	-	-	-	-	-	-	-	-	-	-	-	-	-	-	-	-	-	-	-	-	-	-	-
IDAHO FALLS 18 SE	2.05			T			T			T			.03		.01		.07	.26	.01		.38	.10							.01	.67	.48	.02
ISLAND PARK DAM	2.48									T						.18	.08	.30	.34			.46		.11						.26	.17	.50
KILGORE	2.65					T										.92	.01	.23	.21	.04	.24			.18						.07	.42	.12
LIFTON PUMPING STATION	.38			T								.14									T	T	T							.01	.12	.11
MALAD	1.88						.01	T	T	T		.05	.02						T	T	T	T									.98	.74	.05
MALAD CITY	1.94					.08		T	.02		T	.20			.01															.02	1.60	.03
MONTPELIER RANGER STA	.32										.05											.02									.08	.17
OAKLEY	2.03					.09						.62		.08	.30	.01							.01						.04	.20	.52	.07
PALISADES DAM	2.02							.18							.08	.02		.09	.06	.18	.16		.08	.19						.05	.56	.37
PRESTON SUGAR FACTORY	1.09						.05					.12												.11						T	.58	.23
RIRIE 12 ESE	-	-	-	-	-	-	-	-	-	-	-	-	-	-	-	-	-	-	-	-	-	-	-	-				T	.20	.58	.37	.05
STREVELL	2.73							.12		T		.40	T		.35	.03		.09		.18	.08	T	.12							.13	1.02	.20
SWAN VALLEY	2.38				.01			T				.27		T	.38	T	T	.26				.05								.15	1.16	.10
TETONIA EXP STATION	2.69				.18										.15		.18	.40	.02		.02	T	.17	T						.15	1.33	.11

SEE REFERENCE NOTES FOLLOWING STATION INDEX

TOTAL SNOWFALL AND NUMBER OF DAYS WITH ONE INCH OR MORE ON GROUND

SEASON OF 1974 - 1975 IDAHO

STATION		JULY	AUG	SEPT	OCT	NOV	DEC	JAN	FEB	MAR	APR	MAY	JUNE	TOTAL	TOTAL PRECIPITATION
▪ ▪ ▪															
PANHANDLE 01															
BAYVIEW MODEL BASIN	SNOWFALL						-	28.3	15.5	-	-			-	E 20.83
	1 IN ON GD						-	31	28	1				-	
BONNERS FERRY 1 SW	SNOWFALL					1.5	23.5	30.3	31.0	2.3	1.0			89.6	26.57
	1 IN ON GD					1	11	31	28	-				-	
CABINET GORGE	SNOWFALL					1.0	19.6	58.3	29.2	11.5	1.5	T		121.1	32.44
	1 IN ON GD						13	31	28	31	11			114	
COEUR D'ALENE 1 E	SNOWFALL					T	16.2	32.9	24.4	1.9	2.7	T		78.1	25.67
	1 IN ON GD						10	31	28	8				77	
PORTHILL	SNOWFALL						15.0	-	18.5	-	-			-	22.07
	1 IN ON GD						11	31	28	19				89	
PRIEST RIVER EXP STA	SNOWFALL					1.0	23.0	33.9	33.0	17.7	2.0	T		110.6	33.59
	1 IN ON GD					1	18	31	28	31	18			127	
SAINT MARIE6	SNOWFALL					.5	-	30.6	27.5		T			-	28.11
	1 IN ON GD					1	-	31	28	7				-	
SANDPOINT EXP STATION	SNOWFALL					-	20.0	42.5	35.5	11.0	1.0			-	32.48
	1 IN ON GD						10	31	28	31	9			109	
TENSED	SNOWFALL					T	16.5	33.0	36.5	3.0	3.0	T		92.0	E 25.17
	1 IN ON GD						11	-	28	-	1			-	
▪ ▪ ▪															
NORTH CENTRAL PRAIRIES 02															
COTTONWOOD	SNOWFALL					T	10.9	23.3	14.3	.2	14.5	3.0		66.2	17.75
	1 IN ON GD						-	-	20		7	2		-	
GRANGEVILLE	SNOWFALL					1.0	-	18.3	7.0	9.0	16.0			-	22.61
	1 IN ON GD						-	15	-	4	8			-	
MOSCOW-UNIV OF IDAHO	SNOWFALL					1.0	8.3	35.0	27.8	5.0	6.0	T		83.1	E 23.81
	1 IN ON GD						14	31	28	9				82	
NEZPERCE	SNOWFALL				T	.5	6.0	24.0	11.5	4.5	10.0	2.0		58.5	17.75
	1 IN ON GD						13	25	28	2	1	1		70	
POTLATCH 3 NNE	SNOWFALL						10.5	22.5	24.5	3.0	4.5			65.0	23.67
	1 IN ON GD						-	-	28	-	-			-	
WINCHESTER 1 SW	SNOWFALL				T	2.5	10.5	46.0	21.5	13.5	31.0	7.1		132.1	22.89
	1 IN ON GD						17	27	28	24	13	1		110	
▪ ▪ ▪															
NORTH CENTRAL CANYONS 03															
DWORSHAK FISH HATCHERY	SNOWFALL						-	-	13.5		T			-	23.51
	1 IN ON GD						-	-	-					-	
FENN RANGER STATION	SNOWFALL					1.0	17.0	36.0	17.5	2.0	1.5	T		75.0	41.27
	1 IN ON GD						12	31	28	15	2			88	
KAMIAH	SNOWFALL						-	-	-					-	21.71
	1 IN ON GD						-		-					-	
KOOSKIA	SNOWFALL						2.5	15.5	11.5	T	1.5			31.0	22.93
	1 IN ON GD						2	14	15					31	
LEWISTON WSO AP	SNOWFALL						.4	5.0	11.3	T	T	T		16.7	10.74
	1 IN ON GD							6	9					15	
OROFINO	SNOWFALL						-	10.9	9.6					-	22.98
	1 IN ON GD						-	12	6					-	
RIGGINS	SNOWFALL						.3	3.8	3.0	3.0				10.1	E 17.66
	1 IN ON GD							-	3					-	

SEE REFERENCE NOTES FOLLOWING STATION INDEX

TOTAL SNOWFALL AND NUMBER OF DAYS WITH ONE INCH OR MORE ON GROUND

SEASON OF 1974 - 1975

IDAHO

STATION		JULY	AUG	SEPT	OCT	NOV	DEC	JAN	FEB	MAR	APR	MAY	JUNE	TOTAL	TOTAL PRECIPITATION
* * *															
CENTRAL MOUNTAINS 04															
ANDERSON DAM	SNOWFALL				T	1.0	24.0	17.5	28.0	29.0	T	T		99.5	22.60
	1 IN ON GD					1	21	31	28	31	10			122	
ARROWROCK DAM	SNOWFALL					3.0	18.0	13.0	8.0	4.0	T	T		46.0	19.89
	1 IN ON GD					3	21	31	28	10				93	
ATLANTA	SNOWFALL				2.0	8.0	59.5	48.3	77.5	36.5	31.0	-	-	-	-
	1 IN ON GD				2	10	31	31	28	31	30	-	-	-	
AVERY R. S. NO 2	SNOWFALL					1.0	24.9	56.7	25.6	1.4				109.6	34.27
	1 IN ON GD						19	31	28	31	14			123	
BROWNLEE DAM	SNOWFALL						9.5	-	3.6	T				-	E 13.62
	1 IN ON GD						-	9	3					-	
CASCADE 1 NW	SNOWFALL				1.0	5.5	28.0	28.5	48.0	26.5	11.5	1.0		150.0	17.32
	1 IN ON GD					5	24	31	28	31	21			140	
CENTERVILLE ARBAUGH RH	SNOWFALL				6.0	8.0	38.1	30.7	53.8	33.3	13.0	6.4		189.3	27.54
	1 IN ON GD				2	8	31	31	28	31	30	8		169	
CLARKIA RANGER STATION	SNOWFALL					3.0	27.0	57.3	27.4	-	-	-	-	-	-
	1 IN ON GD						26	31	28	-	-	-	-	-	
COBALT	SNOWFALL				T	4.0	16.0	40.3	16.6	6.9	18.5	7.0		109.3	16.80
	1 IN ON GD					4	25	31	28	31	30	9		158	
DEADWOOD DAM	SNOWFALL				6.0	-	-	-	-	-	-			-	-
	1 IN ON GD				4	-	-	-	-	-	-			-	
DIXIE	SNOWFALL				3.5	17.0	60.5	85.5	49.5	21.5	34.5	19.0		291.0	33.03
	1 IN ON GD				2	17	31	31	28	31	30	31	3	204	
ELK CITY	SNOWFALL				1.5	2.9	49.2	51.4	26.1	17.4	28.4	9.0		185.9	E 38.27
	1 IN ON GD				1	2	26	31	28	31	30	9		158	
ELK RIVER 1 S	SNOWFALL					4.0	34.0	50.0	31.0	-	1.0	T		-	E 33.22
	1 IN ON GD					8	25	31	28	31	29			152	
FAIRFIELD RANGER STA	SNOWFALL					-	-	11.5	45.1	23.1	13.4	4.0		-	E 15.43
	1 IN ON GD						19	31	28	31	20			129	
GARDEN VALLEY RS	SNOWFALL					8.5	27.0	31.0	21.0	12.0	1.0			100.5	22.25
	1 IN ON GD					4	22	31	28	22				107	
GRANGEVILLE 11 SE	SNOWFALL					T	5.0	20.0	9.0	3.0	7.0			44.0	28.46
	1 IN ON GD						3	24	21					48	
GROUSE	SNOWFALL				1.0	-	21.0	12.5	51.0	25.5	19.0	11.5		-	14.82
	1 IN ON GD					3	29	31	28	31	30	9		161	
HAILEY RANGER STATION	SNOWFALL					T	20.5	-	42.5	18.0	-			-	E 15.91
	1 IN ON GD						-	31	28	31	-			-	
HEADQUARTERS	SNOWFALL					6.1	22.5	53.5	31.5	9.5	7.9			131.0	E 39.27
	1 IN ON GD					1	31	31	28	31	24			146	
HILL CITY	SNOWFALL				-	-	-	-	27.0	26.0	5.0	-		-	E 13.68
	1 IN ON GD					-	-	31	28	31	30	-		-	
IDAHO CITY	SNOWFALL					6.0	32.0	16.0	16.2	18.0	2.0			90.2	26.02
	1 IN ON GD					9	31	31	28	31	23			153	
KELLOGG	SNOWFALL	-	-	-	-	-	-	-	20.9	2.5	T			-	-
	1 IN ON GD	-	-	-	-	-	-	-	28	3				-	
KETCHUM R S	SNOWFALL					1.0	-	21.3	70.5	32.5	14.0	9.0		-	E 17.80
	1 IN ON GD						28	31	28	31	30	4		152	
LOWMAN	SNOWFALL	-	-	-	-	-	-	-	-	-	-	1.5		-	-
	1 IN ON GD	-	-	-	-	-	-	-	-	-	-	-		-	
LOWMAN 3 E NO 2	SNOWFALL				T	3.0	34.5	-	-	-	-	-	-	-	-
	1 IN ON GD					-	-	-	-	-	15	-	-	-	
MC CALL	SNOWFALL					12.5	51.0	33.0	70.0	49.0	-	3.0		-	E 27.61
	1 IN ON GD					13	31	31	28	31	29	2		165	

SEE REFERENCE NOTES FOLLOWING STATION INDEX

TOTAL SNOWFALL AND NUMBER OF DAYS WITH ONE INCH OR MORE ON GROUND

SEASON OF 1974 - 1975 — IDAHO

STATION		JULY	AUG	SEPT	OCT	NOV	DEC	JAN	FEB	MAR	APR	MAY	JUNE	TOTAL	TOTAL PRECIPITATION
MIDDLE FORK LODGE	SNOWFALL				-	-	11.0	10.8	19.1	8.2	4.6	T		-	E 12.12
	1 IN ON GD				-	-	21	31	28	31	14			-	
NEW MEADOWS RANGER STA	SNOWFALL					4.6	39.1	31.3	38.7	10.2	9.2	2.7		135.8	E 22.85
	1 IN ON GD					8	26	31	28	31	18	1		143	
NORTH STAR RANCH	SNOWFALL					1.0	15.0	37.5	15.0	5.3	13.0			86.8	25.40
	1 IN ON GD					2	22	31	28	27	6			116	
PIERCE	SNOWFALL	-	-	-	-	-	-	-	-	-	-	-		-	-
	1 IN ON GD	-	-	-	-	-	-	-	-	-	30	-		-	
PIERCE 2	SNOWFALL					5.5	-	-	-	-	-	-	-	-	-
	1 IN ON GD					4	25	31	28	-	-	-	-	-	
POWELL	SNOWFALL				T	13.0	55.6	82.4	48.5	27.8	24.0	6.0		257.3	E 37.04
	1 IN ON GD					16	31	31	28	31	30	11		178	
SHOUP	SNOWFALL					-	18.0	28.0	7.0		-			-	15.07
	1 IN ON GD						21	31	28	11	-			-	
STANLEY	SNOWFALL	-	-	-	-	10.0	-	6.0	23.5	-	-	-	-	-	-
	1 IN ON GD	-	-	-	-	12	22	31	28	-	30	-	-	-	
TAYLOR RANCH	SNOWFALL	-	-		T	-	-	-	-	-	-	-			-
	1 IN ON GD	-	-			-	-	-	-	-	-	-		-	
WALLACE WOODLAND PARK	SNOWFALL					1.0	17.7	50.7	39.1	13.9	4.5			126.9	39.84
	1 IN ON GD						18	31	28	31	11			119	
WARREN	SNOWFALL		T		5.0	16.5	53.5	73.2	55.5	25.5	26.0	13.5	T	268.7	E 30.61
	1 IN ON GD				1	14	31	31	28	31	30	28		194	
YELLOW PINE 7 S	SNOWFALL					5.3	30.8	24.4	43.3	24.5	17.4	1.8		147.5	21.47
	1 IN ON GD					4	21	31	28	31	30	11		156	
▪ ▪ ▪															
SOUTHWESTERN VALLEYS 05															
BOISE 7 N	SNOWFALL				3.1	2.9	12.7	14.7	13.8	12.4	29.4	3.7		92.7	20.14
	1 IN ON GD				1	4	11	31	17	4	7	1		76	
BOISE LUCKY PEAK DAM	SNOWFALL					5.0	-	-	-	-	-			-	16.90
	1 IN ON GD					-	-	-	-					-	
BOISE WSO AP	SNOWFALL					.9	4.6	5.4	6.3	2.2	2.6	.9		22.9	12.90
	1 IN ON GD						4	20	2		1			27	
BRUNEAU	SNOWFALL						-	-						-	6.33
	1 IN ON GD						-	-						-	
CALDWELL	SNOWFALL						5.1	8.0	1.1	T				14.2	E 11.32
	1 IN ON GD						2	15						17	
CAMBRIDGE	SNOWFALL					3.0	26.0	16.0	-	8.0				-	21.08
	1 IN ON GD						-	31	28					-	
COUNCIL	SNOWFALL					1.0	35.0	26.0	22.5	-	.5			-	25.80
	1 IN ON GD						21	31	28	-				-	
DEER FLAT DAM	SNOWFALL					T	5.8	8.5	2.5	T	T			16.8	10.46
	1 IN ON GD						2	24						26	
EMMETT 2 E	SNOWFALL						-	-	-	-				-	14.42
	1 IN ON GD						-	-	-	-				-	
GLENNS FERRY	SNOWFALL						-	-	-	T	-	T		-	8.86
	1 IN ON GD						-	-						-	
GRAND VIEW 2 W	SNOWFALL						T	-	-					-	5.23
	1 IN ON GD							-						-	
KUNA 2 NNE	SNOWFALL					T	2.0	2.5	3.5		T			8.0	9.18
	1 IN ON GD						2	12						14	
MOUNTAIN HOME	SNOWFALL						-	-	-					-	12.83
	1 IN ON GD						-	-	-					-	
OLA 4 S	SNOWFALL					3.0	-	14.0	7.0	3.5				-	20.78
	1 IN ON GD					2	-	31	28	10				-	

SEE REFERENCE NOTES FOLLOWING STATION INDEX

TOTAL SNOWFALL AND NUMBER OF DAYS WITH ONE INCH OR MORE ON GROUND

SEASON OF 1974 - 1975

IDAHO

STATION		JULY	AUG	SEPT	OCT	NOV	DEC	JAN	FEB	MAR	APR	MAY	JUNE	TOTAL	TOTAL PRECIPITATION
PARMA EXPERIMENT STA	SNOWFALL					1.0	10.8	9.0	1.0	1.6	T			23.3	E 12.68
	1 IN ON GD					1	9	19						29	
PAYETTE	SNOWFALL					2.0	12.3	10.5	-	-	T			-	12.62
	1 IN ON GD					1	20	31	-					-	
SWAN FALLS POWER HOUSE	SNOWFALL						.7	.8						1.5	6.55
	1 IN ON GD						2	8						10	
WEISER 2 SE	SNOWFALL						-	-	18.0	-				-	13.08
	1 IN ON GD						-	-	-		-			-	
* * *															
SOUTHWESTERN HIGHLANDS 06															
HOLLISTER	SNOWFALL				T	-	10.5	9.8	12.5	9.5	23.0	25.5		-	8.78
	1 IN ON GD						15	20	13	3	5	4		60	
REYNOLDS	SNOWFALL					-	3.0	-	2.5	T	8.0	T		-	E 12.52
	1 IN ON GD						2	-	3		-			-	
THREE CREEK	SNOWFALL				1.5	.5	19.8	26.0	26.0	10.5	32.0	45.0		161.3	E 13.72
	1 IN ON GD				1		27	27	-	4	10	4		-	
* * *															
CENTRAL PLAINS 07															
BLISS	SNOWFALL				T		5.1	12.0	10.0	T	3.3	.5		30.9	E 10.25
	1 IN ON GD						5	25	9					39	
BURLEY FAA AP	SNOWFALL					T	4.4	1.3	3.5	2.0	1.4	6.0		18.6	9.80
	1 IN ON GD						6	19	6	5	1	2		39	
CASTLEFORD 2 N	SNOWFALL						4.0	6.4	8.5	T	7.2	3.0		29.1	E 11.90
	1 IN ON GD						6	-	10					-	
HAZELTON	SNOWFALL						2.3	6.5	9.0	T	3.1	8.0		28.9	11.12
	1 IN ON GD						7	23	7			1		38	
JEROME	SNOWFALL				.8	T	4.8	13.5	-	-	-	-		-	E 11.82
	1 IN ON GD						4	29	-	-	-	-		-	
MAGIC LAKE RESORT	SNOWFALL	-			-	-	-	-	-	-	-	-	-	-	-
	1 IN ON GD	-			-	-	-	-	-	-	-	-	-	-	
MINIDOKA 10 WNW	SNOWFALL					T	14.6	5.1	7.4	8.4	4.0	5.5		45.0	9.83
	1 IN ON GD						13	-	9	2	1	2		-	
MINIDOKA DAM	SNOWFALL					.5	6.7	5.5	5.1	3.5	.9	4.0		26.2	9.89
	1 IN ON GD						12	28	10	3		1		54	
PAUL 1 ENE	SNOWFALL					.3	4.4	-	-	-	1.7	10.0		-	9.08
	1 IN ON GD						-	-	-	-		-		-	
PICABO	SNOWFALL						8.0	13.0	30.5	13.5	8.5	.5		74.0	14.10
	1 IN ON GD						18	31	28	31	26	1		135	
RICHFIELD	SNOWFALL				T		10.6	9.5	13.9	12.7	-	4.5		-	12.86
	1 IN ON GD						19	31	28	27	1			106	
SHOSHONE 1 WNW	SNOWFALL						2.0	-	-	-	-			-	10.32
	1 IN ON GD						-	-	-	-	-			-	
TWIN FALLS 3 SE	SNOWFALL						-	4.5	12.0	-	-	7.0		-	12.14
	1 IN ON GD						-	-	-	-	-	2		-	
TWIN FALLS WSO	SNOWFALL				T	T	4.0	10.8	10.6	6.8	8.6	12.0		52.8	12.55
	1 IN ON GD						9	22	8	5	4	3		51	
* * *															
NORTHEASTERN VALLEYS 08															
CHALLIS	SNOWFALL				1.0	.5	5.0	5.5	3.3	T	7.5	.3		23.1	7.32
	1 IN ON GD						-	-	-					-	
CHILLY BARTON FLAT	SNOWFALL						-	-	-	-	-			-	6.37
	1 IN ON GD						-	-	-		-			-	

SEE REFERENCE NOTES FOLLOWING STATION INDEX

TOTAL SNOWFALL AND NUMBER OF DAYS WITH ONE INCH OR MORE ON GROUND

SEASON OF 1974 - 1975 — IDAHO

STATION		JULY	AUG	SEPT	OCT	NOV	DEC	JAN	FEB	MAR	APR	MAY	JUNE	TOTAL	TOTAL PRECIPITATION
GIBBONSVILLE	SNOWFALL					.5	24.3	36.5	7.5	13.5	21.0	T		103.3	E 13.03
	1 IN ON GD						21	31	28	31	24			135	
LEADORE 2	SNOWFALL					T	-	-	-	-	-	-		-	7.44
	1 IN ON GD						-	-	-	-	-	-		-	
MACKAY RANGER STATION	SNOWFALL					-	16.0	15.0	17.0	-	-	-		-	7.54
	1 IN ON GD						20	-	-	-	-	-		-	
MACKAY 4 NW	SNOWFALL				1.5	2.5	10.8	6.5	15.0	7.2	12.0	7.0		62.5	E 6.40
	1 IN ON GD				1		-	-	-	-		-		-	
MAY	SNOWFALL						7.0	13.5	2.0	4.0	T	T		26.5	6.25
	1 IN ON GD						18	31	28	2				79	
SALMON 1 N	SNOWFALL						11.1	22.6	11.3	1.5	8.0	T		54.5	10.33
	1 IN ON GD						16	31	28	0	1			84	
* * *															
UPPER SNAKE RIVER PLAINS 09															
ABERDEEN EXP STATION	SNOWFALL				.2	1.5	-	3.0	3.0	3.3	4.5	7.2		-	10.22
	1 IN ON GD					1	-	6	2	2	4	-		-	
AMERICAN FALLS 1 SW	SNOWFALL				2.0	3.0	8.6	4.6	6.0	6.0	2.0	6.0		38.2	12.01
	1 IN ON GD						16	22	10	3		-		-	
ARCO 3 SW	SNOWFALL				.8	-	-	-	21.0	10.7	-			-	E 13.58
	1 IN ON GD					-	-	-	-	-	-			-	
ASHTON	SNOWFALL				8.0	-	30.2	42.1	28.9	12.0	14.5	9.2	T	-	22.03
	1 IN ON GD				2	4	28	31	28	31	25	2		151	
BLACKFOOT 2 SSW	SNOWFALL						-	-	-	-	-			-	12.85
	1 IN ON GD						-	-	-	-	-			-	
CRATERS OF THE MOON NM	SNOWFALL				2.3	1.0	16.2	18.5	32.5	24.7	13.7	12.5		121.4	16.34
	1 IN ON GD					-	28	31	28	31	30	10		-	
DUBOIS EXP STATION	SNOWFALL				8.0	.5	14.7	7.8	14.4	14.5	16.5	1.0		77.4	12.90
	1 IN ON GD				2		27	31	28	31	30	1		150	
FORT HALL INDIAN AGNCY	SNOWFALL				-	-	-	-	-	-	-	3.0		-	E 9.81
	1 IN ON GD						-	-	-	-	-	1		-	
HAMER 4 NW	SNOWFALL				1.2	1.2	6.2	7.5	9.6	5.3	8.4	4.0		43.4	10.83
	1 IN ON GD						-	-	-	-				-	
HOWE	SNOWFALL				1.0	-	-	7.5	-	-	-	-	-	-	-
	1 IN ON GD						-	-	-	-	-	-	-	-	
IDAHO FALLS 2 ESE	SNOWFALL					T	-	-	-	-	-			-	E 12.31
	1 IN ON GD						-	-	-	-	-			-	
IDAHO FALLS FAA AP	SNOWFALL			T	T	.4	12.8	7.0	12.5	3.9	14.3	T		50.9	13.76
	1 IN ON GD						21	31	28	12	8			100	
IDAHO FALLS 46 W	SNOWFALL					T	7.5	5.1	7.5	4.0	2.8	4.0		30.9	E 10.60
	1 IN ON GD						20	31	28	15	4			98	
MALTA 2 E	SNOWFALL						3.0	5.5	1.5		9.5	7.0		26.5	10.53
	1 IN ON GD						4	17	7		-	-		-	
MASSACRE ROCKS ST PK	SNOWFALL					1.0	4.5	-	-	3.0	-	6.0		-	13.96
	1 IN ON GD					1	22	20	11	-	5	1		-	
POCATELLO WSO AP	SNOWFALL			T	2.3	3.7	7.7	7.4	8.8	8.3	11.4	4.9	T	54.5	11.80
	1 IN ON GD				1	3	20	13	6	5	2	2		52	
ST ANTHONY 1 WNW	SNOWFALL				.3	2.0	16.0	-	-	3.0	3.0	2.0		-	E 15.32
	1 IN ON GD					3	26	31	28	31	21	1		141	
SUGAR	SNOWFALL				5.0	2.0	19.6	28.0	16.5	4.5	13.0	3.0		91.6	14.72
	1 IN ON GD				1	1	25	31	28	31	14			131	

SEE REFERENCE NOTES FOLLOWING STATION INDEX

TOTAL SNOWFALL AND NUMBER OF DAYS WITH ONE INCH OR MORE ON GROUND

SEASON OF 1974 - 1975

IDAHO

STATION		JULY	AUG	SEPT	OCT	NOV	DEC	JAN	FEB	MAR	APR	MAY	JUNE	TOTAL	TOTAL PRECIPITATION
* * *															
EASTERN HIGHLANDS 10															
ARBON 2 NW	SNOWFALL				-	-	-	-	36.0	-	-	4.0		-	15.45
	1 IN ON GD						-	-	-	-		1		-	
CONDA	SNOWFALL				-	-	-	-	-	-	-	-		-	E 17.96
	1 IN ON GD				-	-	-	-	28	31	-	-		-	
DRIGGS	SNOWFALL				-	4.0	13.0	19.0	28.0	21.0	-	17.5		-	19.54
	1 IN ON GD				4	3	-	31	28	31	-	-		-	
GRACE	SNOWFALL				3.0		14.5	11.0	4.0	5.5	7.0			45.0	E 12.12
	1 IN ON GD				2		19	31	28	21	10			111	
HENRY	SNOWFALL				5.0		-	-	-	-	-	-	-	-	-
	1 IN ON GD				2		-	-	-	-	-	-	-	-	
IDAHO FALLS 16 SE	SNOWFALL			.2	2.6	2.8	22.9	15.2	20.2	14.5	-	7.1	T	-	E 15.30
	1 IN ON GD					1	27	31	28	31	-	1		-	
ISLAND PARK DAM	SNOWFALL				7.0	10.0	52.0	66.0	75.5	46.5	48.5	17.0	2.0	324.5	33.20
	1 IN ON GD				2	23	31	31	28	31	30	31	1	208	
KILGORE	SNOWFALL			T	10.5	7.5	36.0	39.5	48.0	19.5	32.0	4.0	1.0	198.0	20.82
	1 IN ON GD				2	10	31	31	28	31	30	17		180	
LIFTON PUMPING STATION	SNOWFALL				T	T	3.0	9.0	11.0	5.0	4.0	4.0		36.0	12.61
	1 IN ON GD						15	31	28	11	1	1		87	
MALAD	SNOWFALL				T	T	9.0	12.0	7.0	-		T		-	13.46
	1 IN ON GD						23	31	28	-				-	
MALAD CITY	SNOWFALL				.4	T	8.2	15.9	7.8	4.2	1.6	1.5		39.6	14.01
	1 IN ON GD						20	31	28	6	1	2		88	
MONTPELIER RANGER STA	SNOWFALL			T	2.9	T	10.1	17.7	19.0	10.9	7.7	3.0		71.3	14.96
	1 IN ON GD				3		25	31	28	30	-	1		-	
OAKLEY	SNOWFALL					1.0	5.5	15.0	8.0	3.0	6.5	15.0		54.0	10.45
	1 IN ON GD						7	13	7		1	2		30	
PALISADES DAM	SNOWFALL				-	T	-	-	31.1	20.3	20.8	T		-	22.43
	1 IN ON GD				-		25	31	28	31	21			-	
PRESTON SUGAR FACTORY	SNOWFALL				1.0	T	16.4	15.3	10.5	3.4		2.5		49.1	17.62
	1 IN ON GD				1		21	31	28	13				94	
RIRIE 12 ESE	SNOWFALL				1.0		-	-	-	-	8.0	-		-	14.33
	1 IN ON GD						-	-	-	-	-	-		-	
STREVELL	SNOWFALL				1.0	1.0	8.0	5.0	-	6.0	-	13.0		-	E 10.82
	1 IN ON GD					1	13	23	4	6	-	4		-	
SWAN VALLEY	SNOWFALL				5.0	2.0	27.0	20.5	21.0	11.0	24.0	1.0		111.5	17.77
	1 IN ON GD				4	3	26	31	28	31	19	1		143	
TETONIA EXP STATION	SNOWFALL				-	4.0	-	-	-	-	-	-		-	15.78
	1 IN ON GD				2	2	-	-	-	-	-	-		-	

SEE REFERENCE NOTES FOLLOWING STATION INDEX

DAILY TEMPERATURES

IDAHO
JULY 1975

STATION		DAY OF MONTH 1	2	3	4	5	6	7	8	9	10	11	12	13	14	15	16	17	18	19	20	21	22	23	24	25	26	27	28	29	30	31	AVERAGE
PANHANDLE 01																																
BAYVIEW MODEL BASIN	MAX	78	75	83	91	83	84	85	88	90	87	88	90	75	77	80	66	73	74	75	78	83	78	81	79	90	88	85	85	86	73	60	80.9
	MIN	47	50	54	54	57	58	59	64	58	67	64	67	58	52	58	53	54	48	48	48	49	50	47	49	54	52	54	61	58	52	49	54.6
BONNERS FERRY 1 SW	MAX	86	88	95	97	99	96	86	91	98	100	98	79	80	90	88	75	72	76	81	83	85	82	87	90	87	93	95	87	73	66	70	85.6
	MIN	43	51	55	55	57	60	63	56	57	58	60	64	62	59	59	56	57	48	48	50	49	50	49	51	54	52	55	55	57	54	51	54.7
CABINET GORGE	MAX	79	87	94	92	98	93	88	91	96	101	99	92	79	87	88	75	73	76	81	84	88	84	86	92	89	91	95	92	85	63	65	85.9
	MIN	52	51	55	52	54	55	58	57	55	56	58	59	58	53	52	51	53	47	49	50	52	50	49	48	51	52	52	55	56	53	48	52.9
COEUR D'ALENE 1 E	MAX	83	87	91	94	100	102	103	94	96	102	105	102	79	85	85	70	73	75	76	80	82	86	86	89	92	92	97	98	88	75		88.9
	MIN	49	49	57	55	57	59	60	59	59	60	61	66	61	56	59	54	58	50	55	54	54	52	52	53	58	55	57	66	57	50		56.4
PORTHILL	MAX	82	85	90	91	94	85	77	89	97	100	98	75	77	88	69	75	75	76	78	83	87	87	87	93	90	91	97	89	73	58	72	84.1
	MIN	52	50	56	57	58	62	55	60	60	64	65	61	55	58	57	55	49	48	48	49	51	51	51	55	54	55	56	56	53	52	49	54.9
PRIEST RIVER EXP STA	MAX	85	91	94	95	97	97	94	92	96	99	99	94	78	86	86	74	74	75	78	81	83	83	86	89	89	90	92	92	84	67	68	86.7
	MIN	48	49	55	56	58	59	58	58	57	58	60	64	62	58	59	55	55	45	48	49	48	47	47	50	50	51	53	56	59	53	52	54.1
SAINT MARIES	MAX	84	82	88		99	100	99	94	102	102	102	98	76	89	80	72	74	74	79	82	86	85	87	91	91	94	97	97	87	63	60	87.1
	MIN	47	49	50		54	57	59	58	58	61	60	65	60	55	58	56	54	44	51	49	50	50	47	50	50	51	54	55	55	49	49	53.5
SANDPOINT EXP STATION	MAX	83	85	92	90	92	90	85	89	95	96	97	93	76	78	73	73	74	75	79	80	84	82	83	89	89	89	92	91	85	62	66	84.1
	MIN	48	51	54	53	53	56	53	49	54	57	58	61	58	50	52	55	55	42	46	46	46	45	46	48	49	50	51	56	56	52	43	51.5
TENSED	MAX	81	79	83	93	95	93	91	90	96	97	93	82	75	85	65	72	72	72	79	79	82	79	85	90	84	91	96	85	70	60	70	82.7
	MIN	41	44	46	49	55	57	58	57	53	56	63	65	59	50	55	47	59	44	49	44	46	46	42	44	49	46	47	61	50	47	45	50.8
NORTH CENTRAL PRAIRIES 02																																
COTTONWOOD	MAX																															
	MIN																															
GRANGEVILLE	MAX	81	82	84	88	92	94	88	94	99	95	90	82	77	85	72	75	72	71	82	85	84	81	84	89	87	91	96	88	67	68	64	83.5
	MIN	43	50	55	57	55	60	54	63	60	62	61	63	61	55	52	53	53	45	48	54	51	52	46	49	53	51	55	58	56	51	46	53.9
MOSCOW-UNIV OF IDAHO	MAX	78	78	82	93	94	93	92	92	98	98	97	85	78	86	69	72	73	71	78	81	83	83	85	90	86	92	96	96	82	62	70	84.3
	MIN	46	47	52	53	56	59	63	65	57	59	59	64	58	57	54	49	49	43	51	48	52	49	47	53	49	54	57	56	48	47	45	53.4
NEZPERCE	MAX	77	78	81	92	92	91	90	92	95	96	92	82	76	88	69	71	71	72	79	80	83	79	82	87	84	91	95	90	82	64	62	82.7
	MIN	42	49	53	53	62	59	58	59	60	60	57	62	63	56	53	52	55	45	50	54	51	57	45	49	53	49	55	60	50	55	42	53.8
POTLATCH 3 NNE	MAX	78	76	82	91	94	94	93	91	99	96	90	87	77	86	68	72	71	69	79	80	82	80	84	88	84	92	95	87	70	61	70	82.8
	MIN	39	43	49	45	55	50	55	53	52	55	53	63	56	47	51	46	50	38	48	43	42	44	37	40	44	41	45	50	46	44	40	47.2
WINCHESTER 1 SW	MAX	72	73	78	89	89	88	86	87	91	92	85	79	73	81	65	70	68	68	76	76	79	76	81	85	83	88	91	87	78	60	67	79.4
	MIN	43	52	51	51	57	56	55	55	59	59	57	60	58	53	50	45	50	40	47	50	47	46	41	46	48	45	53	58	45	45	38	50.3
NORTH CENTRAL CANYONS 03																																
DWORSHAK FISH HATCHERY	MAX	79	83	86	90	99	102	100	100	100	106	107	99	87	85	92	78	82	80	79	89	90	91	88	92	97	94	99	103	95	73	74	91.0
	MIN	51	54	59	60	63	64	65	65	66	64	64	70	68	63	61	60	60	50	55	57	57	55	55	56	57	58	61	64	62	56	50	59.7
FENN RANGER STATION	MAX	87	82	88	93	95	97	89	98	100	101	102	97	88	84	95	80	83	80	80	88	91	92	89	90	95	93	98	97	94	79	78	90.4
	MIN	52	54	58	56	58	58	58	62	59	58	59	66	66	60	62	61	58	51	52	52	55	54	51	51	51	51	56	58	59	53	49	56.4
KOOSKIA	MAX	87	88	92	100	102	100	100	102	106	107	101	93	89	98	83	82	82	83	91	91	92	93	98	98	97	102	107	102	94	74	76	93.9
	MIN	47	52	56	57	57	60	59	63	62	60	58	68	65	59	59	57	57	48	52	57	52	48	48	51	51	50	53	56	54	52	46	55.3
LEWISTON WSO AP	MAX	86	88	92	98	102	99	99	101	105	106	99	88	86	93	74	83	82	81	88	91	93	91	94	98	95	100	105	96	73	72	78	91.5
	MIN	52	59	62	64	69	69	70	69	73	75	74	69	70	64	60	58	62	56	61	64	63	64	59	63	64	65	67	72	56	56	55	64.0
OROFINO	MAX	81	87	87	92	101	103	101	102	102	107	107	100	90	87	96	78	83	82	81	90	91	92	89	94	98	94	101	104	95	73	73	92.3
	MIN	50	55	60	61	61	63	64	66	66	64	64	70	68	63	63	60	60	50	55	58	55	55	53	54	56	56	57	65	64	56	50	59.4
RIGGINS	MAX	85	89	95	93	98	100	97	100	101	100	96	94	88	98	96	89	92	90	86	95	93	92	91	96	96	98	104	98	91	77	75	93.3
	MIN	51	54	60	62	67	70	65	67	65	68	63	65	66	63	65	59	62	54	59	58	55	59	56	59	61	59	59	67	58	57	59	61.0
CENTRAL MOUNTAINS 04																																
ANDERSON DAM	MAX	90	94	95	96	98	93	98	103	99	99	86	91	91	96	95	85	82	85	91	94	94	93	94	95	96	99	104	101	91	82	71	92.9
	MIN	51	52	61	63	62	66	80	62	63	65	65	58	59	62	60	60	57	55	57	60	65	61	59	57	60	59	61	64	66	52	47	60.0
ARROWROCK DAM	MAX	85	85	93	94	98	100	97	100	103	98	100	91	94	87	93	85	79	81	86	90	95	94	90	94	97	98	98	104	96	85	73	92.4
	MIN	51	53	54	58	66	64	60	63	65	66	64	65	58	59	57	58	58	57	59	60	61	60	60	59	60	62	61	62	60	52	46	59.3
AVERY R. S. NO 2	MAX	82	92	97	98	100	99	98	97	101	101	99	98	80	90	89	75	75	73	82	86	89	86	89	93	91	96	100	99	89	68	67	89.6
	MIN	48	49	48	52	49	42	60	56	56	56	55	62	59	57	55	56	57	42	47	46	47	48	47	48	48	47	51	52	52	50	50	51.4
BROWNLEE DAM	MAX	88	91	96	100	103	105	104	106	106	109	106	99	99	94	101	82	88	88	83	96	100	101	97	100	104	102	105	109	102	92		98.2
	MIN	61	56	60	66	65	65	64	64	71	68	72	73	62	66	62	57	65	64	63	64	67	70	65	64	66	65	65	68	62	55		64.5
CASCADE 1 NW	MAX	78	85	87	89	90	89	89	92	94	94	88	85	85	87	88	80	75	73	79	87	86	85	84	88	90	90	95	95	89	71	67	85.6
	MIN	41	43	49	49	53	54	52	56	56	56	58	57	52	52	49	52	50	48	54	48	51	52	46	45	48	50	48	53	56	46	39	50.4
COBALT	MAX	82	90	89	88	84	87	91	91	92	91	90	81	84	82	81	80	77	71	77	87	87	82	87	87	90	90	95	96	90	73	64	85.0
	MIN	42	42	45	42	49	49	48	51	49	52	51	54	56	48	51	51	50	39	48	45	46	49	45	44	43	45	51	53	53	53	42	47.9
DEADWOOD DAM	MAX																															
	MIN																															
DIXIE	MAX	76	76	83	87	88	84	85	85	88	87	89	87	76	78	83	76	70	68	63	73	80	83	80	79	83	84	87	91	84	73	59	80.2
	MIN	40	38	43	43	43	44	43	48	47	45	46	54	56	44	44	43	47	38	43	41	43	42	37	36	39	35	41	41	45	45	35	42.9
ELK CITY	MAX	77	78	87	93	89	91	90	91	91	94	93	90	79	78	72	69	84	71	71	81	82	83	80	82	88	85		93	85	72	62	82.7
	MIN	45	43	46	46	46	47	50	53	48	48	47	51	58	51	53	52	50	39	41	43	44	43	39	37	39	40	41	45	46	46	40	45.7
ELK RIVER 1 S	MAX	80	83	85	88	96	96	98	93	96	99	104	95	86	87	71	76	72	70	79	81	86	82	85	89	88	92	96	88	72	66	61	85.0
	MIN	43	47	56	65	56	54	65	68	64	58	68	66	62	56	56	51	45	51	46	47	46	45	50	47	48	50	56	57	49	44	49	53.7

SEE REFERENCE NOTES FOLLOWING STATION INDEX

DAILY TEMPERATURES

IDAHO
JULY
1975

STATION		DAY OF MONTH																													AVERAGE
		1	2	3	4	5	6	7	8	9	10	11	12	13	14	15	16	17	18	19	20	21	22	23	24	25	26	27	28	29	30	31	
FAIRFIELD RANGER STA	MAX			88		90	90	95	97	96		95	89	85	87	84	94	75	79	84	88	98	86	86	88	91	94	98	97	87	73	69	88.3
	MIN			59		54	56	50	53	55		56	61	51	54	52	55	47	44	47	49	54	52	50	46	52	49	49	50	62	48	33	51.4
GARDEN VALLEY RS	MAX	85	96	98	98	98	97	100	102	104	103	103	98	98	92	99	97	84	86	90	94	94	94	93	95	97	98	104	99	95	86	78	95.4
	MIN	42	42	46	52	56	60	52	56	56	60	64	60	60	54	53	54	54	50	54	49	52	52	49	45	48	45	47	41	48	40	40	51.0
GRANGEVILLE 11 SE	MAX	82	84	88	91	96	91	91	94	98	99	93	84	81	92	79	78	75	76	85	86	83	84	87	94	89	93	99	88	75	70	65	86.1
	MIN	49	52	55	57	55	59	56	61	60	59	58	61	65	59	62	58	58	50	54	56	56	54	51	52	55	54	57	58	57	55	49	56.2
GROUSE	MAX	80	82	82	84	85	82	87	88	82	83	81	82	82	83	80	83	72	75	80	83	83	80	83	83	86	89	89	86	78	63	65	81.3
	MIN	36	36	42	42	46	46	47	48	48	45	49	47	48	48	48	47	44	38	42	43	48	48	41	41	44	40	40	39	53	50	33	44.4
HAILEY RANGER STATION	MAX	83	83	87	85	89	89	88	93	94	93	91	89	85	89	89	85	79	78	82	86	88	89	86	89	90	93	92	96	92	74	70	87.0
	MIN	48	47	58	52	57	57	56	52	57	56	58	57	54	57	56	53	46	46	51	52	58	56	50	50	53	54	54	56	59	52	37	53.2
HEADQUARTERS	MAX	79	82	86	81	92	89	95	94	96	99	97	95	80	78	89	70	75	73	72	80	83	85	81	85	90	86	88	97	86	70	66	84.5
	MIN	44	47	56	54	43	47	46	62	57	58	58	65	68	55	55	56	53	41	54	50	45	47	44	45	47	47	47	46	55	50	43	51.1
HILL CITY	MAX	82	89	94	88	90	86	91	96	92	95	87	85	84	88	84	81	75	80	85	89	90	87	88	90	92	94	95	97	89	81	70	87.4
	MIN	37	38	55	52	48	55	47	49	50	54	57	55	50	52	50	54	49	45	46	47	54	53	50	51	55	47	48	47	45	42	36	49.0
IDAHO CITY	MAX	80	87	91	92	93	90	94	97	95	95	92	89	80	86	83	79	73	80	88	90	91	88	90	91	94	94	100	98	87	76	70	88.2
	MIN	40	42	45	53	55	60	50	53	55	57	51	56	53	53	50	52	50	49	56	49	55	52	50	46	48	46	50	53	53	50	35	50.5
KELLOGG	MAX	82	87	96	96	102	103	102	93	100	103	104	102	80	78	93	70	75	73	78	82	87	89	85	91	94	91	98	100	92	76	65	89.3
	MIN	48	51	55	59	59	59	62	66	61	64	63	69	63	55	61	58	56	49	52	52	52	53	50	54	54	55	57	58	59	52	52	56.7
KETCHUM R S	MAX	75	73	80	80	80	81	80	83	85	86	84	86	80	81	82	80	75	72	77	82	85	84	82	84	85	86	87	91	85	73	67	81.0
	MIN	39	35	39	39	47	49	48	45	49	47	51	49	49	49	50	49	43	38	42	43	52	49	42	42	41	46	44	46	49	49	34	45.0
LOWMAN	MAX	85	92	94	95	96	93	97	100	100	97	97	93	88	95	86	81	77	83	90	95	94	95	92	95	96	97	102	99	90	83	75	92.0
	MIN	40	40	42	48	50	54	52	50	50	52	52	54	56	53	50	52	50	47	54	48	50	51	47	44	45	44	47	50	51	44	36	48.5
MC CALL	MAX	75	80	85	86	88	90	87	90	91	94	92	88	84	82	85	76	72	70	75	82	85	85	81	85	87	87	90	93	87	75	65	83.6
	MIN	41	40	46	48	48	50	49	51	52	53	51	58	49	48	47	48	48	45	48	45	48	52	43	42	45	46	44	51	48	41	37	47.2
MIDDLE FORK LODGE	MAX	83	80	90	95	95	91	92	94	96	95	92	95	92	88	92	96	84	76	78	87	91	95	92	91	94	98	98	84	77	74	78	89.1
	MIN	34	32	36	39	48	48	50	51	47	52	55	53	55	55	51	47	49	48	43	47	46	48	48	47	47	46	51	47	48	44	43	46.9
NEW MEADOWS RANGER STA	MAX	78	82	87	90	92	95	94	95	96	98	95	90	87	86	88	78	78	75	69	86	89	89	86	90	92	92	95	97	92	86	69	87.6
	MIN	42	41	52	50	49	52	50	55	54	56	55	62	57	53	52	53	54	50	52	50	52	52	45	45	47	46	46	53	55	48	32	50.3
NORTH STAR RANCH	MAX	82	81	95	90	97	89	93	95	96	99	98	98	84	84	92	82	80	76	75	84	89	90	88	90	92	91	98	100	95	80	70	88.8
	MIN	49	49	49	54	54	53	56	58	56	55	56	61	61	53	53	58	53	49	50	51	53	52	48	48	47	48	50	52	55	55	47	52.7
PIERCE	MAX	80	82	83	90	95	95	95	93	95	100	100	94	81	79	92	70	75	72	72	81	82	86	82	85	90	90	94	98	88	69	66	85.6
	MIN	40	46	50	47	50	55	54	56	56	54	54	58	61	52	55	54	52	39	45	45	45	45	40	42	44	44	48	54	54	49	41	49.3
POWELL	MAX	79	82	93	97	96	94	96	90	95	95	96	95	82	83	91	76	76	73	75	82	86	88	85	86	89	87	95	100	90	77	68	87.0
	MIN	41	41	48	52	54	52	53	57	55	53	53	55	61	53	52	56	51	45	45	49	47	47	43	43	45	45	48	49	54	51	47	49.8
SHOUP	MAX	82	94	96	93	93	90	96	94	90	95	95	91	86	92	86	84	82	77	86	91	90	86	92	93	95	95	99	98	92	77	72	89.7
	MIN	48	47	50	51	54	57	54	57	57	55	56	59	61	55	55	57	56	50	56	52	56	56	51	52	52	52	53	51	58	56	51	54.0
STANLEY	MAX																																
	MIN																																
TAYLOR RANCH	MAX	82	88	94	95	92	85	90	91	91	96	94	95	80	85	90	90	81	77	73	85	89	90	91	91	94	94	97	98	95	81	76	88.7
	MIN	44	44	48	48	49	50	51	52	52	52	52	53	58	51	49	54	53	44	51	47	51	52	49	48	48	50	49	54	56	51	49	50.3
WALLACE WOODLAND PARK	MAX	78	82	90	97	98	99	99	97	90	97	97	88	82	74	90	67	74	69	75	80	84	87	83	87	91	94	95	99	88	65	61	85.7
	MIN	46	48	55	56	54	53	60	58	62	56	56	56	55	54	59	55	55	44	50	47	47	47	46	49	50	51	53	54	64	50	50	52.9
WARREN	MAX	76	83	85	82	84	82	83	86	88	87	83	77	76	83	77	85	77	72	75	81	81	80	79	83	84	86	88	89	78	67	58	80.5
	MIN	39	38	40	41	41	43	42	45	45	44	44	54	50	44	43	50	55	38	46	40	44	43	38	39	40	38	42	43	48	46	35	43.2
YELLOW PINE 7 S	MAX	80	80	86	89	90	88	87	85	91	90	90	85	81	81	86	80	77	70	68	79	84	85	82		85	87	89	93	88	82	66	83.5
	MIN	38	37	37	41	42	46	44	47	49	49	48	50	56	47	43	45	47	43	45	42	44	43	40		39	41	43	44	45	43	37	43.8
• • •																																	
SOUTHWESTERN VALLEYS 05																																	
BOISE 7 N	MAX	84	90	96	97	97	97	97	99	98	99	89	93	85	94	84	79	79	81	89	93	91	90	93	95	96	96	102	94	85	69	73	90.5
	MIN	50	54	59	77	63	71	61	65	66	66	68	62	56	60	55	53	60	58	57	59	61	58	50	60	59	58	65	61	56	45	43	59.2
BOISE LUCKY PEAK DAM	MAX	87	94	98	103	100	100	100	103	100	102	88	95	88	97	87	81	83	89	92	95	93	91	95	98	97	98	107	98	90	73	75	93.5
	MIN	52	55	58	62	70	72	69	70	70	71	71	68	61	63	57	57	58	61	60	59	66	67	62	62	65	67	66	63	60	48	49	62.5
BOISE WSO AP	MAX	88	91	102	102	102	101	99	101	102	102	88	95	88	101	90	83	85	89	92	95	95	93	96	100	98	99	108	99	88	75	77	94.3
	MIN	50	53	59	78	69	75	64	63	73	74	69	64	61	67	56	61	65	57	59	63	63	60	58	61	64	59	71	65	57	50	44	62.3
BRUNEAU	MAX	93	97	101	101	104	103	101	107	108	106	96	99	91	102	93	82	88	94	95	96	98	95	99	102	100	102	108	102	95	78	79	97.3
	MIN	52	52	60	73	66	70	60	65	70	73	69	65	60	63	60	62	63	55	57	59	65	59	59	58	60	62	60	66	63	51	48	61.5
CALDWELL	MAX	91	92	101	103	102	102	100	102	104	102	101	97	96	97	91	90	86	91	95	97	99	98	99	102	102	101	108	105	98	77	80	97.1
	MIN	57	56	58	69	68	76	65	65	72	73	72	67	62	64	62	61	65	61	62	64	65	65	62	61	64	64	64	69	61	51	50	63.7
CAMBRIDGE	MAX	87	91	94	97	100	98	98	101	102	101	100	94	89	96	89	82	80	81	89	96	95	95	93	97	96	99	103	96	91	75	76	92.9
	MIN	54	51	63	60	63	64	61	63	64	65	68	69	59	59	58	56	55	58	54	61	58	62	54	53	60	58	56	70	57	51	48	59.0
COUNCIL	MAX	85	90	93	98	99	100	101	104	104	104	101	96	96	94	94	82	82	80	89	94	94	93	94	98	99	101	102	101	88	74	78	94.1
	MIN	54	58	63	60	50	61	62	57	63	66	65	68	58	62	61	57	60	59	61	61	64	62	59	58	68	64	58	71	60	51	50	60.7
DEER FLAT DAM	MAX	84	86	92	96	96	95	94	95	97	96	92	90	90	90	87	86	80	85	88	91	92	92	91	93	95	94	100	100	90	71	73	90.4
	MIN	52	52	60	67	66	71	61	65	77	72	68	65	58	60	56	58	60	58	61	63	64	62	61	64	61	63	64	67	59	49	51	61.8
EMMETT 2 E	MAX	88	91	100	102	101	100	98	101	100	101	100	98	96	96	86	86	84	90	93	97	97	97	97	100	98	100	104	101	95	76	79	95.2
	MIN	53	56	56	69	69	71	62	62	69	69	70	66	59	60	56	58	59	58	59	57	61	59	55	56	58	56	57	61	59	48	46	59.8
GLENNS FERRY	MAX	93	103	98	100	102	103	101	106	107	101	93	94	96	103	96	87	90	94	97	99	100	99	100	102	104	103	106	101	87	81	80	97.6
	MIN	56	49	54	60	59	67	58	62	69	67	70	68	58	63	64	65	57	53	57	58	60	58	57	54	56	57	54	67	66	54	51	59.6
GRAND VIEW 2 W	MAX	91	97	99	102	107	101	100	103	102	100	99	95	92	99	93	85	87	92	96	99	96	93	97	103	99	102	102	102	98	79	78	96.4
	MIN	53	53	55	77	61	69	60	65	64	68	68	65	64	62	63	61	61	60	62	61	64	60	62	53	58	66	56	69	64	52	52	61.5
KUNA 2 NNE	MAX	85	86	97	98	98	93	92	97	96	97	83	90	85	93	85	80	80	85	88	91	91	89	91	94	92	94	104	93	88	72	74	89.7
	MIN	50	48	53	69	63	70	57	59	69	67	65	61	57	60	55	57	59	55	57	58	59	57	55	53	56	54	58	61	58	47	43	57.7
MOUNTAIN HOME	MAX	89	99	97	100	104	100	102	105	106	102	94	97	92	100	91	84	85	90	95	98	99	95	98	100	101	102	108	98	89	76	76	95.9
	MIN	54	48	57	61	65	68	60	62	68	71	69	64	57	68	59	61	58	56	59	60	62	62	59	60	59	62	61	65	62	49	46	60.4
OLA 4 S	MAX	85	89	95	95	99	99	100	100	99	100	95	95	93	94	88	81	80	86	89	94	94	95	93	96	96	97	101	101	94	74	76	92.7
	MIN	46	47	52	58	62	65	58	63	61	62	66	63	58	57	55	56	59	56	63	54	57	56	53	51	54	56	52	56	60	47	41	56.3

SEE REFERENCE NOTES FOLLOWING STATION INDEX

DAILY TEMPERATURES

IDAHO JULY 1976

STATION		DAY OF MONTH 1	2	3	4	5	6	7	8	9	10	11	12	13	14	15	16	17	18	19	20	21	22	23	24	25	26	27	28	29	30	31	AVERAGE
PARMA EXPERIMENT STA	MAX	87	90	93	97	100	102	100	98	99	96	101	89	94	91	90	87	89	86	88	91	98	97	92	94	100	101	98	103	100	86	77	94.3
	MIN	54	53	56	61	65	66	59	64	68	68	69	65	59	61	58	58	60	60	61	60	61	58	56	57	58	58	58	66	59	50	46	59.7
PAYETTE	MAX	87	90	95	100	99	99	99	100	99	100	100	96	95	97	97	85	85	88	92	96	96	94	96	99	100	99	103	103	97	77	79	94.9
	MIN	51	52	60	62	65	68	62	65	67	69	71	65	60	61	57	57	61	60	63	61	60	60	57	57	60	59	57	70	56	50	49	60.4
SWAN FALLS POWER HOUSE	MAX	92	96	100	104	106	104	103	105	105	105	100	99	96	98	96	93	87	92	95	96	98	98	98	103	103	102	105	104	101	78	78	98.1
	MIN	58	61	64	72	68	75	64	71	73	74	71	69	63	66	64	62	61	64	67	67	68	66	69	67	71	72	68	76	67	55	55	66.7
WEISER 2 SE	MAX	85	88	91	97	99	99	98	98	89	89	95	96	95	95	92	82	83	86	95	95	95	95	94	99	99	100	101	95	85	76	79	93.1
	MIN	51	49	54	63	69	65	62	65	62	62	71	64	59	61	57	57	61	60	65	60	62	60	55	55	55	57	55	68	60	51	46	59.4
▪ ▪ ▪																																	
SOUTHWESTERN HIGHLANDS 06																																	
HOLLISTER	MAX	86	92	91	90	92	92	93	97	95	90	85	85	83	89	83	80	78	76	86	89	88	86	87	88	89	91	97	95	84	66	69	86.8
	MIN	44	46	58	65	63	60	58	43	61	61	61	61	56	62	58	57	54	50	53	59	55	57	56	58	55	58	60	66	61	51	42	56.4
REYNOLDS	MAX	84	83	86	92	95	96	92	92	96	94	96	84	89	84	92	85	80	84	83	86	89	92	85	88	91	91	92	102	94	81	68	88.6
	MIN	49	52	52	58	57	65	54	60	66	68	67	58	52	58	54	54	56	51	54	58	56	54	54	53	55	56	56	64	54	42	42	55.8
THREE CREEK	MAX																																
	MIN																																
▪ ▪ ▪																																	
CENTRAL PLAINS 07																																	
BLISS	MAX	87	97	95	95	98	97	100	102	100	100	91	91	90	94	92	85	83	90	91	95	94	93	94	96	95	98	104	97	94	77	74	93.2
	MIN	53	50	56	68	65	65	53	64	55	65	68	68	57	64	59	60	57	56	55	60	57	58	56	56	58	56	63	65	62	52	43	58.8
BURLEY FAA AP	MAX	84	95	91	91	93	93	96	99	95	93	86	81	88	94	90	80	81	84	88	91	90	89	90	92	92	90	96	91	78	60	72	88.2
	MIN	53	44	55	58	57	64	57	61	61	60	65	61	56	61	65	60	56	53	61	56	54	52	57	54	51	53	49	66	59	50	45	56.6
CASTLEFORD 2 N	MAX	86	98	96	91	93	90	93	92	94	93	91	87	87	97	90	86	85	83	86	90	91	91	89	90	94	93	97	97	93	74	75	90.1
	MIN	50	48	49	68	57	62	58	60	63	62	61	64	56	61	62	53	55	53	55	57	56	55	55	56	55	56	56	65	64	52	43	57.1
HAZELTON	MAX	89	94	93	93	93	95	97	96	98	95	91	85	90	94	91	88	83	85	88	92	94	93	91	90	94	93	99	97	95	71	72	90.9
	MIN	52	48	56	60	58	61	60	61	59	61	64	60	55	58	61	46	52	51	58	57	56	55	53	56	54	54	52	65	62	50	43	56.1
JEROME	MAX	87	98	94	96	99	97	101	100	103	99	94	94	90	99	91	83	85	89	92	93	95	94	95	97	98	97	104	96	81	72	76	93.2
	MIN	53	51	56	62	62	64	62	64	66	66	66	66	58	60	63	60	58	55	56	58	61	58	57	58	59	58	58	62	66	54	49	59.5
MAGIC LAKE RESORT	MAX																																
	MIN																																
MINIDOKA 10 WNW	MAX	90	84	93	88	91	93	93	95	98	97	94	90	83	89	93	89	79	82	82	87	92	92	88	89	90	92	91	97	92	76	58	88.6
	MIN	44	40	45	55	55	55	55	58	58	57	60	57	54	55	57	53	51	47	52	53	56	52	49	50	47	48	48	58	60	51	40	52.3
MINIDOKA DAM	MAX	85	90	90	93	92	92	97	97	95	96	89	82	90	92	91	88	80	86	85	93	93	94	89	89	92	91	97	98	84	72	71	89.5
	MIN	49	51	63	63	60	63	62	62	64	63	65	63	56	63	65	58	53	53	60	61	59	56	55	57	55	55	57	69	65	50	46	58.7
PAUL 1 ENE	MAX	90	85	93	87	92	93	95	97	99	97	95	93	92	90	94	90	79	81	83	88	94	93	89	91	90	93	93	99	91	75	60	89.7
	MIN	48	43	58	57	55	61	58	63	60	60	64	64	44	57	60	57	54	51	57	57	54	54	53	54	54	53	53	55	63	50	42	55.3
PICABO	MAX	86	84	89	85	89	91	93	94	95	93	93	88	87	88	90	87	80	76	82	89	89	92	87	88	91	93	95	97	92	76	68	88.0
	MIN	46	44	45	54	55	55	56	55	56	58	57	57	55	55	55	57	49	48	48	53	55	57	50	48	47	50	55	56	59	53	38	52.5
RICHFIELD	MAX	85	91	90	90	91	92	95	94	95	91	88	85	88	89	88	86	87	81	86	89	91	89	87	90	90	91	95	95	89	71	70	88.4
	MIN	46	53	61	59	57	58	59	63	62	60	62	61	55	59	57	57	51	50	54	54	57	56	52	50	59	55	54	64	61	50	40	56.0
SHOSHONE 1 WNW	MAX	90	98	96	95	99	100	98	95	101	102	94	90	95	100	95	91	84	89	93	99	95	90	94	99	98	99	103	102	93	72	75	94.3
	MIN	54	54	62	65	62	62	56	60	67	74	65	67	57	65	61		56	54	58	62	64	65	57	60	63	57	61	70	59	55	41	60.4
TWIN FALLS 3 SE	MAX	92	85	95	91	93	95	94	94	96	97	92	89	82	87	93	89	81	82	90	89	91	94	90	91	94	95	93	97	93	78	70	90.1
	MIN	56	52	58	64	63	62	62	64	63	64	65	67	57	58	63	60	57	58	63	62	57	58	60	58	57	66	57	57	67	54	48	59.8
TWIN FALLS WSO	MAX	89	83	93	91	91	92	93	93	93	95	91	85	80	85	90	86	78	80	83	86	91	89	87	88	90	90	90	93	90	75	69	87.5
	MIN	52	48	58	65	59	61	60	62	64	62	64	63	55	57	60	59	54	54	55	57	55	55	56	54	55	56	52	61	65	52	43	57.2
▪ ▪ ▪																																	
NORTHEASTERN VALLEYS 08																																	
CHALLIS	MAX	86	92	97	95	93	93	91	89	95	93	94	88	88	87	81	89	72	81	84	92	87	88	90	90	95	93	95	94	77	69	70	88.0
	MIN	48	48	52	54	54	56	56	58	57	58	56	58	56	55	53	54	56	46	51	52	56	58	54	55	56	57	58	59	60	49	45	54.4
CHILLY BARTON FLAT	MAX	80	84	81	82	84	82	89	89	84	82	82	83	81	84	83	80	76	77	80				82	86	87	87	91	88	82	68	64	82.1
	MIN	43	40	59	44	48	49	49	50	50	49	49	53	50	50	51	53	50	41	45				45	48	48	50	48	53	56	49	39	48.5
GIBBONSVILLE	MAX	78	91	90	92	92	90	90	87	86	90	93	93	85	82	80	80	74	69	75	86	86	81	82	83	90	92	96	96	72	72	68	84.7
	MIN	47	50	47	49	47	50	52	51	52	50	53	52	55	49	51	49	50	49	51	46	52	52	51	45	45	44	49	54	50	52	39	49.5
LEADORE 2	MAX	81	87	85	93	89	86	89	87	89	89	86	86	84	86	87	84	68	77	80	85	83	83	85	87	89	90	93	85	69	63	65	83.5
	MIN	32	34	47	51	49	50	48	50	46	49	46	50	53	53	41	47	45	40	46	43	47	48	42	42	43	42	42	54	48	42	41	45.5
MACKAY RANGER STATION	MAX	79	80	82	85	88	86	89	88	85	86	87	86	85	86	86	82	81	80	82	84	78	78	85	86	89	90	91	89	86	69	68	83.7
	MIN	40	41	42	40	42	54	55	54	54	53	55	53	54	50	43	57	48	45	53	52	51	53	46	49	56	54	51	57	55	45	39	49.7
MACKAY 4 NW	MAX		85	81	85	83	79	89	86	85	85	85	82	89	82	81	81	75	79	81	82	84	82	83	85	86	89	90	86	79	54	62	82.2
	MIN		45	58	51	55	54	55	54	54	57	54	57	55	53	53	58	52	47	53	51	54	55	52	54	55	56	54	54	54	52	40	53.2
MAY	MAX	88	91	88	93	92	87	94	93	93	92	93	89	84	87	83	82	76	79	89	88	89	90	92	92	94	95	98	91	81	71	65	87.7
	MIN	44	39	44	48	51	53	52	53	52	53	51	54	54	53	50	55	53	44	48	50	55	48	49	48	48	53	51	53	56	51	41	50.1
SALMON 1 N	MAX	89	95	95	95	92	94	93	91	94	96	96	95	87	92	78	80	80	77	84	90	91	85	91	93	95	96	102	100	79	74	70	91.3
	MIN	50	47	56	53	57	57	55	61	56	58	57	58	61	56	53	56	57	47	58	51	55	56	53	53	51	53	54	59	59	55	47	54.8
▪ ▪ ▪																																	
UPPER SNAKE RIVER PLAINS 09																																	
ABERDEEN EXP STATION	MAX	87	86	90	83	89	91	90	96	96	94	92	86	84	89	90	91	82	83	85	88	90	91	88	89	91	87	92	98	94	73	59	87.9
	MIN	45	44	53	51	58	57	59	58	58	57	56	55	58	55	64	57	52	48	57	52	55	54	49	52	50	50	48	54	65	54	42	53.8
AMERICAN FALLS 1 SW	MAX	90	94	94	92	94	92	96	97	93	95	93	83	92	94	94	94	84	85	90	92	95	93	91	92	94	102	99	99	97	72	73	91.8
	MIN	46	47	56	55	56	57	61	60	64	56	50	51	59	59	69	61	53	52	50	55	57	57	54	53	52	53	51	63	68	54	48	56.0

SEE REFERENCE NOTES FOLLOWING STATION INDEX

DAILY TEMPERATURES

IDAHO
JULY 1975

STATION		DAY OF MONTH																													AVERAGE
		1	2	3	4	5	6	7	8	9	10	11	12	13	14	15	16	17	18	19	20	21	22	23	24	25	26	27	28	29	30	31	
ARCO 3 SW	MAX	83	86	85				86	90	89	87	82	87	87	89	88	86	84	80	86	89	85	86	87	88	90	91	94	93	89	72	69	86.0
	MIN	41	40	63				58	58	55	60	50	55	57	51	52	48	50	48	52	54	51	51	47	52	54	52	49	57	58	53	37	51.9
ASHTON	MAX	83	87	84	86	86	87	88	88	89	87	85	83	80	84	82	76	72	76	80	81	82	81	80	83	85	87	85	87	82	69	65	82.3
	MIN	46	46	62	50	55	53	55	56	57	58	55	58	58	51	56	53	48	50	50	52	50	49	48	52	49	50	50	52	55	53	41	52.2
BLACKFOOT 2 SSW	MAX	88	91	88	89	92	91	93	92	90	90	89	86	88	91	88	87	80	82	87		89	87	86	88	89	90	94	91	89	68	70	87.4
	MIN	49	43	62	56	58	59	59	56	62	58	59	59	61	57	67	59	56	50	58		53	53	52	53	52	52	52	57	65	54	44	55.8
CRATERS OF THE MOON NM	MAX	84	90	86	85	86	88	89	91	99	93	86	82	80	83	85	85	75	72	78	81	86	84	85	89	93	92	95	96	96	76	66	85.7
	MIN	47	52	65	53	57	58	57	59	56	59	57	58	54	53	56	56	52	44	56	54	56	52	49	55	57	56	54	65	56	49	40	54.6
DUBOIS EXP STATION	MAX	81	87	87	86	88	89	90	89	91	88	88	87	85	85	88	87	80	79	83	87	87	85	85	87	89	91	92	93	92	67	65	85.7
	MIN	51	50	62	56	60	57	62	60	56	59	58	58	61	53	56	54	52	46	58	54	53	53	52	57	60	61	55	60	60	52	44	55.8
FORT HALL INDIAN AGNCY	MAX	87	92	90	90	93	92	94	98	96	93	86	86	89	90	88	85	78	82	87	89	92	88	87	87	90	92	98	93	90	68	69	88.3
	MIN	47	46	66	55	57	60	57	56	65	60	61	60	62	57	68	59	56	50	60	56	54	54	52	53	51	52	53	61	57	53	44	56.2
HAMER 4 NW	MAX	87	92	91	91	93	93	95	95	92	90	92	91	91	91	91	90	85	85	87		91	88	87	92	92	95	97	95	88	73	69	89.6
	MIN	40	44	57	47	52	50	52	56	54	54	52	53	56	48	55	53	46	42	43		46	50	46	49	49	48	47	51	53	51	39	49.4
IDAHO FALLS 2 ESE	MAX	88	93	90	90	92	92	93	96	91	88	90	90	88	92	90	90	81	82	87	88	88	88	87	88	87	92	95	94	92	66	70	88.3
	MIN	46	44	63	57	59	55	57	60	59	57	55	62	58	54	60	59	56	47	54	52	51	52	52	54	55	53	51	58	61	55	44	54.8
IDAHO FALLS FAA AP	MAX	87	94	90	90	91	91	93	95	92	91	90	88	88	91	90	82	79	83	86	86	90	87	86	88	88	93	97	94	74	65	71	87.4
	MIN	44	45	60	54	59	58	60	58	62	58	55	58	63	53	52	59	56	48	54	53	51	53	50	52	52	52	51	54	56	53	44	54.1
IDAHO FALLS 46 W	MAX	86	91	87	88	93	91	95	96	95	92	92	89	91	92	90	84	81	85	90	93	89	91	91	92	94	94	98	95	73	65	71	88.8
	MIN	38	44	59	52	54	57	55	60	56	57	53	59	58	52	57	58	57	45	54	50	54	54	47	51	51	51	47	56	65	55	41	53.1
MALTA 2 E	MAX	93	95	95	98	96	96	104	101	98	92	89	82	94	95	89	90	85	85	86	89	90	93	95	96	98	96	102	100	78	70	77	91.9
	MIN	48	52	58	58	59	58	55	58	58	58	55	58	54	63	56	52	49	50	49	50	55	50	53	56	55	54	59	60	60	51	44	54.7
MASSACRE ROCKS ST PK	MAX	91	98	90	94	96	95	100	100	96	97	88	85	94	95	95	95	83	88	91	96	98	91	91	93	96	97	101	99	80	65	72	91.9
	MIN	50	46	64	56	58	57	58	56	59	56	64	57	55	56	70	58	56	58	60	52	53	53	51	53	52	50	53	60	63	54	46	55.9
POCATELLO WSO AP	MAX	90	95	86	92	94	93	96	99	96	96	89	86	92	93	93	82	84	86	90	92	94	90	91	93	94	94	99	95	79	62	72	89.9
	MIN	47	44	64	56	59	62	60	58	62	59	62	60	63	59	67	63	59	52	60	58	56	58	55	56	54	56	55	61	60	55	47	57.6
ST ANTHONY 1 WNW	MAX	86	85	90	89	85	87	88	90	91	89	89	87	86	85	85	89	80	75	79	83	84	86	82	82	82	86	88	88	88	68	65	84.4
	MIN	45	47	62	52	53	52	54	56	56	55	53	58	60	52	58	57	52	47	50	51	52	52	48	50	50	50	52	54	57	55	44	52.7
SUGAR	MAX	85	91	90	87	88	89	91	93	92	87	88	90	89	85	88	86	77	79	84	85	86	83	84	86	88	90	92	91	87	69	70	86.1
	MIN	40	45	60	50	53	52	54	58	56	59	53	54	56	52	59	57	54	48	50	49	50	50	47	49	48	47	48	52	56	54	42	51.7
• • •																																	
EASTERN HIGHLANDS 10																																	
ARBON 2 NW	MAX	85	91	87	86	89	86	94	92	91	90	85	80	84	89	91	88	80	84	86	89	88	90	86	89	90	91	95	93	90	84	69	87.5
	MIN	49	42	55	51	54	57	57	58	58	57	57	53	58	55	63	57	54	48	58	57	51	50	47	50	48	50	52	59	62	50	43	53.5
CONDA	MAX	81	81	81	83	83	85	83	87	88	85	84	84	81	80	84	85	78	71	76	81	85	86	82	80	84	83	87	90	89	71	73	82.3
	MIN	48	42	56	50	53	55	54	60	57	56	58	52	55	52	61	51	49	47	54	54	51	49	48	48	44	46	49	55	60	52	39	51.8
DRIGGS	MAX	84	87	86	82	84	84	85	92	90	87	85	85	85	86	85	81	70	73	80	80	81	81	83	85	85	88	88	87	80	75	64	82.8
	MIN	51	45	45	51	52	52	53	52	55	51	50	54	57	50	52	53	49	44	53	52	50	45	47	47	48	53	50	55	55	49	38	50.3
GRACE	MAX	82	89	88	84	85	87	87	89	86	87	85	81	80	83	84	84	74	81	83	86	84	85	83	86	85	88	90	87	85	74	69	83.9
	MIN	44	41	54	50	51	55	53	54	53	53	55	51	55	52	57	50	49	47	56	55	50	51	47	48	47	47	50	58	59	52	41	51.1
HENRY	MAX																																
	MIN																																
IDAHO FALLS 16 SE	MAX	81	87	84	86	88	87	88	92	89	87	86	83	83	86	84	76	72	77	83	82	86	82	82	84	83	89	91	89	86	66	66	83.4
	MIN	41	41	55	54	54	53	53	52	56	53	51	51	51	49	59	52	49	45	48	48	48	48	46	49	51	47	49	55	57	50	42	50.2
ISLAND PARK DAM	MAX	79	85	84	83	83	84	86	86	86	84	84	83	80	80	81	75	69	72	75	75	81	80	79	78	81	82	87	87	69	67	62	79.6
	MIN	41	43	56	51	49	49	51	50	52	55	55	49	53	46	54	50	47	46	47	46	48	45	45	48	47	47	50	47	49	49	42	48.8
KILGORE	MAX	75	80	80	80	81	82	82	81	84	81	82	81	78	77	77	76	70	71	74	77	75	75	78	79	80	84	84	83	75	61	59	77.5
	MIN	37	36	50	46	48	46	50	50	46	48	44	47	50	44	50	47	45	38	48	45	44	44	42	45	46	45	44	45	47	49	43	45.5
LIFTON PUMPING STATION	MAX	79	86	81	84	85	82	84	88	85	84	82	75	82	84	83	79	77	82	83	79	82	84	84	84	85	84	91	86	75	75	71	82.1
	MIN	48	50	58	54	57	59	58	60	59	63	61	56	57	58	58	60	54	54	57	57	56	56	53	53	53	51	55	56	56	48	46	55.5
MALAD	MAX	86	90	87	89	92	92	95	96	93	92	86	85	87	90	88	86	85	86	89	93	91	91	90	93	94	95	95	93	81	72	74	88.9
	MIN	48	46	57	54	56	61	58	59	62	56	56	56	58	60	61	55	55	54	52	60	60	56	51	53	50	52	54	58	54	55	48	55.3
MALAD CITY	MAX	86	90	87	89	92	92	96	97	95	92	87	85	88	91	89	87	85	88	89	93	92	91	91	93	94	96	96	94	86	72	75	89.6
	MIN	38	38	49	49	53	59	55	51	57	56	56	54	54	58	58	54	53	49	60	57	56	53	46	47	44	46	49	49	58	54	47	51.8
MONTPELIER RANGER STA	MAX	84	85	89	84	85	89	88	91	88	89	85	86	81	85	89	87	83	79	81	85	88	88	85	85	88	88		92	91	75	78	85.7
	MIN	41	42	49	48	49	55	50	55	54	52	52	50	50	53	55	57	49	49	56	55	51	50	46	48	45	45		50	53	52	40	50.0
OAKLEY	MAX	85	90	90	89	89	90	91	95	93	87	80	75	82	85	90	85	78	81	84	87	87	83	86	87	89	88	95	94	78	68	68	85.5
	MIN	50	57	55	61	57	60	61	60	57	59	61	62	60	57	56	56	54	59	61	58	55	55	56	57	59	56	55	56	58	55	44	57.0
PALISADES DAM	MAX	85	89	90	89	87	88	87	89	92	90	89	89	86	86	88	87	79	80	81	80	83	86	84	84	87	89	92	92	92	71	70	85.8
	MIN	48	57	61	55	56	55	54	57	57	58	59	56	57	50	54	50	49	49	58	51	49	48	50	52	51	51	56	56	59	57	44	53.7
PRESTON SUGAR FACTORY	MAX	82	88	93	89	88	93	93	96	97	93	93	86	85	86	89	90	84	82	85	87	93	92	89	89	92	93	93	95	91	78	80	89.2
	MIN	43	42	53	52	53	58	54	59	57	57	58	53	55	57	58	56	54	53	55	55	55	55	47	48	47	47	49	52	58	55	47	52.9
STREVELL	MAX	83	87	85	89	89	89	89	90	90	89	81	77	85	85	87	85	79	83	84		85	85	85	88	87		92	92	80	67	67	84.5
	MIN		55	62		57	55	55	57	55	58	58	55	53	57	62	53	52	49	55	55	57	53	53		55	52	55	59	62	50	43	55.1
SWAN VALLEY	MAX	84	88	88	86	88	88	88	92	90	89	87	87	85	86	86	83	71	78	80	82	86	82	82	86	87	91	99	93	88	61	67	84.8
	MIN	40	38	55	51	49	50	49	48	58	49	49	54	52	48	56	48	55	45	53	45	51	46	44	45	44	42	46	48	58	46	40	48.5
TETONIA EXP STATION	MAX	82	89	85	83	83	86	87	91	88	87	85	86	82	85	85	77	72	76	78	80	83	80	80	84	84	87	90	89	82	61	63	82.3
	MIN	44	40	57	49	48	49	49	49	53	49	48	52	52	46	55	48	44	41	44	46	43	41	43	44	43	43	45	50	50	45	34	46.6

SEE REFERENCE NOTES FOLLOWING STATION INDEX

MONTHLY AND SEASONAL HEATING DEGREE DAYS

SEASON OF 1974 - 1975 — IDAHO

STATION	JULY	AUG	SEPT	OCT	NOV	DEC	JAN	FEB	MAR	APR	MAY	JUNE	TOTAL	NORMALS JULY-JUNE
* * *														
PANHANDLE 01														
BAYVIEW MODEL BASIN	79	87	301	670	818	1002	1190	1074	951	758	430	267	7627	
BONNERS FERRY 1 SW	39	33	231	572	795	987	1242	1093	920	689	371	200	7172	7091
CABINET GORGE	48	36	215	530	823	1008	1187	1052	970	708	391	229	7197	
COEUR D'ALENE 1 E	35	15	117	421	733	941	1111	976	882	664	378	179	6452	6564
PORTHILL	57	81	258	601	807	1019	1263	1189	1003	681	375	197	7531	7336
PRIEST RIVER EXP STA	53	67	220	611	857	1055	1252	1093	982	743	391	200	7524	7755
SAINT MARIES	32	39	163	470	793	980	1095	956	867	678	391	207	6671	6688
SANDPOINT EXP STATION	68	77	240	606	864	1010	1229	1078	931	689	392	216	7400	7250
TENSED	106	116	279	581	789	1001	1163	1026	882	722	441	294	7400	
* * *														
NORTH CENTRAL PRAIRIES 02														
COTTONWOOD	74	42	128	405	796	1002	1146	1017	940	809	523			
GRANGEVILLE	74	58	206	555	840	979	1069	951	909	795	501	268	7205	7146
MOSCOW-UNIV OF IDAHO	73	68	150	446	782	1008	1150	1025	897	717	389	256	6961	6614
NEZPERCE	72	69	195	525	797	1030	1166	1017	920	781	468	300	7340	7250
POTLATCH 3 NNE	124	156	326	640	783	996	1144	1041	956	757	452	326	7701	6785
WINCHESTER 1 SW	141	138	275	555	875	1114	1241	1086	1060	909	583	374	8351	
* * *														
NORTH CENTRAL CANYONS 03														
DWORSHAK FISH HATCHERY	8	0	54	391	634	889	951	832	725	611	301	114	5510	
FENN RANGER STATION	28	31	141	469	743	987	1070	917	823	636	373	151	6369	6090
KOOSKIA	6	7	101	475	746	982	1050	885	726	591	294	130	5993	5730
LEWISTON WSO AP	9	0	53	362	651	852	945	826	734	547	230	87	5296	5464
OROFINO	2	2	60	383	663	894	994	816	706	537	303	106	5466	5454
RIGGINS	2	0	31	312	603	869	1001	805	764	602		96		4849
* * *														
CENTRAL MOUNTAINS 04														
ANDERSON DAM	9	12	71	383	773	1096	1216	976	905	719	354	111	6625	6430
ARROWROCK DAM	27	21	86	424	796	1111	1238	986	891	744	417	147	6888	6451
ATLANTA	87	161	325	608	1026	1364	1356	1140	1115	988				
AVERY R. S. NO 2	41	56	218	560	843	1046	1195	1044	967	771	454	273	7468	6758
BROWNLEE DAM	14	1	22	284	636	933	1102	848	748	594	278	57	5517	
CASCADE 1 NW	90	128	288	602	906	1244	1314	1150	1074	963	590	335	8684	8720
CLARKIA RANGER STATION	116	152	320	636	894	1128	1201	1072						
COBALT	75	167	309	623	971	1334	1405	1168	1098	934	573	339	8996	
DEADWOOD DAM	136	180	322	605			1403	1139		916	667	410		9555
DIXIE	255	339	488	781	1082	1446	1472	1324	1319	1133	859	545	11043	
ELK CITY	97	197	375	646	871	1231	1264	1142	1109	933	662	389	8916	
ELK RIVER 1 S	112	150	269	615	826	1120	1149	1034	983	823	554	259	7894	
FAIRFIELD RANGER STA						1285	1436	1224	1161	868	508	275		
GARDEN VALLEY RS	25	39	149	476	812	1143	1221	941	849	693	399	172	6919	6863
GRANGEVILLE 11 SE	32	28	110	417	715	970	1065	874	783	657	411	196	6258	
GROUSE	110	212	374	721	1042	1516	1642	1397	1240	1046	645	385	10330	
HAILEY RANGER STATION	39	73	159	539		1288	1537	1185	1107	920	509	242		8184
HEADQUARTERS	103	118	262	590	851	1162	1203	1101	1090	877	609	377	8343	
HILL CITY	75	110	290	566	882	1321	1439	1226	1183	1025	560	330	9007	8830
IDAHO CITY	48	81	213	499	862	1199	1244	1000	976	824	503	269	7718	7643
KELLOGG								993		668	404	186		6798
KETCHUM R S		205	368	718	991	1411	1511	1306	1253	1063	672	479		
LOWMAN												263		
LOWMAN 3 E NO 2		79	191	508	775	1258	1292			751				7720
MC CALL	151	211	359	652	926	1282	1369	1203	1133	1001	651	407	9345	9077
MIDDLE FORK LODGE	61	128	237		940	1216	1283	1111	1018	823	519	336		
NEW MEADOWS RANGER STA	85	150	283	662	932	1314	1429	1207	1103	906	570	316	8957	8716
NORTH STAR RANCH	38	80	215	523	854	1138	1179	1050	916	737	522	236	7488	
PIERCE												363		8216
PIERCE 2	103	117		539	770									8216
POWELL	85	129	293	591	929	1227	1258	1138	1062	899	675	356	8642	
SHOUP	9	50	157	544	871	1184	1290	1077	886	694	393	178	7333	
STANLEY					1129	1547	1607	1407						
TAYLOR RANCH			209	593	922							252		
WALLACE WOODLAND PARK	82	95	236	530	850	1066	1214	1079	1038	792	524	313	7819	7618

SEE REFERENCE NOTES FOLLOWING STATION INDEX

MONTHLY AND SEASONAL HEATING DEGREE DAYS

SEASON OF 1974 - 1975 — IDAHO

STATION	JULY	AUG	SEPT	OCT	NOV	DEC	JAN	FEB	MAR	APR	MAY	JUNE	TOTAL	NORMALS JULY-JUNE
WARREN	255	336	462	712	1028	1358	1416	1195	1242	1094	767	539	10404	
YELLOW PINE 7 S	174	275	413	683	978	1338	1364	1220	1204	1010	732	462	9853	
SOUTHWESTERN VALLEYS 05														
BOISE 7 N	28	27	80	489	753	1070	1167	910	865	762	399	151	6701	
BOISE LUCKY PEAK DAM	12	20	48	403	656	1030	1166	837	800	678	336	101	6087	
BOISE WSO AP	10	11	53	391	689	983	1132	782	721	607	275	76	5730	5833
BRUNEAU	3	3	63	385	678	950	1127	781	696	578	244	35	5543	
CALDWELL	9	3	50	395	658	984	1129	765	677	563	211	39	5483	5736
CAMBRIDGE	21	18	125	443	777	1137	1369	1072	889	662	344	108	6965	6809
COUNCIL	21	5	77	389	743	1106	1298	1032	866	674	332	107	6650	6610
DEER FLAT DAM	21	9	68	416	691	1011	1177	809	714	595	263	74	5848	5709
EMMETT 2 E	11	10	63	390	707	1012	1170	790	725	616	300	70	5864	5623
GLENNS FERRY	7	9	80	428	723	961	1175	841	752	608	307	47	5938	5469
GRAND VIEW 2 W	3	5	70	389	684	967	1119	777	681	540	226	41	5502	5507
KUNA 2 NNE	14	22	114	438	731	1025	1179	829	748	637	324	117	6178	5949
MOUNTAIN HOME	11	11	96	467	731	1032	1227	899	814	651	338	88	6365	5979
OLA 4 S	24	18	133	480	807	1120	1273	946	829	683	360	129	6802	
PARMA EXPERIMENT STA	29	19	96	469	743	1055	1247	837	764	632	291	93	6275	5929
PAYETTE	15	5	92	461	736	1081	1233	849	716	574	246	75	6083	5717
SWAN FALLS POWER HOUSE	4	2	10	271	593	900	1042	708	606	508	166	24	4834	4809
WEISER 2 SE	19	20	134	480	742	1099	1308	891	738	598	269	84	6382	5839
SOUTHWESTERN HIGHLANDS 06														
HOLLISTER	32	41	142	472	748	1088	1152	939	876	792	481	184	6947	6725
REYNOLDS	56	50	141	532	816	1035	1131	904	893	798	469	199	7024	
THREE CREEK	58	92	272	574	816	1201			992	909	588	305		7970
CENTRAL PLAINS 07														
BLISS	14	6	68	435	676	1027	1235	916	772	657	350	88	6244	5970
BURLEY FAA AP	18	43	166	503	779	1128	1231	953	865	741	452	135	7014	6731
CASTLEFORD 2 N	19	33	121	451	755	1078	1211	928	808	689	374	124	6591	
HAZELTON	16	29	140		785	1098	1235	965	829	724	421	139		6353
JEROME	9	10	62	357	727	1039	1219	995	844	718	391	116	6487	6256
MAGIC LAKE RESORT			146											
MINIDOKA 10 WNW	37	65	242	553	875	1226	1366	1076	922	802	528	208	7900	
MINIDOKA DAM	10	24	130	458	798	1156	1266	990	851	731	422	129	6965	
PAUL 1 ENE	25	49	179	509	795	1107	1314	1036	888	793	499	183	7377	6867
PICABO	46	78	201	548	928	1321	1517	1273	1175	921	565	294	8867	
RICHFIELD	27	46	164	496	860	1211	1403	1132	996	779	481	192	7787	7549
SHOSHONE 1 WNW	11	11	61	403	777	1087	1297	1019	851	705				6733
TWIN FALLS 3 SE	26	29	138	478	762	1060	1184	935	814	731	424	114	6695	6324
TWIN FALLS WSO	40	53	169	508	789	1071	1237	967	843	761	453	146	7037	
NORTHEASTERN VALLEYS 08														
CHALLIS	23	88	201	576	981	1316	1394	1182	1041	839		230		7781
CHILLY BARTON FLAT	59	134	279	618	1015	1418	1508	1272	1182	981	631	339	9436	10000
GIBBONSVILLE				667	1022	1393	1468	1275	1031	842	585	351		
LEADORE 2	94	220	406	673	1021	1426	1537	1272	1152	969	633	364	9767	
MACKAY RANGER STATION	20	82		558	964	1345	1500	1291	1172	931	588	278		8661
MACKAY 4 NW	36	111	235	558	995	1371	1505	1314	1199	994	590	337	9245	
MAY	35	99	270	585	917	1343	1466	1225	990	852	566	272	8620	8367
SALMON 1 N	9	63	164	552	858	1249	1396	1177	956	722	416	169	7731	7789
UPPER SNAKE RIVER PLAINS 09														
ABERDEEN EXP STATION	28	65	256	564	904	1299	1429	1106	967	841	499	184	8142	7482
AMERICAN FALLS 1 SW	9	32	172	543	809	1191	1260	1013	883	743	446	101	7202	6902
ARCO 3 SW	21	70	177	537	976			1335	1141	892	517	220		
ASHTON	31	125	286	577	946	1419	1529	1273	1142	960	625	294	9207	8793
BLACKFOOT 2 SSW	13	45	209	527	843	1267	1393	1103	918	788	457	142	7705	6922
CRATERS OF THE MOON NM	27	73	207	560	986	1367	1492	1282	1164	977	582	268	8985	

SEE REFERENCE NOTES FOLLOWING STATION INDEX

MONTHLY AND SEASONAL HEATING DEGREE DAYS

SEASON OF 1974 - 1975 — IDAHO

STATION	JULY	AUG	SEPT	OCT	NOV	DEC	JAN	FEB	MAR	APR	MAY	JUNE	TOTAL	NORMALS JULY - JUNE
DUBOIS EXP STATION	19	68	177	535	966	1407	1577	1302	1194	1003	575	261	9084	8424
FORT HALL INDIAN AGNCY	11	50	202	495	845	1274	1355	1051	920	780	439	148	7570	7044
HAMER 4 NW	16	90	289	585	971	1431	1726	1353	1135	896	527	228	9247	
HOWE			180		928									
IDAHO FALLS 2 ESE	6		223	534	878	1328	1485	1168	977	815	470	163		
IDAHO FALLS FAA AP	14	58	227	559	908	1423	1598	1275	1056	818	501	195	8632	7888
IDAHO FALLS 46 W	16	54	245	613	964	1401	1644	1322	1089	854	533	232	8967	8619
MALTA 2 E	13	32	189	529	820	1186	1256	969	882	757	459	149	7241	
MASSACRE ROCKS ST PK	11	32	173	496	799	1250	1292	953	848	753	435	140	7182	
POCATELLO WSO AP	11	42	173	500	829	1246	1312	1021	908	745	435	122	7344	7063
ST ANTHONY 1 WNW	39	122	304	585	934	1436	1577	1282	1190	948	556	266	9239	8311
SUGAR	22	95	299	578	891	1390	1551	1251	1071	868	508	211	8735	8320
▪ ▪ ▪														
EASTERN HIGHLANDS 10														
ARBON 2 NW	15	53	211	520	871	1268	1348	1140	1018	845	515	189	7993	
CONDA	41	148	340		1008	1446	1457	1255	1156	1023	695	360		9132
DRIGGS	32	157	331	629	955	1462	1492	1214	1106	1002	634	295	9309	9123
GRACE	28	80	240	559	893	1362	1411	1202	1088	907	574	252	8596	8419
HENRY		257												
IDAHO FALLS 16 SE	40	159	362	615	965	1391	1419	1220	1120		645	333		
ISLAND PARK DAM	80	197	369	652	1080	1551	1616	1374	1293	1107	780	448	10547	10394
KILGORE	138	251	404	706	1091	1590	1694	1396	1341	1114	790	430	10945	
LIFTON PUMPING STATION	22	114	345	634	969	1354	1418	1272	1129	936	569	276	9038	8779
MALAD	5	35	132	453	812	1229	1367	1060	910	762	495	166	7426	7061
MALAD CITY	9	53	217	509	860	1255	1456	1115	926	762	503	205	7870	
MONTPELIER RANGER STA	40	133	355	655	972	1388	1453	1270	1143	972	642	372	9395	8825
OAKLEY	20	39	151	470	770	1089	1143	942	855	771	461	193	6904	6428
PALISADES DAM	10	75	199	496	860	1291	1364	1151	1032	908	604	251	8241	
PRESTON SUGAR FACTORY	16	66	230	549	874	1329	1467	1164	1007	823	536	232	8293	
STREVELL		43	135		869	1213	1306	1053	967			234		7500
SWAN VALLEY	17	131	346	622	956	1454	1488	1262	1074	952	628	343	9273	
TETONIA EXP STATION	54	143	353	650	1019	1492	1520	1324	1168	1030	716	357	9826	

SEE REFERENCE NOTES FOLLOWING STATION INDEX

DAILY SOIL TEMPERATURES

IDAHO
JULY 1975

STATION	DEPTH (IN)	TIME	DAY OF MONTH 1	2	3	4	5	6	7	8	9	10	11	12	13	14	15	16	17	18	19	20	21	22	23	24	25	26	27	28	29	30	31	AVERAGE
ABERDEEN EXP STA																																		
	4	MAX	85	90	89	80	92	95	98	98	96	97	96	90	90	95	93	95	92	87	90	95	95	95	93	95	95	96	92	98	96	79	65	91.7
		MIN	53	63	65	64	67	72	74	73	72	74	74	72	73	69	71	72	70	68	70	70	72	72	70	70	72	72	72	70	72	74	47	69.5
KUNA 3 E																																		
	4	MAX	63	64	65	68	69	70	68	70	70	71	72	73	72	72	71	70	71	70	69	67	70	70	71	71	71	71	71	71	71	70	64	69.5
		MIN	62	62	63	65	67	65	65	68	70	70	71	71	70	71	70	69	70	68	65	65	67	69	69	69	69	69	68	70	70	64	62	67.5
	8	MAX	65	66	67	69	70	72	70	72	72	73	74	74	74	74	74	74	73	73	73	70	72	73	74	74	73	74	73	74	74	74	69	72.0
		MIN	64	65	66	67	69	70	68	70	71	72	73	74	74	74	74	73	73	72	69	68	69	72	73	73	73	73	73	73	73	68	68	70.8
MOSCOW-UNIV OF IDAHO																																		
	2	MAX	68	73	77	83	86	83	85	88	91	94	90	78	74	78	72	70	65	64	72	78	80	70	77	82	82	86	87	86	69	64	62	78.0
		MIN	61	54	56	59	64	65	62	67	67	71	72	69	64	60	61	55	56	50	55	55	58	56	54	58	60	61	64	68	64	54	50	60.0
	4	MAX	63	66	70	76	80	77	80	83	84	87	85	75	71	74	70	65	63	62	68	72	74	67	72	76	77	80	80	82	68	66	60	73.3
		MIN	52	54	58	60	64	66	66	68	69	71	73	70	65	61	61	56	58	54	58	58	60	60	57	60	62	63	66	68	66	57	54	61.8
TWIN FALLS WSO																																		
	1	MAX	81	82	84	79	86	86	88	87	80	82	83	89	82	88	88	90	84	80	80	84	86	84	86	86	86	87	90	93	90	76	71	84.5
		MIN	62	62	67	66	68	68	71	72	68	68	70	71	68	70	72	71	68	66	67	67	68	70	69	68	68	68	68	75	74	64	58	68.1
	8	MAX	68	68	73	72	74	72	73	84	78	77	76	75	75	75	77	77	81	81	86	77	76	81	80	79	79	79	78	83	82	78	72	77.0
		MIN	64	65	67	66	69	70	72	73	75	74	74	74	73	73	74	75	74	79	73	73	74	75	76	76	75	75	74	78	77	72	70	72.9

SEE REFERENCE NOTES FOLLOWING STATION INDEX

EVAPORATION AND WIND

IDAHO JULY 1975

STATION		DAY OF MONTH 1	2	3	4	5	6	7	8	9	10	11	12	13	14	15	16	17	18	19	20	21	22	23	24	25	26	27	28	29	30	31	TOTAL OR AVG.
▪ ▪ ▪ NORTH CENTRAL PRAIRIES 02																																
MOSCOW-UNIV OF IDAHO	EVAP	.16	.28	.28	.31	.24	.14	.37	.29	.38	.39	.35	.36	.18	.51	.11	.11	.28	.17	.21	.22	.18	.12	.32	.29	.27	.26	.36	.40	.38	.09	.10	8.11
	WIND	43	63	61	43	49	38	76	60	44	42	42	38	31	29	42	36	60	42	26	34	39	49	46	33	39	32	52	71	80	49	53	1400
	MAX	83	84	87	94	93	91	93	94	93	94	95	89	85	93	76	83	83	75	87	88	87	82	88	91	88	90	92	92	83	68	71	86.8
	MIN	48	58	59	61	65	56	64	65	66	68	68	67	65	62	60	55	59	51	58	58	59	54	56	60	55	61	60	61	57	50	51	59.3
▪ ▪ ▪ CENTRAL MOUNTAINS 04																																
ARROWROCK DAM	EVAP	.36	.37	.38	.47	.41	.41	.34	.38	.39	.31	.35	.19	.17	.28	.37	.30	.32	.23	.32	.38	.35	.40	.40	.40	.40	.43	.38	.38	.36	.29	.29	10.81
	WIND	42	36	42	42	37	34	35	28	39	23	26	15	39	33	36	40	34	30	33	38	27	43	37	34	36	39	31	25	28	40	46	1068
▪ ▪ ▪ CENTRAL PLAINS 07																																
TWIN FALLS WSO	EVAP	.42	.32	.45	.44	.37	.36	.33	.32	.37	.37	.31	.26	.19	.27	.34	.27	.37	.27	.28	.30	.30	.35	.32	.31	.33	.32	.38	.32	.32	.23	.13	9.92
	WIND	71	40	58	108	63	39	48	49	103	76	63	29	53	47	78	100	58	24	22	13	35	50	47	32	41	36	48	51	77	111	52	1722
	MAX	82	85	85	80	90	90	90	88	83	91	87	92	80	90	87	88	82	82	86	89	91	91	92	90	89	90	89	92	-	85	68	86.8
	MIN	52	53	56	56	58	58	62	61	61	60	62	64	59	60	59	56	56	57	58	60	59	59	56	58	57	56	56	56	-	48	47	57.3
▪ ▪ ▪ NORTHEASTERN VALLEYS 08																																
MACKAY 4 NW	EVAP	-	-	.30	.30	.25	.25	.28	.44	.26	.26	.25	.30	.32	.39	.32	.41	.18	.18	.30	.29	.15	.30	.40	.30	.45	.38	.41	.30	.19	.13	.15	9.028
	WIND	▪	95	25	39	23	36	30	27	71	35	44	28	35	36	45	50	18	19	27	54	34	27	40	40	44	34	21	34	19	29	35	1094
	MAX	-	-	80	85	94	80	100	94	80	82	86	93	85	92	92	81	79	79	73	80	78	82	87	86	85	88	86	87	74	68	71	83.7
	MIN	-	-	60	72	75	61	80	74	62	62	68	76	70	75	77	62	57	57	67	60	60	54	58	58	60	58	60	60	62	55	52	63.9
▪ ▪ ▪ UPPER SNAKE RIVER PLAINS 09																																
ABERDEEN EXP STATION	EVAP	.44	.34	.37	.21	.30	.34	.49	.36	.42	.38	.41	.20	.24	.47	.32	.48	.38	.17	.40	.46	.39	.35	.41	.48	.36	.26	.21	.48	.39	.14	.21	10.86
	WIND	121	63	80	56	45	53	51	64	123	79	96	64	101	117	89	156	143	96	110	76	79	91	88	90	91	45	41	48	107	92	96	2651
	MAX	82	89	86	77	92	93	92	95	92	92	91	85	94	90	90	90	84	81	84	92	91	90	88	87	88	90	91	93	90	71	59	87.4
	MIN	48	51	47	56	58	61	61	61	60	60	60	60	60	58	58	56	54	66	56	62	63	63	56	63	64	65	62	54	57	55	47	58.1
▪ ▪ ▪ EASTERN HIGHLANDS 10																																
ISLAND PARK DAM	EVAP	.25	.27	.24	.25	.25	.25	.25	.25	.25	.25	.25	.25	.25	.18	.21	.28	.20	.20	.15	.20	.08	.20	.20	.22	.23	.23	.25	.25	.26	.03	.08	6.71
	WIND	15	18	18	11	8	6	8	19	10	14	11	7	11	11	17	15	9	13	4	3	8	7	6	6	7	6	6	5	7	6	12	305
LIFTON PUMPING STATION	EVAP	.32	.34	.27	.27	.30	.29	.29	.38	.30	.35	.32	.37	.30	.33	.31	.40	.22	.35	.24	.27	.26	.26	.26	.24	.26	.28	.26	.33	.30	.21	.35	.20	9.17
	WIND	42	41	56	35	32	-	-	17	34	51	67	53	23	57	40	116	57	27	26	46	65	40	20	25	23	16	28	33	20	82	49	13078
	MAX	84	90	89	92	93	91	94	96	93	92	91	83	92	94	87	87	79	89	89	87	87	90	89	90	90	91	95	89	81	80	79	88.8
	MIN	54	58	57	58	63	63	65	62	64	63	60	61	62	63	60	65	55	58	58	63	58	57	56	59	60	59	62	62	60	57	49	59.7
PALISADES DAM	EVAP	.46	.43	.36	.34	.17	.35	.27	.23	.34	.36	.32	.45	.31	.26	.37	.31	.25	.25	.22	.27	.26	.29	.27	.34	.29	.45	.37	.33	.15	.22	.12	9.41
	WIND	114	113	79	87	59	76	67	67	51	64	57	77	53	64	73	55	72	74	64	78	88	80	62	70	74	77	66	76	66	91	25	2219
	MAX	84	81	83	83	81	83	84	87	90	90	91	89	87	85	88	86	79	74	80	77	81	84	84	84	84	86	88	89	93	70	68	83.6
	MIN	49	50	58	56	59	59	58	57	60	59	58	59	60	57	59	58	55	50	58	57	55	54	55	55	53	54	57	56	59	58	64	56.6

SEE REFERENCE NOTES FOLLOWING STATION INDEX

STATION INDEX

STATION	INDEX NO.	DIVISION	COUNTY	DRAINAGE †	LATITUDE	LONGITUDE	ELEVATION	OBSERVATION TIME AND TABLES				OBSERVER
								TEMP.	PRECIP.	EVAP.	SPECIAL (SEE NOTES)	
ABERDEEN EXP STATION	0010	09	BINGHAM	12	42 57	112 50	4405	8A	8A	8A	G	UNIVERSITY OF IDAHO
AFTERTHOUGHT MINE	0070	06	OWYHEE	12	43 00	116 42	7220				S	NATL WEATHER SERVICE
AMERICAN FALLS 1 SW	0227	09	POWER	12	42 47	112 52	4318	5P	5P			IDAHO POWER CO (PLANT)
ANDERSON DAM	0282	04	ELMORE	2	43 21	115 28	3882	6P	6P		C H	U S BUR RECLAMATION
ARBON 2 NW	0347	10	POWER	12	42 30	112 34	5170	6P	6P			MRS GENA NEWPORT
ARCO 3 SW	0375	09	BUTTE	6	43 36	113 20	5328	5P	5P			MRS DARRELL RICHARDS
ARROWROCK DAM	0448	04	ELMORE	2	43 36	115 55	3275	8A	8A	8A	H	U S BUR RECLAMATION
ASHTON	0470	09	FREMONT	12	44 04	111 27	5260	7A	7A		H	GEORGE S SADORUS
AVERY R. S. NO 2	0528	04	SHOSHONE	10	47 15	115 55	2390	4P	4P		H	U. S. FOREST SERVICE
BALD MOUNTAIN	0540	04	BLAINE	12	43 39	114 24	8700				C	U.S. FOREST SERVICE
BARBER FLAT GS	0589	04	BOISE	2	43 49	115 32	4130				S	NATL WEATHER SERVICE
BAYVIEW MODEL BASIN	0667	01	KOOTENAI	9	47 59	116 33	2075	8A	8A			U S NAVY
BENTON DAM	0789	01	BONNER	9	48 21	116 48	2640				C	U S FOREST SERVICE
BENTON SPRING	0792	01	BONNER	9	48 21	116 46	4900				S	USFS EXPERIMENTAL FOR
BLACKFOOT 2 SSW	0915	09	BINGHAM	12	43 10	112 21	4487	5P	5P		H	RADIO STATION KBLI
BLISS	1002	07	GOODING	12	42 57	115 00	3275	6P	6P			NORTH SIDE CANAL CO
BOGUS BASIN	1014	04	BOISE	8	43 46	116 06	6196				S	NATL WEATHER SERVICE
BOISE 3 E	1016	05	ADA	2	43 37	116 08	3377				C	MILTON JOHNSTON
BOISE 7 N	1017	05	ADA	2	43 43	116 12	3885	8P	8P			EARL S DURADA
BOISE LUCKY PEAK DAM	1018	05	ADA	12	43 33	116 04	2840	8A	8A		C	CORPS OF ENGINEERS
BOISE WSO AP R	1022	05	ADA	12	43 34	116 13	2838	MID	MID		C HJ	NATL WEATHER SERVICE
BONANZA	1050	04	CUSTER	11	44 22	114 44	6420				S	NATIONAL WEATHER SERV
BONNERS FERRY 1 SW	1079	01	BOUNDARY	5	48 41	116 19	1860	7A	7A		C H	ARLO T GRUNERUD
BOSTETTER GS	1091	06	CASSIA	12	42 10	114 12	7500				S	SOIL CONSERVATION SERV
BROWNLEE DAM	1180	04	ADAMS	12	44 50	116 52	1844	8A	8A			IDAHO POWER COMPANY
BRUCE MEADOWS	1186	04	VALLEY	11	44 25	115 19	6390				S	U S FOREST SERVICE
BRUNEAU	1195	05	OWYHEE	12	42 53	115 48	2530	6P	6P			JUDY L. KING
BURLEY FACTORY	1298	07	CASSIA	12	42 33	113 48	4140				C	AMALGAMATED SUGAR CO
BURLEY FAA AP	1303	07	CASSIA	12	42 32	113 46	4146	MID	MID		H	FED AVIATION AGENCY
BURNT KNOB	1317	04	IDAHO	11	45 43	115 01	6400				S	U S FOREST SERVICE
CABINET GORGE	1363	01	BONNER	9	48 05	116 04	2257	5P	5P			WASH WATER POWER CO
CALDER	1370	04	SHOSHONE	10	47 16	116 11	2096				C	WILLIAM K. JONES
CALDWELL	1380	05	CANYON	2	43 40	116 41	2370	MID	5P			TWIN CITIES BROCSTNG CO
CAMBRIDGE	1408	05	WASHINGTON	12	44 34	116 41	2650	6P	6P			STUART DOPF
CAMBRIDGE 2 NE	1410	05	WASHINGTON	12	44 35	116 38	2660				C	HOWARD C MARTI
CAREY 2 SSE	1472	07	BLAINE	12	43 17	113 56	4770				C	MRS MILLARD L. MEANEA
CASCADE 1 NW	1514	04	VALLEY	8	44 32	116 03	4896	4P	4P		C H	U S BUR RECLAMATION
CASTLEFORD 2 N	1551	07	TWIN FALLS	12	42 33	114 52	3825	5P	5P			MR EARL HEIDEL
CAYUSE CREEK	1577	04	CLEARWATER	3	46 40	115 04	3500				S	SOIL CONSERVATION SERV.
CENTERVILLE ARBAUGH RH	1636	04	BOISE	2	43 54	115 51	4300		6P		C H	MRS XINIA JONES
CHALLIS	1663	08	CUSTER	11	44 30	114 14	5175	8A	8A		C	U S FOREST SERVICE
CHILLY BARTON FLAT	1671	08	CUSTER	6	43 59	113 49	6260	5P	5P			JAMES E. DAYLEY
CLARKIA RANGER STATION	1831	04	SHOSHONE	10	47 01	116 15	2835				C	U S FOREST SERVICE
COBALT	1932	04	LEMHI	11	45 05	114 14	5010	5P	5P		H	MRS. ELSIE M. SCHMUCK
COEUR D'ALENE 1 E	1956	01	KOOTENAI	4	47 41	116 45	2158	3P	3P		C H	U S FOREST SERVICE
CONDA	2071	10	CARIBOU	12	42 43	111 33	6200	8A	8A			J R SIMPLOT CO
COTTONWOOD	2154	02	IDAHO	3	46 01	116 20	3410	6P	6P		H	INGRID MADER
COTTONWOOD 2 WSW	2159	02	IDAHO	3	46 02	116 23	3945				C	SABI FREI
COUNCIL	2187	05	ADAMS	12	44 44	116 26	2950	5P	5P		C H	U S FOREST SERVICE
CRATERS OF THE MOON NM	2260	09	BUTTE	6	43 28	113 34	5897	5P	5P		H	CRATERS OF THE MOON N M
DEADWOOD DAM	2385	04	VALLEY	8	44 19	115 38	5375	4P	4P		C H	U S BUR RECLAMATION
DEADWOOD SUMMIT	2395	04	VALLEY	11	44 32	115 34	7000				S	NATL WEATHER SERVICE
DECEPTION CREEK	2422	04	KOOTENAI	4	47 44	116 29	3060				S	COEUR D'ALENE N F
DEER FLAT DAM	2444	05	CANYON	12	43 35	116 45	2510	5P	5P			CARL PADOUR
DIXIE	2575	04	IDAHO	11	45 33	115 28	5610	8A	8A			MRS ZILPHA L WENZEL
DORIS CREEK	2634	04	CLEARWATER	3	46 35	115 23	4750				S	U S FOREST SERVICE
DRIGGS	2676	10	TETON	12	43 44	111 07	6116	5P	5P			MRS EDITH STEVENS
DRY CREEK FLAT	2696	10	ONEIDA	1	42 15	112 06	6350				S	SOIL CONSERVATION SERV
DRY FORK SUMMIT	2700	09	BUTTE	6	43 35	113 41	7300				S	NATIONAL WEATHER SERV
DUBOIS EXP STATION	2707	09	CLARK	6	44 15	112 12	5452	5P	5P		C H	INTERMOUNTAIN FRST & RG
DWORSHAK FISH HATCHERY	2845	03	CLEARWATER	3	46 30	116 18	995	8A	8A		C	DWORSHAK NATL FISH HAT
ELK CITY	2875	04	IDAHO	3	45 49	115 26	4058	8A	8A		H	MISS DAWN M NELSON
ELK RIVER 1 S	2892	04	CLEARWATER	3	46 46	116 11	2918	8A	8A		C	RUSSELL ECK
EMIGRANT SUMMIT	2927	10	BEAR LAKE	1	42 22	111 34	7350				S	NATL WEATHER SERVICE
EMMETT 2 E	2942	05	GEM	2	43 52	116 28	2500	5P	5P			JUDITH HARPER
ENAVILLE 2	2971	04	SHOSHONE	4	47 34	116 15	2400				C	MRS HAROLD KUISTI
FAIRFIELD RANGER STA	3108	04	CAMAS	12	43 21	114 47	5065	5P	5P		H	U S FOREST SERVICE
FENN RANGER STATION	3143	03	IDAHO	3	46 06	115 33	1585	8A	8A		C	SHEILA S WRIGHT
FLAT TOP MOUNTAIN	3252	06	OWYHEE	12	43 14	116 54	5800				S	WTMSTR-FRANK W ELFERING

SEE REFERENCE NOTES FOLLOWING STATION INDEX

STATION INDEX

STATION	INDEX NO.	DIVISION	COUNTY	DRAINAGE	LATITUDE	LONGITUDE	ELEVATION	OBSERVATION TIME AND TABLES				OBSERVER
								TEMP.	PRECIP.	EVAP.	SPECIAL (SEE NOTES)	
FORT HALL INDIAN AGNCY	3297	09	BINGHAM	12	43 02	112 26	4460	5P	5P			FORT HALL IR PROJ
FORTY NINE MEADOWS	3314	04	SHOSHONE	3	47 06	115 53	4800				S	NATL WEATHER SERVICE
GALENA SUMMIT	3422	04	BLAINE	12	43 53	114 42	8800				S	US SOIL CON SERVICE
GARDEN VALLEY RS	3448	04	BOISE	8	44 04	115 55	3212	5P	5P			U S FOREST SERVICE
GIBBONSVILLE	3554	08	LEMHI	11	45 33	113 57	4480	5P	5P		H	DANIEL C AMES
GILMORE SUMMIT RANCH	3576	08	CUSTER	11	44 19	113 31	6580				S	NATL WEATHER SERVICE
GLENNS FERRY	3631	05	ELMORE	12	42 56	115 19	2510	8A	8A		H	THREE ISLAND STATE PARK
GOODING 1 S	3677	07	GOODING	12	42 55	114 42	3560				C	IDAHO ST DEPT-PUBLIC LD
GRACE	3732	10	CARIBOU	1	42 35	111 44	5550	5P	5P		C	UTAH PWR & LIGHT CO
GRANDJEAN	3736	04	BOISE	8	44 09	115 10	5130				S	U S FOREST SERVICE
GRAND VIEW 2 W	3760	05	OWYHEE	12	43 00	116 08	2400	6P	6P			MRS. ALMA MEYERS
GRANGEVILLE	3771	02	IDAHO	3	45 55	116 08	3355	10P	10P			WS OBSERVER
GRANGEVILLE 11 SE	3780	04	IDAHO	3	45 50	115 56	2250	5P	5P			MRS. AL SCHWARTZ
GRASMERE 8 S	3811	06	OWYHEE	12	42 16	115 53	5130				C	BILL TINDALL
GROUSE	3882	04	CUSTER	6	43 42	113 37	6100	5P	5P			LYNN KEELE
GUNNEL GUARD STATION	3902	10	CASSIA	12	42 06	113 12	5880				S	NATL WEATHER SERVICE
HAILEY RANGER STATION	3942	04	BLAINE	12	43 31	114 18	5328	8A	8A		H	U S FOREST SERVICE
HAMER 4 NW	3964	09	JEFFERSON	6	43 58	112 16	4791	5P	5P			U S F & W L SERVICE
HAZELTON	4140	07	JEROME	12	42 36	114 08	4060	5P	5P			NORTH SIDE CANAL CO
HEADQUARTERS	4150	04	CLEARWATER	3	46 38	115 48	3138	8A	8A			POTLATCH FORESTS INC
HENRY	4230	10	CARIBOU	12	42 55	111 29	6350	5P	5P		C H	VANN CHRISTENSEN
HILL CITY	4268	04	CAMAS	12	43 18	115 03	5090	5P	5P			ELMER T BENNETT
HOLLISTER	4295	06	TWIN FALLS	12	42 21	114 34	4525	5P	5P			SALMON RIVER CANAL CO
IDAHO CITY	4442	04	BOISE	2	43 50	115 50	3965	5P	5P			FRED A PROFFER
IDAHO FALLS 2 ESE	4455	09	BONNEVILLE	12	43 29	112 01	4765	5P	5P			KID-TV STATION
IDAHO FALLS 16 SE	4456	10	BONNEVILLE	12	43 21	111 47	5850	8P	8P		C	GEORGE W MEYER
IDAHO FALLS FAA AP	4457	09	BONNEVILLE	12	43 31	112 04	4730	MID	MID		H	FED AVIATION AGENCY
IDAHO FALLS 46 W	4460	09	BUTTE	6	43 32	112 57	4938	MID	MID		C HJ	NATL WEATHER SERVICE
IDAHO FALLS 6 NW	4464	09	BONNEVILLE	12	43 35	112 06	4788				G	MR. GARY CLEVERLY
IDA VADA	4475	06	OWYHEE	2	42 01	115 20	5850				S	CHRIS CALLEN
ISLAND PARK DAM	4598	10	FREMONT	12	44 25	111 24	6300	5P	5P	5P	H	U S BUR RECLAMATION
JEROME	4670	07	JEROME	12	42 44	114 31	3740	5P	5P			NORTH SIDE CANAL CO
JOHNSON GUARD STATION	4709	10	CARIBOU	12	42 43	111 12	6811				S	U S FOREST SERVICE
JORDAN VALLEY 41 S	4725	06	OWYHEE	13	42 24	117 02	5100				S	BILL ROSS
KAMIAH	4793	03	LEWIS	3	46 14	116 01	1212		8A			C RICHARD BOVEY
KELLOGG	4831	04	SHOSHONE	4	47 33	116 10	2320	8A	8A			WASHINGTON WATER PWR CO
KETCHUM R S	4845	04	BLAINE	12	43 41	114 21	5890	8A	8A		C H	U S FOREST SERVICE
KILGORE	4908	10	CLARK	6	44 24	111 53	6150	5P	5P		H	MRS ROY MC GOVERN
KOOSKIA	5011	03	IDAHO	3	46 09	115 59	1260	5P	5P			EDWARD T GILROY
KUNA 2 NNE	5038	05	ADA	12	43 31	116 24	2680	5P	5P			HARRY U GIBSON
KUNA 3 E	5043	05	ADA	12	43 29	116 21	2775				G	JAMES J. MC COY
LEADORE	5169	08	LEMHI	11	44 41	113 22	6000				C	DONALD B NOBLE
LEADORE 2	5177	08	LEMHI	11	44 41	113 21	5968	5P	5P			JACK WEIGAND
LEATHERMAN PASS	5184	08	CUSTER	6	44 06	113 45	9800				S	NATL WEATHER SERVICE
LEWISTON WSO AP R	5241	03	NEZ PERCE	3	46 23	117 01	1413	MID	MID		C HJ	NATL WEATHER SERVICE
LIFTON PUMPING STATION	5275	10	BEAR LAKE	1	42 07	111 18	5926	MID	MID	MID		UTAH PWR & LIGHT CO
LOLO PASS	5356	04	IDAHO	3	46 38	114 33	5199				S	U S FOREST SERVICE
LOWMAN	5414	04	BOISE	8	44 05	115 36	3950	5P	5P		H	DAVID J WEINER
LUNCH PEAK	5432	01	BONNER	9	48 22	116 12	6360				S	U S FOREST SERVICE
MACKAY RANGER STATION	5462	08	CUSTER	6	43 55	113 37	5897	5P	5P		C	U S FOREST SERVICE
MACKAY 4 NW	5466	08	CUSTER	6	43 57	113 40	6000	6P	6P	6P		BIG LOST IRRIGATION CO.
MAGIC LAKE RESORT	5510	07	BLAINE	12	43 17	114 23	4800	4P	4P			H Q HALL
MALAD	5544	10	ONEIDA	1	42 12	112 15	4600	7P	7P		C	JUNIUS L CROWTHER
MALAD CITY	5559	10	ONEIDA	1	42 10	112 19	4467	5P	5P		H	MARGARET W JONES
MALTA 2 E	5563	09	CASSIA	12	42 18	113 17	4540	6P	6P			GEORGE STANTON
MALTA RANGER STATION R	5567	09	CASSIA	12	42 19	113 22	4510				C	U S FOREST SERVICE
MASSACRE ROCKS ST PK	5678	09	POWER	12	42 40	113 00	4230	6P	6P			MASSACRE ROCKS ST PARK
MAY 8 ENE	5680	08	LEMHI	6	44 39	113 45	6800				S	NATL WEATHER SERVICE
MAY	5685	08	LEMHI	11	44 36	113 55	5110	5P	5P			MRS NORMA HERRIN
MC CALL	5708	04	VALLEY	8	44 54	116 07	5025	4P	4P		C H	U S FOREST SERVICE
MIDDLE FORK LODGE	5897	04	CUSTER	11	44 43	115 01	4480	8A	8A			MIDDLE FORK LODGE
MILL CREEK SUMMIT	5950	04	CUSTER	11	44 28	114 30	8794				S	NATL WEATHER SERVICE
MINIDOKA 10 WNW	5972	07	MINIDOKA	12	42 47	113 40	4290	8A	8A			JACK LOTT
MINIDOKA DAM	5980	07	MINIDOKA	12	42 40	113 29	4210	5P	5P			NATL WILDLIFE REFUGE
MONTPELIER RANGER STA	6053	10	BEAR LAKE	1	42 19	111 18	5960	8A	8A		H	U S FOREST SERVICE
MOOSE CREEK	6082	04	LEMHI	11	45 39	113 58	6200				S	U S FOREST SERVICE
MOOSE CREEK RANGER STA	6087	04	IDAHO	3	46 08	114 55	2480				S	U S FOREST SERVICE
MOSCOW 5 NE	6148	02	LATAH	7	46 48	116 55	3000				C	UNIVERSITY OF IDAHO
MOSCOW-UNIV OF IDAHO	6152	02	LATAH	7	46 44	116 58	2660	5P	5P	5P	G	UNIVERSITY OF IDAHO

SEE REFERENCE NOTES FOLLOWING STATION INDEX

STATION INDEX

STATION	INDEX NO.	DIVISION	COUNTY	DRAINAGE †	LATITUDE	LONGITUDE	ELEVATION	OBSERVATION TIME AND TABLES				OBSERVER
								TEMP.	PRECIP.	EVAP.	SPECIAL (SEE NOTES)	
MOUNTAIN HOME	6174	05	ELMORE	12	43 09	115 43	3185	10A	10A		C	RADIO KFLI
MUD FLAT	6208	06	OWYHEE	13	42 36	116 34	5500				S	CLOSED 6/20/75
MULLAN	6230	04	SHOSHONE	4	47 28	115 48	3319				C	BRUNO E AIRAS
MULLAN PASS	6237	04	SHOSHONE	4	47 27	115 40	5963				S	NATL WEATHER SERVICE
NEW MEADOWS RANGER STA	6388	04	ADAMS	11	44 58	116 17	3870	8A	8A			U S FOREST SERVICE
NEZPERCE	6424	02	LEWIS	3	46 15	116 15	3145	7P	7P		H	FRED VOGEL JR
NEZ PERCE PASS	6430	04	IDAHO	3	45 43	114 30	6587				S	U S FOREST SERVICE
NORTH STAR RANCH	6493	04	IDAHO	3	45 55	114 50	2800	9A	9A			CAROLYN WOLFINBARGER
OAKLEY	6542	10	CASSIA	12	42 14	113 53	4600	6P	6P		H	ROBERT WHITTLE
OLA 4 S	6590	05	GEM	8	44 08	116 17	2990	5P	5P		C	MRS. DOROTHY F. BEAL
OROFINO	6681	03	CLEARWATER	3	46 29	116 15	1027	3P	3P			U S POSTAL DEPT.
PALISADES DAM	6764	10	BONNEVILLE	12	43 21	111 13	5385	5P	5P	5P	C	U S BUR RECLAMATION
PARMA EXPERIMENT STA	6844	05	CANYON	2	43 48	116 57	2215	8A	8A			U OF I EXPERIMENT STA
PAUL 1 ENE	6877	07	MINIDOKA	12	42 37	113 45	4210	8A	8A			AMALGAMATED SUGAR CO
PAYETTE	6891	05	PAYETTE	8	44 05	116 56	2150	5P	5P		H	G G BOLLINGER
PICABO	7040	07	BLAINE	12	43 18	114 04	4875	8A	8A			NICK PURDY
PIERCE R	7046	04	CLEARWATER	3	46 30	115 48	3100	8A	8A		C H	U S FOREST SERVICE
PINE 1 N	7077	04	ELMORE	2	43 30	115 18	4220				S	US GEOLOGICAL SURVEY
PLUMMER 3 WSW	7188	01	BENEWAH	4	47 19	116 57	2970				C	BENARD J. LA SARTE
POCATELLO WSO AP R	7211	09	POWER	12	42 55	112 36	4454	MID	MID		C HJ	NATL WEATHER SERVICE
PORTHILL	7264	01	BOUNDARY	5	49 00	116 30	1775	7A	7A		H	U S IMMIGRATION SERVICE
PORTHILL 1 SW	7269	01	BOUNDARY	5	49 00	116 30	1700				C	MRS. KATHRYN M. TRACHT
POTLATCH 3 NNE	7301	02	LATAH	7	46 58	116 53	2600	6P	6P		H	CLIFFORD J. FRENCH
POWELL	7320	04	IDAHO	3	46 31	114 41	3632	7A	7A		H	IDAHO DEPT OF HWYS
PRAIRIE	7327	04	ELMORE	2	43 30	115 35	4780				C	CLYDE J. COOK
PRESTON SUGAR FACTORY	7353	10	FRANKLIN	1	42 04	111 51	4720	8A	8A			AMALGAMATED SUGAR CO
PRIEST RIVER EXP STA	7386	01	BONNER	9	48 21	116 50	2380	5P	5P		H	U S FOREST SERVICE
PUTNAM MOUNTAIN	7465	10	BINGHAM	12	43 03	112 07	5667				S	FORT HALL IR PROJ
REED RANCH	7575	04	VALLEY	11	44 53	115 42	4100				S	U S FOREST SERVICE
REYNOLDS	7648	06	OWYHEE	12	43 12	116 45	3930	9A	9A		H	AGRI RESEARCH SERVICE
REYNOLDS MOUNTAIN	7652	06	OWYHEE	12	43 04	116 45	6800				C	AGRI RESEARCH SERVICE
RICHFIELD	7673	07	LINCOLN	12	43 04	114 09	4306	5P	5P		H	LESLIE F BUSHBY
RIGGINS	7706	03	IDAHO	11	45 25	116 18	1800	6P	6P			DAVID TATE
RIRIE 12 ESE	7727	10	BONNEVILLE	12	43 34	111 34	5520		5P			JOHN L JOLLEY
SAGE CREEK	8016	08	CUSTER	11	44 08	114 02	8000				S	NATL WEATHER SERVICE
ST ANTHONY 1 WNW	8022	09	FREMONT	12	43 58	111 43	4950	9A	9A			STATE YOUTH TRNG CENTER
SAINT MARIES	8062	01	BENEWAH	10	47 19	116 34	2220	4P	4P			U S FOREST SERVICE
SALMON 1 N	8080	08	LEMHI	11	45 11	113 45	3970	5P	5P			RADIO STATION KSRA
SANDPOINT EXP STATION	8137	01	BONNER	9	48 17	116 34	2100	5P	5P		C H	SANDPOINT BRANCH EXP ST
SAWTELLE PEAK	8158	10	FREMONT	12	44 32	111 25	7720				S	U S BUREAU RECLAMATION
SEVEN DEVILS G.S.	8282	04	IDAHO	11	45 21	116 31	7150				S	U.S. FOREST SERVICE
SHAKE CREEK RANGER STA	8303	04	ELMORE	2	43 37	115 10	4727				S	SOIL CONSERVATION SERV.
SHOSHONE 1 WNW	8380	07	LINCOLN	12	42 58	114 26	3950	5P	5P			STATE DIV OF HWYS
SHOUP	8395	04	LEMHI	11	45 22	114 18	3400	5P	5P			FRANK VARIN
SLUG CREEK DIVIDE	8483	10	CARIBOU	12	42 34	111 18	7230				S	SOIL CONSERVATION SERV
SMITH CREEK	8509	01	BOUNDARY	5	48 57	116 36	3520				S	KANIKSU NATIONAL FOREST
SNOWBANK MOUNTAIN	8515	05	VALLEY	8	44 27	116 08	8280				S	NATL WEATHER SERVICE
SOLDIER CREEK ADM SITE	8548	04	CAMAS	12	43 29	114 49	5740				S	U S FOREST SERVICE
STANLEY	8676	04	CUSTER	11	44 13	114 56	6250	8A	8A			GEORGE S COLE
STIBNITE STORAGE	8748	04	VALLEY	11	44 58	115 20	6500				S	NATL WEATHER SERVICE
STREVELL	8786	10	CASSIA	12	42 01	113 17	5290	5P	5P			WS OBSERVER
SUBLETT GUARD STATION	8802	10	POWER	12	42 22	112 58	5800				S	U S FOREST SERVICE
SUGAR	8818	09	MADISON	12	43 53	111 45	4890	5P	5P			GORDON E. JOHNSON
SWAN FALLS POWER HOUSE	8928	05	ADA	12	43 15	116 23	2325	5P	5P			IDAHO POWER COMPANY
SWAN VALLEY	8937	10	BONNEVILLE	12	43 27	111 20	5270	5P	5P		H	C.V. CAMPBELL
TAYLOR RANCH	9000	04	VALLEY	11	45 06	114 51	3835	8A	8A			UNIVERSITY OF IDAHO
TENSED	9029	01	BENEWAH	4	47 10	116 55	2550	6P	6P			REV ERIC A FISCHER
TETONIA EXP STATION	9065	10	TETON	12	43 51	111 16	6170	5P	5P		C H	U OF I EXPERIMENT STA
THREE CREEK	9119	06	OWYHEE	12	42 05	115 15	5460	5P	5P		C H	PAULA BRACKETT
TWIN FALLS 3 SE	9299	07	TWIN FALLS	12	42 32	114 25	3765	8A	8A			AMALGAMATED SUGAR CO
TWIN FALLS WSO	9303	07	TWIN FALLS	12	42 33	114 21	3960	8A	8A	8A	G	NATL WEATHER SERVICE
WALLACE WOODLAND PARK	9498	04	SHOSHONE	4	47 30	115 53	2935	8A	8A			MRS. MARIAN L. DANCER
WARREN	9560	04	IDAHO	11	45 16	115 40	5907	5P	5P		H	JACK W PICKELL
WEBER CREEK	9626	10	CLARK	6	44 23	112 40	6700				S	SOIL CONSERVATION SERV
WEISER 2 SE	9638	05	WASHINGTON	12	44 14	116 57	2103	5P	5P			RADIO KWEI
WET CREEK SUMMIT	9730	08	CUSTER	6	44 02	113 28	7600				S	NATL WEATHER SERVICE
WILLOW FLAT	9830	10	FRANKLIN	1	42 09	111 38	6100				S	US SOIL CON SERVICE
WINCHESTER 1 SW	9846	02	LEWIS	3	46 13	116 38	4180	6P	6P			HARVEY S. HUMPHREY
YELLOW PINE 7 S	9951	04	VALLEY	11	44 47	115 30	5100	8A	8A		C	MRS EMMA R COX

SEE REFERENCE NOTES FOLLOWING STATION INDEX

STATION INDEX

IDAHO
JULY 1975

STATION	INDEX NO.	DIVISION	COUNTY	DRAINAGE 1	LATITUDE	LONGITUDE	ELEVATION	OBSERVATION TIME AND TABLES				OBSERVER
								TEMP.	PRECIP.	EVAP.	SPECIAL (SEE NOTES)	
CLOSED STATIONS												
MUD FLAT	6208	06	OWYHEE	13	42 36	116 34	5500				S	CLOSED 6/20/75

SEE REFERENCE NOTES FOLLOWING STATION INDEX

REFERENCE NOTES

Additional information regarding the climate of this State may be obtained by writing to the National Climatic Center, Federal Building, Asheville, N.C. 28801, or to any Weather Service Office near you. Additional precipitation data are contained in the "HOURLY PRECIPITATION DATA" for this State.

DIMENSIONAL UNITS: Unless otherwise indicated, dimensional units used in this bulletin are: Temperature in °F, precipitation and evaporation in inches and wind movement in miles. Monthly degree day totals are the sums of the negative departures of average daily temperatures from 65°F. In "Supplemental Data" table directions entered in figures are tens of degrees. Resultant wind is the vector sum of wind directions and speeds divided by the number of observations.

OBSERVATION TIME: The Station Index shows observation times in local standard time. During the summer months some observers take the observations on daylight saving time. Snow on ground in the "Snowfall and Snow on Ground" table is at observation time for all except National Weather Service Offices and FAA stations. For these stations snow on ground values are at 4:00 a.m., P.s.t. and 5:00 a.m., m.s.t., except Idaho Falls 46 W, which is 8:00 a.m., m.s.t. Data in the "Extremes" table, "Daily Precipitation" table, "Daily Temperature" table, "Evaporation and Wind" table, and snowfall in the "Snowfall and Snow on Ground" table, when published, are for the 24 hours ending at time of observation.

EVAPORATION is measured in the standard Weather Service-type pan of 4-foot diameter unless otherwise noted below in the Evaporation and Wind table. Max and Min values in the Evaporation and Wind table are extremes of temperature of water in pan as recorded during 24 hours ending at time of observation. Wind is the total wind movement in miles over the evaporation pan as determined by a continuous anemometer recorder located 6-8 inches above the pan.

WATER EQUIVALENT values published in the "Snowfall and Snow on Ground" table are the water equivalent of snow, sleet, or ice on the ground. Samples for obtaining measurements are taken from different points for successive observations; consequently, occasional drifting and other causes of local variability in the snowpack may result in apparent inconsistencies in the record. Time of observation 10:00 a.m., P.s.t.

SNOWFALL: Entries of snowfall in the "Monthly Summarized Data" table, the "Snowfall and Snow on Ground" table, and in the "Seasonal Snowfall" table, include snow and sleet. Entries of snow on ground include snow, sleet, and ice.

NORMALS for all stations are climatological standard normals based on the period 1941-1970.

DIVISIONS, as used in this publication, became effective with data for January 1957.

STATION NAMES: Figures and letters following the station name, such as 12 SSW, indicate distance in miles and direction from the post office.

SEASONAL TABLES: Monthly and seasonal snowfall and heating degree days for the 12 months ending with the preceding June data will be carried in the July issue of this bulletin.

EVAPORATION AND WIND TABLE:

Lifton Pumping Station	: Pan is of stainless steel.

DAILY SOIL TEMPERATURES TABLE:

Aberdeen Exp Station	: Delco loam, bare soil, non-irrigated. Slope 1 percent to SSE. Max and min for 24 hours ending at 8 a.m. Palmer dial soil thermometer.
Idaho Falls 6 NW	: Pancheri silt loam, bare ground, gravel covered, non-irrigated. Slope 1 percent to NE. Max and min for 24 hours ending at 8 a.m. Palmer dial soil thermometer.
Kuna 3 E	: Elijah silt loam, eroded, clipped bluegrass sod cover, irrigated. Max and min for 24 hours ending at 6 p.m. Palmer dial soil thermometer.
Moscow - Univ of Idaho	: Soil - (unnamed) silt loam, wheatgrass, sprinkled. Slope 2 percent to E. Max and min for 24 hours ending at 5 p.m. Bristow recording soil thermometers.
Twin Falls WSO	: Portneuf silt loam, bluegrass covered, nonirrigated. Slope 1 percent to N. Max and min for 24 hours ending at 8 a.m. 4-inch thermometer - Taylor recording. Other depths - Palmer dial soil thermometer.

LATE REPORTS AND CORRECTIONS will be carried only in the June and December issues of this bulletin.

INTERPOLATED VALUES for monthly precipitation totals may be found in the annual issue of this publication.

IN THE DATA TABLES THE SYMBOLS AND LETTERS WHEN USED INDICATE THE FOLLOWING:

- \- No record in the "Supplemental Data" table, "Daily Precipitation" table, "Evaporation and Wind" table, "Snowfall and Snow on Ground" table, "Daily Soil Temperatures" table, and the Station Index.

  No record in the "Monthly Summarized Data" table and the "Daily Temperature" table is indicated by no entry.

- \+ And also on an earlier date or dates.

- ++ Highest observed one minute windspeed. This station is not equipped with an instrument to measure fastest mile data.

- * Amount included in following measurement, time distribution unknown.

- ‡ Extreme occurred at station with incomplete data which may have been exceeded.

- // Gage is equipped with a windshield.

- B Adjusted to a full month.

- D Water equivalent of snowfall wholly or partly estimated, using a ratio of 1 inch water equivalent to every 10 inches of new snowfall.

- E Amount is partially estimated.

- M One or more days of record missing; if average value is entered, less than 10 days record is missing. See "Daily Temperature" table for detailed daily record. Degree day data, if carried for this station, have been adjusted to represent the value for a full month.

- R Amounts from recording gage. (These amounts are essentially accurate but may vary slightly from the amounts to be published later in Hourly Precipitation Data.)

- T Trace, an amount too small to measure.

- V Includes total for previous month.

IN THE STATION INDEX THE SYMBOLS AND LETTERS WHEN USED INDICATE THE FOLLOWING:

- AR This entry in time of observation column in Station Index means after rain.

- C Recording Rain Gage Station. Hourly precipitation values are processed for special purposes, and are published later in the "Hourly Precipitation Data" bulletin. If daily amounts are published in "Climatological Data" bulletin they are from a separate non-recording gage, except where indicated by reference 'R'. Such amounts may differ from amounts published from the recording gage in the "Hourly Precipitation Data" bulletin.

- G "Soil Temperature" table.

- H "Snowfall and Snow on Ground" table. Omission of data in any month indicates no snowfall and/or snow on ground in that month.

- J "Supplemental Data" table.

- SS This entry in time of observation column in Station Index means observation made near sunset.

- VAR This entry in time of observation column in Station Index means variable.

- # Thermometers are generally exposed in a shelter located a few feet above sod-covered ground; however, this reference indicates that the thermometers are exposed in a shelter located on the roof of a building.

‡ DRAINAGE CODE: 1-BEAR 2-BOISE 3-CLEARWATER 4-COEUR D'ALENE 5-KOOTENAI 6-LOST 7-PALOUSE 8-PAYETTE 9-PEND OREILLE 10-ST. JOE 11-SALMON 12-SNAKE 13-OWYHEE

Stations appearing in the tables with no data were either missing or received too late to be included in this issue.

General weather conditions in the U.S. for each month are described in the CLIMATOLOGICAL DATA NATIONAL SUMMARY and STORM DATA.

Information concerning the history of changes in locations, elevations, exposure, etc., of substations through 1955 may be found in the publication "Substation History" for this State, price 40 cents. Similar information for regular National Weather Service Offices may be found in the latest annual issue of Local Climatological Data, price 15 cents. These publications may be obtained from the National Climatic Center at the address shown above.

Subscription Price: $4.50 a year for each section including annual summary; $4.70 additional for foreign mailing; 35¢ single copy; 30¢ annual summary. Make checks payable to Department of Commerce, NOAA; send payments and orders to: National Climatic Center, Federal Building, Asheville, N. C. 28801. Attn: Publications.

I certify that this is an official publication of the National Oceanic and Atmospheric Administration, and is compiled from records on file at the National Climatic Center, Asheville, North Carolina 28801

William H. Haggard
Director, National Climatic Center

USCOMM-NOAA-ASHEVILLE, N.C. 9/5/75-1010

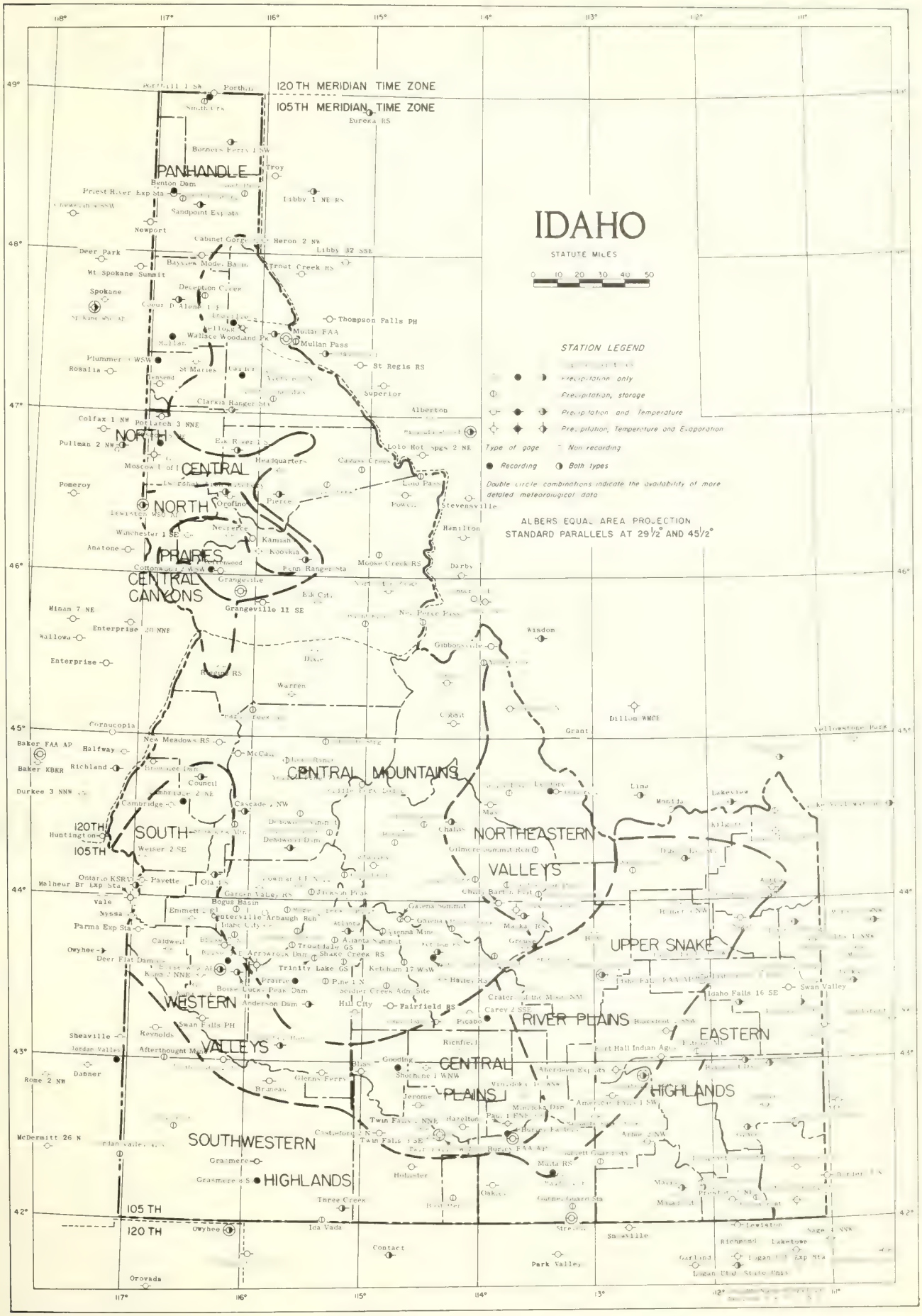
IDAHO
STATUTE MILES
0 10 20 30 40 50
STATION LEGEND
Precipitation only
Precipitation, storage
Precipitation and Temperature
Precipitation, Temperature and Evaporation
Type of gage
Non recording
Recording
Both types
Double circle combinations indicate the availability of more detailed meteorological data
ALBERS EQUAL AREA PROJECTION
STANDARD PARALLELS AT 29½° AND 45½°
120TH MERIDIAN TIME ZONE
105TH MERIDIAN TIME ZONE
PANHANDLE
NORTH CENTRAL
NORTH PRAIRIES
CENTRAL CANYONS
CENTRAL MOUNTAINS
SOUTH
NORTHEASTERN VALLEYS
UPPER SNAKE
WESTERN VALLEYS
RIVER PLAINS
EASTERN HIGHLANDS
CENTRAL PLAINS
SOUTHWESTERN HIGHLANDS
120TH
105TH
105 TH
120 TH
Porthill 1 SW
Porthill
Eureka RS
Bonners Ferry 1 SW
Troy
Benton Dam
Priest River Exp Sta
Libby 1 NE RS
Sandpoint Exp Sta
Newport
Cabinet Gorge
Heron 2 NW
Libby 32 SSE
Deer Park
Bayview Model Basin
Trout Creek RS
Mt Spokane Summit
Deception Creek
Spokane
Coeur D'Alene 1 E
Thompson Falls PH
Wallace Woodland Pk
Mullan FAA
Mullan Pass
Plummer 3 WSW
St Regis RS
Rosalia
St Maries
Superior
Clarkia Ranger Sta
Alberton
Colfax 1 NW
Potlatch 3 NNE
Pullman 2 NW
Elk River 1 S
Lolo Hot Spgs 2 NE
Moscow 1 of 1
Headquarters
Cayuse Creek
Pomeroy
Lolo Pass
Orofino
Pierce
Stevensville
Lewiston WSO AP
Winchester 1 SE
Nezperce
Hamilton
Anatone
Kamiah
Kooskia
Cottonwood 2 WSW
Fenn Ranger Sta
Moose Creek RS
Darby
Grangeville
Grangeville 11 SE
Elk City
Minam 7 NE
Nez Perce Pass
Enterprise 20 NNE
Wallowa
Wisdom
Enterprise
Gibbonsville
Warren
Cobalt
Dillon WMCE
Cornucopia
Grant
Yellowstone Park
Baker FAA AP
Halfway
New Meadows RS
McCall
Baker KBKR
Richland
Council
Durkee 3 NNW
Cambridge 2 NE
Cascade 1 NW
Lima
Monida
Lakeview
Huntington
Weiser 2 SE
Challis
Gilmore Summit Rch
Ontario KSRV
Payette
Malheur Br Exp Sta
Ola 1 S
Garden Valley RS
Jackson Peak
Chilly Barton Flat
Vale
Bogus Basin
Nyssa
Emmett
Centerville Arbaugh Rch
Galena Summit
Parma Exp Sta
Idaho City
Atlanta
Vienna Mine
Caldwell
Trout Dale GS
Atlanta Summit
Owyhee
Deer Flat Dam
Arrowrock Dam
Shake Creek RS
Trinity Lake GS
Ketchum 17 WSW
Kuna 2 NNE
Prairie
Pine 1 N
Boise Lucky Peak Dam
Soldier Creek Adm Site
Hailey RS
Idaho Falls 16 SE
Swan Valley
Anderson Dam
Hill City
Fairfield RS
Carey 2 SSE
Picabo
Swan Falls PH
Sheaville
Reynolds
Richfield
Jordan Valley
Afterthought Mine
Fort Hall Indian Agcy
Danner
Gooding
Bliss
Shoshone 1 WNW
Aberdeen Exp Sta
Rome 2 NW
Glenns Ferry
Bruneau
Jerome
American Falls 1 SW
Minidoka Dam
Twin Falls 1 NNE
Hazelton
Paul 1 ENE
McDermitt 26 N
Castleford 2 N
Twin Falls 3 SE
Burley FAA AP
Arbor 2 NW
Grasmere
Malta RS
Grasmere 8 S
Hollister
Three Creek
Oakley
Gunnel Guard Sta
Owyhee
Ida Vada
Stretch
Snowville
Lewiston
Richmond
Laketown
Contact
Park Valley
Garland
Logan Exp Sta
Orovada
Logan Utd State Univ

U S DEPARTMENT OF COMMERCE
NATIONAL CLIMATIC CENTER
FEDERAL BUILDING
ASHEVILLE, N.C 28801

POSTAGE AND FEES PAID
U S DEPARTMENT OF COMMERCE
COM 210

THIRD CLASS

AUGUST 1975 VOLUME 78 NUMBER 8

Climatological Data

IDAHO

TEMPERATURE AND PRECIPITATION EXTREMES

HIGHEST TEMPERATURE:	GLENNS FERRY	104	DATE 04
LOWEST TEMPERATURE:	KETCHUM R S	22	DATE 30
GREATEST TOTAL PRECIPITATION:	PIERCE	4.74	
LEAST TOTAL PRECIPITATION:	2 STATIONS	.00	
GREATEST 1 DAY PRECIPITATION:	PIERCE	2.05	DATE 24

LIBRARY NOV 17 1975

SUPPLEMENTAL DATA

	WIND (SPEED - M.P.H.)						RELATIVE HUMIDITY AVERAGES- PERCENT				NUMBER OF DAYS WITH PRECIPITATION							PERCENT OF POSSIBLE SUNSHINE	AVERAGE SKY COVER SUNRISE TO SUNSET
	RESULTANT DIRECTION	RESULTANT SPEED	AVERAGE	FASTEST MILE	DIRECTION OF FASTEST MILE	DATE OF FASTEST MILE	STANDARD OF TIME MOUNTAIN 05	11	17	23	TRACE	.01-.09	.10-.49	.50-.99	1.00-1.99	2.00 AND OVER	TOTAL		
BOISE WSO AP	36	1.1	7.8	30	SW	17	53	34	25	40	5	3	1	0	0	0	9	73	3.6
LEWISTON WSO AP	-	-	-	41 %	-	23	66	46	28		1	1	4	1	0	0	7		4.5
POCATELLO WSO AP	24	6.2	9.4	34	S	19	59	31	21	43	3	1	0	0	0	0	4	87	3.3
% PEAK GUST																			

MONTHLY SUMMARIZED STATION AND DIVISIONAL DATA

IDAHO
AUGUST 1975

STATION	TEMPERATURE													PRECIPITATION								
									NO. OF DAYS									SNOW, SLEET			NO. OF DAYS		
									MAX.		MIN.												
	AVERAGE MAXIMUM	AVERAGE MINIMUM	AVERAGE	DEPARTURE FROM NORMAL	HIGHEST	DATE	LOWEST	DATE	DEGREE DAYS	90 OR ABOVE	32 OR BELOW	32 OR BELOW	0 OR BELOW	TOTAL	DEPARTURE FROM NORMAL	GREATEST DAY	DATE	TOTAL	MAX. DEPTH ON GROUND	DATE	.10 OR MORE	.50 OR MORE	1.00 OR MORE
PANHANDLE 01																							
BAYVIEW MODEL BASIN	72.5	47.4	60.0		86	6	40	9	156	0	0	0	0	2.17		1.07	24	.0	0		6	1	1
BONNERS FERRY 1 SW	76.4M	48.8M	62.6M	- 2.7	89	15	41	9	90	0	0	0	0	2.59	1.59	1.13	23	.0	0		5	2	1
CABINET GORGE	75.9	47.1	61.5		89	15+	40	10	116	0	0	0	0	2.14		.67	23	.0	0		6	1	0
COEUR D'ALENE 1 E	78.7	50.9	64.8	- 3.3	92	15+	43	25	64	3	0	0	0	2.14	1.17	.66	23	.0	0		6	1	0
PORTHILL	74.4	47.3	60.9	- 3.8	89	15+	35	31	146	0	0	0	0	2.36	1.14	.81	23	.0	0		6	1	0
PRIEST RIVER EXP STA	77.3	48.0	62.7	- .1	89	7+	40	9	92	0	0	0	0	2.83	1.67	1.24	23	.0	0		5	1	1
SAINT MARIES	78.4	46.6	62.5	- 3.4	91	4	40	9	92	2	0	0	0	2.99	1.98	1.19	23	.0	0		6	2	1
SANDPOINT EXP STATION	75.2	46.5	60.9	- 2.7	87	15+	40	9	138	0	0	0	0	3.13	1.96	1.16	23	.0	0		9	2	1
TENSED	76.4	45.4	60.9		88	3	34	10	142	0	0	0	0	2.34		1.21	23	.0	0		5	1	1
DIVISION			61.9	- 2.9										2.52	1.44			.0					
NORTH CENTRAL PRAIRIES 02																							
COTTONWOOD	78.3	47.9	63.1		92	4	41	30+	88	2	0	0	0	2.94		.68	28	.0	0		6	3	0
GRANGEVILLE	75.7	48.7	62.2	- 3.3	90	4	40	25	107	1	0	0	0	3.61	2.53	1.14	28	.0	0		5	4	1
MOSCOW-UNIV OF IDAHO	77.2	45.9	61.6	- 4.1	90	5+	39	12+	119	2	0	0	0	2.82	2.12	1.19	23	.0	0		6	2	1
NEZPERCE	74.8	46.7	60.8	- 3.7	90	4	39	25	136	1	0	0	0	2.89	1.84	1.02	23	.0	0		6	2	1
POTLATCH 3 NNE	75.2	38.9M	57.1M	- 6.7	89	4	29	31	241	0	0	3	0	2.86	2.14	1.44	23	.0	0		5	2	1
WINCHESTER 1 SW	71.7	43.2	57.5		86	4	34	31	234	0	0	0	0	3.66		1.55	23	.0	0		6	2	2
DIVISION			60.4	- 3.8										3.13	2.18			.0					
NORTH CENTRAL CANYONS 03																							
DWORSHAK FISH HATCHERY	83.1	53.6	68.4		100	5	47	26	28	9	0	0	0	2.01		.55	31	.0	0		6	1	0
FENN RANGER STATION	81.9M	48.9	65.4M	- 4.1	95	6+	38	7	58	8	0	0	0	3.79	2.57	1.22	24	.0	0		11	2	1
KOOSKIA	84.4	47.3	65.9	- 3.9	101	4	41	29+	40	9	0	0	0	3.16	2.11	1.15	28	.0	0		7	2	1
LEWISTON WSO AP //R	83.7	57.1	70.4	- 1.1	98		47	31	17	10	0	0	0	1.09	.49	.50	23	.0	0		5	1	0
OROFINO	83.6	52.0	67.8	- 3.8	98	5	45	26	35	9	0	0	0	2.53	1.93	.72	24	.0	0		7	2	0
RIGGINS	M	M			96	4					0	0	0	2.02	1.28	.80	23	.0	0		3	3	0
DIVISION			67.6	- 4.4										2.43	1.54			.0					
CENTRAL MOUNTAINS 04																							
ANDERSON DAM	85.3	52.4	68.9	- 3.1	97	4	43	30+	24	10	0	0	0	.71	.29	.26	14	.0	0		3	0	0
ARROWROCK DAM	82.2	51.9	67.1	- 4.5	96	5	44	29	55	9	0	0	0	.23	- .10	.14	18	.0	0		1	0	0
AVERY R. S. NO 2	78.9	46.8	62.9	- 4.1	92	4	41	10+	92	5	0	0	0	3.44	2.16	1.10	23	.0	0		5	3	1
BROWNLEE DAM	87.7	57.0	72.4		102	5	51	30+	9	17	0	0	0	2.26		.65	19	.0	0		6	2	0
CASCADE 1 NW	77.3	42.7	60.0	- 1.6	89	5+	33	29	153	0	0	0	0	2.03	1.41	.87	23	.0	0		5	2	0
COBALT	77.7	40.9	59.3		91	5	31	29	177	2	0	2	0	1.80		.46	22	.0	0		8	0	0
DEADWOOD DAM																							
DIXIE	69.0	35.4	52.2		83	5	28	29+	392	0	0	11	0	2.94		.63	24	.0	0		6	2	0
ELK CITY	74.3	38.9	56.6		88	5	31	14	250	0	0	2	0	4.30		.93	24	.0	0		10	3	0
ELK RIVER 1 S	75.5	42.2	58.9		89	5	27	29+	195	0	0	4	0	3.06		1.60	24	.0	0		4	2	1
FAIRFIELD RANGER STA	80.5	41.6	61.1		93	4	31	30+	131	1	0	2	0	.30		.13	23	.0	0		1	0	0
GARDEN VALLEY RS	84.7	44.9	64.8	- 3.9	95	4	33	30+	64	8	0	0	0					.0	0			0	0
GRANGEVILLE 11 SE	78.8	50.7	64.8		91	4	44	30+	51	2	0	0	0	3.08		.81	23	.0	0		9	2	0
GROUSE	74.7	36.2	55.5		86	11	25	29	291	0	0	8	0	.52	- .45	.25	15	.0	0		3	0	0
HAILEY RANGER STATION																							
HEADQUARTERS	73.7M	43.2M	58.5M		90	5	35	31+	204	1	0	0	0	3.72		1.49	24	.0	0		9	1	1
HILL CITY	80.9	42.5	61.7	- 2.3	93	4	29	1	136	2	0	3	0	.43	- .02	.43	24	.0	0		1	0	0
IDAHO CITY	80.7	43.4	62.1	- 2.4	92	10+	32	29	105	3	0	1	0	.78	.21	.35	18	.0	0		2	0	0
KELLOGG	77.5	50.9	64.2		94	5	43	26+	89	3	0	0	0	2.85		1.15	24	.0	0		6	1	1
KETCHUM R S	74.5	35.1	54.8		87	6	22	30	307	0	0	10	0	.72		.38	24	.0	0		2	0	0
LOWMAN	83.0	42.3	62.7		95	4	33	30	90	6	0	0	0	.85		.28	23	.0	0		5	0	0
MC CALL	73.7	38.7	56.2	- 4.5	87	5	28	29	264	0	0	4	0	3.30	2.48	.87	23	.0	0		7	3	0
MIDDLE FORK LODGE	80.9	37.7	59.3		93	7+	32	30+	182	3	0	2	0					.0	0				
NEW MEADOWS RANGER STA	77.9	41.5	59.7	- 1.2	90	5	35	9+	164	1	0	0	0	2.74	2.05	.50	23	.0	0		9	1	0
NORTH STAR RANCH	77.4M	45.6M	61.5M		96	5	37	29	125	3	0	0	0	4.26		.99	24	.0	0		11	3	0
PIERCE //R	76.5	41.2	58.9	- 3.2	93	5	35	26+	188	1	0	0	0	4.74	3.60	2.05	24	.0	0		8	3	1
POWELL	74.1	42.7	58.4		90	5	30	30	204	1	0	1	0	4.28		1.32	24	.0	0		11	2	1
SHOUP	81.6	48.8	65.2		94	6	40	29+	51	7	0	0	0	1.77		.41	24	.0	0		5	0	0
STANLEY																							
TAYLOR RANCH	79.4M	42.5M	60.9M		93	6	32	30	136	3	0	1	0	1.83		.60	24	.0	0		5	1	0
WALLACE WOODLAND PARK	74.1	46.4	60.3	- 2.4	91	5	39	9	156	1	0	0	0	2.87	1.64	1.41	24	.0	0		7	1	1
WARREN	70.6	35.5	53.1		83	5	27	1	362	0	0	13	0	1.79		.55	20	.0	0		6	1	0
YELLOW PINE 7 S	72.9M	37.0M	55.0M		87	6	29	29	304	0	0	9	0	3.26		1.03	24	.0	0		8	2	1
DIVISION			60.6	- 1.9										2.32	1.44			.0					
SOUTHWESTERN VALLEYS 05																							
BOISE 1 N	81.3	52.5	66.9		95	4	41	31+	51	4	0	0	0	.74		.24	18	.0	0		3	0	0
BOISE LUCKY PEAK DAM	84.2	55.7	70.0		98	4	42	24	26	12	0	0	0	.27		.16	24	.0	0		1	0	0
BOISE WSO AP //R	84.3	55.7	70.0	- 2.2	97	5+	45	24	21	13	0	0	0	.48	.18	.28	23	.0	0		1	0	0

SEE REFERENCE NOTES FOLLOWING STATION INDEX

MONTHLY SUMMARIZED STATION AND DIVISIONAL DATA

IDAHO
AUGUST 19[illegible]

STATION	TEMPERATURE											PRECIPITATION								
									NO. OF DAYS							SNOW, SLEET			NO. OF DAYS	
									MAX.		MIN.									
	AVERAGE MAXIMUM	AVERAGE MINIMUM	AVERAGE	DEPARTURE FROM NORMAL	HIGHEST	DATE	LOWEST	DATE	DEGREE DAYS	90 AND ABOVE	32 AND BELOW	TOTAL	DEPARTURE FROM NORMAL	GREATEST DAY	DATE	TOTAL	MAX. DEPTH ON GROUND	DATE	1.00 OR MORE	5.00 OR MORE	10.00 OR MORE
BRUNEAU	88.1M	53.0M	70.6M		103	4	43	30+	8	13	0	.00		.00		.0	0		0	0	0
CALDWELL	87.5	53.5	70.5	.6	100	5	41	9	9	15	0	.75	.49	.25	19	.0	0		4	0	0
CAMBRIDGE	83.7	49.1	66.4	- 3.2	96	4	38	30+	51	9	0	1.66	1.24	.57	23	.0	0		4	1	0
COUNCIL	84.5	51.8	68.2	- 2.7	96	5+	40	29	45	12	0	2.19	1.61	1.09	23	.0	0		4	1	1
DEER FLAT DAM	82.3	53.6	68.0	2.5	91	5	42	24	29	2	0	.90	.57	.29	16	.0	0		4	0	0
EMMETT 2 E	85.7	51.8	68.8	- 1.9	96	4	41	24	23	15	0	.66	.36	.32	18	.0	0		2	0	0
GLENNS FERRY	89.1	48.6	68.9	- 3.4	104	4	36	25	17	16	0	.08	- .18	.04	21	.0	0		0	0	0
GRAND VIEW 2 W	88.6	51.3	70.0	- 3.5	101	4	39	24	14	17	0	.03	- .8	.03	18	.0	0		0	0	0
KUNA 2 NNE	81.9M	49.3M	65.6M	- 3.1	92	4	40	25	63	6	0	.97	.70	.60	23	.0	0		4	1	0
MOUNTAIN HOME	86.2	50.1	68.2	3.4	100	4	40	24	27	14	0	.35	- .01	.27	24	.0	0		1	0	0
OLA 4 S	84.1	46.6	65.4		93	6+	35	29	58	10	0	1.09		.51	18	.0	0		3	1	0
PARMA EXPERIMENT STA	84.7	50.2	67.5	3.1	96	6+	39	29+	43	13	0	.74	.29	.36	20	.0	0		2	0	0
PAYETTE	86.0	50.9	68.5	3.7	95	5+	40	29+	27	13	0	.49	.08	.18	18	.0	0		3	0	0
SWAN FALLS POWER HOUSE	90.6	59.1	74.9	- 2.6	102	6+	46	25	4	19	0	.32	.01	.16	19	.0			2	0	0
WEISER 2 SE	84.9	51.1	68.0	- 3.4	95	4	40	29	28	13	0	1.02	.67	.39	23	.0	0		3	0	0
DIVISION			68.7	2.8								.71	.36			.0					
SOUTHWESTERN HIGHLANDS 06																					
HOLLISTER	79.7	50.0	64.9	3.6	91	4	39	29	63	2	0	.23	- .30	.10	16	.0	0		1	0	0
REYNOLDS	79.6	47.7	63.7		95	5	35	29	97	3	0	.65		.48	19	.0	0		2	0	0
THREE CREEK	80.2M	39.1M	59.7M	2.5	92	5+	28	25	175	3	0	.31	- .30	.14	20	.0	0		2	0	0
DIVISION			62.8	- 3.1								.40	.14			.0					
CENTRAL PLAINS 07																					
BLISS	85.8M	50.2M	68.0M	- 3.7	97	4	42	29	24	13	0	.13	- .11	.04	23+	.0	0		0	0	0
BURLEY FAA AP	80.7	47.0	63.9	4.5	93	4	34	29	75	2	0	.25	- .23	.20	18	.0	0		1	0	0
CASTLEFORD 2 N	82.6	48.4	65.5		94	5	37	29+	57	5	0	.09		.05	19	.0	0		0	0	0
HAZELTON																					
JEROME	84.8	50.0	67.4	3.8	98	4	40	25	34	11	0	.15	- .14	.10	22	.0	0		1	0	0
MAGIC LAKE RESORT																					
MINIDOKA 10 WNW	81.2	41.5	61.4		95	5	31	29+	132	2	0	3	0	.09		.05	24	.0	0		0	0	0
MINIDOKA DAM	83.8	49.8	66.8		95	4	36	25	41	5	0	0	0	.05		.02	24+	.0	0		0	0	0
PAUL 1 ENE	82.3	44.2	63.3	- 4.8	95	5	33	31+	101	5	0	0	0	.22	- .22	.06	18	.0	0		0	0	0
PICABO	79.4	42.8	61.1		92	5	33	29	135	2	0	0	0	.41		.30	24	.0	0		1	0	0
RICHFIELD	81.2	46.1	63.7	2.9+	93	5+	34	29	82	3	0	0	0	T	.44	T	23+	.0	0		0	0	0
SHOSHONE 1 WNW	86.7	51.8	69.3	- 1.7	99	4	41	25	29	13	0	0	0	.03	.28	.03	24	.0	0		0	0	0
TWIN FALLS 3 SE	81.8	49.2	65.5	- 3.8	95	5	30	29	58	4	0	0	0	.07	.31	.05	24	.0	0		0	0	0
TWIN FALLS WSO	79.7	48.3	64.0		92	5	37	25	84	3	0	0	0	.06		.05	24	.0	0		0	0	0
DIVISION			65.0	4.8								.13	- .24			.0					
NORTHEASTERN VALLEYS 08																					
CHALLIS	79.7	45.5	62.6	3.7	95	6	35	29	98	5	0	0	0	.80	.24	.47	22	.0	0		2	0	0
CHILLY BARTON FLAT	77.2M	42.1M	59.7M	1.3	89	5	29	29	164	0	0	2	0	.03	.94	.02	20	.0	0		0	0	0
GIBBONSVILLE	77.1	42.4	59.8		86	5+	32	29	154	0	0	1	0	1.54		.54	19	.0	0		4	1	0
LEADORE 2	77.8	38.3	58.1		90	6+	25	29	212	2	0	7	0	T		T	24+	.0	0		0	0	0
MACKAY RANGER STATION	79.9	42.8	61.4	- 2.7	90	6+	31	29	126	2	0	1	0	.22	.67	.10	23+	.0	0		2	0	0
MACKAY 4 NW	76.5	45.3	60.9		89	8+	34	29	141	0	0	0	0	.15		.09	23	.0	0		0	0	0
MAY	81.5	41.8	61.7	2.3	94	5	29	29	109	4	0	1	0	.98	.24	.40	21	.0	0		3	0	0
SALMON 1 N	82.6	47.1	64.9	.9	95	6+	36	30+	61	4	0	0	0	1.40	.66	.52	22	.0	0		1	1	0
DIVISION			61.1	2.5								.64	- .18			.0					
UPPER SNAKE RIVER PLAINS 09																					
ABERDEEN EXP STATION	81.8	44.6	63.2	- 3.8	93	5	34	29	88	3	0	0	0	.05	.42	.05	24	.0	0		0	0	0
AMERICAN FALLS 1 SW	84.6	48.8	66.7	2.4	96	4	34	25	44	8	0	0	0	.07	- .54	.07	24	.0	0		0	0	0
ARCO 3 SW	80.6M	43.0M	61.8M		91	6+			118	3	0			.29		.10	19	.0	0		1	0	0
ASHTON	75.6	43.1	59.4	- 2.4	86	5+	31	29	178	0	0	1	0	.72	- .32	.25	15	.0	0		4	0	0
BLACKFOOT 2 SSW	82.1M	46.1M	64.1M	5.1	91	4	35	30+	65	2	0	0	0	.00	- .62	.00		.0	0		0	0	0
CRATERS OF THE MOON NM	79.0M	45.3M	62.2M		91	13	33	25	118	1	0	0	0	.40		.14	24	.0	0		2	0	0
DUBOIS EXP STATION	79.6	48.4	64.0	3.0	92	5	36	29	86	2	0	0	0	.39	- .49	.19	14	.0	0		1	0	0
FORT HALL INDIAN AGNCY	81.7	47.7M	64.7M	3.7	93	4	35	29	59	3	0	0	0	.10	- .63	.10	15	.0	0		1	0	0
HAMER 4 NW																					
IDAHO FALLS 2 ESE	81.8M	47.0M	64.4M		92	4	37	29	60		0	0	0	.19		.12	24	.0	0		1	0	0
IDAHO FALLS FAA AP	81.0	46.4	63.7	- 3.1	93	4	36	30	70	3	0	0	0	.14	.48	.07	14	.0	0		0	0	0
IDAHO FALLS 46 W	82.4	44.3	63.4	- 2.2	95	5+	28	29	83	6	0	2	0	.14	.52	.09	23	.0	0		0	0	0
MALTA 2 E	85.1	46.2	65.7		101	4	33	29	38	7	0	0	0	.55		.41	14	.0	0		1	0	0
MASSACRE ROCKS ST PK	85.5	48.1	66.8		97	4	33	25	39	6	0	0	0	.07		.05	16	.0	0		0	0	0
POCATELLO WSO AP //R	84.3	48.9	66.6	2.9	95	4	35	29	40	7	0	0	0	.02	.60	.02	23	.0	0		0	0	0
ST ANTHONY 1 WNW	76.8	44.2	60.5	3.7	88	6	32	29	149	0	0	1	0	.26	- .56	.11	15	.0	0		1	0	0
SUGAR	78.7	43.3	61.0	2.8	89	4	31	29	136	0	0	1	0	.20	- .56	.10	24	.0	0		1	0	0
DIVISION			63.6	- 2.8								.22	- .48			.0					

SEE REFERENCE NOTES FOLLOWING STATION INDEX

MONTHLY SUMMARIZED STATION AND DIVISIONAL DATA

IDAHO
AUGUST 1975

STATION	TEMPERATURE													PRECIPITATION								
									NO. OF DAYS									SNOW, SLEET			NO. OF DAYS		
									MAX.		MIN.												
	AVERAGE MAXIMUM	AVERAGE MINIMUM	AVERAGE	DEPARTURE FROM NORMAL	HIGHEST	DATE	LOWEST	DATE	DEGREE DAYS	90° OR ABOVE	32° OR BELOW	32° OR BELOW	0° OR BELOW	TOTAL	DEPARTURE FROM NORMAL	GREATEST DAY	DATE	TOTAL	MAX. DEPTH ON GROUND	DATE	.10 OR MORE	.50 OR MORE	1.00 OR MORE
EASTERN HIGHLANDS 10																							
ARBON 2 NW	82.5	44.0	63.3		92	6+	30	25	88	5	0	2	0	.36		.20	14	.0	0		2	0	0
CONDA	76.4	43.0	59.7	- 2.6	87	7+	32	26+	170	0	0	2	0	.38	- .67	.22	15	.0	0		2	0	0
DRIGGS	75.1	44.2	59.7	- 2.7	86	4	34	29+	169	0	0	0	0	.56	- .64	.25	24	.0	0		2	0	0
GRACE	79.7	43.6	61.7	- 2.3	86	10+	31	25	108	0	0	1	0	.12	- .83	.07	22	.0	0		0	0	0
HENRY	M	M	M				27	29		0	0	4	0			.31	23	.0	0			0	0
IDAHO FALLS 16 SE	75.9	42.4	59.2		86	6+	33	31+	179	0	0	0	0	.32		.12	24	.0	0		1	0	0
ISLAND PARK DAM	72.5	40.3	56.4	- 2.7	84	8	28	29	257	0	0	6	0	1.03	- .52	.49	24	.0	0		3	0	0
KILGORE	72.5	37.3	54.9		81	6	25	29	305	0	0	5	0	.47		.11	23+	.0	0		2	0	0
LIFTON PUMPING STATION	76.5	45.3	60.9	- 3.1	86	6	33	25	132	0	0	0	0	.12	- .71	.12	15	.0	0		1	0	0
MALAD	83.6	48.6	66.1	- 3.1	93	10+	35	25	34	4	0	0	0	.15	- .77	.09	13	.0	0		0	0	0
MALAD CITY	85.0	43.9	64.5		94	5	30	25	58	6	0	1	0	.17		.13	14	.0	0		1	0	0
MONTPELIER RANGER STA	79.4M	41.0M	60.2M	- 3.8	91	7	28	25	166	2	0	1	0	.05	- .92	.04	15	.0	0		0	0	0
OAKLEY	79.7M	49.9M	64.8M	- 4.3	93	4	35	29	64	1	0	0	0	.29	- .57	.23	19	.0	0		1	0	0
PALISADES DAM	79.4	45.8	62.6		89	7+	34	26	96	0	0	0	0	1.40		.74	22	.0	0		3	1	0
PRESTON SUGAR FACTORY	82.7	43.0	62.9		94	7	33	25	90	5	0	0	0	.14		.09	22	.0	0		0	0	0
STREVELL	80.6M	46.7M	63.7M	- 4.1	92	6	35	29			0	0	0	T	- 1.05	T	24+	.0	0		0	0	0
SWAN VALLEY	78.7	40.7	59.7		89	6	30	30+	172	0	0	4	0	.41		.17	22	.0	0		2	0	0
TETONIA EXP STATION	75.9	38.1	57.0		86	11+	27	29	245	0	0	3	0	.42		.18	24	.0	0		2	0	0
DIVISION			61.0	- 3.4										.38	- .68			.0					

SEE REFERENCE NOTES FOLLOWING STATION INDEX

DAILY PRECIPITATION

IDAHO
MONTH 1975

STATION	TOTAL	DAY OF MONTH																													
		1	2	3	4	5	6	7	8	9	10	11	12	13	14	15	16	17	18	19	20	21	22	23	24	25	26	27	28	29	30	31
PANHANDLE 01																																
BAYVIEW MODEL BASIN	2.17																	15		06				27	1.07	.22		T	.03	.16	.21	
BONNERS FERRY 1 SW	2.59					T												09	06					1.11	.54	.06	.02		.16	.09	.11	.33
CABINET GORGE	2.14	.08															.01	09	.22	T				.67	.23	.09		.01	.02	.41	.11	.20
COEUR D'ALENE 1 E	2.14	T															T	09	.38					.66	.47	T			.25	.14	.02	.13
PORTHILL	2.36							.02										.28	.05				.05	.81	.02	.01		.16	.17	.42	.13	.04
PRIEST RIVER EXP STA	2.83																T	.17	.08					1.24	.08	.05	T	T	.42	.31		.48
SAINT MARIES	2.99	.20																.06	.42	T				1.19	.53				.10	.04		.25
SANDPOINT EXP STATION	3.13																.10	.11	.16					1.16	.12				.57	.43	.10	.18
TENSED	2.34																	.20	.40					1.21	.21				.28	.02		
NORTH CENTRAL PRAIRIES 02																																
COTTONWOOD	2.94							.05			T						.05	.01	.61	.09	.01	.03		.67	.29				.68	.01	.10	.34
GRANGEVILLE	3.61							.02										.02	.76	.51	.03	.02	.62	.85	.02				1.14		.22	
MOSCOW-UNIV OF IDAHO	2.82					.16												.03	.57	.06				1.19	.12				.39			.30
NEZPERCE	2.89							.06									T	.04	.16	.17	T		T	1.02	.11				.80	.02	.02	.49
POTLATCH 3 NNE	2.86																	.05	.53					1.44	.20				.29			.35
WINCHESTER 1 SW	3.66							.06									T	.03	.18	.17	T		.07	1.55	.49			T	1.03	T	.10	
NORTH CENTRAL CANYONS 03																																
DWORSHAK FISH HATCHERY	2.01	.12						.01											.05	.25	.13		.03	.46	.01				.33	.07		.55
FENN RANGER STATION	3.79	.12						.16										.43	.11	.38	.34		.01	.54	1.22	.02		T	.13	.20		.12
KAMIAH	2.84							.15									.03		.12	.23	.02		.01	.91	.19				.83			.35
KOOSKIA	3.16							.12									.16	.02	.17	.25			.05	.86	.08				1.15			.30
LEWISTON WSO AP //R	1.09																	.02	.14				.11	.50					.16	T	.16	
OROFINO	2.53	.14						.07											.06	.19	.09			.54	.22				.25	.05	.15	.30
RIGGINS	2.02							T										T						.80	.60					.62		
CENTRAL MOUNTAINS 04																																
ANDERSON DAM	.71														.26	.02				.08	T		.03	.16	.16							
ARROWROCK DAM	.23														T			T	.14	.05	.02			.02					T	T		
AVERY R. S. NO 2	3.44	.08																.04	.17	.07				1.10	.98				.59	.02	.02	.17
BROWNLEE DAM	2.26							T										.02	.16	.65	.16	.01		.31	.57			.04	.10	.04		T
CASCADE 1 NW	2.03							.02										.04	.54	.14	.13	T		.87	.18			.04	.07			
CENTERVILLE ARBAUGH RH	.73															T	T	.04	.27				.04	.31					.07			
COBALT	1.80							.05								.02	.11	.20	.12		.11	.05	.46	.24		.10			.14			
DEADWOOD DAM	-	-	-	-	-	-	-	-	-	-	-	-	-	-	-	-	-	-	-	-	-	-	-	-	-	-	-	-	-	-	-	-
DIXIE	2.94	.03						.37	T							.06		.09	.22	.26	.49	.02	T	.50	.63	T		.06	.06	.09		.07
ELK CITY	4.30	.02						.22	.07								T	.33	.09	.41	.50	T	.70	.41	.93			.09	.16	.22		.15
ELK RIVER 1 S	3.06							.02									T		T	.05	.01			.56	1.60				.37	.02	T	.41
FAIRFIELD RANGER STA	.30													T	.02			.01	.03	.07	.01			.13	.03							
GARDEN VALLEY RS	-																							-								
GRANGEVILLE 11 SE	3.08							.41									.01	.19	.13	.35	.14		T	.81	.24			T	.60			.20
GROUSE	.52															.25	.02							.10	.15							
HAILEY RANGER STATION	-	-	-	-	-	-	-			-			-	-			-			-	-					-		-	-	-	-	-
HEADQUARTERS	3.72	.20						.13											.37	.28	.15			.43	1.49				.33	.25		.49
HILL CITY	.43																	T	T	T					.43							
IDAHO CITY	.78														T			T	.35	.04			.06	.33				T				
KELLOGG	2.85	.04																.03	.03	.32	T			.33	1.15	.08			.27	.16	.05	.39
KETCHUM R S	.72															.04	.03			T	.22		.04		.38			.01				
LOWMAN	.85																.01	.03	.23	.10			.10	.28					.10			
MC CALL	3.30							.50								.07		.22	.61	.43	.24	T	.01	.87	.25	.01		.01	.07	.01		
MIDDLE FORK LODGE	-	-	-	-	-	-	-	-	-	-	-	-	-	-	-	-	-	-	-	-	-	-	-	-	-	-	-	-	-	-	-	-
NEW MEADOWS RANGER STA	2.74							.11								.01		.12	.49	.35	.34	.02	.10	.50	.46	T		.02	.07	.14		.02
NORTH STAR RANCH	4.26	.01						.32	.13									.15	.13	.41	.34		.85	.55	.99	.02		.05	.17	.12	T	.02
PIERCE //R	4.74	.02						.10										T	.31	.20	.05			.68	2.05	.03			.25	.52	.06	.47
POWELL	4.28	.03						.16	.30									.19	.04	.28	.46	.01	.13	.60	1.32	.23		.05	.03	.31		.12
SHOUP	1.77							.02									.07	.07	.01		.39		.19	.28	.41				.15			
STANLEY	-	-	-	-	-	-		-	-		-																			-	-	
TAYLOR RANCH	1.83	T						.13	.08							.06		.09	.03	.01	.29		.37	.01	.60				.12	.04		
WALLACE WOODLAND PARK	2.87	.15				.01												.07	T	.21	T		T	.18	1.41	.05			.39	.14	.03	.23
WARREN	1.79							.34								.03		.09	.13	.29	.55		.14	.06	.16			T				
YELLOW PINE 7 S	5.26							.53								.11		.03	.33	.14	.12	T	.20	.22	1.03			T	.08	.07		
SOUTHWESTERN VALLEYS 05																																
BOISE 7 N	.74													T	.2	T	T	.2	.24	.17	.01		T	.24			T	T	.06			
BOISE LUCKY PEAK DAM	.27														T				.16	.04	T			.01	.16			.01				
BOISE WSO AP //R	.98													T	T			.09	.06	.06	T	T	T	.28								
BRUNEAU	.00														-	T	T	T	.17	.25	.02			.16	.15			T				
CALDWELL	.75																															
CAMBRIDGE	1.66							.04										.07	.19	.32	.08			.53	.38			.01	.02			
COUNCIL	2.19							.06								.04		.39	.44	.23	.24			1.09								
DEER FLAT DAM	.90													T	T		.29	T	.14	.24	.05			.18				T				
EMMETT 2 E	.65																T		.32	.20	.08								.05			
GLENNS FERRY	.08																T		.02	T		.04		.02								
GRAND VIEW 2 W	.03																		.03					T				T				
KUNA 2 NNE	.97													T				.08	.07	.22				.50				T				
MOUNTAIN HOME	.35																T	T	.02	.02	T		.04	.02	.27			T	T			
OLA 4 S	1.09																T	T	.51	.41	.01		.04	.12								
PARMA EXPERIMENT STA	.74														T	T			.08	.22	.16		T	T	.08			T		T		
PAYETTE	.49																		.18	.16				.13				.02				
SWAN FALLS POWER HOUSE	.32																	T	.16	.06				.10				T				
WEISER 2 SE	1.02																	.06	.18	.15				.39					.02			
SOUTHWESTERN HIGHLANDS 06																																
HOLLISTER	.23																.10			.07					.08							
REYNOLDS	.65																			.48	.12		.01			.02		.02	T			
THREE CREEK	.31														.01			T		.13	.14				.03							
CENTRAL PLAINS 07																																
BLISS	.13																	T	.04	T			.03	.04	.02			T				
BURLEY FAA AP	.25												T				.01		.20	.02		.01		.01								
CASTLEFORD 2 N	.09																			.05	.04											
HAZELTON	-	-	-	-	-	-	-	-	-	-	-	-	-	-	-	-		-	-													
JEROME	.15																				.01			.10	.04							
MAGIC LAKE RESORT	-	-	-	-	-	-			-	-	-	-	-	-						.02	.01			.01	.05							
MINIDOKA 10 WNW	.09																.02			T		.01			.02							
MINIDOKA DAM	.05																															

SEE REFERENCE NOTES FOLLOWING STATION INDEX

DAILY PRECIPITATION

IDAHO
AUGUST 1975

STATION	TOTAL	DAY OF MONTH																													
		1	2	3	4	5	6	7	8	9	10	11	12	13	14	15	16	17	18	19	20	21	22	23	24	25	26	27	28	29	30	31
[illegible]	.22																T		.06	.05	.03		.05	.03								
[illegible]	.41																T	.02			.08		.01		.30			T				
WEISER	T																T					T		T								
SHOSHONE 1 WNW	.03																								.03							
TWIN FALLS 1 SE	.02												T			.02		T	T				T		.05							
TWIN FALLS WSO	.08															T		T			T		01		.05							
[illegible]																																
NORTHEASTERN																																
[illegible]	.01	T						T								T		07	.02	.02	.08	T	.47	T	.14							
[illegible] BASTON FLAT	.03															.01				T	.02											
[illegible]	1.49															T	T	20	T	.54	T	T		.35	.45	T			T			
[illegible]	T															T								T	T							
[illegible] STATION	.22																.10	02			T		T	.10								
[illegible] 4 NW	.15													T	T		04	T						.09	.02							
[illegible]	.28	T															.08	10		T		.40	.23	05	.09							
[illegible] 1 N	1.40	T													02		11	23	.05	08	03	.09	52	.02	.18	.02			.05	T		
[illegible]																																
FISH CREEK RIVER																																
[illegible]	CN																															
[illegible]	.05																								05							
[illegible]	.07																								.07							
[illegible]	.13	.11													07				03	.10			T		.09							
[illegible]	.12															25	14	04		.01				.15	.12			T				
[illegible]	.01																															
[illegible] OF THE MAIN AM	.40															.06	.04	.10		.01	T	T		.05	.14			T				
DUBOIS EXP STATION	.19	.08						T							19	.05	.05	.07														
[illegible]	.10															.10																
[illegible] 4 NW					-				-	-	-	-	-	-	-	-	-	-	-	-	-	-	-	-	-	-	-	-	-	-	-	-
IDAHO FALLS 2 ESE	.19														05	02		T							.12	T						
IDAHO FALLS FAA AP	.49														07	02	01	T		T				.04								
[illegible]	.14																		.05					.09								
[illegible]	.55		[illegible]	T							T	41	09	T																	
[illegible]	.17																.05	T							.02							
[illegible]	.22																T	T		T												
[illegible] 1 WNW	.28	T														11		07							.08							
[illegible]	.25															07	03								.10							
[illegible]																																
[illegible]	.15																															
[illegible]	.38														20										.16							
[illegible]	.18	.05														22					T		.13			.01						
[illegible]	.16													03		T	.10	03	.02				.09	.04	.25			J				
[illegible]	.12															05							.07									
[illegible]	.23			-			-		-							23	T	.01			T		.22	.31	.05							
[illegible]	.34													03	T	T	T	03		T	T	.03	.07	.03	.12			.01				
[illegible]	1.51	.02												03	17	.10		04			.04		.09	.05	.48							
[illegible]	.47	.09													08		03	11	01	.01				11	03							
[illegible]	.12															12				T	T											
[illegible]	.15											T	T	09	06	T	T															
[illegible]	.17											T	T	03	13	.01				T								T				
MONTPELIER RANGER STA	.16															.04	01															
[illegible]	.49																01		.05	.23		T										
PALISADES DAM	1.40													05		10	.06	.03	.07			06	.74	.22	.07							
PRESTON SUGAR FACTORY	.14															05							09									
[illegible]			T																													
[illegible]													T	10		*	*	*	.14	.05	-	T	-	-	-	-						
[illegible]	.41															T	.15	T		02	T	02	.17	T	.05			T				
[illegible]	.42													08		.04	02	10		T	T	T		T	.18			T				

SEE REFERENCE NOTES FOLLOWING STATION INDEX

DAILY TEMPERATURES

IDAHO
AUGUST 1975

STATION		DAY OF MONTH																													AVERAGE
		1	2	3	4	5	6	7	8	9	10	11	12	13	14	15	16	17	18	19	20	21	22	23	24	25	26	27	28	29	30	31	
PANHANDLE 01																																	
BAYVIEW MODEL BASIN	MAX	65	78	77	79	79	86	80	73	74	74	81	80	75	76	78	82	72	67	63	72	75	74	64	60	65	69	70	72	63	65	60	72.5
	MIN	48	50	49	51	51	52	48	56	40	42	44	44	43	48	45	51	55	50	44	43	45	49	48	47	43	45	51	54	43	44	46	47.4
BONNERS FERRY 1 SW	MAX	71	77	77	87	87	81	77	77		82	82	85	87	86	89	85	70	67	78	79		81	63	66	71	73	82	72	62	61	62	76.4
	MIN	50	51	50	49	47	47	46	56	41		46	45	46	51	47	56	57	48	47	48		46	49	47	49	51	50	55	49	43	48	48.8
CABINET GORGE	MAX	80	76	79	88	87	83	80	76	80	82	81	80	84	89	89	83	69	62	72	74	82	76	62	60	71	76	83	74	59	56	60	75.9
	MIN	50	47	48	47	52	48	48	54	41	40	46	45	45	50	47	51	55	45	49	47	44	47	47	47	48	47	47	41	46	45	47	47.1
COEUR D'ALENE 1 E	MAX	77	82	79	87	92	87	82	75	79	85	83	83	86	88	92	90	76	78	71	74	80	83	64	61	68	74	83	85	64	69	63	78.7
	MIN	52	53	52	49	54	57	53	57	46	48	52	48	48	50	52	58	56	57	49	50	50	49	49	48	43	49	52	53	47	49	49	50.9
PORTHILL	MAX	80	75	75	86	89	83	77	72	80	75	77	83	86	86	89	74	68	65	74	79	82	70	54	58	70	72	79	63	60	62	62	74.4
	MIN	52	50	49	49	49	44	45	42	41	49	46	49	50	49	51	57	49	47	44	47	51	48	48	48	49	48	50	45	40	45	35	47.3
PRIEST RIVER EXP STA	MAX	78	78	77	87	87	89	89	74	79	81	80	83	85	87	87	87	75	69	74	75	79	76	62	66	69	75	83	81	60	63	60	77.3
	MIN	50	47	46	47	51	52	44	54	40	45	45	43	44	47	45	52	56	49	49	45	49	52	50	49	48	50	49	52	46	44	48	48.8
SAINT MARIES	MAX	82	82	79	91	90	83	80	74	82	83	81	84	85	88	89	89	78	70	70	76	80	78	63	61	72	79	84	80	68	67	62	78.4
	MIN	48	46	46	46	52	48	50	50	40	41	44	44	44	44	45	51	54	52	50	48	45	50	46	45	43	44	48	47	42	48	45	46.6
SANDPOINT EXP STATION	MAX	78	76	77	85	87	84	79	73	80	80	80	80	84	84	87	84	68	66	73	75	76	77	64	54	70	74	82	77	58	59	59	75.2
	MIN	45	44	46	44	48	42	42	56	40	45	44	43	42	51	44	55	58	49	45	43	44	43	50	50	48	50	55	43	43	43	46	46.5
TENSED	MAX	80	77	88	87	80	73	74	78	80	82	79	83	84	87	87	86	83	65	70	76	79	79	60	61	69	79	82	64	67	64	65	76.4
	MIN	46	45	57	51	60	51	53	50	51	34	38	38	36	40	40	45	54	48	45	42	41	44	45	46	37	44	45	48	46	45	41	45.4
NORTH CENTRAL PRAIRIES 02																																	
COTTONWOOD	MAX	79	79	85	92	91	85	82	86	85	83	81	80	82	83	84	86	78	68	64	69	78	74	67	67	70	80	87	82	65	65	69	78.3
	MIN	44	45	51	49	48	47	50	47	44	49	47	48	51	51	52	54	54	53	51	52	48	51	48	44	43	43	53	45	41	41	42	47.9
GRANGEVILLE	MAX	78	83	80	90	86	81	75	77	84	83	82	82	82	84	86	75	73	63	61	69	77	67	66	65	70	82	86	62	65	66	66	75.7
	MIN	43	51	50	51	56	49	50	47	45	48	48	49	49	48	50	53	52	53	52	53	46	55	52	48	40	42	55	47	41	44	43	48.7
MOSCOW-UNIV OF IDAHO	MAX	80	81	80	90	90	80	78	74	82	82	80	82	85	87	89	87	76	68	69	76	80	76	63	66	69	79	79	71	68	65	62	77.2
	MIN	48	45	43	53	52	43	46	49	42	39	42	39	41	42	46	50	53	51	51	43	49	50	45	46	46	45	45	46	45	47	40	45.9
NEZPERCE	MAX	80	81	79	90	84	78	75	75	81	80	80	80	82	84	85	81	71	62	59	70	78	72	60	64	69	78	83	71	64	64	60	74.8
	MIN	45	48	49	45	53	45	51	47	40	43	41	45	45	42	47	54	55	53	50	53	45	52	49	45	39	42	52	47	44	40	41	46.7
POTLATCH 3 NNE	MAX	79	77	78	89	82	79	72	80	80	78	78	81	83	85	86	79	70	67	68	75	79	73	59	66	69	78	80	70	67	62	62	75.2
	MIN	40	40	39	38	45	40	41		39	31	33	33	31	33	36	41	49	45	46	37	36	52	43	41	33	33	44	42	35	42	29	38.8
WINCHESTER 1 SW	MAX	75	77	76	86	81	75	71	71	78	76	75	76	79	80	83	79	71	60	55	66	74	68	57	62	67	78	80	70	60	61	56	71.7
	MIN	43	47	46	45	54	42	45	42	38	37	39	41	39	41	43	53	51	46	49	48	41	44	45	42	38	38	48	43	38	39	34	43.2
NORTH CENTRAL CANYONS 03																																	
DWORSHAK FISH HATCHERY	MAX	71	89	88	86	100	91	88	83	83	90	90	87	90	91	92	94	89	76	71	66	83	88	75	75	75	77	86	90	67	72	74	83.1
	MIN	52	53	52	55	57	53	57	54	51	50	52	53	52	52	54	61	61	60	58	57	54	57	55	50	50	47	55	55	48	48	49	53.6
FENN RANGER STATION	MAX	66	85	88	87	95	95	90	80	83	89	92	88	89	90	91	90	85	72	69	68		82	92	65	69	75	83	87	63	74	75	81.9
	MIN	48	48	51	50	50	50	38	49	48	48	47	48	47	46	46	49	58	56	55	55	51	51	51	49	44	46	46	54	43	46	49	48.9
KOOSKIA	MAX	90	89	89	101	93	88	88	84	90	90	88	89	92	93	96	89	75	73	66	80	87	81	69	73	77	88	96	86	70	74	72	84.4
	MIN	43	45	46	48	51	47	41	46	43	43	44	45	44	42	44	57	58	55	55	55	46	56	50	48	41	41	52	49	41	45	46	47.3
LEWISTON WSO AP	MAX	90	92	88	98	93	87	82	83	90	90	87	90	92	94	95	88	80	71	73	82	88	72	72	75	79	86	88	72	75	72	70	83.7
	MIN	56	59	61	60	64	59	64	64	54	55	56	57	57	59	60	65	61	59	59	57	58	53	51	54	52	50	61	54	52	52	47	57.1
OROFINO	MAX	73	89	90	89	98	92	89	84	84	91	88	88	90	92	94	95	88	75	72	77	82	88	75	65	74	77	87	90	68	72	75	83.6
	MIN	50	51	52	53	56	52	56	53	48	47	49	50	49	49	51	60	63	59	57	56	50	56	54	51	47	45	53	55	47	46	46	52.0
RIGGINS	MAX	68	94	94	96	94	92	92	87	90	92	91	93	95	92	93	95	92															
	MIN	53	48	50	52	57	58	54	49	51	52	55	53	49	51	56	54	51															
CENTRAL MOUNTAINS 04																																	
ANDERSON DAM	MAX	81	87	91	97	95	95	93	87	93	94	91	89	89	87	87	89	83	78	71	76	78	79	79	69	78	90	90	86	78	82	82	85.3
	MIN	47	47	53	55	58	55	60	48	53	55	55	53	53	55	52	61	58	57	53	49	53	53	57	44	43	47	58	57	44	43	49	52.4
ARROWROCK DAM	MAX	74	81	89	90	96	95	94	79	86	93	90	88	88	86	87	92	91	80	64	62	73	78	82	65	70	77	90	88	68	72	80	82.2
	MIN	47	50	51	55	57	56	57	49	49	57	55	54	53	54	54	50	54	58	55	54	52	52	57	46	45	45	49	59	44	45	47	51.9
AVERY R. S. NO 2	MAX	80	80	80	92	90	90	84	82	84	83	82	84	87	90	90	88	80	70	69	77	82	80	62	60	71	76	83	82	64	64	61	78.9
	MIN	49	45	45	45	51	48	51	48	41	41	43	45	43	46	46	50	54	50	51	51	45	48	46	46	45	42	50	50	44	45	46	46.8
BROWNLEE DAM	MAX	78	90	96	95	102	100	98	86	91	98	96	95	93	95	98	96	91	75	73	64	76	85	85	75	76	84	92	94	75	82	84	87.7
	MIN	52	55	57	60	62	60	61	58	60	63	62	61	61	59	62	62	63	58	56	55	53	53	56	51	54	52	54	51	51	51	54	57.0
CASCADE 1 NW	MAX	75	82	83	89	89	87	84	78	84	84	83	82	82	83	82	81	80	62	60	66	72	72	72	63	69	78	81	81	68	72	72	77.3
	MIN	34	39	42	42	42	45	48	35	38	42	38	43	39	41	45	51	52	51	48	49	44	52	50	40	36	35	50	45	33	35	40	42.7
COBALT	MAX	74	80	83	87	91	90	88	88	79	84	84	82	82	80	78	76	68	67	74	71	70	71	71	56	70	81	84	75	72	78	76	77.7
	MIN	34	38	40	43	41	40	48	37	36	40	38	40	42	42	44	48	48	49	42	47	38	47	51	40	32	35	42	41	31	35	39	40.9
DEADWOOD DAM	MAX																																
	MIN																																
DIXIE	MAX	55	71	75	75	83	82	80	65	69	76	77	76	78	77	79	78	75	59	57	58	59	70	64	55	53	62	72	77	52	61	68	69.0
	MIN	28	31	33	34	37	36	40	30	31	34	31	33	32	30	33	41	46	43	45	46	33	43	45	37	30	29	34	38	28	31	34	35.4
ELK CITY	MAX	60	74	80	78	88	84	81	71	74	82	81	79	77	79	81	83	77	78	64	57	67	75	74	67	63	68	82	85	57	69	69	74.3
	MIN	36	33	35	35	37	37	38	36	34	35	33	33	33	31	32	45	46	46	47	50	44	48	47	42	38	39	43	41	35	37	40	38.9
ELK RIVER 1 S	MAX	81	81	80	79	89	84	80	73	79	81	79	78	82	84	84	86	80	70	66	64	73	79	65	62	64	69	77	83	63	61	64	75.5
	MIN	43	42	44	45	50	44	50	48	40	38	40	42	41	42	44	50	55	48	46	46	39	44	48	46	32	27	30	34	27	39	45	42.2

SEE REFERENCE NOTES FOLLOWING STATION INDEX

DAILY TEMPERATURES

IDAHO
AUGUST 1975

STATION		DAY OF MONTH																												AVERAGE
		1	2	3	4	5	6	7	8	9	10	11	12	13	14	15	16	17	18	19	20	21	22	23	24	25	26	27	28	29	30	31	
FAIRFIELD RANGER STA	MAX	76	89	84	93	89	87	87	79	80	78	82	86	85	80	81	80	85	73	68	75	77	75	73	65	76	86	85	85	84	77	76	80.5
	MIN	36	37	41	41	49	42	52	35	40	37	38	40	45	43	42	41	46	52	42	35	41	42	49	43	31	35	50	46	47	31	42	41.6
GARDEN VALLEY RS	MAX	84	87	90	95	94	94	89	86	92	91	93	91	89	85	89	88	83	76	73	75	76	79	79	68	79	89	89	89	75	81	79	84.7
	MIN	40	38	41	41	45	43	50	36	38	42	59	60	38	41	44	53	54	56	55	52	43	56	56	41	37	36	47	49	33	33	36	44.9
GRANGEVILLE 11 SE	MAX	83	87	83	91	88	82	79	81	87	86	83	84	85	87	90	85	70	67	62	73	82	71	71	70	75	82	87	73	66	70	64	78.8
	MIN	46	49	48	52	54	53	53	48	49	49	48	49	48	49	49	57	59	57	56	56	48	57	55	50	44	45	56	52	44	44	49	50.7
GROUSE	MAX	70	76	79	85	85	84	84	75	80	84	86	78	73	69	78	75	75	66	72	68	68	68	68	58	67	77	78	76	70	72	72	74.7
	MIN	30	34	35	37	40	38	47	32	34	34	35	34	36	39	42	39	47	37	32	41	40	40	44	34	29	30	42	37	25	27	32	36.2
HAILEY RANGER STATION	MAX																																
	MIN																																
HEADQUARTERS	MAX	62	89	78	79	90	84	81	73	74	80	79	79	82	83	84		85	65	61	58	70	77	65	50	62	68	80	86	59	64	64	73.7
	MIN	44	35	45	40	48	44	48	42	37	39	41	42	41	42	43		52	49	51	51	42	51	49	44	38	37	48	40	38	39	35	43.2
HILL CITY	MAX	80	82	85	93	90	89	82	80	88	88	89	87	87	82	84	79	77	76	69	75	77	77	76	65	74	84	85	75	74	78	82	80.9
	MIN	29	31	51	41	51	43	59	38	39	42	51	54	59	41	38	39	39	41	44	33	41	39	48	40	31	33	48	61	43	38	33	42.5
IDAHO CITY	MAX	77	83	87	92	92	89	86	82	88	92	87	85	84	80	85	85	78	73	68	72	73	76	74	66	75	83	85	77	73	79	75	80.7
	MIN	36	39	42	43	48	42	48	36	40	43	40	40	39	43	43	52	54	54	52	52	44	52	54	38	33	36	49	48	32	34	38	43.4
KELLOGG	MAX	65	81	82	82	94	89	84	76	78	85	84	84	87	89	91	91	79	71	61	69	78	83	67	58	61	69	81	88	64	68	63	77.5
	MIN	54	50	50	50	56	52	55	59	44	46	49	49	49	54	51	54	58	53	54	51	48	54	50	49	43	43	53	54	47	50	48	50.9
KETCHUM R S	MAX	67	69	79	82	85	87	83	74	78	83	83	84	80	81	76	77	76	72	66	67	70	70	69	59	63	71	77	78	65	67	73	74.5
	MIN	31	32	35	36	41	36	40	32	35	36	37	36	34	38	38	42	39	48	39	32	35	38	41	31	27	30	34	39	24	22	30	35.1
LOWMAN	MAX	82	87	89	95	94	92	87	85	91	91	90	88	88	84	89	86	82	72	68	76	79	78	74	69	76	78	86	84	75	81	77	83.0
	MIN	36	37	39	39	44	40	54	35	36	40	37	38	37	40	42	50	53	54	52	52	45	54	54	40	35	35	46	46	34	33	35	42.3
MACKAY	MAX	70	77	78	84	87	85	82	71	77	81	81	80	80	80	81	79	75	58	57	67	70	70	68	57	63	73	76	76	62	69	70	73.7
	MIN	31	34	37	38	40	39	43	33	34	38	34	41	37	37	42	47	49	47	43	45	35	48	46	37	34	31	47	41	28	31	33	38.7
MIDDLE FORK LODGE	MAX	78	87	84	86	93	93	93	78	82	88	88	88	86	87	79	80	76	77	76	79	76	78	76	80	71	72	76	80	77	66	78	80.9
	MIN	43	45	44	43	44	44	44	40	38	39	40	40	38	40	42	36	32	34	33	34	33	34	33	34	34	38	34	34	37	32	34	37.7
NEW MEADOWS RANGER STA	MAX	68	86	86	87	90	88	86	74	86	87	86	86	87	86	86	87	86	66	63	57	70	73	72	65	65	71	85	82	62	68	74	77.9
	MIN	35	37	40	41	41	42	44	35	35	41	38	41	40	39	42	42	54	54	50	51	44	46	38	41	39	38	41	44	36	36	41	41.5
NORTH STAR RANCH	MAX	62	81	85	92	96	90	73	78	85	85		84	85	86	87	87	82	70	68	69	70	79	72	68	60	58	81	83	62	70	74	77.4
	MIN	42	43	45	46	48	51	43	44	44	42		43	44	44	44	45	54	56	55	55	45	45	54	45	42	40	41	47	37	40	45	45.6
PIERCE	MAX	66	79	80	80	93	85	82	73	79	82	83	80	82	83	85	87	82	63	80	59	72	78	67	74	73	66	80	87	58	69	64	76.5
	MIN	41	40	41	41	43	41	42	38	36	35	37	39	38	37	39	40	47	52	52	51	42	43	49	45	36	35	36	45	36	39	42	41.2
POWELL	MAX	57	76	80	80	90	86	85	70	73	81	80	81	84	84	85	85	81	63	63	65	66	77	69	63	53	66	79	84	54	66	71	74.1
	MIN	47	40	40	43	44	46	46	40	38	39	39	40	41	42	43	44	49	51	51	53	44	44	45	41	41	39	40	48	36	30	40	42.7
SHOUP	MAX	80	87	90	90	93	94	80	84	88	90	90	90	88	88	87	82	70	74	79	76	80	77	75	63	68	79	83	69	76	83	78	81.6
	MIN	44	51	49	50	51	48	44	45	47	48	49	47	50	51	53	56	56	56	50	54	47	55	56	47	40	42	50	47	40	42	49	48.8
STANLEY	MAX																																
	MIN																																
TAYLOR RANCH	MAX	71	81	85	89	91	93	91		82	87	89	87	88	81	85	85	78	66	68	72	74	76	75	62	66	69	82	84	67	74	80	79.3
	MIN	38	41	43	43	42	42	49		39	42	41	43	44	43	45	46	52	52	45	48	42	42	53	42	36	36	39	42	33	32	40	42.5
WALLACE WOODLAND PARK	MAX	58	78	79	87	91	85	82	72	70	82	80	79	85	86	86	85	74	65	59	64	73	82	64	57	57	69	79	87	58	64	59	74.1
	MIN	51	45	46	46	42	48	51	52	39	41	43	44	44	50	45	52	51	47	51	49	44	48	48	46	41	43	48	48	43	47	45	46.4
WARREN	MAX	70	74	76	80	83	81	78	70	76	77	76	76	77	75	73	72	69	59	54	59	68	66	65	57	64	73	76	73	60	66	65	70.6
	MIN	27	32	33	35	37	34	39	31	30	34	31	32	32	31	35	39	46	44	46	45	31	43	45	37	31	29	40	37	28	29	38	35.5
YELLOW PINE 7 S	MAX	66	75		80	86	87	84	69	75	80	81	79	80	80	79	79	76	62	57	62	66	75	68	59	62	67	77	80	59	66	70	72.9
	MIN	30	32		35	37	37	39	32	31	34	32	35	34	35	36	42	48	50	48	47	36	37	50	40	33	31	32	43	29	31	34	37.0
. . .																																	
SOUTHWESTERN VALLEYS 05																																	
BOISE 7 N	MAX	79	87	88	95	93	91	83	83	91	88	87	86	87	84	89	88	76	65	58	71	77	81	73	69	76	89	86	76	74	80	71	81.3
	MIN	44	52	53	56	60	54	49	52	56	56	53	52	53	57	56	62	61	56	53	52	49	57	57	41	45	49	58	50	46	49	41	52.5
BOISE LUCKY PEAK DAM	MAX	82	90	90	98	97	95	79	86	92	91	90	89	89	88	93	92	79	65	63	75	84	85	71	71	81	94	93	71	80	84	73	84.2
	MIN	51	53	57	59	62	61	57	54	55	61	58	58	59	59	60	60	60	59	55	55	55	57	62	42	43	54	55	62	50	50	45	55.7
BOISE WSO AP	MAX	83	92	91	97	97	95	80	87	92	92	91	89	91	89	93	92	81	64	59	75	79	85	75	72	81	93	91	72	79	83	73	84.3
	MIN	50	52	55	61	65	56	59	57	56	58	52	51	57	58	57	66	61	57	56	55	53	61	55	45	49	53	58	58	52	51	48	55.7
BRUNEAU	MAX	85	95	95	103	102	100	85	91	97	92	94	93	89	86	93	93	85	75	68	81	83	86	83	78	85	95	81	83		89	77	88.1
	MIN	46	60	52	54	54	54	62	53	51	55	57	50	51	54	50	64	57	60	57	49	51	55	66	44	43	45	57	47		43	50	53.0
CALDWELL	MAX	85	92	93	98	100	98	94	89	95	95	94	91	90	91	92	91	89	74	67	74	80	85	83	76	83	89	91	89	81	84	81	87.5
	MIN	52	49	58	55	58	58	55	49	41	58	59	57	54	56	55	48	63	58	55	55	51	58	62	47	44	46	60	57	46	46	48	53.5
CAMBRIDGE	MAX	84	90	90	96	94	91	89	83	91	90	89	90	90	89	89	87	81	68	63	76	80	82	78	72	77	87	87	84	75	81	72	83.7
	MIN	42	44	56	48	50	55	56	41	45	51	49	60	49	49	49	56	58	56	51	54	45	54	55	44	40	41	53	51	38	38	45	49.1
CHANEY	MAX	83	88	89	96	96	95	94	84	92	94	92	91	93	93	93	91	89	64	66	72	76	79	79	67	75	84	88	88	74	78	78	84.5
	MIN	48	46	52	54	57	57	54	42	51	51	53	59	56	57	52	56	60	56	54	54	48	57	59	43	44	45	59	51	40	45	50	51.8
DEER FLAT DAM	MAX	77	84	85	89	91	90	88	82	89	89	88	87	85	85	87	88	85	73	64	72	77	80	80	77	76	85	85	82	75	78	78	82.3
	MIN	50	50	58	56	59	55	60	46	45	61	57	58	55	54	53	58	61	58	56	54	51	60	60	42	44	47	58	57	46	46	48	53.6
EMMETT 2 E	MAX	85	92	93	96	93	92	90	86	93	93	92	92	92	90	92	90	83	68	68	74	79	85	80	76	79	87	90	85	80	82	79	85.7
	MIN	49	51	52	54	56	55	58	48	48	52	49	50	50	52	53	57	61	58	55	55	50	58	59	41	42	45	59	58	44	44	44	51.8
GLENNS FERRY	MAX	85	95	97	104	102	100	84	92	97	97	96	92	93	88	93	92	89	82	72	81	83	89	82	75	86	92	93	75	85	90	80	89.1
	MIN	44	44	47	50	52	50	56	43	47	49	53	57	48	51	48	59	54	56	57	45	49	50	53	48	36	41	45	52	39	41	42	48.6
GRAND VIEW 2 W	MAX	86	95	95	101	100	99	94	92	97	91	90	94	88	85	92	91	72	67	80	81	86	86	83	84	94	92	91	90	84	86	81	88.6
	MIN	45	45	54	50	53	55	62	44	49	53	57	60	49	53	61	57	60	55	51	51	53	64	54	39	42	53	48	47	40	40	45	51.3
HUNA 2 NNE	MAX	81	87	87	92	91	91	90	82	89	88	86	85	86	87	90	87	81	67	62	72	75	83	79	72	77		88	71	76	80	76	81.9
	MIN	43	47	49	49	53	50	55	46	47	49	47	48	47	50	51	59	60	58	54	54	49	57	55	42	40	44		52	41	41	43	49.3
MOUNTAIN HOME	MAX	84	92	93	100	98	97	81	89	96	95	92	90	91	93	95	89	90	74	67	79	81	87	75	72	83	93	81	72	81	85	76	86.2
	MIN	44	49	52	55	56	54	51	48	51	50	56	53	57	50	49	53	52	55	54	46	47	50	59	40	42	44	48	56	42	44	46	50.1
OLA 4 S	MAX	82	89	89	93	93	93	92	85	92	92	90	90	88	88	90	90	86	71	63	75	76	79	78	73	78	88	88	84	75	78	79	84.1
	MIN	40	40	45	45	47	55	51	37	42	44	43	47	44	45	45	57	62	57	54	53	47	55	58	40	36	39	52	52	35	36	43	46.6

SEE REFERENCE NOTES FOLLOWING STATION INDEX

DAILY TEMPERATURES

IDAHO
AUGUST 1975

STATION		DAY OF MONTH																													AVERAGE
		1	2	3	4	5	6	7	8	9	10	11	12	13	14	15	16	17	18	19	20	21	22	23	24	25	26	27	28	29	30	31	
PARMA EXPERIMENT STA	MAX	85	84	92	90	96	96	93	81	85	91	93	91	93	92	91	94	92	73	70	62	71	79	85	80	74	80	86	89	75	80	82	84.7
	MIN	45	45	55	50	51	54	54	44	49	52	55	53	51	52	51	55	60	59	55	55	48	51	57	41	39	44	48	58	39	42	45	50.2
PAYETTE	MAX	83	91	90	95	95	94	92	85	93	93	92	91	93	92	89	89	88	69	65	75	80	85	80	78	80	88	90	89	79	82	81	86.0
	MIN	45	47	56	51	55	54	57	45	48	52	51	51	51	51	55	58	61	58	53	55	47	55	58	43	40	44	53	55	40	42	47	50.9
SWAN FALLS POWER HOUSE	MAX	87	97	96	102	102	102	99	90	96	96	95	93	92	94	92	94	94	80	67	78	82	89	89	80	85	94	94	92	84	86	87	90.6
	MIN	54	55	66	60	64	68	64	53	60	65	67	64	62	62	59	69	67	60	56	56	56	58	63	48	46	52	63	62	50	50	52	59.1
WEISER 2 SE	MAX	84	92	92	95	94	92	87	86	93	93	93	91	93	94	90	87	75	72	65	74	80	83	77	76	80	86	90	87	78	81	73	84.9
	MIN	48	45	45	53	52	53	62	42	49	69	50	49	50	50	50	61	61	58	53	55	47	52	57	45	42	44	55	54	40	42	50	51.1
▪ ▪ ▪																																	
SOUTHWESTERN HIGHLANDS 06																																	
HOLLISTER	MAX	74	81	84	91	90	87	78	81	85	84	86	81	79	84	82	83	77	75	68	70	76	77	78	75	76	84	86	76	75	79	70	79.7
	MIN	44	46	52	62	52	56	58	47	50	56	58	54	52	48	46	57	50	54	44	43	45	49	52	40	43	46	63	51	39	45	47	50.0
REYNOLDS	MAX	72	77	87	83	95	94	90	76	79	86	86	84	83	83	82	83	82	88	62	57	66	72	80	75	68	79	85	88	69	76	80	79.6
	MIN	43	43	51	50	53	57	55	45	46	51	51	51	47	52	49	50	48	53	51	51	45	48	57	42	35	42	47	48	41	39	37	47.7
THREE CREEK	MAX	82		83	92	92	90	88	83	88	88				78	81	83	76	70	68	68	70	76	78	74	79	84	80	75	78	81	80	80.2
	MIN	35		33	37	50	42	49	32	35				37	45	40	48	44	46	45	35	40	39	44	30	28	34	51	38	29	38	32	39.1
▪ ▪ ▪																																	
CENTRAL PLAINS 07																																	
BLISS	MAX	80	87	91	97	95	95	90	85	92	92	90	87	90	86	90	90	80	80	70	77	82	81	80	80	80	90	90	83	78			85.8
	MIN	43	46	49	51	54	53	60	49	52	50	50	52	50	45	51	63	55	60	50	45	49	50	54	45	43	46	46	53	42			50.2
BURLEY FAA AP	MAX	75	82	86	93	91	89	74	83	87	86	85	81	87	81	83	84	80	75	70	74	80	77	78	67	78	87	89	69	77	82	73	80.7
	MIN	40	44	46	46	53	50	54	47	46	49	54	54	50	54	45	55	51	54	46	42	48	48	51	45	38	41	50	41	34	37	44	47.0
CASTLEFORD 2 N	MAX	77	84	90	92	94	91	88	83	86	88	90	88	85	82	83	83	80	82	72	72	78	81	80	78	77	84	86	78	74	79	76	82.6
	MIN	44	42	46	47	54	52	57	44	48	49	54	56	49	52	45	59	57	54	48	43	48	45	54	42	37	42	56	50	37	40	48	48.4
HAZELTON	MAX																																
	MIN																																
JEROME	MAX	80	89	91	98	95	84	80	86	93	92	91	87	93	91	90	89	82	78	70	77	84	81	80	70	82	92	94	69	80	86	76	84.8
	MIN	44	44	49	53	57	57	56	49	50	51	54	59	53	53	51	52	58	57	52	47	46	49	49	44	40	41	51	55	43	42	44	50.0
MAGIC LAKE RESORT	MAX																																
	MIN																																
MINIDOKA 10 WNW	MAX	70	75	82	87	95	90	89	75	82	89	89	82	83	87	82	84	84	84	77	70	78	80	78	79	67	77	84	89	69	78	83	81.2
	MIN	37	39	45	46	48	47	47	39	41	42	45	44	44	46	41	44	52	49	43	37	40	44	42	42	31	33	37	42	31	32	36	41.5
MINIDOKA DAM	MAX	76	83	87	95	94	92	90	84	89	89	90	88	83	85	85	83	85	83	76	76	76	78	79	67	78	87	87	87	78	84	84	83.8
	MIN	45	48	50	57	63	55	59	45	47	47	54	55	48	56	48	58	55	55	46	45	53	49	45	44	36	45	56	53	37	44	46	49.8
PAUL 1 ENE	MAX	70	76	79	88	95	93	90	75	85	93	90	87	82	88	81	84	83	85	76	69	75	80	78	79	78	77	87	89	68	83	87	82.3
	MIN	41	44	43	45	50	50	56	45	43	48	55	53	47	52	45	48	46	52	46	41	44	47	42	34	33	36	42	43	33	34	33	44.2
PICABO	MAX	75	76	83	86	92	91	89	76	81	82	87	86	84	85	80	82	82	79	70	70	76	75	75	73	67	74	82	85	67	73	77	79.4
	MIN	36	36	45	45	48	52	52	40	41	42	43	43	44	45	45	44	48	48	46	42	42	45	43	39	36	43	42	45	33	34	41	42.8
RICHFIELD	MAX	77	82	86	93	93	90	89	80	86	86	85	84	84	80	83	82	79	74	71	75	75	76	75	68	75	83	86	85	75	80	79	81.2
	MIN	39	41	47	47	56	49	54	41	46	49	47	46	45	52	46	59	52	54	46	42	47	46	45	41	36	47	58	39	34	35	44	46.1
SHOSHONE 1 WNW	MAX	80	87	91	99	98	96	91	86	93	92	91	90	92	87	89	90	84	84	75	78	85	82	80	72	80	90	94	89	78	84	80	86.7
	MIN	42	50	54	59	62	58	56	44	53	54	53	54	50	56	55	64	56	59	49	44	49	47	54	44	41	48	63	56	42	44	47	51.8
TWIN FALLS 3 SE	MAX	73	78	85	88	95	93	91	78	84	88	88	89	82	89	80	82	78	81	73	69	74	79	81	78	70	79	89	90	69	76	87	81.8
	MIN	48	50	51	44	52	54	60	50	52	54	51	54	53	55	47	51	56	56	51	46	49	47	52	44	39	40	45	51	38	41	44	49.2
TWIN FALLS WSO	MAX	70	76	81	87	92	90	90	75	82	87	85	85	80	87	81	84	81	78	73	67	73	78	77	76	66	76	85	88	57	74	81	79.7
	MIN	42	44	48	47	51	52	61	48	49	49	54	56	50	52	47	57	50	54	49	45	47	46	48	46	37	42	46	52	38	40	50	48.3
▪ ▪ ▪																																	
NORTHEASTERN VALLEYS 08																																	
CHALLIS	MAX	75	83	88	90	92	95	75	85	90	92	89	87	82	80	80	75	70	68	71	77	76	74	72	64	72	80	82	75	76	80	76	79.7
	MIN	39	44	47	49	53	47	55	43	42	43	47	49	47	47	49	54	50	51	45	41	45	49	50	43	37	40	44	45	35	38	43	45.5
CHILLY BARTON FLAT	MAX	70	76	86	87	89	86	83	79	83	84	85	84	79	76	75	73	71	71	68	71	71	70	71	75	77				70	74		77.2
	MIN	40	48	41	40	47	41	53	38	40	42	44	43	42	41	42	51	44	52	40	33	44	44	52	33	41				29	32		42.1
GIBBONSVILLE	MAX	75	75	80	86	86	80	80	80	83	85	85	85	82	82	77	77	68	68	62	75	75	68	65	65	65	84	84	82	72	78	81	77.1
	MIN	38	39	43	43	42	46	37	37	42	39	45	42	45	42	44	44	50	51	45	45	42	49	51	42	33	39	46	43	32	38	40	42.4
LEADORE 2	MAX	70	80	85	87	90	90	87	79	82	86	84	83	81	79	77	76	74	68	74	73	73	72	71	61	66	79	80	77	75	76	76	77.8
	MIN	32	36	40	40	42	36	45	34	33	36	35	36	41	41	43	49	46	46	37	32	42	44	54	34	26	31	46	45	25	29	30	38.3
MACKAY RANGER STATION	MAX	71	73	85	89	90	90	89	86	85	86	89	87	85	81	79	76	75	74	70	77	75	75	71	68	70	80	82	80	81	79	80	79.9
	MIN	38	40	41	42	50	48	49	43	44	47	47	45	46	44	42	49	41	54	46	45	41	45	47	40	36	38	41	35	31	36	37	42.8
MACKAY 4 NW	MAX	70	72	85	88	89	86	82	89	83	86	86	80	77	74	73	70	70	74	72	74	71	70	67	63	69	78	80	78	72	71	74	76.5
	MIN	39	44	43	48	54	48	52	42	46	50	49	50	49	48	47	52	45	44	47	39	45	47	50	45	38	38	47	45	34	37	42	45.3
MAY	MAX	76	85	87	93	94	93	91	88	87	89	89	89	85	83	83	77	70	72	74	79	78	74	68	66	73	84	85	78	76	81	79	81.5
	MIN	35	39	42	43	46	39	38	38	37	42	40	40	44	45	48	55	49	53	43	37	48	51	44	41	33	36	48	41	29	33	40	41.8
SALMON 1 N	MAX	76	84	86	92	95	95	93	84	87	89	89	88	88	86	86	83	70	73	77	77	84	78	77	68	70	81	87	79	78	81	81	82.6
	MIN	42	45	49	44	50	46	57	43	46	46	47	48	51	46	50	56	56	55	49	39	45	54	58	46	38	39	51	45	36	36	47	47.1
▪ ▪ ▪																																	
UPPER SNAKE RIVER PLAINS 09																																	
ABERDEEN EXP STATION	MAX	70	74	82	86	91	93	92	76	82	86	89	88	83	87	81	82	82	84	79	81	77	78	78	80	68	78	85	87	72	79	85	81.8
	MIN	39	40	45	44	49	48	55	46	42	42	52	47	45	51	44	50	47	49	47	42	49	50	45	45	35	38	40	49	34	35	38	44.6
AMERICAN FALLS 1 SW	MAX	75	85	90	96	95	95	94	85	89	92	91	81	90	81	85	86	86	86	83	75	80	78	80	66	78	85	87	87	79	84	78	84.6
	MIN	42	43	48	48	57	53	63	45	45	47	53	50	48	58	47	54	54	58	52	46	59	54	49	48	34	42	46	52	35	38	46	48.8

SEE REFERENCE NOTES FOLLOWING STATION INDEX

DAILY TEMPERATURES

IDAHO
AUGUST 1975

STATION		DAY OF MONTH																													AVERAGE
		1	2	3	4	5	6	7	8	9	10	11	12	13	14	15	16	17	18	19	20	21	22	23	24	25	26	27	28	29	30	31	
ARCO 3 SW	MAX	72	79	85	90	91	91	88	81	81	88	87	85	89	82	78	80	80	79	76	71	72	74	73	68	72	81	82	81				80.6
	MIN	37	39	44	47	43	44	52	37	43	50	47	47	41	43	40	46	43	53	42	37	48	41	40	37	33	49	43	37				43.0
ASHTON	MAX	68	74	79	85	85	84	78	75	80	81	81	79	79	76	72	73	75	75	75	75	71	69	69	66	65	77	79	79	71	76	72	75.6
	MIN	36	39	43	44	50	50	58	38	40	42	43	44	53	50	48	43	48	46	41	41	45	45	48	42	35	34	43	43	31	37	37	43.1
BLACKFOOT 2 SSW	MAX	74			91	90	89	87	81	85		86	83	84	82	81	82	84	80	84	78	81		79	70	76	83	88	80	78	82	78	82.1
	MIN	42			49	55	49	47	43	44		49	47	49	53	50	51	50	54	47	44	55		47	46	40	40	40	41	35	35	42	46.1
CRATERS OF THE MOON NM	MAX	72	78	83	89	89	88	86			86	83	83	91	83	77	82	84	82	70	72	72	71	69	68	70	79	83	81	71	74	74	79.0
	MIN	38	38	45	49	55	52	58	45	43	48	49	46	49	48	47	53	45	37	46	40	46	45	45		33	40	53	48	34	38	46	45.3
DUBOIS EXP STATION	MAX	69	77	84	88	92	91	89	80	84	85	88	86	84	84	73	74	72	78	80	76	74	76	74	64	67	79	84	84	74	80	78	79.6
	MIN	38	42	47	50	54	52	58	42	50	52	56	55	53	51	50	50	50	52	52	45	54	48	53	43	37	41	52	52	36	42	44	48.4
FORT HALL INDIAN AGNCY	MAX	74	80	85	93	90	90	89	80	87	87	85	80	84	82	82	83	84	80	80	75	77	76	79	65	75	85	84	79	77	83	82	81.7
	MIN	40	43	47		54	52	61	47	46	46	50	49	51	52	50	52	49	56	44	42	52	52	49	45	37	41	48	52	35	38	50	47.7
HAMER 4 NW	MAX																																
	MIN																																
IDAHO FALLS 2 ESE	MAX	73	80	84	92	91	91	89	87	88		86	84	85	83	78	80	83	80	81	78	78	75	77	67	74	83	86	82	77	82	81	81.8
	MIN	40	40	46	48	49	54	63	43	44		47	49	59	53	53	50	47	54	44	43	53	50	47	44	40	44	41	47	37	40	42	47.0
IDAHO FALLS FAA AP	MAX	72	81	86	93	91	91	78	80	87	88	86	83	86	81	77	80	84	79	81	80	78	78	75	65	74	83	86	74	77	82	75	81.0
	MIN	39	42	45	46	50	51	58	47	45	44	47	49	56	53	52	48	48	50	45	44	50	52	49	45	40	37	44	43	38	36	45	46.4
IDAHO FALLS 46 W	MAX	74	82	88	95	95	94	79	83	90	91	90	86	87	83	82	81	83	80	80	80	75	76	78	66	75	85	88	72	77	83	76	82.4
	MIN	38	41	44	43	52	47	59	42	40	43	47	44	42	47	49	52	48	53	41	44	55	48	51	42	33	35	48	43	28	30	44	44.3
MALTA 2 E	MAX	75	78	89	101	97	91	90	85	90	89	90	89	87	83	82	80	82	81	83	84	82	83	80	74	83	90	89	85	80	86	81	85.1
	MIN	40	44	47	53	56	54	53	40	44	45	50	51	45	50	49	46	47	46	49	50	50	49	47	45	36	41	43	44	33	39	46	46.2
MASSACRE ROCKS ST PK	MAX	78	85	89	97	95	94	87	85	91	91	90	87	89	85	85	89	88	82	84	78	83	79	81	69	80	89	89	77	80	88	87	85.5
	MIN	40	43	55	53	55	55	65	44	47	46	52	50	50	54	45	56	51	54	44	41	55	51	45	48	33	41	54	48	37	40	40	48.1
POCATELLO WSO AP	MAX	76	84	89	95	94	93	85	84	91	91	90	83	90	83	85	86	85	81	85	78	81	80	82	69	79	88	89	74	80	85	78	84.3
	MIN	44	45	48	50	56	53	58	51	45	47	52	54	50	56	50	53	51	53	51	45	58	53	54	48	36	43	48	46	35	37	46	48.9
ST ANTHONY 1 WNW	MAX	67	70	76	81	87	88	87	73	80	82	84	83	80	81	78	72	74	77	76	77	76	74	73	71	61	67	78	84	73	74	78	76.8
	MIN	39	42	44	45	50	52	56	39	42	43	44	45	53	49	50	49	49	50	39	42	49	47	46	43	36	37	45	45	32	33	34	44.2
SUGAR	MAX	71	77	82	89	88	88	88	77	84	86	83	82	82	78	76	76	79	77	78	78	77	73	72	64	70	79	84	73	74	77	77	78.7
	MIN	37	39	43	42	47	49	57	39	40	40	43	42	54	50	50	44	47	48	39	40	51	48	52	45	35	36	40	45	31	34	36	43.3
. . .																																	
EASTERN HIGHLANDS 10																																	
ARBON 2 NW	MAX	73	82	86	91	92	92	90	82	89	90	88	84	83	80	80	81	84	80	80	75	75	77	80	68	78	86	85	83	81	80	84	82.5
	MIN	38	41	45	44	53	49	60	37	42	44	46	50	47	51	45	50	49	53	43	43	47	48	42	40	30	36	48	44	31	33	34	44.0
CONDA	MAX	66	68	74	80	86	87	87	72	71	77	85	82	79	78	78	74	76	81	79	78	75	74	69	76	60	71	81	80	71	75	79	76.4
	MIN	37	37	42	43	46	51	58	38	46	40	44	47	49	42	44	45	48	42	39	46	46	47	46	42	32	32	47	52	34	35	36	43.0
DRIGGS	MAX	67	74	85	86	84	85	80	75	79	83	81	80	77	77	75	71	76	74	77	78	69	70	67	60	60	73	71	72	73	75	74	75.1
	MIN	34	38	49	47	47	50	48	47	50	51	48	50	50	47	41	44	44	41	46	48	51	47	39	38	35	40	41	50	34	35	40	44.2
GRACE	MAX	72	76	84	86	85	86	84	78	83	86	82	81	79	78	78	76	81	81	78	77	75	72	78	80	76	83	83	74	77	81	81	79.7
	MIN	38	40	43	42	46	51	58	39	41	45	46	47	49	48	44	46	48	40	39	46	46	47	45	43	31	47	46	44	33	35	39	43.6
HENRY	MAX														75	73	71	74	78	78	74	74	71	65	72	57	67	77	77	70	76	75	
	MIN														44	37	44	48	34	33	40	44	44	44	41	29	29	40	44	27	31	34	
IDAHO FALLS 16 SE	MAX	69	74	80	86	86	86	72	75	83	83	81	78	78	75	74	76	79	74	77	75	73	69	74	60	68	79	80	68	71	77	72	75.9
	MIN	35	39	45	44	44	52	52	47	45	44	44	44	49	51	43	42	48	41	41	38	45	44	41	43	35	37	39	40	33	35	33	42.4
ISLAND PARK DAM	MAX	67	70	77	82	82	84	70	72	78	80	80	78	77	72	70	72	70	72	76	73	70	65	61	55	60	73	78	68	69	75	70	72.5
	MIN	32	35	39	40	45	45	53	34	37	40	42	45	44	45	44	44	45	49	45	38	49	45	43	38	31	32	41	39	28	31	32	40.3
KILGORE	MAX	65	70	77	80	80	81	79	72	77	80	79	78	77	71	68	68	71	73	73	71	69	67	67	57	64	73	77	73	68	73	71	72.5
	MIN	33	34	36	38	42	40	44	34	33	35	38	44	39	40	44	41	43	45	39	35	44	45	43	34	29	30	36	36	25	26	30	37.3
LIFTON PUMPING STATION	MAX	72	76	83	84	84	86	75	80	83	82	81	72	73	76	76	76	79	80	73	70	74	70	73	64	70	79	78	74	74	76	77	76.5
	MIN	42	43	46	47	49	55	54	43	45	50	51	50	50	46	50	46	47	45	45	46	45	46	44	42	33	40	45	40	38	40	41	45.3
MALAD	MAX	77	82	88	93	93	93	82	86	89	93	87	84	83	83	82	83	86	85	81	81	77	78	82	70	78	86	84	84	79	84	78	83.6
	MIN	43	44	47	48	51	56	64	45	47	53	54	54	51	49	51	50	53	51	47	51	50	52	49	49	35	42	49	48	39	41	45	48.6
MALAD CITY	MAX	77	83	88	93	94	93	93	85	91	92	89	88	84	84	82	83	87	85	82	78	76	79	85	80	80	87	85	80	82	86	85	85.0
	MIN	41	41	43	43	45	51	68	39	42	46	48	49	47	44	47	46	48	45	44	51	45	47	41	45	30	34	43	39	35	36	38	43.9
MONTPELIER RANGER STA	MAX	70	72		84	88	90	91	76	80	87	88	85	76	78	77	72	79	84	82	79	72	77	75	78	63		83	80	77	78	83	79.4
	MIN	36	36	41		47	51	55	38	40	47	46	46	49	41	40	42	44	41	39	44	42	43	40	40	28		33	33	34	35	38	41.0
PARKLEY	MAX	73	79	83	93	88	85	82	81	84	84	83	81	84	80	81	82	78	72	78	69	76	78	80	70	75	86	75	74	80	77		79.7
	MIN	45	49	52	55	61	57	51	46	50	54	60	55	53	58	49	57	53	52	43	40	49	49	53	42	40	47	55	41	35	45		49.9
PALISADES DAM	MAX	69	78	83	85	89	89	89	79	85	86	85	85	83	81	69	71	82	80	80	81	73	70	73	70	67	80	82	78	76	82	81	79.4
	MIN	37	41	45	46	39	53	60	42	45	47	45	49	51	53	43	48	49	47	53	45	50	48	46	46	48	34	43	44	36	42	44	45.8
PRESTON SUGAR FACTORY	MAX	74	76	81	87	90	92	94	80	84	90	91	87	84	83	83	80	84	85	85	82	78	77	76	83	69	75	86	85	80	79	83	82.7
	MIN	40	39	43	43	45	52	56	39	40	40	48	52	48	45	46	43	45	44	42	48	42	42	44	42	33	36	42	42	37	35	40	43.0
STREVELL	MAX	71		87			92		82		88	86	82	78					85	81	77	71	69		82	75	78	83	83	80	79	83	81	80.6
	MIN	39	44	47		60	55		43	45	52		53	50						51		41	49	45	47	41	37	43	54	55	35	40	47	46.7
SWAN VALLEY	MAX	68	76	81	87	88	89	87	78	85	85	85	84	82	79	74	72	80	79	81	77	74	65	77	70	70	81	80	74	76	74	81	78.7
	MIN	34	35	40	40	46	46	55	37	38	38	40	39	52	52	48	40	48	38	35	45	43	45	41	42	33	32	38	50	30	30	31	40.7
TETONIA EXP STATION	MAX	65	68	75	85	86	84	85	73	82	83	86	81	79	77	73	73	79	75	78	75	70	70	73	56	66	78	81	74	73	76	75	75.9
	MIN	30	33	35	37	46	43	52	34	36	37	39	41	45	40	39	36	41	38	34	35	45	39	42	33	28	36	42	49	27	34	35	38.1

SEE REFERENCE NOTES FOLLOWING STATION INDEX

DAILY SOIL TEMPERATURES

IDAHO
AUGUST 1975

STATION	DEPTH (IN)	TIME	DAY OF MONTH 1	2	3	4	5	6	7	8	9	10	11	12	13	14	15	16	17	18	19	20	21	22	23	24	25	26	27	28	29	30	31	AVERAGE
ABERDEEN EXP STA																																		
	4	MAX	73	79	84	88	92	92	93	85	88	91	90	89	88	90	87	88	86	88	87	81	85	84	85	81	77	81	85	83	78	82	83	85.5
		MIN	55	55	57	62	64	68	68	65	65	65	66	68	66	67	66	67	66	66	60	63	61	65	64	59	57	57	60	61	57	57	58	62.4
KUNA 3 E																																		
	4	MAX	64	64	65	65	66	67	67	66	65	66	64	65	65	64	65	66	66	66	66	64	65	64	64	64	63	63	64	64	63	62	61	64.6
		MIN	62	62	63	64	65	65	66	63	63	63	63	63	63	63	63	65	66	66	64	63	63	63	64	62	61	60	63	63	61	60	60	63.1
	8	MAX	68	68	68	69	69	71	71	70	69	70	68	69	68	68	68	69	70	70	70	69	68	68	69	69	69	67	67	68	67	67	66	68.6
		MIN	67	67	67	68	68	69	70	69	69	68	67	67	67	67	68	68	69	70	69	68	68	68	68	68	67	66	65	67	66	66	65	67.6
MOSCOW-UNIV OF IDAHO																																		
	2	MAX	74	74	79	84	80	80	77	77	80	78	79	81	82	83	83	78	70	63	64	68	74	60	60	59	61	65	67	58	59	58	60	71.5
		MIN	51	55	56	59	61	58	60	60	56	57	58	58	58	60	62	63	62	58	55	52	53	56	52	48	48	48	52	51	48	49	47	55.4
	4	MAX	70	70	74	78	76	76	74	72	75	74	74	76	75	76	78	74	68	64	62	64	64	60	60	56	58	61	63	56	57	56	56	67.8
		MIN	54	57	58	61	63	61	62	62	59	60	60	61	61	62	64	64	64	60	59	54	56	58	54	49	50	50	54	53	50	51	49	57.4
TWIN FALLS WSO																																		
	4	MAX	74	78	81	84	85	84	84	76	81	86	84	85	80	88	78	84	79	80	78	74	76	75	78	81	70	75	74	76	69	72	81	79.0
		MIN	68	60	63	66	70	60	66	61	64	64	68	69	66	68	64	64	66	68	65	62	62	61	61	58	56	60	62	60	56	58	60	63.1
	8	MAX	71	73	-	74	80	78	77	79	79	76	75	77	75	76	76	74	73	73	74	73	71	71	73	71	69	69	69	70	68	70	69	73.4
		MIN	69	68	-	69	71	75	74	77	76	72	73	73	73	72	73	71	73	72	73	71	69	70	69	69	67	65	66	68	67	65	60	70.3

SEE REFERENCE NOTES FOLLOWING STATION INDEX

EVAPORATION AND WIND

IDAHO
AUGUST 1975

STATION		DAY OF MONTH 1	2	3	4	5	6	7	8	9	10	11	12	13	14	15	16	17	18	19	20	21	22	23	24	25	26	27	28	29	30	31	TOTAL OR AVG.
NORTH CENTRAL PRAIRIES 02																																	
MOSCOW UNIV OF IDAHO	EVAP	.23	.46	.24	.22	.49	.26	.41	.24	.33	.31	.26	.31	.27	.26	.44	.28	.13	.20	.00	.22	.21	.24	.24	.20	.18	.19	.28	.28	.20	.16	.18	7.92
	WIND	58	87	41	35	67	52	103	95	48	64	39	42	35	41	44	53	46	47	57	21	33	100	63	116	51	40	64	150	20	35	41	1788
	MAX	81	82	85	90	83	81	81	76	81	82	81	83	83	86	86	84	70	68	72	78	83	81	61	71	74	80	79	73	70	66	70	78.3
	MIN	53	55	54	58	60	53	52	53	52	52	53	53	52	53	53	58	53	56	55	54	57	54	49	46	51	51	57	51	50	53	48	53.2
CENTRAL MOUNTAINS 04																																	
ARROWROCK DAM	EVAP	.28	.27	.34	.36	.37	.37	.39	.32	.33	.35	.36	.37	.31	.22	.25	.31	.30	.14	.06	-	-	.16	.25	.11	.20	.24	.27	.27	.20	.23	.26	8.43B
	WIND	41	29	30	36	37	31	47	47	33	30	38	43	30	23	21	35	30	27	25	34	39	27	30	33	29	30	23	37	42	27	38	1022
CENTRAL PLAINS 07																																	
TWIN FALLS WSO	EVAP	.26	.22	.26	.30	.26	.37	.45	.37	.29	.28	.31	.30	.22	.27	.17	.32	.20	.23	.18	.21	.18	.15	.29	.26	.29	.27	.30	.36	.29	.33	.38	8.57
	WIND	69	25	48	43	23	62	93	110	53	37	55	63	51	37	57	56	79	59	39	52	30	44	62	156	98	53	86	88	114	50	85	1967
	MAX	76	83	84	85	88	85	86	75	79	85	80	82	76	87	75	84	75	76	76	73	79	76	80	70	69	75	79	79	70	74	77	78.6
	MIN	46	46	46	46	55	55	57	49	49	50	52	54	51	51	52	48	54	53	52	50	51	48	48	42	43	43	48	49	42	40	42	48.8
NORTHEASTERN VALLEYS 08																																	
MACKAY 4 NW	EVAP	.30	.30	.45	.30	.45	.40	.41	.34	.30	.39	.45	.30	.40	.33	.22	.21	.19	.21	.24	.15	.20	.15	.20	.17	.21	.26	.41	.30	.30	.30	.30	9.14
	WIND	39	46	60	67	78	86	93	37	34	24	45	32	39	38	17	7	6	35	33	13	26	16	26	83	13	31	44	40	30	44	28	1210
	MAX	79	80	84	92	82	91	88	82	83	83	82	90	86	81	83	80	85	72	71	73	72	70	68	72	79	88	82	87	74	73	75	80.2
	MIN	47	50	56	50	53	41	58	50	51	53	53	47	48	52	54	54	55	55	53	49	55	55	54	47	43	36	58	52	46	48	48	50.7
UPPER SNAKE RIVER PLAINS 09																																	
ABERDEEN EXP STATION	EVAP	.24	.23	.39	.31	.22	.47	.41	.51	.55	.28	.39	.38	.33	.36	.27	.32	.22	.24	.31	.27	.14	.22	.34	.41	.36	.18	.37	.26	.42	.28	.15	9.83
	WIND	103	42	92	84	59	68	112	219	95	37	91	112	87	88	77	58	91	90	105	114	52	106	111	244	147	102	53	109	180	60	76	3064
	MAX	76	81	82	83	89	85	86	74	79	87	84	92	81	85	81	82	80	82	81	75	80	79	77	74	71	73	83	78	70	75	79	79.8
	MIN	44	45	45	50	49	56	51	52	48	50	51	50	50	52	51	51	51	51	50	52	48	52	51	45	40	34	39	44	40	35	54	47.8
EASTERN HIGHLANDS 10																																	
ISLAND PARK DAM	EVAP	.16	.15	.20	.24	.25	.20	.25	.15	.19	.20	.20	.15	.16	.21	.16	.06	.07	.20	.21	.22	.17	.13	.05	.06	.08	.10	.15	.13	.15	.19	.20	5.04
	WIND	3	9	7	3	5	8	24	22	9	7	8	8	8	6	5	5	24	13	15	12	10	15	13	16	9	8	13	22	15	14	16	352
LIFTON PUMPING STATION	EVAP	.23	.26	.25	.27	.22	.30	.37	.25	.25	.28	.18	.20	.23	.15	.30	.26	.27	.28	.35	.15	.26	.23	.32	.24	.28	.20	.24	.28	.26	.28	.27	7.91
	WIND	21	27	20	22	31	48	71	22	20	22	27	54	54	36	80	28	51	36	116	28	44	80	102	44	59	26	69	63	32	50	39	1422
	MAX	83	83	88	90	89	88	87	86	89	87	93	86	87	89	88	84	80	84	83	75	83	72	72	75	73	82	74	75	79	80	80	82.7
	MIN	50	53	55	56	56	57	54	51	55	57	58	32	54	52	53	52	54	52	53	50	54	50	51	52	45	45	54	48	46	49	51	51.6
PALISADES DAM	EVAP	.20	.43	.29	.36	.25	.34	.40	.15	.48	.39	.30	.27	.46	.20	.14	.21	.21	.24	.27	.20	.14	.20	.14	.16	.10	.18	.23	.19	.28	.11	.35	7.87
	WIND	36	63	69	79	92	82	78	69	77	79	81	77	49	57	48	73	71	64	62	45	45	44	68	62	54	73	75	82	67	65	88	2074
	MAX	73	78	81	81	87	83	86	80	83	84	84	81	77	80	79	70	77	77	79	73	73	69	67	60	62	72	76	74	75	75	75	76.5
	MIN	34	49	49	49	58	55	56	48	48	50	49	51	57	57	53	50	54	50	52	52	53	53	50	46	42	44	50	49	43	53	54	50.3

SEE REFERENCE NOTES FOLLOWING STATION INDEX

STATION INDEX

STATION	INDEX NO.	DIVISION	COUNTY	DRAINAGE	LATITUDE	LONGITUDE	ELEVATION	OBSERVATION TIME AND TABLES				OBSERVER
								TEMP.	PRECIP.	EVAP.	SPECIAL (SEE NOTES)	
ABERDEEN EXP STATION	0010	09	BINGHAM	12	42 57	112 50	4405	8A	8A	8A	G	UNIVERSITY OF IDAHO
AFTERTHOUGHT MINE	0070	06	OWYHEE	12	43 00	116 42	7220				S	NATL WEATHER SERVICE
AMERICAN FALLS 1 SW	0227	09	POWER	12	42 47	112 52	4318	5P	5P			IDAHO POWER CO (PLANT)
ANDERSON DAM	0282	04	ELMORE	2	43 21	115 28	3882	6P	6P		C H	U S BUR RECLAMATION
ARBON 2 NW	0347	10	POWER	12	42 30	112 34	5170	6P	6P			MRS GENA NEWPORT
ARCO 3 SW	0375	09	BUTTE	6	43 36	113 20	5328	5P	5P			MRS DARRELL RICHARDS
ARROWROCK DAM	0448	04	ELMORE	2	43 36	115 55	3275	8A	8A	8A	H	U S BUR RECLAMATION
ASHTON	0470	09	FREMONT	12	44 04	111 27	5260	7A	7A		H	GEORGE S SADORUS
AVERY R. S. NO 2	0528	04	SHOSHONE	10	47 15	115 55	2390	4P	4P		H	U. S. FOREST SERVICE
BALD MOUNTAIN	0540	04	BLAINE	12	43 39	114 24	8700				C	U.S. FOREST SERVICE
BARBER FLAT GS	0589	04	BOISE	2	43 49	115 32	4130				S	NATL WEATHER SERVICE
BAYVIEW MODEL BASIN	0667	01	KOOTENAI	9	47 59	116 33	2075	8A	8A			U S NAVY
BENTON DAM	0789	01	BONNER	9	48 21	116 48	2640				C	U S FOREST SERVICE
BENTON SPRING	0792	01	BONNER	9	48 21	116 46	4900				S	USFS EXPERIMENTAL FOR
BLACKFOOT 2 SSW	0915	09	BINGHAM	12	43 10	112 21	4487	5P	5P		H	RADIO STATION KBLI
BLISS	1002	07	GOODING	12	42 57	115 00	3275	6P	6P			NORTH SIDE CANAL CO
BOGUS BASIN	1014	04	BOISE	8	43 46	116 06	6196				S	CLOSED 7/7/75
BOISE 3 E	1016	05	ADA	2	43 37	116 08	3377				C	MILTON JOHNSTON
BOISE 7 N	1017	05	ADA	2	43 43	116 12	3885	8P	8P			EARL S OURADA
BOISE LUCKY PEAK DAM	1018	05	ADA	12	43 33	116 04	2840	8A	8A		C	CORPS OF ENGINEERS
BOISE WSO AP R	1022	05	ADA	12	43 34	116 13	2838	MID	MID		C HJ	NATL WEATHER SERVICE
BONANZA	1050	04	CUSTER	11	44 22	114 44	6420				S	NATIONAL WEATHER SERV
BONNERS FERRY 1 SW	1079	01	BOUNDARY	5	48 41	116 19	1860	7A	7A		C H	ARLO T GRUNERUD
BOSTETTER GS	1091	06	CASSIA	12	42 10	114 12	7500				S	SOIL CONSERVATION SERV
BROWNLEE DAM	1180	04	ADAMS	12	44 50	116 52	1844	8A	8A			IDAHO POWER COMPANY
BRUCE MEADOWS	1186	04	VALLEY	11	44 25	115 19	6390				S	U S FOREST SERVICE
BRUNEAU	1195	05	OWYHEE	12	42 53	115 48	2530	6P	6P			JUDY L. KING
BURLEY FACTORY	1298	07	CASSIA	12	42 33	113 48	4140				C	AMALGAMATED SUGAR CO
BURLEY FAA AP	1303	07	CASSIA	12	42 32	113 46	4146	MID	MID		H	FED AVIATION AGENCY
BURNT KNOB	1317	04	IDAHO	11	45 43	115 01	6400				S	U S FOREST SERVICE
CABINET GORGE	1363	01	BONNER	9	48 05	116 04	2257	5P	5P			WASH WATER POWER CO
CALDER	1370	04	SHOSHONE	10	47 16	116 11	2096				C	WILLIAM K. JONES
CALDWELL	1380	05	CANYON	2	43 40	116 41	2370	MID	5P			TWIN CITIES BROCSTNG CO
CAMBRIDGE	1408	05	WASHINGTON	12	44 34	116 41	2650	6P	6P			STUART DOPF
CAMBRIDGE 2 NE	1410	05	WASHINGTON	12	44 35	116 38	2660				C	HOWARD C MARTI
CAREY 2 SSE	1472	07	BLAINE	12	43 17	113 56	4770				C	MRS MILLARD L. MEANEA
CASCADE 1 NW	1514	04	VALLEY	8	44 32	116 03	4896	4P	4P		C H	U S BUR RECLAMATION
CASTLEFORD 2 N	1551	07	TWIN FALLS	12	42 33	114 52	3825	5P	5P			MR EARL HEIDEL
CAYUSE CREEK	1577	04	CLEARWATER	3	46 40	115 04	3500				S	SOIL CONSERVATION SERV.
CENTERVILLE ARBAUGH RH	1636	04	BOISE	2	43 54	115 51	4300		6P		C H	MRS XINIA JONES
CHALLIS	1663	08	CUSTER	11	44 30	114 14	5175	8A	8A		C	U S FOREST SERVICE
CHILLY BARTON FLAT	1671	08	CUSTER	6	43 59	113 49	6260	5P	5P			JAMES E. DAYLEY
CLARKIA RANGER STATION	1831	04	SHOSHONE	10	47 01	116 15	2835				C	U S FOREST SERVICE
COBALT	1932	04	LEMHI	11	45 05	114 14	5010	5P	5P		H	MRS. ELSIE M. SCHMUCK
COEUR D'ALENE 1 E	1956	01	KOOTENAI	4	47 41	116 45	2158	3P	3P		C H	U S FOREST SERVICE
CONDA	2071	10	CARIBOU	12	42 43	111 33	6200	8A	8A			J R SIMPLOT CO
COTTONWOOD	2154	02	IDAHO	3	46 01	116 20	3410	6P	6P		H	INGRID MADER
COTTONWOOD 2 WSW	2159	02	IDAHO	3	46 02	116 23	3945				C	SABI FREI
COUNCIL	2187	05	ADAMS	12	44 44	116 26	2950	4P	4P		C H	U S FOREST SERVICE
CRATERS OF THE MOON NM	2260	09	BUTTE	6	43 28	113 34	5897	5P	5P		H	CRATERS OF THE MOON N M
DEADWOOD DAM	2385	04	VALLEY	8	44 19	115 38	5375	4P	4P		C H	U S BUR RECLAMATION
DEADWOOD SUMMIT	2395	04	VALLEY	11	44 32	115 34	7000				S	NATL WEATHER SERVICE
DECEPTION CREEK	2422	04	KOOTENAI	4	47 44	116 29	3060				S	COEUR D'ALENE N F
DEER FLAT DAM	2444	05	CANYON	12	43 35	116 45	2510	5P	5P			CARL PADOUR
DIXIE	2575	04	IDAHO	11	45 33	115 28	5610	8A	8A			MRS ZILPHA L WENZEL
DORIS CREEK	2634	04	CLEARWATER	3	46 35	115 23	4750				S	U S FOREST SERVICE
DRIGGS	2676	10	TETON	12	43 44	111 07	6116	5P	5P			MRS EDITH STEVENS
DRY CREEK FLAT	2696	10	ONEIDA	1	42 15	112 06	6350				S	SOIL CONSERVATION SERV
DRY FORK SUMMIT	2700	09	BUTTE	6	43 35	113 41	7300				S	NATIONAL WEATHER SERV
DUBOIS EXP STATION	2707	09	CLARK	6	44 15	112 12	5452	5P	5P		C H	INTERMOUNTAIN FRST & RG
DWORSHAK FISH HATCHERY	2845	03	CLEARWATER	3	46 30	116 18	995	8A	8A		C	DWORSHAK NATL FISH HAT
ELK CITY	2875	04	IDAHO	3	45 49	115 26	4058	8A	8A		H	MISS DAWN M NELSON
ELK RIVER 1 S	2892	04	CLEARWATER	3	46 46	116 11	2918	8A	8A		C	RUSSELL ECK
EMIGRANT SUMMIT	2927	10	BEAR LAKE	1	42 22	111 34	7350				S	NATL WEATHER SERVICE
EMMETT 2 E	2942	05	GEM	2	43 52	116 28	2500	5P	5P			JUDITH HARPER
ENAVILLE 2	2971	04	SHOSHONE	4	47 34	116 15	2400				C	MRS HAROLD KUISTI
FAIRFIELD RANGER STA	3108	04	CAMAS	12	43 21	114 47	5065	5P	5P		H	U S FOREST SERVICE
FENN RANGER STATION	3143	03	IDAHO	3	46 06	115 33	1585	8A	8A		C	SHEILA S WRIGHT
FLAT TOP MOUNTAIN	3252	06	OWYHEE	12	43 14	116 54	5800				S	WTMSTR-FRANK W ELFERING

SEE REFERENCE NOTES FOLLOWING STATION INDEX

STATION INDEX

STATION	INDEX NO.	DIVISION	COUNTY	DRAINAGE †	LATITUDE	LONGITUDE	ELEVATION	OBSERVATION TIME AND TABLES				OBSERVER
								TEMP.	PRECIP.	EVAP.	SPECIAL (SEE NOTES)	
FORT HALL INDIAN AGNCY	3297	09	BINGHAM	12	43 02	112 26	4460	5P	5P			FORT HALL IR PROJ
FORTY NINE MEADOWS	3314	04	SHOSHONE	3	47 06	115 53	4800				S	NATL WEATHER SERVICE
GALENA SUMMIT	3422	04	BLAINE	12	43 53	114 42	8800				S	US SOIL CON SERVICE
GARDEN VALLEY RS	3448	04	BOISE	8	44 04	115 55	3212	5P	5P			U S FOREST SERVICE
GIBBONSVILLE	3554	08	LEMHI	11	45 33	113 57	4480	5P	5P		H	DANIEL C AMES
GILMORE SUMMIT RANCH	3576	08	CUSTER	11	44 19	113 31	6580				S	NATL WEATHER SERVICE
GLENNS FERRY	3631	05	ELMORE	12	42 56	115 19	2510	8A	8A		H	THREE ISLAND STATE PARK
GOODING 1 S	3677	07	GOODING	12	42 55	114 42	3560				C	IDAHO ST DEPT-PUBLIC LD
GRACE	3732	10	CARIBOU	1	42 35	111 44	5550	5P	5P		C	UTAH PWR & LIGHT CO
GRANDJEAN	3736	04	BOISE	8	44 09	115 10	5130				S	U S FOREST SERVICE
GRAND VIEW 2 W	3760	05	OWYHEE	12	43 00	116 08	2400	6P	6P			MRS. ALMA MEYERS
GRANGEVILLE	3771	02	IDAHO	3	45 55	116 08	3355	10P	10P			WS OBSERVER
GRANGEVILLE 11 SE	3780	04	IDAHO	3	45 50	115 56	2250	5P	5P			MRS. AL SCHWARTZ
GRASMERE 8 S	3811	06	OWYHEE	12	42 16	115 53	5130				C	BILL TINDALL
GROUSE	3882	04	CUSTER	6	43 42	113 37	6100	5P	5P			LYNN KEELE
GUNNEL GUARD STATION	3902	10	CASSIA	12	42 06	113 12	5880				S	NATL WEATHER SERVICE
HAILEY RANGER STATION	3942	04	BLAINE	12	43 31	114 18	5328	8A	8A		H	U S FOREST SERVICE
HAMER 4 NW	3964	09	JEFFERSON	6	43 58	112 16	4791	5P	5P			U S F & W L SERVICE
HAZELTON	4140	07	JEROME	12	42 36	114 08	4060	5P	5P			NORTH SIDE CANAL CO
HEADQUARTERS	4150	04	CLEARWATER	3	46 38	115 48	3138	8A	8A			POTLATCH FORESTS INC
HENRY	4230	10	CARIBOU	12	42 55	111 29	6350	5P	5P		C H	VANN CHRISTENSEN
HILL CITY	4268	04	CAMAS	12	43 18	115 03	5090	5P	5P			ELMER T BENNETT
HOLLISTER	4295	06	TWIN FALLS	12	42 21	114 34	4525	5P	5P			SALMON RIVER CANAL CO
IDAHO CITY	4442	04	BOISE	2	43 50	115 50	3965	5P	5P			FRED A PROFFER
IDAHO FALLS 2 ESE	4455	09	BONNEVILLE	12	43 29	112 01	4765	5P	5P			KID-TV STATION
IDAHO FALLS 16 SE	4456	10	BONNEVILLE	12	43 21	111 47	5850	8P	8P		C	GEORGE W MEYER
IDAHO FALLS FAA AP	4457	09	BONNEVILLE	12	43 31	112 04	4730	MID	MID		H	FED AVIATION AGENCY
IDAHO FALLS 46 W	4460	09	BUTTE	6	43 32	112 57	4938	MID	MID		C HJ	ARFRO
IDAHO FALLS 6 NW	4464	09	BONNEVILLE	12	43 35	112 06	4788				G	MR. GARY CLEVERLY
IDA VADA	4475	06	OWYHEE	12	42 01	115 20	5850				S	EUGENE H BOSCH
ISLAND PARK DAM	4598	10	FREMONT	12	44 25	111 24	6300	5P	5P	5P	H	U S BUR RECLAMATION
JEROME	4670	07	JEROME	12	42 44	114 31	3740	5P	5P			NORTH SIDE CANAL CO
JOHNSON GUARD STATION	4709	10	CARIBOU	12	42 43	111 12	6811				S	U S FOREST SERVICE
JORDAN VALLEY 41 S	4725	06	OWYHEE	13	42 24	117 02	5100				S	BILL ROSS
KAMIAH	4793	03	LEWIS	3	46 14	116 01	1212		8A			C RICHARD BOVEY
KELLOGG	4831	04	SHOSHONE	4	47 33	116 10	2320	8A	8A			WASHINGTON WATER PWR CO
KETCHUM R S	4845	04	BLAINE	12	43 41	114 21	5890	8A	8A		C H	U S FOREST SERVICE
KILGORE	4908	10	CLARK	6	44 24	111 53	6150	5P	5P		H	MRS ROY MC GOVERN
KOOSKIA	5011	03	IDAHO	3	46 09	115 59	1260	5P	5P			EDWARD T GILROY
KUNA 2 NNE	5038	05	ADA	12	43 31	116 24	2680	5P	5P			HARRY U GIBSON
KUNA 3 E	5043	05	ADA	12	43 29	116 21	2775				G	JAMES J. MC COY
LEADORE	5169	08	LEMHI	11	44 41	113 22	6000				C	DONALD B NOBLE
LEADORE 2	5177	08	LEMHI	11	44 41	113 21	5968	5P	5P			JACK WEIGAND
LEATHERMAN PASS	5184	08	CUSTER	6	44 06	113 45	9800				S	NATL WEATHER SERVICE
LEWISTON WSO AP R	5241	03	NEZ PERCE	3	46 23	117 01	1413	MID	MID		C HJ	NATL WEATHER SERVICE
LIFTON PUMPING STATION	5275	10	BEAR LAKE	1	42 07	111 18	5926	MID	MID	MID		UTAH PWR & LIGHT CO
LOLO PASS	5356	04	IDAHO	3	46 38	114 33	5199				S	U S FOREST SERVICE
LOWMAN	5414	04	BOISE	8	44 05	115 36	3950	5P	5P		H	DAVID J WEINER
LUNCH PEAK	5432	01	BONNER	9	48 22	116 12	6360				S	U S FOREST SERVICE
MACKAY RANGER STATION	5462	08	CUSTER	6	43 55	113 37	5897	5P	5P		C	U S FOREST SERVICE
MACKAY 4 NW	5466	08	CUSTER	6	43 57	113 40	6000	6P	6P	6P		BIG LOST IRRIGATION CO.
MAGIC LAKE RESORT	5510	07	BLAINE	12	43 17	114 23	4800	4P	4P			H Q HALL
MALAD	5544	10	ONEIDA	1	42 12	112 15	4600	7P	7P		C	JUNIUS L CROWTHER
MALAD CITY	5559	10	ONEIDA	1	42 10	112 19	4467	5P	5P		H	MARGARET W JONES
MALTA 2 E	5563	10	CASSIA	12	42 18	113 17	4540	6P	6P			GEORGE STANTON
MALTA RANGER STATION R	5567	09	CASSIA	12	42 19	113 22	4510				C	U S FOREST SERVICE
MASSACRE ROCKS ST PK	5678	09	POWER	12	42 40	113 00	4230	6P	6P			MASSACRE ROCKS ST PARK
MAY 8 ENE	5680	08	LEMHI	6	44 39	113 45	6800				S	NATL WEATHER SERVICE
MAY	5685	08	LEMHI	11	44 36	113 55	5110	5P	5P			MRS NORMA HERRIN
MC CALL	5708	04	VALLEY	8	44 54	116 07	5025	4P	4P		C H	U S FOREST SERVICE
MIDDLE FORK LODGE	5897	04	CUSTER	11	44 43	115 01	4480	8A	8A			MIDDLE FORK LODGE
MILL CREEK SUMMIT	5950	04	CUSTER	11	44 28	114 30	8794				S	NATL WEATHER SERVICE
MINIDOKA 10 WNW	5972	07	MINIDOKA	12	42 47	113 40	4290	8A	8A			JACK LOTT
MINIDOKA DAM	5980	07	MINIDOKA	12	42 40	113 29	4210	5P	5P			NATL WILDLIFE REFUGE
MONTPELIER RANGER STA	6053	10	BEAR LAKE	1	42 19	111 18	5960	8A	8A		H	U S FOREST SERVICE
MOOSE CREEK	6082	04	LEMHI	11	45 39	113 58	6200				S	U S FOREST SERVICE
MOOSE CREEK RANGER STA	6087	04	IDAHO	3	46 08	114 55	2480				S	U S FOREST SERVICE
MOSCOW 5 NE	6148	02	LATAH	7	46 48	116 55	3000				C	UNIVERSITY OF IDAHO
MOSCOW-UNIV OF IDAHO	6152	02	LATAH	7	46 44	116 58	2660	5P	5P	5P	G	UNIVERSITY OF IDAHO

SEE REFERENCE NOTES FOLLOWING STATION INDEX

STATION INDEX

STATION	INDEX NO.	DIVISION	COUNTY	DRAINAGE #	LATITUDE	LONGITUDE	ELEVATION	OBSERVATION TIME AND TABLES				OBSERVER
								TEMP.	PRECIP.	EVAP.	SPECIAL (SEE NOTES)	
MOUNTAIN HOME	6174	05	ELMORE	12	43 09	115 43	3185	10A	10A		C	RADIO KFLI
MULLAN	6230	04	SHOSHONE	4	47 28	115 48	3319				C	BRUNO E AIRAS
MULLAN PASS	6237	04	SHOSHONE	4	47 27	115 40	5963				S	NATL WEATHER SERVICE
NEW MEADOWS RANGER STA	6388	04	ADAMS	11	44 58	116 17	3870	8A	8A			U S FOREST SERVICE
NEZPERCE	6424	02	LEWIS	3	46 15	116 15	3145	7P	7P		H	FRED VOGEL JR
NEZ PERCE PASS	6430	04	IDAHO	3	45 43	114 30	6587				S	U S FOREST SERVICE
NORTH STAR RANCH	6493	04	IDAHO	3	45 55	114 50	2800	9A	9A			CAROLYN WOLFINBARGER
OAKLEY	6542	10	CASSIA	12	42 14	113 53	4600	6P	6P		H	ROBERT WHITTLE
OLA 4 S	6590	05	GEM	8	44 08	116 17	2990	5P	5P		C	MRS. DOROTHY F. BEAL
OROFINO	6681	03	CLEARWATER	3	46 29	116 15	1027	3P	3P			U S POSTAL DEPT.
PALISADES DAM	6764	10	BONNEVILLE	12	43 21	111 13	5385	5P	5P	5P	C	U S BUR RECLAMATION
PARMA EXPERIMENT STA	6844	05	CANYON	2	43 48	116 57	2215	8A	8A			U OF I EXPERIMENT STA
PAUL 1 ENE	6877	07	MINIDOKA	12	42 37	113 45	4210	8A	8A			AMALGAMATED SUGAR CO
PAYETTE	6891	05	PAYETTE	8	44 05	116 56	2150	5P	5P		H	G G BOLLINGER
PICABO	7040	07	BLAINE	12	43 18	114 04	4875	8A	8A			NICK PURDY
PIERCE R	7046	04	CLEARWATER	3	46 30	115 48	3100	8A	8A		C H	U S FOREST SERVICE
PINE 1 N	7077	04	ELMORE	2	43 30	115 18	4220				S	US GEOLOGICAL SURVEY
PLUMMER 3 WSW	7188	01	BENEWAH	4	47 19	116 57	2970				C	BENARD J. LA SARTE
POCATELLO WSO AP R	7211	09	POWER	12	42 55	112 36	4444	MID	MID		C HJ	NATL WEATHER SERVICE
PORTHILL	7264	01	BOUNDARY	5	49 00	116 30	1775	7A	7A		H	U S IMMIGRATION SERVICE
PORTHILL 1 SW	7269	01	BOUNDARY	5	49 00	116 30	1700				C	MRS. KATHRYN M. TRACHT
POTLATCH 3 NNE	7301	02	LATAH	7	46 58	116 53	2600	6P	6P		H	CLIFFORD J. FRENCH
POWELL	7320	04	IDAHO	3	46 31	114 41	3632	7A	7A		H	IDAHO DEPT OF HWYS
PRAIRIE	7327	04	ELMORE	2	43 30	115 35	4780				C	CLYDE J. COOK
PRESTON SUGAR FACTORY	7353	10	FRANKLIN	1	42 04	111 51	4720	8A	8A			AMALGAMATED SUGAR CO
PRIEST RIVER EXP STA	7386	01	BONNER	9	48 21	116 50	2380	5P	5P		H	U S FOREST SERVICE
PUTNAM MOUNTAIN	7465	10	BINGHAM	12	43 03	112 07	5667				S	FORT HALL IR PROJ
REED RANCH	7575	04	VALLEY	11	44 53	115 42	4100				S	U S FOREST SERVICE
REYNOLDS	7648	06	OWYHEE	12	43 12	116 45	3930	9A	9A		H	AGRI RESEARCH SERVICE
REYNOLDS MOUNTAIN	7652	06	OWYHEE	12	43 04	116 45	6800				C	AGRI RESEARCH SERVICE
RICHFIELD	7673	07	LINCOLN	12	43 04	114 09	4306	5P	5P		H	LESLIE F BUSHBY
RIGGINS	7706	03	IDAHO	11	45 25	116 18	1800	6P	6P			DAVID TATE
RIRIE 12 ESE	7727	10	BONNEVILLE	12	43 34	111 34	5520		5P			JOHN L JOLLEY
SAGE CREEK	8016	08	CUSTER	11	44 08	114 02	8000				S	NATL WEATHER SERVICE
ST ANTHONY 1 WNW	8022	09	FREMONT	12	43 58	111 43	4950	9A	9A			STATE YOUTH TRNG CENTER
SAINT MARIES	8062	01	BENEWAH	10	47 19	116 34	2220	4P	4P			U S FOREST SERVICE
SALMON 1 N	8080	08	LEMHI	11	45 11	113 45	3970	5P	5P			RADIO STATION KSRA
SANDPOINT EXP STATION	8137	01	BONNER	9	48 17	116 34	2100	5P	5P		C H	SANDPOINT BRANCH EXP ST
SAWTELLE PEAK	8158	10	FREMONT	12	44 32	111 25	7720				S	U S BUREAU RECLAMATION
SEVEN DEVILS G.S.	8282	04	IDAHO	11	45 21	116 31	7150				S	U.S. FOREST SERVICE
SHAKE CREEK RANGER STA	8303	04	ELMORE	2	43 37	115 10	4727				S	SOIL CONSERVATION SERV.
SHOSHONE 1 WNW	8380	07	LINCOLN	12	42 58	114 26	3950	5P	5P			STATE DIV OF HWYS
SHOUP	8395	04	LEMHI	11	45 22	114 18	3400	5P	5P			FRANK VARIN
SLUG CREEK DIVIDE	8483	10	CARIBOU	12	42 34	111 18	7230				S	SOIL CONSERVATION SERV
SMITH CREEK	8509	01	BOUNDARY	5	48 57	116 36	3520				S	KANIKSU NATIONAL FOREST
SNOWBANK MOUNTAIN	8515	05	VALLEY	8	44 27	116 08	8280				S	NATL WEATHER SERVICE
SOLDIER CREEK ADM SITE	8548	04	CAMAS	12	43 29	114 49	5740				S	U S FOREST SERVICE
STANLEY	8676	04	CUSTER	11	44 13	114 56	6250	8A	8A			GEORGE S COLE
STIBNITE STORAGE	8748	04	VALLEY	11	44 58	115 20	6500				S	NATL WEATHER SERVICE
STREVELL	8786	10	CASSIA	12	42 01	113 17	5290	5P	5P			WS OBSERVER
SUBLETT GUARD STATION	8802	10	POWER	12	42 22	112 58	5800				S	U S FOREST SERVICE
SUGAR	8818	09	MADISON	12	43 53	111 45	4890	5P	5P			GORDON E. JOHNSON
SWAN FALLS POWER HOUSE	8928	05	ADA	12	43 15	116 23	2325	5P	5P			IDAHO POWER COMPANY
SWAN VALLEY	8937	10	BONNEVILLE	12	43 27	111 20	5270	5P	5P		H	C.V. CAMPBELL
TAYLOR RANCH	9000	04	VALLEY	11	45 06	114 51	3835	8A	8A			UNIVERSITY OF IDAHO
TENSED	9029	01	BENEWAH	4	47 10	116 55	2550	6P	6P			REV ERIC A FISCHER
TETONIA EXP STATION	9065	10	TETON	12	43 51	111 16	6170	5P	5P		C H	U OF I EXPERIMENT STA
THREE CREEK	9119	06	OWYHEE	12	42 05	115 15	5460	5P	5P		C H	PAULA BRACKETT
TWIN FALLS 3 SE	9299	07	TWIN FALLS	12	42 32	114 25	3765	8A	8A			AMALGAMATED SUGAR CO
TWIN FALLS WSO	9303	07	TWIN FALLS	12	42 33	114 21	3960	8A	8A	8A	G	NATL WEATHER SERVICE
WALLACE WOODLAND PARK	9498	04	SHOSHONE	4	47 30	115 53	2935	8A	8A			MRS. MARIAN L. DANCER
WARREN	9560	04	IDAHO	11	45 16	115 40	5907	5P	5P		H	JACK W PICKELL
WEBER CREEK	9626	10	CLARK	6	44 23	112 40	6700				S	SOIL CONSERVATION SERV
WEISER 2 SE	9638	05	WASHINGTON	12	44 14	116 57	2103	5P	5P			RADIO KWEI
WET CREEK SUMMIT	9730	08	CUSTER	6	44 02	113 28	7600				S	NATL WEATHER SERVICE
WILLOW FLAT	9830	10	FRANKLIN	1	42 09	111 38	6100				S	US SOIL CON SERVICE
WINCHESTER 1 SW	9846	02	LEWIS	3	46 13	116 38	4180	6P	6P			HARVEY S. HUMPHREY
YELLOW PINE 7 S	9951	04	VALLEY	11	44 51	115 31	5100	8A	8A		C	MRS EMMA R COX

SEE REFERENCE NOTES FOLLOWING STATION INDEX

STATION INDEX

IDAHO
AUGUST 1975

STATION	INDEX NO.	DIVISION	COUNTY	DRAINAGE #	LATITUDE	LONGITUDE	ELEVATION	OBSERVATION TIME AND TABLES				OBSERVER
								TEMP.	PRECIP.	EVAP.	SPECIAL (SEE NOTES)	
CLOSED STATIONS												
BOGUS BASIN	1014	04	BOISE	8	43 46	116 06	6196				S	CLOSED 7/7/75

SEE REFERENCE NOTES FOLLOWING STATION INDEX

REFERENCE NOTES

Additional information regarding the climate of this State may be obtained by writing to the National Climatic Center, Federal Building, Asheville, N.C. 28801, or to any Weather Service Office near you. Additional precipitation data are contained in the "HOURLY PRECIPITATION DATA" for this State.

DIMENSIONAL UNITS: Unless otherwise indicated, dimensional units used in this bulletin are: Temperature in °F, precipitation and evaporation in inches and wind movement in miles. Monthly degree day totals are the sums of the negative departures of average daily temperatures from 65°F. In "Supplemental Data" table directions entered in figures are tens of degrees. Resultant wind is the vector sum of wind directions and speeds divided by the number of observations.

OBSERVATION TIME: The Station Index shows observation times in local standard time. During the summer months some observers take the observations on daylight saving time. Snow on ground in the "Snowfall and Snow on Ground" table is at observation time for all except National Weather Service Offices and FAA stations. For these stations snow on ground values are at 4:00 a.m., P.s.t. and 5:00 a.m., m.s.t., except Idaho Falls 46 W, which is 8:00 a.m., m.s.t. Data in the "Extremes" table, "Daily Precipitation" table, "Daily Temperature" table, "Evaporation and Wind" table, and snowfall in the "Snowfall and Snow on Ground" table, when published, are for the 24 hours ending at time of observation.

EVAPORATION is measured in the standard Weather Service-type pan of 4-foot diameter unless otherwise noted below in the Evaporation and Wind table. Max and Min values in the Evaporation and Wind table are extremes of temperature of water in pan as recorded during 24 hours ending at time of observation. Wind is the total wind movement in miles over the evaporation pan as determined by a continuous anemometer recorder located 6-8 inches above the pan.

WATER EQUIVALENT values published in the "Snowfall and Snow on Ground" table are the water equivalent of snow, sleet, or ice on the ground. Samples for obtaining measurements are taken from different points for successive observations; consequently, occasional drifting and other causes of local variability in the snowpack may result in apparent inconsistencies in the record. Time of observation 10:00 a.m., P.s.t.

SNOWFALL: Entries of snowfall in the "Monthly Summarized Data" table, the "Snowfall and Snow on Ground" table, and in the "Seasonal Snowfall" table, include snow and sleet. Entries of snow on ground include snow, sleet, and ice.

NORMALS for all stations are climatological standard normals based on the period 1941-1970.

DIVISIONS, as used in this publication, became effective with data for January 1957.

STATION NAMES: Figures and letters following the station name, such as 12 SSW, indicate distance in miles and direction from the post office.

SEASONAL TABLES: Monthly and seasonal snowfall and heating degree days for the 12 months ending with the preceding June data will be carried in the July issue of this bulletin.

EVAPORATION AND WIND TABLE:

Lifton Pumping Station	: Pan is of stainless steel.

DAILY SOIL TEMPERATURES TABLE:

Aberdeen Exp Station	: Delco loam, bare soil, non-irrigated. Slope 1 percent to SSE. Max and min for 24 hours ending at 8 a.m. Palmer dial soil thermometer.
Idaho Falls 6 NW	: Pancheri silt loam, bare ground, gravel covered, non-irrigated. Slope 1 percent to NE. Max and min for 24 hours ending at 8 a.m. Palmer dial soil thermometer.
Kuna 3 E	: Elijah silt loam, eroded, clipped bluegrass sod cover, irrigated. Max and min for 24 hours ending at 6 p.m. Palmer dial soil thermometer.
Moscow - Univ of Idaho	: Soil - (unnamed) silt loam, wheatgrass, sprinkled. Slope 2 percent to E. Max and min for 24 hours ending at 5 p.m. Bristow recording soil thermometers.
Twin Falls WSO	: Portneuf silt loam, bluegrass covered, nonirrigated. Slope 1 percent to N. Max and min for 24 hours ending at 8 a.m. 4-inch thermometer - Taylor recording. Other depths - Palmer dial soil thermometer.

LATE REPORTS AND CORRECTIONS will be carried only in the June and December issues of this bulletin.

INTERPOLATED VALUES for monthly precipitation totals may be found in the annual issue of this publication.

IN THE DATA TABLES THE SYMBOLS AND LETTERS WHEN USED INDICATE THE FOLLOWING:

- \- No record in the "Supplemental Data" table, "Daily Precipitation" table, "Evaporation and Wind" table, "Snowfall and Snow on Ground" table, "Daily Soil Temperatures" table, and the Station Index.

  No record in the "Monthly Summarized Data" table and the "Daily Temperature" table is indicated by no entry.

- \+ And also on an earlier date or dates.

- ++ Highest observed one minute windspeed. This station is not equipped with an instrument to measure fastest mile data.

- * Amount included in following measurement, time distribution unknown.

- ‡ Extreme occurred at station with incomplete data which may have been exceeded.

- // Gage is equipped with a windshield.

- B Adjusted to a full month.

- D Water equivalent of snowfall wholly or partly estimated, using a ratio of 1 inch water equivalent to every 10 inches of new snowfall.

- E Amount is partially estimated.

- M One or more days of record missing; if average value is entered, less than 10 days record is missing. See "Daily Temperature" table for detailed daily record. Degree day data, if carried for this station, have been adjusted to represent the value for a full month.

- R Amounts from recording gage. (These amounts are essentially accurate but may vary slightly from the amounts to be published later in Hourly Precipitation Data.)

- T Trace, an amount too small to measure.

- V Includes total for previous month.

IN THE STATION INDEX THE SYMBOLS AND LETTERS WHEN USED INDICATE THE FOLLOWING:

- AR This entry in time of observation column in Station Index means after rain.

- C Recording Rain Gage Station. Hourly precipitation values are processed for special purposes, and are published later in the "Hourly Precipitation Data" bulletin. If daily amounts are published in "Climatological Data" bulletin they are from a separate non-recording gage, except where indicated by reference 'R'. Such amounts may differ from amounts published from the recording gage in the "Hourly Precipitation Data" bulletin.

- G "Soil Temperature" table.

- H "Snowfall and Snow on Ground" table. Omission of data in any month indicates no snowfall and/or snow on ground in that month.

- J "Supplemental Data" table.

- SS This entry in time of observation column in Station Index means observation made near sunset.

- VAR This entry in time of observation column in Station Index means variable.

- # Thermometers are generally exposed in a shelter located a few feet above sod-covered ground; however, this reference indicates that the thermometers are exposed in a shelter located on the roof of a building.

- ‡ DRAINAGE CODE: 1-BEAR 2-BOISE 3-CLEARWATER 4-COEUR D'ALENE 5-KOOTENAI 6-LOST 7-PALOUSE 8-PAYETTE 9-PEND OREILLE 10-ST. JOE 11-SALMON 12-SNAKE 13-OWYHEE

Stations appearing in the tables with no data were either missing or received too late to be included in this issue.

General weather conditions in the U.S. for each month are described in the CLIMATOLOGICAL DATA NATIONAL SUMMARY and STORM DATA.

Information concerning the history of changes in locations, elevations, exposure, etc., of substations through 1955 may be found in the publication "Substation History" for this State, price 40 cents. Similar information for regular National Weather Service Offices may be found in the latest annual issue of Local Climatological Data, price 15 cents. These publications may be obtained from the National Climatic Center at the address shown above.

Subscription Price: $4.50 a year for each section including annual summary; $4.70 additional for foreign mailing; 35¢ single copy; 30¢ annual summary. Make checks payable to Department of Commerce, NOAA; send payments and orders to: National Climatic Center, Federal Building, Asheville, N. C. 28801. Attn: Publications.

I certify that this is an official publication of the National Oceanic and Atmospheric Administration, and is compiled from records on file at the National Climatic Center, Asheville, North Carolina 28801.

William H. Haggard
Director, National Climatic Center

USCOMM-NOAA-ASHEVILLE, N.C. 10/6/75-1010

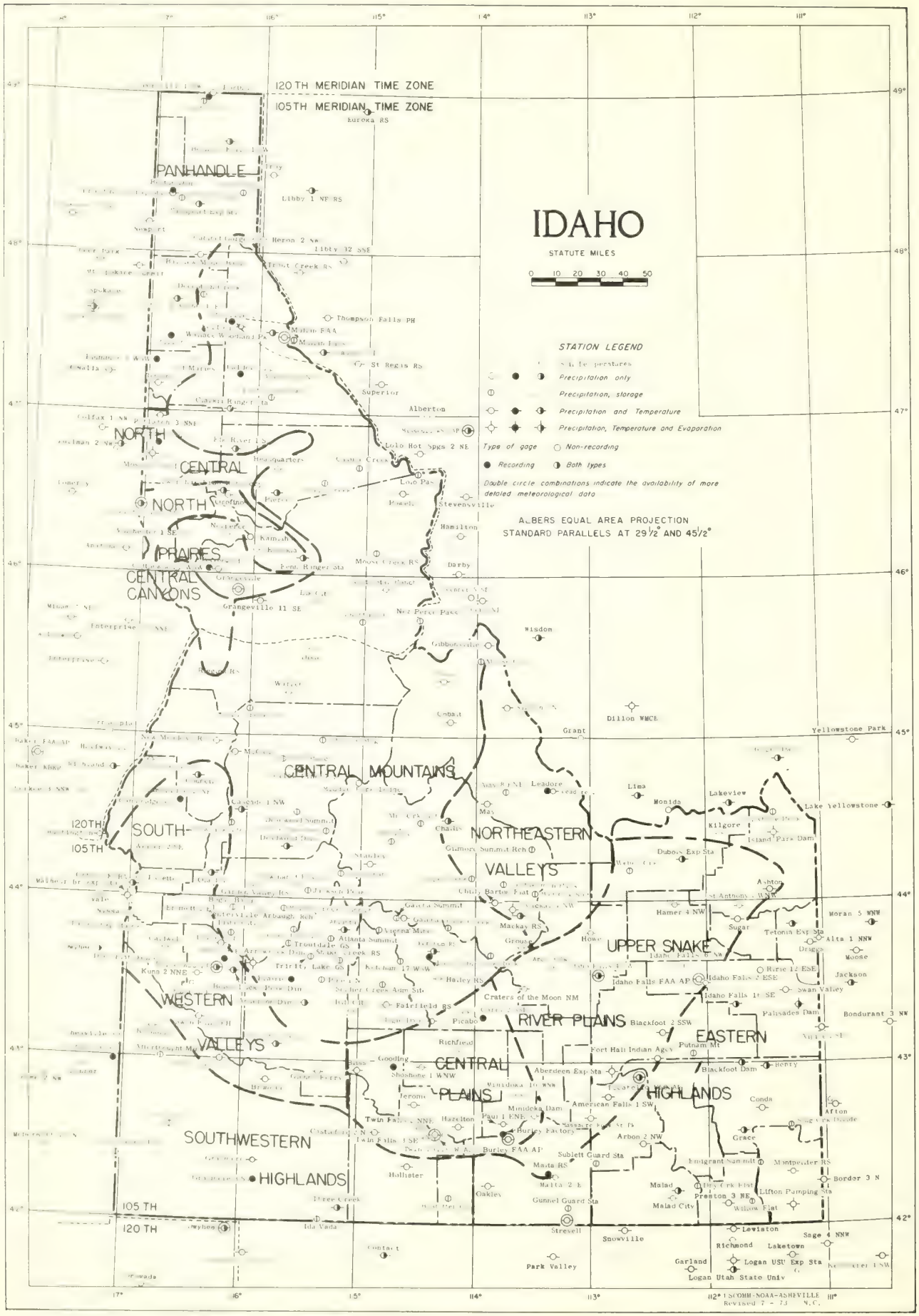

Revised 7 - 73 N.C.

U.S. DEPARTMENT OF COMMERCE
NATIONAL CLIMATIC CENTER
FEDERAL BUILDING
ASHEVILLE, N.C. 28801

POSTAGE AND FEES PAID
U.S. DEPARTMENT OF COMMERCE
COM 210

THIRD CLASS

EPTEMBER 1975 VOLUME 78 NUMBER 9

Climatological Data

IDAHO

TEMPERATURE AND PRECIPITATION EXTREMES

HIGHEST TEMPERATURE:	4 STATIONS	98	DATE 15+
LOWEST TEMPERATURE:	IDAHO FALLS 16 SE	15	DATE 21
GREATEST TOTAL PRECIPITATION:	FENN RANGER STATION	1.24	
LEAST TOTAL PRECIPITATION:	30 STATIONS	.00	
GREATEST 1 DAY PRECIPITATION:	FENN RANGER STATION	1.18	DATE 17

SUPPLEMENTAL DATA

	WIND (SPEED - M.P.H.)						RELATIVE HUMIDITY AVERAGES- PERCENT (STANDARD OF TIME: MOUNTAIN)				NUMBER OF DAYS WITH PRECIPITATION							PERCENT OF POSSIBLE SUNSHINE	AVERAGE SKY COVER SUNRISE TO SUNSET
	RESULTANT DIRECTION	RESULTANT SPEED	AVERAGE	FASTEST MILE	DIRECTION OF FASTEST MILE	DATE OF FASTEST MILE	05	11	17	23	TRACE	.01-.09	.10-.49	.50-.99	1.00-1.99	2.00 AND OVER	TOTAL		
BOISE WSO AP	12	0.5	7.7	24	NW	01	45	25	18	35	3	1	0	0	0	0	4	93	1.5
LEWISTON WSO AP	-	-		41 %		16	70	45	22		1	0	0	0	0	0	1		1.7
POCATELLO WSO AP	26	2.3	7.2	36	SW	17	58	29	18	39	0	1	0	0	0	0	1	92	2.1
% PEAK GUST																			

CLEMSON UNIVERSITY LIBRARY NOV 24

MONTHLY SUMMARIZED STATION AND DIVISIONAL DATA

IDAHO
SEPTEMBER 1975

STATION	TEMPERATURE											PRECIPITATION									
									NO. OF DAYS							SNOW, SLEET			NO. OF DAYS		
									MAX.		MIN.										
	AVERAGE MAXIMUM	AVERAGE MINIMUM	AVERAGE	DEPARTURE FROM NORMAL	HIGHEST	DATE	LOWEST	DATE	DEGREE DAYS				TOTAL	DEPARTURE FROM NORMAL	GREATEST DAY	DATE	TOTAL	MAX. DEPTH ON GROUND	DATE	.10 OR MORE	.50 OR MORE	1.00 OR MORE
• • •																					
PANHANDLE 01																					
BAYVIEW MODEL BASIN	67.4	38.8	53.1		82	8	32	29+	349	0	0	3	0	.00		.00		.0	0		0	0	0
BONNERS FERRY 1 SW	74.3M	40.1M	57.2M	.1	85	15	33	30+	230	0	0	0	0	.41	- 1.09	.37	17	.0	0		1	0	0
CABINET GORGE	74.8	41.1	58.0		85	15	34	20+	205	0	0	0	0	.26		.25	17	.0	0		1	0	0
COEUR D'ALENE 1 E	77.8	43.1	60.5	.6	86	24+	34	19	138	0	0	0	0	T	- 1.26	T	16	.0	0		0	0	0
PORTHILL	72.9	38.4M	55.7M	- .6	85	15	31	21+	265	0	0	4	0	.63	- .81	.38	17	.0	0		2	0	0
PRIEST RIVER EXP STA	75.9	39.3	57.6	2.5	84	15	31	20	221	0	0	3	0	.33	- 1.33	.33	1	.0	0		1	0	0
SAINT MARIES	77.9	37.6	57.8	- .7	87	23	29	22+	210	0	0	4	0	.20	- 1.27	.17	1	.0	0		1	0	0
SANDPOINT EXP STATION	71.6	38.3	55.0	- 1.0	78	22+	30	27+	294	0	0	4	0	.07	- 1.76	.07	17	.0	0		0	0	0
TENSED	77.4	35.2	56.3		86	22+	25	21	253	0	0	12	0	T		T	16	.0	0		0	0	0
DIVISION			56.8	- .1										.21	- 1.35			.0					
• • •																					
NORTH CENTRAL PRAIRIES 02																					
COTTONWOOD	76.7	42.8	59.8		87	6	33	19+	160	0	0	0	0	.26		.21	16	.0	0		1	0	0
GRANGEVILLE	74.5	40.7	57.6	.4	86	6	32	19	216	0	0	1	0	.56	- 1.22	.39	16	.0	0		2	0	0
MOSCOW UNIV OF IDAHO	77.5	40.3	58.9	- .1	88	6	31	20	190	0	0	3	0	T	- 1.26	T	16+	.0	0		0	0	0
NEZPERCE	73.6	39.5	56.6	- .4	84	6	31	20+	246	0	0	3	0	.21	- 1.33	.20	17	.0	0		1	0	0
POTLATCH 3 NNE	75.4	28.6	52.0	- 5.0	86	6	20	20	381	0	0	23	0	.29	- 1.09	.23	1	.0	0		1	0	0
WINCHESTER 1 SW	71.4	36.8	54.1		83	6	27	20+	317	0	0	7	0	.17		.14	17	.0	0		1	0	0
DIVISION			56.5	.4										.25	- 1.25			.0					
• • •																					
NORTH CENTRAL CANYONS 03																					
DWORSHAK FISH HATCHERY	81.5	46.1M	63.8M		90	0	39	20	81	1	0	0	0	.17		.14	17	.0	0		1	0	0
FENN RANGER STATION	77.4	42.8	60.1	- .7	85	12+	38	28+	140	0	0	0	0	1.24	- .98	1.18	17	.0	0		1	1	1
KOOSKIA	81.5	37.2	59.4	- 2.5	90	6	28	27	163	1	0	6	0	.42	- 1.35	.30	17	.0	0		1	0	0
LEWISTON WSO AP //R	82.3	50.0	66.2	2.9	91	14+	43	21+	48	4	0	0	0	T	- .86	T	1	.0	0		0	0	0
OROFINO	81.2	43.2	62.2	.8	91	7	37	27+	106	3	0	0	0	.17	- 1.27	.17	17	.0	0		1	0	0
RIGGINS	81.4	46.1M	63.8M	- 2.9	89	17	38	21	52	0	0	0	0	.34	- .72	.15	2	.0	0		2	0	0
DIVISION			62.6	.9										.39	- 1.05			.0					
• • •																					
CENTRAL MOUNTAINS 04																					
ANDERSON DAM	81.8	47.4	64.6	1.9	91	9+	40	26+	69	3	0	0	0	.26	- .43	.26	14	.0	0		1	0	0
ARROWROCK DAM	80.0	45.3	62.7	.6	92	8+	39	21+	110	2	0	0	0	.27	- .27	.22	14	.0	0		1	0	0
AVERY R. S. NO 2	73.6	40.1	56.9	- 2.4	82	8	33	30+	234	0	0	0	0	.21	- 1.69	.20	17	.0	0		1	0	0
BROWNLEE DAM	87.2	50.8	69.0		98	7	44	19	18	13	0	0	0	.00		.00		.0	0		0	0	0
CASCADE 1 NW	74.2	35.4	54.8	1.3	82	7+	27	21+	297	0	0	12	0	T	- .95	T	1	.0	0		0	0	0
COBALT	75.8	32.0	53.9		85	7	24	21	324	0	0	15	0	.32		.15	17	.0	0		2	0	0
DIXIE	70.0	26.6	48.3		81	8	20	27+	494	0	0	27	0	.28		.11	16	.0	0		1	0	0
ELK CITY	72.5	31.7	52.1		86	7	24	27	381	0	0	17	0	1.21		.91	17	.0	0		3	1	0
ELK RIVER 1 S	74.8	35.3	55.1		85	7	21	19	291	0	0	8	0	.14		.09	17	.0	0		0	0	0
FAIRFIELD RANGER STA	78.1	35.0M	56.6M		88	7	27	21+	235	0	0			T		T	16	.0	0		0	0	0
GARDEN VALLEY RS	84.7	36.9	60.8	.3	94	6	28	27	139	8	0	8	0	.00	- .66	.00		.0	0		0	0	0
GRANGEVILLE 11 SE	76.8	42.3	59.6		89	6	35	27	162	0	0	0	0	.69		.30	17+	.0	0		2	0	0
GROUSE	72.5	28.6	50.6		83	7	17	18	426	0	0	21	0	.10	.59	.10	15	.0	0		1	0	0
HAILEY RANGER STATION	76.3	39.3	57.8	.7	87	8	28	18	211	0	0	5	0	.03	- .57	.03	16	.0	0		0	0	0
HEADQUARTERS	74.1M	35.1	54.6M		84	7	26	21	298	0	0	10	0	.34		.27	17	.0	0		1	0	0
MILL CITY	78.8	33.4	56.1	1.1	90	7	22	18	261	1	0	14	0	.00	- .52	.00		.0	0		0	0	0
IDAHO CITY	79.1	35.5	57.3	.8	90	7	28	19	226	1	0	14	0	.00	.70	.00		.0	0		0	0	0
KELLOGG	77.6	42.3	60.0		88	16	35	20+	155	0	0	0	0	.10		.05	1	.0	0		0	0	0
KETCHUM R S	72.5M	30.4M	51.5M		83	8	22	19	400	0	0			.29		.22	16	.0	0		1	0	0
LOWMAN	82.5	32.7	57.6		92	7+	26	21+	213	6	0	17	0	T		T	15+	.0	0		0	0	0
MC CALL	74.4	29.7	52.1	- .7	83	7	22	27+	381	0	0	19	0	.06	- 1.37	.06	17	.0	0		0	0	0
MIDDLE FORK LODGE	79.2	33.5	56.4		88	10	28	22+	249	0	0	12	0	.00		.00		.0	0		0	0	0
NEW MEADOWS RANGER STA	77.2	31.6	54.4	1.6	86	24+	23	27+	310	0	0	17	0	.02	- 1.25	.02	16	.0	0		0	0	0
NORTH STAR RANCH	76.4	36.8	56.6		88	7	30	19	244	0	0	6	0	.98		.90	17	.0	0		1	1	0
PIERCE //R	75.6	32.2	53.9	.4	86	6	26	27+	324	0	0	16	0	.99	- 1.35	.47	1	.0	0		3	0	0
POWELL	75.2	34.6	54.9		85	11+	29	28+	295	0	0	11	0	.97		.77	17	.0	0		2	1	0
SHOUP	77.6	40.0	58.8		88	7	33	21+	182	0	0	0	0	.46		.45	17	.0	0		1	0	0
STANLEY																					
TAYLOR RANCH	76.7	37.0	56.9		87	8	29	21+	238	0	0	9	0	.27		.15	2	.0	0		1	0	0
WALLACE WOODLAND PARK	75.7	38.7	57.2	1.9	87	16+	31	20+	227	0	0	2	0	.17	- 1.95	.14	17	.0	0		1	0	0
WARREN	71.3	26.4	48.9		80	13+	20	27+	477	0	0	26	0	.22		.22	16	.0	0		1	0	0
YELLOW PINE 7 S	72.5M	28.2M	50.4M		82	8	22	21+	430	0	0	25	0	.13		.07	17	.0	U		0	0	0
DIVISION			56.1	1.7										.27	- 1.08			.0					
• • •																					
SOUTHWESTERN VALLEYS 05																					
BOISE 7 N	79.0	48.2	63.6		91	6	38	20+	106	1	0	0	0	.03		.01	15+	.0	0		0	0	0
BOISE LUCKY PEAK DAM	82.5	51.5	67.0		95	6	43	29+	49	3	0	0	0	T		T	16	.0	0		0	0	0
BOISE WSO AP //R	82.4	48.6	65.5	2.4	94	6	38	18	74	4	0	0	0	.01	- .40	.01	16	.0	0		0	0	0
BRUNEAU	85.1	44.1	64.6		98	15	34	22	79	10	0	0	0	.00		.00		.0	0		0	0	0

SEE REFERENCE NOTES FOLLOWING STATION INDEX

MONTHLY SUMMARIZED STATION AND DIVISIONAL DATA

IDAHO
SEPTEMBER 1975

STATION	TEMPERATURE													PRECIPITATION								
	AVERAGE MAXIMUM	AVERAGE MINIMUM	AVERAGE	DEPARTURE FROM NORMAL	HIGHEST	DATE	LOWEST	DATE	DEGREE DAYS	NO. OF DAYS MAX. 90 AND ABOVE	NO. OF DAYS MAX. 32 AND BELOW	NO. OF DAYS MIN. 32 AND BELOW	NO. OF DAYS MIN. 0 AND BELOW	TOTAL	DEPARTURE FROM NORMAL	GREATEST DAY	DATE	SNOW, SLEET TOTAL	SNOW, SLEET MAX. DEPTH ON GROUND	SNOW, SLEET DATE	NO. OF DAYS .10 OR MORE	NO. OF DAYS .50 OR MORE	NO. OF DAYS 1.00 OR MORE
CALDWELL	85.0	46.6	65.8	3.9	94	7	39	28+	50	8	0	0	0	.00	- .46	.00		.0	0		0	0	0
CAMBRIDGE	82.4	40.3	61.4	1.5	91	9	31	27	128	6	0	4	0	.00	- .69	.00		.0	0		0	0	0
COUNCIL	84.8	47.5	66.2	4.8	93	13	36	2	54	10	[illegible]	0	0	.00	- .97	.00		.0	0		0	0	0
DEER FLAT DAM	80.2	47.1	63.7	1.8	89	7	37	22	82	0	0	[illegible]	[illegible]	.00	.39	.00		.0	0		0	0	0
EMMETT 2 E	84.0M	43.8M	63.9M	1.4	90	7+	34	26	77	2	0	0	[illegible]	.00	.59	.00		.0	0		0	0	0
GLENNS FERRY	84.2	41.6	62.9	.2	98	7	33	20	104	6	0	0	0	.00	.33	.00		.0	0		0	0	0
GRAND VIEW 2 W	84.5	42.0	63.3	- .2	98	7	30	22	101	9	0	3	0	T	- .31	T	16+	.0	0		0	0	0
KUNA 2 NNE	80.8M	42.3M	61.6M	1.1	91	6	34	20	120	2	0	0	0	.00	.41	.00		.0	0		0	0	0
MOUNTAIN HOME	82.4	44.0	63.2	.8	95	7+	31	27	102	5	0	1	0	T	.29	T	16+	.0	0		0	0	0
OLA 4 S	82.4	38.0	60.2		92	6	29	21	149	3	0	8	0	.00	.00			.0	0		0	0	0
PARMA EXPERIMENT STA	82.7	41.4	62.1	.7	93	15	32	23	122	5	0	1	0	T	- .47	T	16	.0	0		0	0	0
PAYETTE	83.2	42.2	62.7	.0	93	7	34	22	108	5	0	0	[illegible]	.00	.45	.00		.0	0		0	0	0
SWAN FALLS POWER HOUSE	86.8	52.1	69.5	1.7	97	7+	45	22+	13	14	0	0	0	.00	.35	.00		.0	0		0	0	0
WEISER 2 SE	84.2M	40.1M	62.2M	.1	93	9	33	27+	107	5	0	0	0	.00	.44	.00		.0	0		0	0	0
DIVISION			63.9	1.5										T	.47			.0					
▪ ▪ ▪ SOUTHWESTERN HIGHLANDS 06																							
HOLLISTER	75.9	43.4M	59.7M	.2	88	7	33	19	164	0	0	0	0	.04	.51	.04	16	.0	0		0	0	[illegible]
REYNOLDS	77.0	41.0	59.0		88	7	31	22	183	0	0	3	0	.07		.07	15	.0	0		0	0	0
THREE CREEK	74.8	33.6	54.2	.4	87	7	21	21	320	0	0	15	0	.39	.29	.24	10	.0	0		2	0	0
DIVISION			57.6	.4										.17	- .34			.0					
▪ ▪ ▪ CENTRAL PLAINS 07																							
BLISS	82.4M	45.2M	63.8M	1.2	93	10+	36	27+	96	5	0	0	0	.07	.24	.07	16	.0	[illegible]		0	0	[illegible]
BURLEY FAA AP	77.7	38.4	58.1	- 1.0	89	7	29	22+	208	0	0	7	0	.01	- .47	.01	16	.0	0		0	0	0
CASTLEFORD 2 N	78.4	42.5	60.5		87	7	32	21+	144	0	0	2	0	.00		.00		.0	0		0	[illegible]	0
HAZELTON	80.2	39.9	60.1	- .8	91	7	30	19	163	2	[illegible]	6	0	.13	- .35	.13	16	.0	0		1	0	0
JEROME	81.3	45.1	63.2	1.3	95	7	35	20	102	3	0	0	0	T	- .49	T	16	.0	0		0	0	0
MAGIC LAKE RESORT	79.0	41.3	60.2		90	9	31	19	152	1	0	1	0	.08		.08	16	.0	0		0	0	[illegible]
MINIDOKA 10 WNW	78.2	35.8	57.0		90	8	28	21+	232	1	0	11	0	.04		.04	16	.0	0		0	0	0
MINIDOKA DAM	79.4	44.1	61.8		89	9+	33	21	118	0	0	0	0	.04		.04	16	.0	0		0	0	0
PAUL 1 ENE	78.6	37.3	58.0	- .6	92	7	27	21	208	2	0	4	0	.12	.39	.12	16	.0	0		1	[illegible]	0
PICABO	76.0	38.5	57.3		86	10+	30	21+	228	[illegible]	0	6	0	.03		.03	16	.0	0		0	0	0
RICHFIELD	77.9	39.8M	58.9M	.9	87	9+	31	21	184	0	0	1	0	.00	- .45	.00		.0	0		0	0	0
SHOSHONE 1 WNW	80.8	46.7	63.8	2.6	93	7	35	20	97	5	0	0	0	.00	.48	.00		.0	0		0	[illegible]	0
TWIN FALLS 3 SE	79.0	43.2	61.1	.7	91	8	34	22+	141	2	0	0	0	.03	.50	.03	16	.0	0		0	[illegible]	0
TWIN FALLS WSO	76.5	41.9	59.2		89	8	33	27	179	0	0	0	0	.02		.02	16	.0	0		[illegible]	0	0
DIVISION			60.2	- .3										.04	.42			.0					
▪ ▪ ▪ NORTHEASTERN VALLEYS 08																							
CHALLIS	76.1	38.6	57.4	.3	89	7	31	20+	224	0	0	6	0	.08	.56	.08	16	.0	0		0	0	0
CHILLY BARTON FLAT	74.3	32.6M	53.5M	3.1	83	7	24	21	343	0	0	15	0	.02	.64	.02	12	.0	0		0	0	0
GIBBONSVILLE		33.3	M				24	21		0	0	15	0	T		T	16	.0	[illegible]		0	0	0
LEADORE 2	74.1	29.0	51.6		86	7	19	19	394	0	0	21	0	.03		.03	15	.0	0		0	[illegible]	0
MACKAY RANGER STATION	76.6M	37.5M	57.1M	1.2	86	8+	25	19	234	0	0		0	.00	.70	.00		.0	[illegible]		0	[illegible]	0
MACKAY 4 NW	73.0	39.3	56.2		84	7	28	19	258	0	0	3	[illegible]	T		T	15	.0	0		[illegible]	[illegible]	0
MAY	78.9	33.7	56.3	1.1	89	7	25	27+	253	0	0	14	0	.03	.70	.03	16	.0	0		[illegible]	0	0
SALMON 1 N	78.6	37.8	58.2	1.8	88	8+	28	19	199	0	0	8	0	.09	.64	.08	17	.0	0		0	0	0
DIVISION			55.8	.8										.03	.70			.0					
▪ ▪ ▪ UPPER SNAKE RIVER PLAINS 09																							
ABERDEEN EXP STATION	76.8	36.5	56.7	- .8	89	8	28	21	245	0	0	11	0	T	- .55	T	16	.0	0		0	0	0
AMERICAN FALLS 1 SW	77.7	40.9	59.3	- .6	89	6	30	21	181	0	0	5	0	.08	- .52	.08	16	.0	0		0	0	0
ARCO 3 SW	76.4M	35.8M	56.1M		86	9+	22	19	264	[illegible]	0		0	.05		.05	16	.0	0		0	0	0
ASHTON	72.9	35.2	54.1	.2	82	10+	24	19	322	0	0	11	0	.13	- 1.02	.11	16	.0	0		1	0	0
BLACKFOOT 2 SSW	77.0M	38.3M	57.7M	- 1.8	88	7	29	21+	217	0	0	5	0	.00	.70	.00		.0	0		0	0	0
CRATERS OF THE MOON NM	75.2	40.0	57.[illegible]		85	9+	28	18	218	0	0	[illegible]	0	.00		.00		.0	0		0	0	0
DUBOIS EXP STATION	74.6	43.1	58.9	1.6	84	9+	31	19	185	0	0	1	0	.75	- .01	.75	16	.0	0		1	1	0
FORT HALL INDIAN AGNCY	81.9	44.2	63.1	3.9	94	7	34	27	101	4	0	0	0	.00	- .75	.00		.0	0		0	0	0
HAMER 4 NW	79.3M	30.0M	54.7M		88	9	17	19	306	0	0	19	0	.00		.00		.0	[illegible]		0	0	0
IDAHO FALLS 2 ESE	76.7	38.3	57.5		88	7	29	21	220	0	0	[illegible]	0	.00		.00		.0	[illegible]		0	0	0
IDAHO FALLS FAA AP	75.3	37.4	56.[illegible]	- .9	86	9+	29	19	251	0	0	6	0	.00	- .70	.00		.0	0		0	0	0
IDAHO FALLS 46 W	77.8	34.4	56.1	.4	89	9+	24	27+	260	0	0	13	0	.00	- .62	.00		.0	0		[illegible]	0	0
MALTA 2 E	79.8	37.3	58.6		95	8	23	19	197	3	0	7	0	.09		.09	10	.0	0		0	0	0
MASSACRE ROCKS ST PK	79.7	39.2	59.5		92	7	25	21	173	4	0	7	0	.05		.05	16	.0	0		0	[illegible]	0
POCATELLO WSO AP //R	79.0	40.9	60.0	.6	92	7	28	21	168	3	0	4	0	.03	.58	.03	16	.0	0		0	0	0
ST ANTHONY 1 WNW	74.5	35.2	54.9	- .8	83	10+	25	19	294	0	0	12	0	.18	- .70	.16	16	.0	0		1	0	0
SUGAR	74.8	33.5	54.2	- 1.1	85	7	26	28	318	[illegible]	0	14	0	.00	- .91	.00		.0	0		0	0	0
DIVISION			57.4	.3										.08	- .63			.0					

SEE REFERENCE NOTES FOLLOWING STATION INDEX

MONTHLY SUMMARIZED STATION AND DIVISIONAL DATA

IDAHO
SEPTEMBER 1975

STATION	TEMPERATURE													PRECIPITATION									
										NO. OF DAYS								SNOW. SLEET			NO. OF DAYS		
										MAX.		MIN.											
	AVERAGE MAXIMUM	AVERAGE MINIMUM	AVERAGE	DEPARTURE FROM NORMAL	HIGHEST	DATE	LOWEST	DATE	DEGREE DAYS	90° OR ABOVE	32° OR BELOW	32° OR BELOW	0° OR BELOW	TOTAL	DEPARTURE FROM NORMAL	GREATEST DAY	DATE	TOTAL	MAX. DEPTH ON GROUND	DATE	.10 OR MORE	.50 OR MORE	1.00 OR MORE
• • •																							
EASTERN HIGHLANDS 10																							
ARBON 2 NW	77.5	37.1	57.3		87	8+	25	19	230	0	0	11	0	.07		.07	16	.0	0		0	0	0
CONDA	71.6M	33.0M	52.3M	- 1.3	82	10+	20	19	373	0	0	14	0	.66	- .69	.46	15	.0	0		2	0	0
DRIGGS	72.9	32.1	52.5	- 1.2	85	9	20	30+	366	0	0	15	0	.07	- 1.15	.04	15	.0	0		0	0	0
GRACE	75.8	35.3	55.6	.0	84	9+	22	21	277	0	0	12	0	.17	.90	.17	16	.0	0		1	0	0
HENRY	70.7	28.4	49.6		81	8	16	21	455	0	0	20	0	.26		.12	17	.0	0		2	0	0
IDAHO FALLS 16 SE	72.4	33.1	52.8		83	8+	15	21	358	0	0	15	0	T		T	15+	.0	0		0	0	0
ISLAND PARK DAM	71.4	33.1	52.3	2.0	81	9	25	27+	378	0	0	15	0	.14	- 1.47	.14	16	.0	0		1	0	0
KILGORE	70.0	30.0	50.0		79	9	19	19	443	0	0	17	0	.23		.23	16	.0	0		1	0	0
LIFTON PUMPING STATION	71.0	36.2	53.6	- 1.1	82	8	28	20+	336	0	0	9	0	.04	- .83	.04	10	.0	0		0	0	0
MALAD	78.8	40.6	59.7	- .3	88	9+	30	30	157	0	0	2	0	.40	- .49	.35	10	.0	0		1	0	0
MALAD CITY	79.3	35.1	57.2		88	9+	27	28	230	0	0	16	0	.36		.36	10	.0	0		1	0	0
MONTPELIER RANGER STA	74.5M	32.8M	53.7M	- 1.1	85	9+	23	19	336	0	0	16	0	.14	- .90	.06	17	.0	0		0	0	0
OAKLEY	75.8	44.8	60.3	.0	87	7+	33	19+	150	0	0	0	0	.14	- .50	.08	15	.0	0		0	0	0
PALISADES DAM	75.7	38.1	56.9		85	9	25	21	236	0	0	8	0	.38		.19	15	.0	0		2	0	0
PRESTON SUGAR FACTORY	77.5	33.9	55.7		87	9+	25	21	273	0	0	14	0	.34		.31	11	.0	0		1	0	0
STREVELL	M	M	M		85	7				0	0		0	.44	- .21	.30	10	.0	0		2	0	0
SWAN VALLEY	76.0	30.3	53.2		85	9+	19	21+	347	0	0	20	0	T		T	15	.0	0		0	0	0
TETONIA EXP STATION	71.9	30.0	51.0		83	8	18	22+	413	0	0	17	0	.22		.14	17	.0	0		1	0	0
DIVISION			54.3	- 1.2										.23	- .84			.0					

SEE REFERENCE NOTES FOLLOWING STATION INDEX

DAILY PRECIPITATION

IDAHO
SEPTEMBER 1974

STATION	TOTAL	DAY OF MONTH																														
		1	2	3	4	5	6	7	8	9	10	11	12	13	14	15	16	17	18	19	20	21	22	23	24	25	26	27	28	29	30	31
PANHANDLE 01																																
BAYVIEW MODEL BASIN	.00																															
BONNERS FERRY 1 SW	.41	.04																37														
CABINET GORGE	.26		.01														T	.25	T													
COEUR D ALENE 1 E	T																T															
PORTHILL	.63	.05		T				06									.13	.38	.01													
PRIEST RIVER EXP STA	.33	.33															T															
SAINT MARIES	.20	.17																.03														
SANDPOINT EXP STATION	.07																	.07														
TENSED	T																T															
NORTH CENTRAL PRAIRIES 02																																
COTTONWOOD	.26	.02															.21	.03														
GRANGEVILLE	.56	.12														.04	.39	.01														
MOSCOW-UNIV OF IDAHO	T	T															T															
NEZPERCE	.21	.01														T	T	.20														
POTLATCH 3 NNE	.29	.23																.01														
WINCHESTER 1 SW	.17	.02	.01													T	T	.14														
NORTH CENTRAL CANYONS 03																																
DWORSHAK FISH HATCHERY	.17	.03																.14														
FENN RANGER STATION	1.24		.03														.03	1.18														
KAMIAH	.27	.03																.24														
KOOSKIA	.42	.05															.07	.30														
LEWISTON WSO AP //R	T	T																														
OROFINO	.17																	.17														
RIGGINS	.34		.15															.08	.11													
CENTRAL MOUNTAINS 04																																
ANDERSON DAM	.26														.26																	
ARROWROCK DAM	.27														.22		.05															
AVERY R. S. NO 2	.21																	.20	.01													
BROWNLEE DAM	.00																															
CASCADE 1 NW	T	T																														
CENTERVILLE ARBAUGH RH	.04	T														.04																
COBALT	.32		.12															.15	.05													
DIXIE	.28		.08														.11	.09													
ELK CITY	1.21		.10														.12	.91	.08													
ELK RIVER 1 S	.14		.05															.09														
FAIRFIELD RANGER STA	T																T															
FEATHERVILLE	.20														.20	T																
GARDEN VALLEY RS	.00																															
GRANGEVILLE 11 SE	.69	.08														.01	.30	.30														
GROUSE	.10															.10																
HAILEY RANGER STATION	.03																	.03														
HEADQUARTERS	.34		.07															.27														
MILL CITY	.00																															
IDAHO CITY	.03																															
KELLOGG	.10	.05	.02															.02	.01													
KETCHUM R S	.29															.07	.22															
LOWMAN	T	T													T	T																
MC CALL	.06		T															.06														
MIDDLE FORK LODGE	.00																															
NEW MEADOWS RANGER STA	.02																.02	T														
NORTH STAR RANCH	.03		.02															.90	.06													
PIERCE //R	.99	.47	.12															40														
POWELL	.97		.13														T	.77	.07													
SHOUP	.46		.01															45														
STANLEY	-	-	-	-	-	-	-	-	-	-	-	-	-	-	-	-	-	-	-	-	-	-	-	-	-	-	-	-	-	-	-	-
TAYLOR RANCH	.27		.15													T	.05	.06	.01													
WALLACE WOODLAND PARK	.17	.03														T		14	T													
WARREN	.22	T														T	.22															
YELLOW PINE 7 S	.13	T														T	.06	.07														
SOUTHWESTERN VALLEYS 05																																
BOISE 7 N	.03	T												.01	.01	.01																
BOISE LUCKY PEAK DAM	T													T	T	T	T															
BOISE WSO AP //R	.01																.01															
BRUNEAU	.00																															
CALDWELL	.00																															
CAMBRIDGE	.00																															
COUNCIL	.00																															
DEER FLAT DAM	.00																															
EMMETT 2 E	.00																															
GLENNS FERRY	.00																															
GRAND VIEW 2 W	T															T	T															
KUNA 2 NNE	.00															T	T															
MOUNTAIN HOME	T																T															
OLA 4 S	.00																															
PARMA EXPERIMENT STA	T																															
PAYETTE	.00																															
SWAN FALLS POWER HOUSE	.00																															
WEISER 2 SE	.00																															
SOUTHWESTERN HIGHLANDS 06																																
HOLLISTER	.04	T									T							04														
REYNOLDS	.07															.07	T															
THREE CREEK	.39	T	.04								24	11	T		T																	
CENTRAL PLAINS 07																																
BLISS	.07																	.07														
BURLEY FAA AP	.01										T					T		.01														
CASTLEFORD 2 N	.00																															
HAZELTON	.13																	13														
JEROME	T																	T														
MAGIC LAKE RESORT	.08																	08														
MINIDOKA 10 WNW	.04																	04														
MINIDOKA DAM	.04										T							.04														

SEE REFERENCE NOTES FOLLOWING STATION INDEX

DAILY PRECIPITATION

IDAHO
SEPTEMBER 1975

STATION	TOTAL	DAY OF MONTH																												
		1	2	3	4	5	6	7	8	9	10	11	12	13	14	15	16	17	18	19	20	21	22	23	24	25	26	27	28	29	30	31
FALL 1 ENE	.12										T						.12	T													
PICABO	.03																.03														
RICHFIELD	.00																														
SHOSHONE 1 WNW	.00																														
TWIN FALLS 3 SE	.03											T					.03	T													
TWIN FALLS WSO	.02		T								T	T					.02	T													
x x x NORTHEASTERN VALLEYS 08																															
CHALLIS	.08																.08														
CHILLY BARTON FLAT	02												.02																		
GIBBONSVILLE	T																T														
LEADORE 2	.03															.03															
MACKAY RANGER STATION	.00																														
MACKAY 4 NW	T															T														
MAY	.03															T	.03														
SALMON 1 N	.09		.01															08													
x x x UPPER SNAKE RIVER PLAINS 09																															
ABERDEEN EXP STATION	T																T														
AMERICAN FALLS 1 SW	.08																.08														
ARCO 3 SW	.05																.05														
ASHTON	.13	T	.02														.11														
BLACKFOOT 2 SSW	.00																														
CRATERS OF THE MOON NM	.00																														
DUBOIS EXP STATION	.75																.75														
FORT HALL INDIAN AGNCY	.00																														
HAMER 4 NW	.00																														
IDAHO FALLS 2 ESE	.00																														
IDAHO FALLS FAA AP	.00																														
IDAHO FALLS 46 W	.00																														
MALTA 2 E	09										.09																				
MASSACRE ROCKS ST PK	.05										T						.05														
POCATELLO WSO AP //R	.03																.03														
ST ANTHONY 1 WNW	.18		.02														.16														
SUGAR	00																														
x x x EASTERN HIGHLANDS 10																															
ARBON 2 NW	07										T						.07														
CONDA	66											.03				46	.11	.06													
DRIGGS	07															04		.03													
GRACE	17																.17														
HENRY	26											.03				T	.11	.12													
IDAHO FALLS 16 SE	T											T				T															
ISLAND PARK DAM	.14																.14														
KILGORE	.23																.23														
LIFTON PUMPING STATION	.04										.04						T														
MALAD	.40										.35					T	.05														
MALAD CITY	36										36				T		T														
MONTPELIER RANGER STA	14											.03					.05	.06													
OAKLEY	14										06					08															
PALISADES DAM	38											15				19	.04														
PRESTON SUGAR FACTORY	14											31					.03														
RIRIE 12 ESE	-	-	-	-	-	-	-	-	-	-	-	-	-	-	-	-	-	-	-	-	-	-	-	-	-	-	-	-	-	-	-
STREVELL	.44										30	10					.04														
SWAN VALLEY	T															T															
TETONIA EXP STATION	22		08														T	.14													

SEE REFERENCE NOTES FOLLOWING STATION INDEX

DAILY TEMPERATURES

IDAHO
SEPTEMBER 1935

STATION		DAY OF MONTH																													AVERAGE
		1	2	3	4	5	6	7	8	9	10	11	12	13	14	15	16	17	18	19	20	21	22	23	24	25	26	27	28	29	30	31	
PANHANDLE 01																																	
BAYVIEW MODEL BASIN	MAX	61	65	66	64	63	68	70	82	70	70	69	72	68	69	69	70	69	65	62	64	62	66	71	67	67	70	63	63	72	64		67.4
	MIN	38	43	33	35	37	38	43	43	43	40	43	43	41	39	42	43	47	38	35	32	37	42	42	39	39	33	32	38	42	33		38.8
BONNERS FERRY 1 SW	MAX	67	65	71	73	79	81	81	80	78	80	79	81	81		85	75	62	63	68	70	74	78	78	75	72	72	72	75	70	71		74.3
	MIN	37	48	37	39	39	39	44	47	46	40	37	39	40		45	60	48	38	33	33	37	37	39	41	41	36	34	40	36	33		40.1
CABINET GORGE	MAX	66	62	72	72	79	81	82	79	80	78	76	81	81	80	85	70	61	65	73	71	79	81	78	76	72	72	75	73	71	73		74.8
	MIN	41	48	37	42	42	41	42	46	41	46	46	41	41	42	43	54	47	34	34	34	38	43	44	40	41	37	35	40	37	35		41.1
COEUR D'ALENE 1 E	MAX	65	66	70	73	76	83	86	84	83	85	83	83	83	85	85	86	67	67	70	73	77	82	85	86	80	71	74	76	75	75		77.8
	MIN	42	51	45	40	44	43	44	47	46	43	50	45	44	44	47	57	50	37	34	35	38	41	42	44	45	40	37	43	38	37		43.1
PORTHILL	MAX	64	66	67	70	75	79	84	82	76	78	74	77	79	81	85	73	61	62	67	68	72	76	76	77	73	70	71	68	68	69		72.9
	MIN	36	38	39	39	40	42	45	45	44	43	42	38	38	41	46	47		32	31	31	31	37	37	39	40	35	34	39	33	33		38.4
PRIEST RIVER EXP STA	MAX	62	64	67	73	78	83	83	79	82	82	81	80	82	82	84	83	65	67	71	74	79	82	82	76	69	71	74	73	72	76		75.9
	MIN	42	47	42	38	38	41	43	44	44	40	46	38	37	40	44	56	44	33	32	31	35	35	38	40	39	33	32	40	34	33		39.3
SAINT MARIES	MAX	65	66	72	75	86	84	84	80	82	81	82	83	84	85	85	82	64	66	69	72	79	86	87	85	79	80	76	70	71	76		77.9
	MIN	41	40	34	35	36	41	43	40	36	39	39	38	40	41	42	47	44	45	30	29	34	29	36	38	36	40	37	36	33	30		37.6
SANDPOINT EXP STATION	MAX	65	65	70	69	74	73	74	77	77	77	73	76	75	72	78	76	71	63	67	64	71	78	76	72	71	68	68	69	72	68		71.6
	MIN	46	46	36	37	37	37	39	42	43	39	37	49	38	39	41	56	45	33	30	30	34	38	38	37	36	33	30	38	32	33		38.3
TENSED	MAX	65	66	70	75	78	82	86	81	83	81	79	81	84	85	85	70	66	68	75	80	85	86	82	77	76	72	80	72	72	79		77.4
	MIN	41	41	30	32	38	36	35	39	36	34	43	34	36	36	37	57	43	42	39	31	25	31	32	32	31	31	26	33	29	27		35.2
NORTH CENTRAL PRAIRIES 02																																	
COTTONWOOD	MAX	63	66	68	73	81	87	82	79	79	80	76	80	84	83	76	78	70	63	65	70	79	81	83	84	78	81	78	79	78	76		76.7
	MIN	43	41	36	39	43	44	52	50	44	46	48	46	51	50	46	50	34	33	33	35	34	38	47	46	43	44	47	46	38	36		42.8
GRANGEVILLE	MAX	60	68	68	75	81	86	82	79	79	79	78	80	83	81	82	76	60	63	68	69	75	80	80	76	72	68	74	71	71	71		74.5
	MIN	43	38	38	38	40	45	48	43	42	43	44	44	44	44	48	51	49	33	32	33	34	38	41	41	41	38	33	40	39	35		40.7
MOSCOW-UNIV OF IDAHO	MAX	63	65	71	76	83	88	85	80	83	84	83	83	85	85	86	80	67	67	69	72	80	84	82	78	77	72	77	72	71	76		77.5
	MIN	37	37	34	39	45	53	49	41	42	42	45	49	45	44	47	42	45	33	39	31	34	47	49	35	33	32	35	38	32	36		40.3
NEZPERCE	MAX	56	63	67	71	79	84	80	79	83	80	77	79	81	82	80	77	62	63	65	68	75	79	80	76	69	68	73	71	68	73		73.6
	MIN	44	40	33	37	41	42	47	41	42	42	42	43	43	42	45	47	45	32	31	31	34	42	43	39	38	38	33	37	37	35		39.5
POTLATCH 3 NNE	MAX	63	65	70	73	83	86	80	79	80	81	77	81	83	83	83	69	65	67	70	73	80	84	80	76	67	70	78	71	70	76		75.4
	MIN	30	34	25	27	30	34	36	26	31	30	35	31	32	31	33	41	39	21	21	20	23	27	30	26	28	21	22	29	23	23		28.6
WINCHESTER 1 SW	MAX	57	62	64	69	79	83	78	75	75	76	75	77	79	78	80	70	60	62	64	66	73	80	78	73	65	65	75	68	64	73		71.4
	MIN	35	34	31	33	38	45	48	38	38	37	41	39	38	39	42	50	43	27	30	27	32	35	39	35	34	32	31	41	39	34		36.8
NORTH CENTRAL CANYONS 03																																	
DWORSHAK FISH HATCHERY	MAX	72	67	75	78	81	88	87	90	88	88	38	85	88	89	88	83	88	70	74	76	78	83	85	84	85	77	72	80	80	77		81.5
	MIN	49	48	44	44	46	49	52	49	48	49	51	49	49	49	49	53	52	42	40	39	40	44	45	46		42	40	44	43	41		46.1
FENN RANGER STATION	MAX	70	59	74	77	79	82	85	84	85	83	85	85	84	84	83	78	77	62	71	72	73	76	80	80	77	77	75	75	76	75		77.4
	MIN	45	43	43	42	41	45	45	46	45	44	46	45	46	45	43	46	51	42	40	40	38	39	40	44	44	40	38	38	41	39		42.8
KOOSKIA	MAX	69	74	76	80	87	90	88	88	86	87	88	87	89	89	86	74	68	74	76	77	83	87	86	85	77	76	82	80	76	80		81.5
	MIN	44	39	36	35	36	42	43	40	39	39	42	41	39	38	40	51	49	33	31	30	30	33	35	36	36	32	28	34	35	30		37.2
LEWISTON WSO AP	MAX	72	73	78	81	89	91	91	87	88	90	86	87	89	91	88	82	72	73	75	76	84	89	87	83	76	76	81	79	76	80		82.3
	MIN	49	48	44	48	52	57	58	53	53	54	55	52	53	53	56	59	51	44	46	43	43	50	52	50	48	44	44	49	46	45		50.0
OROFINO	MAX	70	66	74	78	81	87	91	89	88	87	88	86	88	90	90	85	83	68	73	76	76	81	87	85	82	77	77	78	79	75		81.2
	MIN	47	45	41	41	43	42	49	45	45	46	48	46	46	46	45	51	52	39	37	37	37	39	43	44	43	40	37	42	41	38		43.2
RIGGINS	MAX	78	75	79	77	76	85	83	75	78	82	80	79	83	82	83	80	89	85	85	82	75	81	85	84	82	84	82	85	83	85		81.4
	MIN	52	57	41	48	54	43	57	59	54	49						49	47		39	39	38		43	45	43	40	40	39	39	45		46.1
CENTRAL MOUNTAINS 04																																	
ANDERSON DAM	MAX	79	73	78	80	86	91	91	88	91	89	88	88	86	87	85	81	79	68	71	70	80	83	86	85	81	77	83	78	73	79		81.8
	MIN	49	42	42	46	47	48	51	52	49	54	55	54	53	54	51	54	58	41	42	40	41	44	46	46	47	40	44	45	43	44		47.4
ARROWROCK DAM	MAX	74	67	73	77	80	86	92	92	89	87	82	84	85	88	87	85	83	68	69	72	72	75	85	85	83	80	75	76	75	74		80.0
	MIN	45	41	42	43	43	48	48	50	47	47	51	53	53	53	52	54	55	41	39	39	39	40	40	42	44	42	42	42	42	42		45.3
AVERY F. S. NO 2	MAX	60	66	68	73	77	80	81	82	80	78	78	78	80	80	78	72	65	64	68	69	77	77	78	78	76	65	73	68	68	72		73.6
	MIN	40	39	39	37	39	42	45	39	43	41	45	41	45	45	43	41	46	36	33	36	39	44	44	40	41	36	38	38	36	33		40.1
BROWNLEE DAM	MAX	77	71	80	84	87	95	98	97	92	93	94	93	95	95	95	94	88	76	77	78	83	83	90	90	89	86	84	86	85	81		87.2
	MIN	57	47	49	49	49	52	53	54	52	54	56	56	56	56	56	59	55	46	44	46	46	47	48	51	51	51	45	45	48	46		50.8
CASCADE 1 NW	MAX	66	66	70	74	76	82	82	81	79	78	79	80	80	80	80	77	72	62	63	66	72	72	78	78	76	72	74	73	68	70		74.2
	MIN	37	28	31	33	35	39	40	39	35	41	41	42	42	45	43	50	47	29	27	27	27	29	32	34	33	31	29	31	35	30		35.4
COBALT	MAX	70	67	70	75	80	82	85	83	82	82	80	82	82	83	77	73	73	60	64	64	71	79	80	79	79	77	76	73	74	73		75.8
	MIN	33	36	30	31	33	35	37	37	35	35	34	34	35	38	37	38	44	26	25	25	24	26	30	30	31	30	26	27	30	28		32.0
DIXIE	MAX	60	48	69	66	70	75	80	81	75	76	78	78	77	78	80	75	70	53	56	60	63	71	73	76	75	71	64	71	69	63		70.0
	MIN	34	31	25	25	27	29	32	29	28	27	30	28	28	29	32	34	35	23	21	20	20	21	24	25	26	25	20	21	25	22		26.6
ELK CITY	MAX	58	52	66	68	71	83	86	79	76	77	79	76	82	82	81	75	71	55	60	65	68	78	80	83	78	71	62	78	68	66		72.5
	MIN	38	34	33	31	29	33	35	34	32	30	35	36	35	31	33	39	43	34	29	28	26	26	28	29	32	28	24	28	30	29		31.7
ELK RIVER 1 S	MAX	63	58	65	71	74	81	85	82	82	82	83	76	82	81	82	83	73	59	66	69	72	78	82	83	77	68	70	72	74	71		74.8
	MIN	37	25	30	34	36	39	44	38	37	39	40	39	40	41	40	42	40	29	21	30	31	34	35	36	35	32	32	34	35	33		35.3
FAIRFIELD RANGER STA	MAX	69	69	74	78	84	83	88	85	86	87	87	84	82	83	83	77	75	66	66	69	73	78	81	82	81	81	75	76	70	72		78.1
	MIN	40	30	29	33	35	36	37	40	35	42	42	41	40	37	40	45			27	27	27	29	31	32	35	39	30	31	37	33		35.0

SEE REFERENCE NOTES FOLLOWING STATION INDEX

DAILY TEMPERATURES

IDAHO
SEPTEMBER 1975

STATION		DAY OF MONTH																													AVERAGE
		1	2	3	4	5	6	7	8	9	10	11	12	13	14	15	16	17	18	19	20	21	22	23	24	25	26	27	28	29	30	31	
GARDEN VALLEY RS	MAX	73	77	80	85	90	94	91	92	90	91	88	90	90	87	89	87	84	72	74	75	78	88	89	89	88	86	81	82	79	81		84.7
	MIN	36	36	34	35	37	36	36	41	37	40	45	44	46	46	47	48	51	32	30	29	31	32	33	30	36	32	28	33	33	34		36.9
GRANGEVILLE 11 SE	MAX	59	72	72	72	82	89	86	82	82	82	80	83	83	85	82	77	61	67	70	70	76	82	82	82	77	72	76	75	71	75		76.8
	MIN	45	40	40	41	41	47	48	45	47	44	45	45	46	43	47	53	50	37	37	36	37	39	42	42	43	38	35	40	39	37		42.3
GROUSE	MAX	65	66	72	76	78	81	83	81	78	73	76	75	77	78	70	71	67	72	60	65	68	70	74	72	73	76	68	74	74	63		72.5
	MIN	32	25	25	27	29	32	33	35	33	32	38	32	33	35	35	39	26	17	22	19	22	30	20	26	28	28	22	24	33	25		28.6
HAILEY RANGER STATION	MAX	73	68	70	75	78	81	85	87	84	84	77	79	82	80	80	80	75	69	68	66	76	74	77	78	79	79	69	72	76	69		76.3
	MIN	42	32	35	39	42	42	46	45	42	44	47	46	44	46	44	47	43	28	29	32	32	36	39	39	40	34	33	37	39	35		39.3
HEADQUARTERS	MAX		56	64	69	72	83	84	80	80	80	81	78			82	82	73	59	65	68		77	83	82	76	68			69	68		74.1
	MIN	45	29	32	33	36	40	38	35	38	39	40	39	38	37	34	44	46	32	30	30	26	30	36	37	35	31	30	28	33	33		35.1
HILL CITY	MAX	74	70	75	79	85	88	90	86	88	82	82	83	82	83	82	77	78	65	67	69	77	79	82	82	81	75	75	78	76	73		78.8
	MIN	43	33	30	32	33	33	38	42	33	42	45	37	32	39	40	35	32	22	28	25	23	24	24	28	31	41	40	32	33	32		33.4
IDAHO CITY	MAX	71	70	76	80	85	88	90	85	86	82	84	85	85	82	83	79	77	67	68	70	75	81	84	82	79	76	76	78	73	75		79.1
	MIN	35	29	31	32	36	38	39	40	35	40	42	43	43	42	42	45	52	29	28	29	29	30	32	33	35	32	30	31	31	31		35.5
KELLOGG	MAX	60	67	67	73	76	83	87	85	83	84	86	79	85	86	85	88	73	63	69	72	76	80	86	86	79	72	73	79	73	74		77.6
	MIN	39	43	39	40	42	45	46	45	45	45	52	45	45	46	46	46	51	39	35	35	38	41	43	43	43	39	36	40	39	38		42.3
KETCHUM R S	MAX	69		66	72	74		81	83	82	82	73	76		78	76	72	74	66	60	64	68	69	70	71	75	74		72	74	65		72.5
	MIN	30		26	27	29	23		35	33	34	36			35	35	34	37	26	22	24	23	27	30	31	33	35		29	37	30		30.4
LOWMAN	MAX	74	74	78	83	90	92	92	89	90	86	88	90	90	82	84	81	75	71	72	75	81	87	87	88	82	77	80	80	78	79		82.5
	MIN	33	30	30	29	32	35	35	36	33	34	36	40	40	41	39	44	53	28	26	26	26	28	28	29	31	28	27	28	28	28		32.7
MC CALL	MAX	70	70	66	70	77	81	83	81	79	79	80	79	82	81	79	79	72	60	61	72	70	74	77	79	78	73	70	73	70	67		74.4
	MIN	33	23	25	27	29	32	33	33	31	33	36	35	35	36	40	41	39	26	22	25	23	24	25	26	27	29	22	25	31	25		29.7
MIDDLE FORK LODGE	MAX	80	78	80	78	81	82	83	81	79	88	81	79	78	87	85	80	76	70	75	79	72	76	81	84	83	78	73	79	79	72		79.2
	MIN	33	34	33	32	34	36	36	34	36	33	38	39	38	40	38	40	35	33	31	28	28	28	30	31	32	34	30	29	32	31		33.5
NEW MEADOWS RANGER STA	MAX	68	59	70	75	78	79	81	82	86	81	86	86	85	85	86	86	75	65	66	69	70	75	66	86	81	76	70	76	78	71		77.2
	MIN	44	30	31	30	32	34	35	35	34	35	36	37	36	37	37	44	44	26	24	23	24	26	27	28	29	28	23	26	27	26		31.6
NORTH STAR RANCH	MAX	69	58	70	74	77	83	88	85	83	84	85	80	85	84	85	78	75	60	63	70	72	76	80	80	80	75	72	75	74	72		76.4
	MIN	41	45	35	34	35	40	40	41	40	35	39	40	39	39	39	40	45	39	30	31	31	32	35	35	36	33	31	32	35	33		36.8
PIERCE	MAX	64	62	66	69	72	76	83	80	80	80	81	80	82	84	83	80	76	59	65	69	80	82	83	77	69	69	77	82	77	70		75.6
	MIN	42	39	30	30	32	35	34	34	33	35	34	35	35	34	33	35	44	30	28	27	27	32	32	31	28	26	26	29	28	28		32.2
POWELL	MAX	72	56	66	70	74	81	85	83	81	81	85	76	83	84	84	83	75	60	61	67	70	77	82	82	78	72	69	78	71	69		75.2
	MIN	39	40	33	32	32	36	38	39	37	37	37	38	38	37	36	35	44	40	29	29	29	30	35	33	33	31	30	29	31	32		34.6
SHOUP	MAX	70	71	76	79	82	86	88	86	86	87	83	79	86	87	84	80	77	62	62	73	75	77	79	78	75	72	73	70	71	73		77.6
	MIN	43	41	39	39	40	41	43	45	43	43	46	47	42	45	46	47	47	36	33	34	33	35	36	36	38	39	34	35	38	35		40.0
STANLEY	MAX																																
	MIN																																
TAYLOR RANCH	MAX	75	63	69	75	80	82	86	87	85	83	84	81	84	86	86	71	76	63	66	69	70	72	76	79	79	81	72	74	76	71		76.7
	MIN	37	38	35	38	36	37	40	42	41	40	41	40	40	41	47	48	48	32	29	31	29	31	31	33	33	39	31	32	37	32		37.0
WALLACE WOODLAND PARK	MAX	59	61	64	71	74	83	87	83	82	82	84	76	83	86	85	87	72	57	67	69	74	76	82	85	79	71	72	72	75	72		75.7
	MIN	38	45	37	34	37	41	43	42	41	41	45	41	42	43	42	44	46	36	31	31	33	36	40	39	39	34	34	34	37	36		38.7
WARREN	MAX	58	62	65	70	78	80	80	79	75	78	80	80	80	77	73	68	60	57	60	64	69	76	77	76	74	62	70	74	67	70		71.3
	MIN	37	25	25	24	33	30	31	29	29	27	27	29	30	30	33	36	24	21	20	20	20	21	24	25	27	25	20	25	23	21		26.4
YELLOW PINE 7 S	MAX	68	58	66	68	74	79	81	82	79	79		79	81	80	76	69	72	60	61	63	67	75	78	78	78	73	67	74	71	67		72.5
	MIN	31	26	26	26	27	31	32	31	29	30		32	33	35	37	39	40	24	23	22	22	23	25	26	27	26	23	23	26	24		28.2
• • •																																	
SOUTHWESTERN VALLEYS 05																																	
BOISE 7 N	MAX	65	72	76	80	84	91	88	87	88	85	82	85	86	86	85	83	69	66	71	69	75	83	84	82	78	70	77	74	73	75		79.0
	MIN	42	40	44	43	48	56	54	53	56	56	54	55	56	57	57	57	50	38	39	38	44	48	50	50	50	41	40	45	41	44		48.2
BOISE LUCKY PEAK DAM	MAX	70	75	78	80	89	95	90	88	87	86	86	87	91	88	88	86	70	69	75	74	80	88	89	87	85	82	80	76	74	83		82.5
	MIN	43	44	47	48	52	56	58	59	53	57	59	59	58	58	59	61	53	45	46	45	46	47	50	53	52	50	46	48	43	49		51.5
BOISE WSO AP	MAX	70	75	80	81	88	94	90	90	89	85	87	88	91	88	89	88	71	70	75	73	81	88	88	86	80	76	79	77	75	80		82.4
	MIN	43	43	44	43	47	53	54	50	50	51	58	57	58	60	59	57	46	38	42	40	49	50	51	50	50	39	45	45	39	48		48.6
BRUNEAU	MAX	75	80	82	83	90	96	97	91	92	80	90	91	91	89	98	88	77	74	77	75	80	88	90	87	84	88	86	75	78	82		85.1
	MIN	46	38	38	42	42	45	51	50	45	56	58	52	51	54	50	53	54	40	36	37	38	34	40	37	42	41	38	40	36	40		44.1
CALDWELL	MAX	74	78	82	84	88	92	94	92	90	87	89	90	92	92	88	90	87	73	79	76	81	84	86	84	83	80	87	88	78	81		85.0
	MIN	48	40	41	48	47	47	51	52	45	54	54	53	53	52	55	56	53	44	39	42	41	41	41	43	45	44	40	39	47	40		46.6
CAMBRIDGE	MAX	69	75	79	84	89	90	90	88	91	89	88	90	90	90	87	84	79	73	71	76	78	83	86	84	81	78	78	79	76	77		82.4
	MIN	50	33	35	40	38	39	41	44	41	46	47	47	44	46	49	54	53	40	32	34	33	32	32	34	37	37	31	34	49	36		40.3
COUNCIL	MAX	79	79	79	83	88	92	92	90	92	92	90	90	93	91	91	87	84	73	73	77	81	85	86	84	84	84	82	82	82	79		84.8
	MIN	49	36	45	47	47	47	52	56	51	59	59	57	55	54	55	53	53	43	38	44	44	38	39	41	40	47	42	42	50	41		47.5
DEER FLAT DAM	MAX	72	73	78	80	82	85	89	87	86	86	85	85	86	87	84	82	82	70	73	74	75	79	81	81	79	78	77	77	76	77		80.2
	MIN	47	40	41	49	48	47	46	55	49	56	54	54	53	55	54	55	52	45	42	45	40	37	41	46	43	48	41	43	43	44		47.1
EMMETT 2 E	MAX	72	75	80	82	84	90	90	88	89	89	88	88	89	89	89	88	83					82	83	85	83	81	80	79	79	79		84.0
	MIN	40	38	39	40	43	48	50	48	42	47	49	50	52	53	54	54	48	35				40	40	40	42	34	37	41	38	41		43.8
GLENNS FERRY	MAX	75	78	83	85	89	95	98	94	92	81	87	88	88	90	90	88	75	74	74	76	78	86	89	85	85	80	80	82	79	80		84.2
	MIN	46	36	36	38	41	41	44	46	43	43	56	50	52	51	49	50	52	35	35	33	34	35	39	36	39	41	35	36	38	37		41.6
GRAND VIEW 2 W	MAX	73	81	74	82	90	95	98	90	91	85	86	91	92	91	87	90	86	72	78	77	79	88	89	89	83	77	81	82	77	81		84.5
	MIN	46	37	39	40	44	41	44	51	42	52	51	49	46	52	47	51	50	44	32	35	32	30	33	36	37	47	35	35	48	33		42.0
KUNA 2 NNE	MAX	69		78	79	83	91	86	85	88	84	84	85	90	89	88	85	82	68	75	70	79	80	83	80	78	77	79	76	73	80		80.8
	MIN	44	36		39	39	45	45	45	41	43	50	49	48	51	53	50	49	39	35	34	40	38	41	40	41	38	37	39	40	38		42.3
MOUNTAIN HOME	MAX	71	76	80	82	88	95	95	91	92	80	87	88	88	89	90	87	71	70	73	74	78	85	85	86	84	75	80	78	75	80		82.4
	MIN	45	38	38	37	41	43	50	47	46	49	54	53	50	60	51	52	55	41	40	35	40	36	37	42	43	46	31	38	41	42		44.0
OLA 4 S	MAX	68	75	80	83	88	92	90	89	90	88	87	89	89	87	85	83	81	73	73	76	80	84	85	85	81	78	80	78	78	78		82.4
	MIN	42	31	34	42	37	38	39	41	38	46	46	44	45	45	48	48	48	37	31	33	29	30	31	33	35	32	31	31	41	33		38.0
PARMA EXPERIMENT STA	MAX	78	71	76	80	82	87	90	92	90	89	86	87	88	91	93	89	88	73	73	76	76	80	84	83	82	82	79	79	80	78		82.7
	MIN	48	36	38	41	42	41	41	48	42	45	50	49	49	50	51	53	47	36	35	36	34	33	32	36	39	39	35	37	43	37		41.4

SEE REFERENCE NOTES FOLLOWING STATION INDEX

DAILY TEMPERATURES

IDAHO
SEPTEMBER 1975

STATION		DAY OF MONTH																													
		1	2	3	4	5	6	7	8	9	10	11	12	13	14	15	16	17	18	19	20	21	22	23	24	25	26	27	28	29	30	31	
PAYETTE	MAX	74	76	82	84	89	90	93	90	90	89	89	87	89	91	89	85	85	73	76	78	77	81	82	83	82	79	79	79	78	78		83.2
	MIN	48	36	38	40	41	41	44	45	44	45	48	50	50	51	55	55	54	40	36	35	35	34	35	38	39	38	36	37	41	38		42.2
SWAN FALLS POWER HOUSE	MAX	75	79	83	85	92	97	97	94	92	91	90	91	92	93	92	92	91	74	78	79	82	85	89	90	86	84	84	84	84	81		86.8
	MIN	52	47	47	54	52	54	54	63	53	55	57	58	58	62	58	60	57	49	46	47	45	45	47	47	48	52	47	47	54	47		52.1
WEISER 2 SE	MAX	74	77	82	85	88	89	90	91	93	89	88	89	89	90	91	88	85	76	74	78	79	83	84	85	82	81	80	81	80			84.2
	MIN	44	37	40	42	42	40	40	44	41	43	42	47	47	49	48	47	51	36	37	35	33	33	33	36	35	36	33	36	37			40.1
▪ ▪ ▪																																	
SOUTHWESTERN HIGHLANDS 06																																	
HOLLISTER	MAX	67	67	72	75	80	86	88	83	83	76	78	79	81	81	81	79	72	63	64	65	69	78	79	79	80	74	75	76	76	71		75.9
	MIN	41	34	37	41	43	47	45	47	47		51	49	54	56	50	53	55	36	33	37	34	39	40	45	42	45	45	46	38	38		43.4
REYNOLDS	MAX	66	68	69	74	77	83	88	87	83	83	78	82	83	84	84	82	82	69	65	68	68	73	78	82	80	77	77	76	74	71		77.0
	MIN	39	34	35	43	43	44	46	49	44	44	49	49	47	48	41	50	54	36	32	33	32	31	38	39	41	39	42	37	46	35		41.0
THREE CREEK	MAX	65	69	71	74	78	86	87	84	79	79	73	76	77	76	78	78	76	62	65	64	71	77	78	78	80	72	73	76	69	72		74.8
	MIN	33	27	26	36	30	34	39	38	32	49	44	40	44	44	37	46	38	28	23	25	21	30	30	30	32	33	34	31	41	22		33.6
▪ ▪ ▪																																	
CENTRAL PLAINS 07																																	
BLISS	MAX		75	78	80	87	92	93	90	93	93	86	87	86	84	87	84	79	70	74	72	76	84	86	85	81	79	77	80	75	78		82.4
	MIN		38	39	42	45	45	50	48	48	54	55	55	52	53	49	52	67	36	40	36	36	40	41	40	47	43	46	40	40	44		45.2
BURLEY FAA AP	MAX	67	71	74	76	82	88	89	85	87	81	81	83	83	81	84	80	69	65	67	69	73	82	83	81	83	73	73	79	69	74		77.7
	MIN	39	38	35	35	36	38	42	43	43	53	46	50	46	43	43	52	43	30	29	30	29	29	33	33	33	41	41	32	42	34		38.4
CASTLEFORD 2 N	MAX	73	70	74	80	80	84	87	84	84	80	80	80	83	83	81	84	79	70	67	70	77	74	81	86	81	77	75	78	75	74		78.4
	MIN	43	36	36	37	42	41	45	48	46	56	51	47	49	53	46	51	52	41	32	36	32	38	40	37	39	46	36	38	46	34		42.5
HAZELTON	MAX	74	72	75	76	84	89	91	89	90	89	83	82	85	86	83	83	80	67	69	69	73	80	84	84	83	80	78	77	75	76		80.2
	MIN	44	36	34	37	38	42	47	46	42	54	49	47	46	47	42	52	50	31	30	32	32	35	37	38	38	39	32	32	44	34		39.9
JEROME	MAX	70	74	78	79	86	92	95	89	90	82	87	87	88	89	89	85	70	68	72	73	78	85	87	86	83	73	77	80	71	77		81.3
	MIN	47	39	40	39	42	44	50	51	48	49	52	53	55	53	51	53	53	38	38	35	36	38	43	46	43	49	40	41	44	42		45.1
MAGIC LAKE RESORT	MAX	80	70	77	72	80	85	89	88	90	88	76	83	82	84	84	84	79	69	67	68	70	75	81	82	83	80	75	76	80	72		79.0
	MIN	45	36	38	37	40	44	46	44	45	51	51	47	47	47	41	53	50	34	31	33	33	35	40	37	40	44	37	37	41	35		41.3
MINIDOKA 10 WNW	MAX	75	68	72	77	79	83	89	90	88	85	73	81	81	83	84	85	79	68	67	69	70	73	79	82	82	83	72	75	81	72		78.2
	MIN	38	33	31	32	32	36	39	40	39	40	45	45	45	45	40	42	44	30	30	28	28	32	33	33	33	36	32	29	34	32		35.4
MINIDOKA DAM	MAX	76	72	77	76	83	88	89	89	89	88	79	79	84	82	83	82	77	67	70	70	72	78	82	84	83	81	78	79	73	71		79.4
	MIN	44	36	36	40	40	47	47	46	45	58	50	51	53	52	47	55	52	38	37	35	33	43	42	43	47	46	43	37	40	41		44.1
PAUL 1 ENE	MAX	83	73	72	76	76	84	92	91	87	87	76	81	82	82	83	84	78	68	64	70	74	71	79	82	82	82	78	76	76	69		78.6
	MIN	39	33	32	33	34	37	44	40	40	40	43	45	43	44	42	45	45	30	34	28	27	36	35	36	38	37	34	33	36	34		37.3
PICABO	MAX	74	67	70	75	80	83	86	86	84	86	74	79	79	79	81	79	77	67	64	66	69	75	74	78	79	79	72	72	76	70		76.0
	MIN	42	31	31	35	35	35	45	49	43	44	47	44	44	43	44	47	47	32	30	30	30	36	38	39	41	36	33	36	35	34		38.5
RICHFIELD	MAX	74	70	74	76	81	87	87	86	87	86	80	81	82	81	81	81	77	67	68	70	73	77	81	81	81	75	73	74	73	72		77.9
	MIN	41	33	35	36	40	42	46	45	42	49	52	48	47	41	41	48		33	36	34	31	35	37	37	39	41	37	35	34	40		39.8
SHOSHONE 1 WNW	MAX	71	73	79	79	86	91	93	92	91	88	83	83	86	87	87	84	80	68	69	71	74	80	90	85	84	79	75	75	72	70		80.8
	MIN	44	51	42	40	43	51	52	50	51	52	54	54	51	51	54	55	62	38	39	35	39	41	45	45	49	44	42	45	39	44		46.7
TWIN FALLS 3 SE	MAX	73	69	71	79	77	84	90	91	86	87	80	82	84	85	83	88	83	70	68	70	72	73	80	82	83	82	75	75	78	71		79.0
	MIN	47	38	39	41	39	45	46	46	47	47	55	50	53	53	48	49	53	41	34	34	34	34	38	39	39	46	41	42	49	39		43.2
TWIN FALLS WSO	MAX	70	67	69	73	73	82	87	89	83	86	78	80	82	82	81	81	80	68	64	67	69	72	80	82	81	79	72	73	75	69		76.5
	MIN	44	38	39	41	40	41	44	48	47	49	50	51	49	50	46	50	52	35	36	36	34	34	39	37	39	42	33	36	37	38		41.9
▪ ▪ ▪																																	
NORTHEASTERN VALLEYS 08																																	
CHALLIS	MAX	70	69	73	78	82	85	89	84	84	82	78	83	83	83	74	76	72	61	65	68	72	75	80	78	79	72	72	78	68	70		76.1
	MIN	41	31	35	39	41	41	43	44	43	43	46	43	43	46	44	44	46	32	33	31	32	32	35	35	38	38	32	35	38	33		38.0
CHILLY BARTON FLAT	MAX	74	63	73	76	81	80	83	81	81	82	79	78	77	74	75	74	72	68	62	65	71	72	73	74	76	75	76	74	72	67		74.3
	MIN	35	29	27	32	35	34	35	39	39	40	39	38			37		51	31	25	25	24	26	28	28	31	29	26	28	41	28		32.6
GIBBONSVILLE	MAX																																
	MIN	30	30	31	32	31	36	38	36	38	34	35	40	41	42	40	35	36	31	33	35	24	32	33	31	31	31	26	28	31	30		33.3
LEADORE 2	MAX	73	65	70	73	78	82	86	85	81	82	77	80	81	80	72	73	69	59	62	64	69	75	76	76	77	76	70	74	69	68		74.1
	MIN	34	24	25	25	29	31	33	34	32	34	40	32	32	35	36	35	43	20	19	26	20	24	27	27	28	27	20	26	27	25		29.0
MACKAY RANGER STATION	MAX	79	75	77	80	82	84	86	85	85	84	80	79	79	80	79	78	71	64	62	66	74	73	76	76	78	74			72	66		76.6
	MIN	39	33	34	38	40	41	43	42	43	46	42	40	39	40	42	44	49	33	25	28	30	31	33	34	38	43			28	31		37.5
MACKAY 4 NW	MAX	71	65	74	76	81	81	84	81	83	77	77	78	78	76	74	73	64	60	61	64	71	72	75	75	76	67	73	72	65	66		73.0
	MIN	43	33	36	40	44	43	44	45	44	45	45	43	44	45	43	43	51	34	28	33	32	33	36	35	38	40	33	35	40	32		39.3
MAY	MAX	79	71	75	79	84	88	89	88	88	85	85	83	84	83	77	76	74	72	65	68	74	79	81	82	80	78	74	78	74	73		78.9
	MIN	41	28	31	31	35	36	37	39	37	40	44	36	38	41	42	41	36	29	25	27	27	27	30	29	34	36	25	29	29	30		33.7
SALMON 1 N	MAX	76	69	76	78	82	87	88	88	86	87	85	82	87	86	83	81	75	63	67	72	72	79	79	80	80	79	73	74	73	72		78.6
	MIN	42	36	35	36	37	38	41	45	42	42	49	40	40	43	48	43	48	30	28	31	29	31	32	34	35	44	42	42	37	33		37.8
▪ ▪ ▪																																	
UPPER SNAKE RIVER PLAINS 09																																	
ABERDEEN EXP STATION	MAX	78	70	70	78	79	79	86	89	87	87	70	79	80	81	82	83	80	69	62	65	68	71	77	80	81	83	71	71	79	69		76.8
	MIN	41	32	30	34	36	34	40	43	38	43	52	43	43	42	42	45	40	31	31	32	28	31	31	42	33	40	30	29	36	34		36.5
AMERICAN FALLS 1 SW	MAX	78	73	78	79	82	89	88	86	87	72	78	91	82	85	85	84	78	69	67	67	69	76	78	78	83	74	70	80	68	69		77.7
	MIN	48	36	34	37	37	39	51	49	44	53	49	51	46	48	44	56	57	31	36	32	30	34	34	35	38	42	31	32	49	35		40.9
ARCO 3 SW	MAX		70	75	76	75	82	86	86	86	85	77	78	80	82	80	76	75	66	66	66	72	74	78	79	80	78	72		70	70		76.4
	MIN		30	27	29	38	39	40	50	42	41	46	34	38	40	42	46	49	33	22	27	25	32	33	32	34	33	30		42	29		35.8

SEE REFERENCE NOTES FOLLOWING STATION INDEX

DAILY TEMPERATURES

IDAHO
SEPTEMBER 1975

STATION		DAY OF MONTH																													AVERAGE
		1	2	3	4	5	6	7	8	9	10	11	12	13	14	15	16	17	18	19	20	21	22	23	24	25	26	27	28	29	30	31	
ASHTON	MAX	72	63	73	74	77	80	82	82	82	82	77	79	79	78	76	73	64	58	62	65	72	74	75	76	74	67	66	69	67	68		72.9
	MIN	37	30	31	34	35	37	38	40	40	40	48	40	40	30	42	43	49	30	24	34	28	30	34	33	33	32	29	29	35	31		35.2
[illegible] 2 NW	MAX		70	76	76	80	86	88	86	86	78	78	83	82	83	81	79	75	66	66	66	70	75	79	80	81	76	71	75	71	70		77.0
	MIN		34	35	37	37	37	45	42	40	49	45	43	42	46	43	54	55	34	30	29	29	33	33	33	35	35	32	30	38	34		38.3
[illegible] RATERS OF THE MOON NM	MAX	70	65	72	74	80	82	84	85	85	83	77	77	79	80	80	79	73	67	63	62	71	74	78	79	77	74	70	74	73	68		75.2
	MIN	33	29	44	35	37	37	46	46	45	50	50	44	47	48	44	47	58	28	32	34	30	39	38	35	40	41	34	35	37	41		40.0
DUBOIS EXP [illegible] TATION	MAX	75	70	74	78	79	83	83	84	84	82	78	79	80	80	80	78	68	58	61	64	73	73	75	77	76	73	68	71	67	66		74.6
	MIN	48	35	33	46	43	45	48	51	49	53	48	46	46	48	48	49	48	33	31	38	40	41	40	41	41	47	35	38	44	37		43.1
[illegible] ART MRC INDIAN AGNCY	MAX	80	75	80	82	86	91	94	91	92	85	84	84	86	87	86	82	78	70	72	71	76	85	85	87	84	76	78	82	73	75		81.9
	MIN	46	41	39	46	44	43	51	50	47	53	50	47	48	53	51	61	61	41	36	35	36	35	36	40	41	49	34	35	42	36		44.2
HAMER 4 NW	MAX	79	73	78	79	81	87	87	86	88	85	80	81	83	85	83	78	76	66	64			78	80	81	80	78			76	69		79.3
	MIN	35	25	24	31	28	29	33	32	33	35	41	33	35	34	33	36	49	25	17			22	22	19	27	26			30	26		30.0
IDAHO FA[illegible] 2 ESE	MAX	75	68	76	78	82	85	88	86	86	85	77	79	81	81	80	79	75	62	63	67	71	77	78	79	79	76	70	75	74	68		76.7
	MIN	38	35	34	38	39	40	40	38	42	43	51	40	44	44	45	51	57	34	30	33	29	30	33	33	34	42	33	31	34	34		38.3
IDAHO FALLS FWB AP	MAX	74	67	76	77	80	85	86	85	86	72	79	80	81	83	78	77	73	62	63	66	70	76	78	79	80	70	69	75	67	66		75.3
	MIN	40	33	33	35	36	37	39	42	39	41	50	40	43	46	45	50	46	32	29	33	32	31	33	33	34	40	32	30	33	36		37.4
IDAHO FALLS 46 W	MAX	73	70	77	80	84	86	89	88	89	77	74	84	82	84	83	79	74	66	66	69	73	77	80	81	82	72	74	79	72	69		77.8
	MIN	40	29	27	32	34	34	38	41	36	40	52	39	38	42	40	48	46	32	27	32	24	27	25	26	28	36	24	26	34	35		34.4
MALTA 2 E	MAX	74	75	79	78	85	90	93	95	89	80	79	89	82	81	83	81	76	67	68	69	70	81	85	82	84	80	74	76	74	74		79.8
	MIN	36	33	34	34	35	41	45	41	45	48	51	42	43	44	42	46	45	30	23	27	29	30	36	35	39	35	30	31	34	34		37.3
MASSACRE ROCKS ST PK	MAX	71	75	78	79	86	90	92	90	91	78	83	84	85	85	85	81	71	66	70	69	74	82	83	85	84	73	76	81	72	73		79.7
	MIN	41	36	33	36	37	40	46	46	41	55	46	43	47	50	44	53	52	28	31	28	25	33	35	38	39	45	31	34	32	30		39.2
POCATELLO WSO AP	MAX	70	72	78	80	83	90	92	89	90	73	83	85	84	84	84	79	70	66	69	71	75	81	83	84	84	74	74	80	71	73		79.0
	MIN	43	42	35	42	41	41	47	47	46	54	55	45	46	50	49	56	44	36	33	31	28	31	33	34	37	41	33	30	42	34		40.[illegible]
ST ANTHONY 1 WNW	MAX	76	74	64	74	74	82	81	83	83	83	77	77	78	80	80	79	74	67	62	64	66	71	75	78	79	76	69	68	71	69		74.5
	MIN	34	31	31	35	35	39	39	40	40	40	46	36	40	42	42	44	49	32	25	26	28	31	32	35	34	33	28	29	31	30		35.2
SUGAR	MAX	75	68	75	77	80	82	85	84	84	77	80	80	81	79	76	74	69	64	60	62	74	76	77	79	77	69	69	73	70	68		74.8
	MIN	36	30	29	33	32	33	35	37	36	36	43	38	38	37	40	42	54	27	28	31	28	27	27	28	29	34	28	26	33	30		33.5
. . .																																	
EASTERN HIGHLANDS 10																																	
ARBON 2 NW	MAX	79	73	77	78	81	87	87	87	86	84	78	75	80	82	80	75	71	63	67	65	73	79	80	81	82	78	71	80	75	71		77.5
	MIN	36	39	30	32	34	35	45	44	37	54	50	48	45	42	40	50	45	35	25	26	32	27	30	32	34	45	30	27	34	29		37.1
CONDA	MAX	78	81	67	75	74	77	81	82	82	82	68	74			78	73	68	61	51	60	61	61	72	74	75	76	70	67	72	65		71.6
	MIN	40	42	29	33	33	35	36	38	39	42	44	41			37	43	44	29	20	22	26	22	29	30	31	35	28	28	29	30		33.[illegible]
DRIGGS	MAX	70	72	74	73	76	80	82	84	85	80	80	77	77	80	73	73	69	65	59	61	68	73	75	77	70	64	65	71	69	65		72.9
	MIN	34	30	29	29	33	35	37	40	37	45	41	40	39	36	42	46	46	27	20	22	20	26	27	28	34	27	21	25	28	20		32.1
GRACE	MAX	84	80	78	78	78	83	84	84	84	80	75	80	79	79	78	70	69	65	64	65	68	75	77	78	78	77	68	75	74	68		75.8
	MIN	40	32	30	35	35	36	37	41	40	42	47	40	40	43	42	45	47	29	27	25	22	30	29	30	34	40	29	29	34	29		35.3
HENRY	MAX	75	78	64	73	74	76	78	81	80	80	70	71	72	74	75	74	64	60	57	59	60	66	72	74	75	74	65	65	70	64		70.7
	MIN	34	25	26	28	29	29	33	32	33	38	47	32	37	34	36	41	42	18	17	21	16	21	22	23	26	26	19	21	24	23		28.[illegible]
IDAHO FALLS 16 SE	MAX	77	64	71	73	79	81	83	83	82	74	76	76	79	77	76	72	64	57	61	61	69	75	76	78	76	66	66	72	63	66		72.[illegible]
	MIN	35	29	31	28	30	37	41	42	41	37	50	39	39	42	40	47	40	21	18	22	15	30	30	32	35	37	23	31	27	25		33.1
ISLAND PARK DAM	MAX	75	67	70	73	77	78	80	80	81	78	73	77	78	77	75	67	60	56	60	64	70	72	75	75	74	64	69	71	65	65		71 [illegible]
	MIN	39	29	29	33	32	33	36	36	39	40	42	39	37	35	37	39	43	26	25	30	28	30	31	30	28	30	25	27	35	30		33.1
KILGORE	MAX	71	65	69	72	76	77	78	78	79	77	72	78	75	75	73	68	63	54	58	60	69	70	73	73	71	65	65	68	64	63		70.[illegible]
	MIN	35	25	25	34	29	30	33	36	35	36	40	30	32	33	34	34	41	24	19	28	34	25	24	25	24	30	20	22	39	24		30.0
LIFTON PUMPING STATION	MAX	76	68	76	77	78	80	80	82	80	67	66	69	73	70	75	68	66	61	62	64	66	67	72	74	73	69	68	71	69	64		71.0
	MIN	42	35	34	38	37	38	38	38	42	47	44	41	41	41	41	45	40	30	28	28	29	32	32	34	33	34	30	30	33	32		36.2
MACAO	MAX	83	73	82	82	85	86	87	88	88	73	80	79	82	80	81	78	76	68	71	71	74	80	80	80	81	75	76	76	74	75		78.8
	MIN	45	40	37	45	39	40	41	44	47	56	50	46	46	48	45	50	42	34	34	32	36	34	36	36	36	42	36	34	38	30		40.6
MACAO CITY	MAX	87	73	81	82	85	87	88	88	88	87	80	79	82	80	82	77	73	69	70	70	74	80	80	81	81	76	75	77	74	74		79.3
	MIN	39	32	30	41	32	33	32	36	39	50	48	42	44	43	41	47	36	32	28	28	29	28	29	30	30	34	29	27	31	32		35.1
MONTPELIER RANGER STA	MAX	85		70	79	78	80	83	84	85	84	73	72	73	77	78	78	69	67	60	66	66	68	73	77	77	77	70	69	75	68		74.5
	MIN		31	30	34	32	35	37	38	37	42	42	35	36	40	37	42	38	28	23	25	25	28	29	30	30	33	28	28	31	28		32.[illegible]
[illegible] NMLEY	MAX	68	69	73	74	79	87	87	83	82	78	73	81	81	80	79	79	74	67	65	65	69	79	81	80	80	73	72	75	69	72		75.[illegible]
	MIN	41	39	43	41	44	47	52	50	50	58	52	50	51	52	49	50	52	33	33	36	35	39	42	45	47	43	39	45	44	42		44.[illegible]
[illegible] FALLS DAM	MAX	83	73	78	79	78	81	84	83	85	84	74	76	79	79	74	72	73	67	62	65	70	73	76	78	79	79	68	78	75	67		75.7
	MIN	33	32	40	34	41	39	36	45	43	45	52	46	46	45	43	44	53	31	28	29	25	31	41	29	38	40	33	36	32	33		38.1
PRESTON SUGAR FACTORY	MAX	82	87	71	80	81	85	84	85	87	86	71	78	77	80	79	80	74	73	66	67	69	72	78	79	79	78	75	74	75	73		77.5
	MIN	39	32	30	35	33	35	34	36	39	44	45	42	41	42	41	43	39	31	26	27	25	27	28	29	29	33	27	27	31	28		33.9
STREVELL	MAX	71	71		75		84	85		84	79	75	75				71	69	65				75	78	78	81	73	71		72			
	MIN	39	33	47	45		45	48		48	57	50	52				49		35				42	41	41	44	39	37	38	43			
SWAN VALLEY	MAX	81	70	77	76	80	83	85	84	85	81	78	80	81	80	76	73	72	61	63	66	72	76	79	80	78	76	68	76	74	69		76.0
	MIN	35	29	29	26	30	31	34	36	31	32	51	35	37	35	37	45	45	26	19	21	19	27	26	25	28	30	20	23	25	23		30.[illegible]
TETONIA EXP STATION	MAX	75	67	73	73	76	82	80	83	82	77	76	76	77	76	76	70	66	56	58	62	66	72	75	75	75	70	65	72	63	62		71.9
	MIN	39	29	28	28	29	34	38	39	37	37	35	33	35	36	38	41	45	25	18	20	21	18	26	26	26	31	20	24	26	19		30.0

SEE REFERENCE NOTES FOLLOWING STATION INDEX

DAILY SOIL TEMPERATURES

IDAHO
SEPTEMBER 19..

STATION	DEPTH (IN)	TIME	DAY OF MONTH																													AVERAGE
			1	2	3	4	5	6	7	8	9	10	11	12	13	14	15	16	17	18	19	20	21	22	23	24	25	26	27	28	29	30	
ABERDEEN EXP STA																																	
	4	MAX	81	76	80	80	82	83	84	85	85	85	72	80	82	84	82	83	80	73	74	74	72	72	75	75	75	74	73	73	73		78..
		MIN	60	56	56	57	58	58	58	61	60	62	63	60	60	61	61	61	62	52	53	52	50	52	52	53	53	54	51	52	52		56.4
KUNA 3 E																																	
	4	MAX	61	60	63	64	61	61	61	62	62	61	62	63	63	63	63	63	64	63	62	60	58	58	58	58	57	57	57	56	50		61.6
		MIN	60	58	57	61	59	61	60	61	59	60	61	62	62	62	62	62	62	60	59	57	57	56	56	57	56	56	55	55	45		58.8
	8	MAX	67	66	66	67	66	66	66	66	65	65	65	66	67	67	67	67	67	67	67	65	64	63	64	63	62	62	62	61	62		65.0
		MIN	65	64	64	66	65	65	65	65	65	65	65	65	66	66	67	66	66	66	64	63	63	62	62	62	61	61	61	61	61		63.9
MOSCOW-UNIV OF IDAHO																																	
	2	MAX	56	60	64	67	70	74	71	72	73	73	73	74	74	74	74	74	63	63	66	65	65	65	68	66	67	63	63	64	62	62	67.2
		MIN	46	46	43	46	49	52	54	52	52	52	54	54	54	54	54	56	52	48	46	45	45	49	50	49	48	45	45	48	45	45	49.3
	4	MAX	54	56	58	62	64	68	66	67	68	67	69	68	68	69	69	62	61	60	62	61	62	64	64	62	60	60	60	59	58	58	62.9
		MIN	47	48	46	48	51	54	56	54	54	54	56	56	56	56	56	58	54	48	49	48	49	51	52	51	51	48	48	50	48	48	51.5
TWIN FALLS WSO																																	
	4	MAX	74	69	75	75	75	79	81	82	82	82	75	78	78	81	78	78	74	67	65	66	68	68	70	72	73	72	68	70	70	70	73.8
		MIN	57	56	57	58	57	60	59	63	63	67	62	62	60	62	62	64	59	52	50	49	52	52	53	54	54	55	52	52	55	54	57.1
	8	MAX	69	69	67	68	69	71	72	71	70	70	71	71	72	74	71	74	70	68	67	64	66	63	63	64	67	67	66	67	64	63	68.3
		MIN	65	66	64	64	65	66	68	68	69	68	69	69	69	69	69	68	68	67	62	60	62	60	60	60	63	63	64	62	60	61	64.9

EVAPORATION AND WIND

IDAHO
SEPTEMBER 1975

STATION		DAY OF MONTH 1	2	3	4	5	6	7	8	9	10	11	12	13	14	15	16	17	18	19	20	21	22	23	24	25	26	27	28	29	30	31	TOTAL OR AVG.
NORTH CENTRAL PRAIRIES 02																																	
[illegible]	EVAP	.11	.13	.13	.23	.20	.29	.24	.19	.20	.20	.24	.24	.19	.32	.27	.11	.25	.11	.16	.20	.25	.21	.20	.19	.24	.14	.17	.17	.18	.13		5.89
	WIND	51	36	31	41	50	38	50	40	37	37	62	39	36	46	46	65	141	26	35	31	45	57	46	29	61	22	53	76	22	36		1335
	MAX	68	70	75	77	80	83	80	79	80	80	79	80	81	80	81	65	66	70	71	72	72	75	75	72	73	69	70	71	68	71		74.4
	MIN	48	47	45	48	50	55	54	49	50	50	53	53	52	52	52	53	47	39	43	40	45	49	50	47	46	41	44	45	39	43		47.6
CENTRAL MOUNTAINS 04																																	
[illegible]	EVAP	.25	.13	.21	.24	.26	.27	.27	.27	.28	.26	.21	.23	.25	.26	.25	.23	.24	.24	.19	.17	.16	.32	.11	.22	.22	.19	.20	.18	.18	.16		6.65
	WIND	36	46	26	37	37	29	26	25	29	33	24	27	30	31	27	28	29	33	41	41	10	22	26	30	31	25	39	28	29	32		907
CENTRAL PLAINS 07																																	
TWIN FALLS WSO	EVAP	.33	.28	.22	.24	.26	.25	.29	.27	.29	.21	.15	.23	.31	.20	.23	.16	.25	.33	.18	.19	.22	.21	.27	.23	.21	.21	.31	.17	.23	.19		7.12
	WIND	66	108	53	53	63	33	47	50	53	36	54	65	76	34	48	41	106	125	60	66	36	83	79	71	44	61	102	42	86	72		1913
	MAX	74	70	73	73	73	78	80	79	78	79	72	77	-	-	75	75	75	67	65	67	67	66	68	72	72	73	72	72	68	67		72.4
	MIN	47	42	40	40	43	44	46	48	44	48	52	51	-	-	50	50	47	38	38	39	40	40	39	41	43	43	38	34	38	40		43.0
NORTHWESTERN VALLEYS 08																																	
MACKAY 4 NW	EVAP	.21	.22	.22	.30	.20	.30	.37	.30	.27	.30	.15	.28	-	-	-	-	-	-	-	-	-	-	-	-	-	-	-	-	-	-		-
	WIND	31	74	11	30	27	11	31	19	17	25	13	16	21	13	44	45	89	87	18	22	21	31	16	19	30	68	20	14	69	14		946
	MAX	70	80	85	74	81	82	75	88	88	85	86	86			-	-	-	-	-	-	-	-	-	-	-	-	-	-	-	-		-
	MIN	49	40	42	45	46	46	51	47	47	48	48	47	-		-	-	-	-	-	-	-	-	-	-	-	-	-	-	-	-		-
UPPER SNAKE RIVER PLAINS 09																																	
ABERDEEN EXP STATION	EVAP	.32	.28	.35	.13	.36	.12	.36	.32	.27	.23	.10	.20	.24	.11	.25	.17	.26	.43	.17	.25	.22	.35	.21	.19	.20	.32	.19	.04	.34	.15		7.13
	WIND	112	192	51	65	50	23	46	51	45	24	52	106	56	42	71	87	164	243	71	55	75	59	47	42	41	133	58	37	75	74		2247
	MAX	76	68	72	75	76	79	80	84	81	83	65	77	77	82	82	81	74	73	67	72	73	69	72	73	74	72	69	70	70	70		74.5
	MIN	45	38	37	38	38	45	43	55	44	45	50	45	45	44	47	51	47	54	36	35	31	36	32	31	33	33	37	34	29	37		40.5
EASTERN HIGHLANDS 10																																	
CLIFTON PUMPING STATION	EVAP	.31	.29	.18	.14	.27	.13	.23	.20	.21	.11	.19	.14	.19	.17	.19	.15	.21	.20	.17	.15	.17	.17	.16	.17	.17	.17	.16	.18	.18	.13		5.49
	WIND	90	27	21	22	24	25	26	20	23	31	80	69	27	31	34	44	69	41	27	27	26	27	24	24	28	34	26	28	39	37		1051
	MAX	79	75	80	80	79	82	80	83	83	73	75	75	80	79	78	74	76	69	70	69	70	72	74	75	74	73	70	71	71	68		75.2
	MIN	49	45	45	48	48	48	48	50	51	54	50	46	49	49	39	50	53	38	37	40	40	41	42	43	43	42	40	40	43	40		45.0
PALISADES DAM	EVAP	.20	.32	.22	.28	.22	.29	.32	.19	.33	.22	.12	.20	.26	.19	.15	.16	.22	.20	.16	.17	.11	.21	.17	.51	.25	.24	.20	.20	.16	.18		6.65
	WIND	89	51	46	54	59	74	81	85	69	62	42	58	67	57	55	78	75	47	40	57	32	57	58	68	75	93	63	64	64	46		1866
	MAX	77	70	71	70	71	70	72	75	75	74	72	76	75	74	68	69	72	69	63	72	65	66	67	68	69	65	62	63	65	63		69.6
	MIN	47	42	45	45	45	45	46	45	46	47	55	49	49	49	48	52	52	41	39	39	38	40	40	42	42	44	40	39	41	39		44.4

SEE REFERENCE NOTES FOLLOWING STATION INDEX

STATION INDEX

STATION	INDEX NO.	DIVISION	COUNTY	DRAINAGE	LATITUDE	LONGITUDE	ELEVATION	OBSERVATION TIME AND TABLES				OBSERVER
								TEMP.	PRECIP.	EVAP.	SPECIAL (SEE NOTES)	
ABERDEEN EXP STATION	0010	09	BINGHAM	12	42 57	112 50	4405	8A	8A	8A	G	UNIVERSITY OF IDAHO
AFTERTHOUGHT MINE	0070	06	OWYHEE	12	43 00	116 42	7220				S	NATL WEATHER SERVICE
AMERICAN FALLS 1 SW	0227	09	POWER	12	42 47	112 52	4318	5P	5P			IDAHO POWER CO (PLANT)
ANDERSON DAM	0282	04	ELMORE	2	43 21	115 28	3882	6P	6P		C H	U S BUR RECLAMATION
ARBON 2 NW	0347	10	POWER	12	42 30	112 34	5170	6P	6P			MRS GENA NEWPORT
ARCO 3 SW	0375	09	BUTTE	6	43 36	113 20	5328	5P	5P			MRS DARRELL RICHARDS
ARROWROCK DAM	0448	04	ELMORE	2	43 36	115 55	3275	8A	8A	8A	H	U S BUR RECLAMATION
ASHTON	0470	09	FREMONT	12	44 04	111 27	5260	7A	7A		H	GEORGE S SADORUS
AVERY R. S. NO 2	0528	04	SHOSHONE	10	47 15	115 55	2390	4P	4P		H	U. S. FOREST SERVICE
BALD MOUNTAIN	0540	04	BLAINE	12	43 39	114 24	8700				C	U.S. FOREST SERVICE
BARBER FLAT GS	0589	04	BOISE	2	43 49	115 32	4130				S	NATL WEATHER SERVICE
BAYVIEW MODEL BASIN	0667	01	KOOTENAI	9	47 59	116 33	2075	8A	8A			U S NAVY
BENTON DAM	0789	01	BONNER	9	48 21	116 48	2640				C	U S FOREST SERVICE
BENTON SPRING	0792	01	BONNER	9	48 21	116 46	4900				S	USFS EXPERIMENTAL FOR
BLACKFOOT 2 SSW	0915	09	BINGHAM	12	43 10	112 21	4487	5P	5P		H	RADIO STATION KBLI
BLISS	1002	07	GOODING	12	42 57	115 00	3275	6P	6P			NORTH SIDE CANAL CO
BOISE 3 E	1016	05	ADA	2	43 37	116 08	3377				C	MILTON JOHNSTON
BOISE 7 N	1017	05	ADA	2	43 43	116 12	3885	8P	8P			EARL S OURADA
BOISE LUCKY PEAK DAM	1018	05	ADA	12	43 33	116 04	2840	8A	8A		C	CORPS OF ENGINEERS
BOISE WSO AP R	1022	05	ADA	12	43 34	116 13	2838	MID	MID		C HJ	NATL WEATHER SERVICE
BONANZA	1050	04	CUSTER	11	44 22	114 44	6420				S	NATIONAL WEATHER SERV
BONNERS FERRY 1 SW	1079	01	BOUNDARY	5	48 41	116 19	1860	7A	7A		C H	ARLO T GRUNERUD
BOSTETTER GS	1091	06	CASSIA	12	42 10	114 12	7500				S	SOIL CONSERVATION SERV
BROWNLEE DAM	1180	04	ADAMS	12	44 50	116 52	1844	8A	8A			IDAHO POWER COMPANY
BRUCE MEADOWS	1186	04	VALLEY	11	44 25	115 19	6390				S	U S FOREST SERVICE
BRUNEAU	1195	05	OWYHEE	12	42 53	115 48	2530	6P	6P			JUDY L. KING
BURLEY FACTORY	1298	07	CASSIA	12	42 33	113 48	4140				C	AMALGAMATED SUGAR CO
BURLEY FAA AP	1303	07	CASSIA	12	42 32	113 46	4146	MID	MID		H	FED AVIATION AGENCY
BURNT KNOB	1317	04	IDAHO	11	45 43	115 01	6400				S	U S FOREST SERVICE
CABINET GORGE	1363	01	BONNER	9	48 05	116 04	2257	5P	5P			WASH WATER POWER CO
CALDER	1370	04	SHOSHONE	10	47 16	116 11	2096				C	WILLIAM K. JONES
CALDWELL	1380	05	CANYON	2	43 40	116 41	2370	MID	5P			TWIN CITIES BRDCSTNG CO
CAMBRIDGE	1408	05	WASHINGTON	12	44 34	116 41	2650	6P	6P			STUART DOPF
CAMBRIDGE 2 NE	1410	05	WASHINGTON	12	44 35	116 38	2660				C	HOWARD C MARTI
CAREY 2 SSE	1472	07	BLAINE	12	43 17	113 56	4770				C	MRS MILLARD L. MEANEA
CASCADE 1 NW	1514	04	VALLEY	8	44 32	116 03	4896	4P	4P		C H	U S BUR RECLAMATION
CASTLEFORD 2 N	1551	07	TWIN FALLS	12	42 33	114 52	3825	5P	5P			MR EARL HEIDEL
CAYUSE CREEK	1577	04	CLEARWATER	3	46 40	115 04	3500				S	SOIL CONSERVATION SERV.
CENTERVILLE ARBAUGH RH	1636	04	BOISE	2	43 54	115 51	4300		6P		C H	MRS XINIA JONES
CHALLIS	1663	08	CUSTER	11	44 30	114 14	5175	8A	8A		C	U S FOREST SERVICE
CHILLY BARTON FLAT	1671	08	CUSTER	6	43 59	113 49	6260	5P	5P			JAMES E. DAYLEY
CLARKIA RANGER STATION	1831	04	SHOSHONE	10	47 01	116 15	2835				C	U S FOREST SERVICE
COBALT	1932	04	LEMHI	11	45 05	114 14	5010	5P	5P		H	MRS. ELSIE M. SCHMUCK
COEUR D'ALENE 1 E	1956	01	KOOTENAI	4	47 41	116 45	2158	3P	3P		C H	U S FOREST SERVICE
CONDA	2071	10	CARIBOU	12	42 43	111 33	6200	8A	8A			J R SIMPLOT CO
COTTONWOOD	2154	02	IDAHO	3	46 01	116 20	3410	6P	6P		H	INGRID MADER
COTTONWOOD 2 WSW	2159	02	IDAHO	3	46 02	116 23	3945				C	SABI FREI
COUNCIL	2187	05	ADAMS	12	44 44	116 26	2950	4P	4P		C H	U S FOREST SERVICE
CRATERS OF THE MOON NM	2260	09	BUTTE	6	43 28	113 34	5897	5P	5P		H	CRATERS OF THE MOON N M
DEADWOOD DAM	2385	04	VALLEY	8	44 19	115 38	5375	4P	4P		C H	CLOSED 10/15/74
DEADWOOD SUMMIT	2395	04	VALLEY	11	44 32	115 34	7000				S	NATL WEATHER SERVICE
DECEPTION CREEK	2422	04	KOOTENAI	4	47 44	116 29	3060				S	COEUR D'ALENE N F
DEER FLAT DAM	2444	05	CANYON	12	43 35	116 45	2510	5P	5P			CARL PADDUR
DIXIE	2575	04	IDAHO	11	45 33	115 28	5610	8A	8A			MRS ZILPHA L WENZEL
DORIS CREEK	2634	04	CLEARWATER	3	46 35	115 23	4750				S	U S FOREST SERVICE
DRIGGS	2676	10	TETON	12	43 44	111 07	6116	5P	5P			MRS EDITH STEVENS
DRY CREEK FLAT	2696	10	ONEIDA	1	42 15	112 06	6350				S	SOIL CONSERVATION SERV
DRY FORK SUMMIT	2700	09	BUTTE	6	43 35	113 41	7300				S	NATIONAL WEATHER SERV
DUBOIS EXP STATION	2707	09	CLARK	6	44 15	112 12	5452	5P	5P		C H	USDA AGRI RESEARCH SERV
DWORSHAK FISH HATCHERY	2845	03	CLEARWATER	3	46 30	116 18	995	8A	8A		C	DWORSHAK NATL FISH HAT
ELK CITY	2875	04	IDAHO	3	45 49	115 26	4058	8A	8A		H	CHERI ANN GOULD
ELK RIVER 1 S	2892	04	CLEARWATER	3	46 46	116 11	2918	8A	8A		C	RUSSELL ECK
EMIGRANT SUMMIT	2927	10	BEAR LAKE	1	42 22	111 34	7350				S	NATL WEATHER SERVICE
EMMETT 2 E	2942	05	GEM	2	43 52	116 28	2500	5P	5P			JUDITH HARPER
ENAVILLE 2	2971	04	SHOSHONE	4	47 34	116 15	2400				C	MRS HAROLD KUISTI
FAIRFIELD RANGER STA	3108	04	CAMAS	12	43 21	114 47	5065	5P	5P		H	U S FOREST SERVICE
FEATHERVILLE	3133	04	ELMORE	2	43 37	115 15	4550		5P		H	CECIL B MYERS
FENN RANGER STATION	3143	03	IDAHO	3	46 06	115 33	1585	8A	8A		C	SHEILA S WRIGHT
FLAT TOP MOUNTAIN	3252	06	OWYHEE	12	43 14	116 54	5800				S	WTMSTR-FRANK W ELFERING

SEE REFERENCE NOTES FOLLOWING STATION INDEX

STATION INDEX

STATION	INDEX NO.	DIVISION	COUNTY	DRAINAGE 1	LATITUDE	LONGITUDE	ELEVATION	OBSERVATION TIME AND TABLES				OBSERVER
								TEMP.	PRECIP.	EVAP.	SPECIAL (SEE NOTES)	
FORT HALL INDIAN AGNCY	3297	09	BINGHAM	12	43 02	112 26	4460	5P	5P			FORT HALL IR PROJ
FORTY NINE MEADOWS	3314	04	SHOSHONE	3	47 06	115 53	4800				S	NATL WEATHER SERVICE
GALENA SUMMIT	3422	04	BLAINE	12	43 53	114 42	8800				S	US SOIL CON SERVICE
GARDEN VALLEY RS	3448	04	BOISE	8	44 04	115 55	3212	5P	5P			U S FOREST SERVICE
GIBBONSVILLE	3554	08	LEMHI	11	45 33	113 57	4480	5P	5P		H	DANIEL C AMES
GILMORE SUMMIT RANCH	3576	08	CUSTER	11	44 19	113 31	6580				S	NATL WEATHER SERVICE
GLENNS FERRY	3631	05	ELMORE	12	42 56	115 19	2510	8A	8A		H	THREE ISLAND STATE PARK
GOODING 1 S	3677	07	GOODING	12	42 55	114 42	3560			C		IDAHO ST DEPT-PUBLIC LD
GRACE	3732	10	CARIBOU	1	42 35	111 44	5550	5P	5P	C		UTAH PWR & LIGHT CO
GRANDJEAN	3736	04	BOISE	8	44 09	115 10	5130				S	U S FOREST SERVICE
GRAND VIEW 2 W	3760	05	OWYHEE	12	43 00	116 08	2400	6P	6P			MRS. ALMA MEYERS
GRANGEVILLE	3771	02	IDAHO	3	45 55	116 08	3355	10P	10P			WS OBSERVER
GRANGEVILLE 11 SE	3780	04	IDAHO	3	45 50	115 56	2250	5P	5P			MRS. AL SCHWARTZ
GRASMERE 8 S	3811	06	OWYHEE	12	42 16	115 53	5130			C		BILL TINDALL
GROUSE	3882	04	CUSTER	6	43 42	113 37	6100	5P	5P			LYNN KEELE
GUNNEL GUARD STATION	3902	10	CASSIA	12	42 06	113 12	5880				S	NATL WEATHER SERVICE
HAILEY RANGER STATION	3942	04	BLAINE	12	43 31	114 18	5328	8A	8A		H	U S FOREST SERVICE
HAMER 4 NW	3964	09	JEFFERSON	6	43 58	112 16	4791	5P	5P			U S F & W L SERVICE
HAZELTON	4140	07	JEROME	12	42 36	114 08	4060	5P	5P			NORTH SIDE CANAL CO
HEADQUARTERS	4150	04	CLEARWATER	3	46 38	115 48	3138	8A	8A			POTLATCH FORESTS INC
HENRY	4230	10	CARIBOU	12	42 54	111 29	6320	8A	8A		C H	MRS PERRY PETERSEN
HILL CITY	4268	04	CAMAS	12	43 18	115 03	5090	5P	5P			ELMER T BENNETT
HOLLISTER	4295	06	TWIN FALLS	12	42 21	114 34	4525	5P	5P			SALMON RIVER CANAL CO
IDAHO CITY	4442	04	BOISE	2	43 50	115 50	3965	5P	5P			FRED A PROFFER
IDAHO FALLS 2 ESE	4455	09	BONNEVILLE	12	43 29	112 01	4765	5P	5P			KID-TV STATION
IDAHO FALLS 16 SE	4456	10	BONNEVILLE	12	43 21	111 47	5850	8P	8P		C	GEORGE W MEYER
IDAHO FALLS FAA AP	4457	09	BONNEVILLE	12	43 31	112 04	4730	MID	MID		H	FED AVIATION AGENCY
IDAHO FALLS 46 W	4460	09	BUTTE	6	43 32	112 57	4938	MID	MID		C HJ	ARFRO
IDAHO FALLS 6 NW	4464	09	BONNEVILLE	12	43 35	112 06	4788				G	MR. GARY CLEVERLY
IDA VADA	4475	06	OWYHEE	12	42 01	115 20	5850				S	EUGENE H BOSCH
ISLAND PARK DAM	4598	10	FREMONT	12	44 25	111 24	6300	5P	5P	5P	H	U S BUR RECLAMATION
JEROME	4670	07	JEROME	12	42 44	114 31	3740	5P	5P			NORTH SIDE CANAL CO
JOHNSON GUARD STATION	4709	10	CARIBOU	12	42 43	111 12	6811				S	U S FOREST SERVICE
JORDAN VALLEY 41 S	4725	06	OWYHEE	13	42 24	117 02	5100				S	BILL ROSS
KAMIAH	4793	03	LEWIS	3	46 14	116 01	1212		8A			C RICHARD BOVEY
KELLOGG	4831	04	SHOSHONE	4	47 33	116 10	2320	8A	8A			WASHINGTON WATER PWR CO
KETCHUM R S	4845	04	BLAINE	12	43 41	114 21	5890	8A	8A		C H	U S FOREST SERVICE
KILGORE	4908	10	CLARK	6	44 24	111 53	6150	5P	5P		H	MRS ROY MC GOVERN
KOOSKIA	5011	03	IDAHO	3	46 09	115 59	1260	5P	5P			EDWARD T GILROY
KUNA 2 NNE	5038	05	ADA	12	43 31	116 24	2680	5P	5P			HARRY U GIBSON
KUNA 3 E	5043	05	ADA	12	43 29	116 21	2775				G	JAMES J. MC COY
LEADORE	5169	08	LEMHI	11	44 41	113 22	6000			C		DONALD B NOBLE
LEADORE 2	5177	08	LEMHI	11	44 41	113 21	5968	5P	5P			JACK WEIGAND
LEATHERMAN PASS	5184	08	CUSTER	6	44 06	113 45	9800				S	NATL WEATHER SERVICE
LEWISTON WSO AP R	5241	03	NEZ PERCE	3	46 23	117 01	1413	MID	MID		C HJ	NATL WEATHER SERVICE
LIFTON PUMPING STATION	5275	10	BEAR LAKE	1	42 07	111 18	5926	MID	MID	MID		UTAH PWR & LIGHT CO
LOLO PASS	5356	04	IDAHO	3	46 38	114 33	5199				S	U S FOREST SERVICE
LOWMAN	5414	04	BOISE	8	44 05	115 36	3950	5P	5P		H	DAVID J WEINER
LUNCH PEAK	5432	01	BONNER	9	48 22	116 12	6360				S	U S FOREST SERVICE
MACKAY RANGER STATION	5462	08	CUSTER	6	43 55	113 37	5897	5P	5P		C	U S FOREST SERVICE
MACKAY 4 NW	5466	08	CUSTER	6	43 57	113 40	6000	6P	6P	6P		BIG LOST IRRIGATION CO.
MAGIC LAKE RESORT	5510	07	BLAINE	12	43 17	114 23	4800	4P	4P			H Q HALL
MALAD	5544	10	ONEIDA	1	42 12	112 15	4600	7P	7P		C	JUNIUS L CROWTHER
MALAD CITY	5559	10	ONEIDA	1	42 10	112 19	4467	5P	5P		H	MARGARET W JONES
MALTA 2 E	5563	09	CASSIA	12	42 18	113 17	4540	6P	6P			GEORGE STANTON
MALTA RANGER STATION R	5567	09	CASSIA	12	42 19	113 22	4510				C	U S FOREST SERVICE
MASSACRE ROCKS ST PK	5678	09	POWER	12	42 40	113 00	4230	6P	6P			MASSACRE ROCKS ST PARK
MAY 8 ENE	5680	08	LEMHI	6	44 39	113 45	6800				S	NATL WEATHER SERVICE
MAY	5685	08	LEMHI	11	44 36	113 55	5110	5P	5P			MRS NORMA HERRIN
MC CALL	5708	04	VALLEY	8	44 54	116 07	5025	4P	4P		C H	U S FOREST SERVICE
MIDDLE FORK LODGE	5897	04	CUSTER	11	44 43	115 01	4480	8A	8A			MIDDLE FORK LODGE
MILL CREEK SUMMIT	5900	04	CUSTER	11	44 28	114 30	8794				S	NATL WEATHER SERVICE
MINIDOKA 10 WNW	5972	07	MINIDOKA	12	42 47	113 40	4290	8A	8A			JACK LOTT
MINIDOKA DAM	5980	07	MINIDOKA	12	42 40	113 29	4210	5P	5P			NATL WILDLIFE REFUGE
MONTPELIER RANGER STA	6053	10	BEAR LAKE	1	42 19	111 18	5960	8A	8A		H	U S FOREST SERVICE
MOOSE CREEK	6082	04	LEMHI	11	45 39	113 58	6200				S	U S FOREST SERVICE
MOOSE CREEK RANGER STA	6087	04	IDAHO	3	46 08	114 55	2480				S	U S FOREST SERVICE
MOSCOW 5 NE	6148	02	LATAH	7	46 48	116 55	3000			C		UNIVERSITY OF IDAHO
MOSCOW-UNIV OF IDAHO	6152	02	LATAH	7	46 44	116 58	2660	5P	5P	5P	G	UNIVERSITY OF IDAHO

SEE REFERENCE NOTES FOLLOWING STATION INDEX

STATION INDEX

STATION		INDEX NO.	DIVISION	COUNTY	DRAINAGE	LATITUDE	LONGITUDE	ELEVATION	OBSERVATION TIME AND TABLES				OBSERVER
									TEMP.	PRECIP.	EVAP.	SPECIAL (SEE NOTES)	
MOUNTAIN HOME		6174	05	ELMORE	12	43 09	115 43	3185	10A	10A		C	RADIO KFLI
MULLAN		6230	04	SHOSHONE	4	47 28	115 48	3319				C	BRUNO E AIRAS
MULLAN PASS		6237	04	SHOSHONE	4	47 27	115 40	5963				S	NATL WEATHER SERVICE
NEW MEADOWS RANGER STA		6388	04	ADAMS	11	44 58	116 17	3870	8A	8A			U S FOREST SERVICE
NEZPERCE		6424	02	LEWIS	3	46 15	116 15	3145	7P	7P		H	FRED VOGEL JR
NEZ PERCE PASS		6430	04	IDAHO	3	45 43	114 30	6587				S	U S FOREST SERVICE
NORTH STAR RANCH		6493	04	IDAHO	3	45 55	114 50	2800	9A	9A			CAROLYN WOLFINBARGER
OAKLEY		6542	10	CASSIA	12	42 14	113 53	4600	6P	6P		H	ROBERT WHITTLE
OLA 4 S		6590	05	GEM	8	44 08	116 17	2990	5P	5P		C	MRS. DOROTHY F. BEAL
OROFINO		6681	03	CLEARWATER	3	46 29	116 15	1027	3P	3P			U S POSTAL DEPT.
PALISADES DAM		6764	10	BONNEVILLE	12	43 21	111 13	5385	5P	5P	5P	C	U S BUR RECLAMATION
PARMA EXPERIMENT STA		6844	05	CANYON	2	43 48	116 57	2215	8A	8A			U OF I EXPERIMENT STA
PAUL 1 ENE		6877	07	MINIDOKA	12	42 37	113 45	4210	8A	8A			AMALGAMATED SUGAR CO
PAYETTE		6891	05	PAYETTE	8	44 05	116 56	2150	5P	5P		H	G G BOLLINGER
PICABO		7040	07	BLAINE	12	43 18	114 04	4875	8A	8A			NICK PURDY
PIERCE	R	7046	04	CLEARWATER	3	46 30	115 48	3100	8A	8A		C H	U S FOREST SERVICE
PINE 1 N		7077	04	ELMORE	2	43 30	115 18	4220				S	CLOSED 8/11/75
PLUMMER 3 WSW		7188	01	BENEWAH	4	47 19	116 57	2970				C	BENARD J. LA SARTE
POCATELLO WSO AP	R	7211	09	POWER	12	42 55	112 36	4444	MID	MID		C HJ	NATL WEATHER SERVICE
PORTHILL		7264	01	BOUNDARY	5	49 00	116 30	1775	7A	7A		H	U S IMMIGRATION SERVICE
PORTHILL 1 SW		7269	01	BOUNDARY	5	49 00	116 30	1700				C	MRS. KATHRYN M. TRACHT
POTLATCH 3 NNE		7301	02	LATAH	7	46 58	116 53	2600	6P	6P		H	CLIFFORD J. FRENCH
POWELL		7320	04	IDAHO	3	46 31	114 41	3632	7A	7A		H	IDAHO DEPT OF HWYS
PRAIRIE		7327	04	ELMORE	2	43 30	115 35	4780				C	CLYDE J. COOK
PRESTON SUGAR FACTORY		7353	10	FRANKLIN	1	42 04	111 51	4720	8A	8A			AMALGAMATED SUGAR CO
PRIEST RIVER EXP STA		7386	01	BONNER	9	48 21	116 50	2380	5P	5P		H	U S FOREST SERVICE
PUTNAM MOUNTAIN		7465	10	BINGHAM	12	43 03	112 07	5667				S	FORT HALL IR PROJ
REED RANCH		7575	04	VALLEY	11	44 53	115 42	4100				S	U S FOREST SERVICE
REYNOLDS		7648	06	OWYHEE	12	43 12	116 45	3930	9A	9A		H	AGRI RESEARCH SERVICE
REYNOLDS MOUNTAIN		7652	06	OWYHEE	12	43 04	116 45	6800				C	AGRI RESEARCH SERVICE
RICHFIELD		7673	07	LINCOLN	12	43 04	114 09	4306	5P	5P		H	LESLIE F BUSHBY
RIGGINS		7706	03	IDAHO	11	45 25	116 18	1800	6P	6P			DAVID TATE
RIRIE 12 ESE		7727	10	BONNEVILLE	12	43 34	111 34	5520		5P			JOHN L JOLLEY
SAGE CREEK		8016	08	CUSTER	11	44 08	114 02	8000				S	CLOSED 7/30/75
ST ANTHONY 1 WNW		8022	09	FREMONT	12	43 58	111 43	4950	9A	9A			STATE YOUTH TRNG CENTER
SAINT MARIES		8062	01	BENEWAH	10	47 19	116 34	2220	4P	4P			U S FOREST SERVICE
SALMON 1 N		8080	08	LEMHI	11	45 11	113 45	3970	5P	5P			RADIO STATION KSRA
SANDPOINT EXP STATION		8137	01	BONNER	9	48 17	116 34	2100	5P	5P		C H	SANDPOINT BRANCH EXP ST
SAWTELLE PEAK		8158	10	FREMONT	12	44 32	111 25	7720				S	U S BUREAU RECLAMATION
SEVEN DEVILS G.S.		8282	04	IDAHO	11	45 21	116 31	7150				S	U.S. FOREST SERVICE
SHAKE CREEK RANGER STA		8303	04	ELMORE	2	43 37	115 10	4727				S	SOIL CONSERVATION SERV.
SHOSHONE 1 WNW		8380	07	LINCOLN	12	42 58	114 26	3950	5P	5P			STATE DIV OF HWYS
SHOUP		8395	04	LEMHI	11	45 22	114 18	3400	5P	5P			FRANK VARIN
SLUG CREEK DIVIDE		8483	10	CARIBOU	12	42 34	111 18	7230				S	SOIL CONSERVATION SERV
SMITH CREEK		8509	01	BOUNDARY	5	48 57	116 36	3520				S	KANIKSU NATIONAL FOREST
SNOWBANK MOUNTAIN		8515	05	VALLEY	8	44 27	116 08	8280				S	NATL WEATHER SERVICE
SOLDIER CREEK ADM SITE		8548	04	CAMAS	12	43 29	114 49	5740				S	U S FOREST SERVICE
STANLEY		8676	04	CUSTER	11	44 13	114 56	6250	8A	8A			GEORGE S COLE
STIBNITE STORAGE		8748	04	VALLEY	11	44 58	115 20	6500				S	NATL WEATHER SERVICE
STREVELL		8786	10	CASSIA	12	42 01	113 17	5290	5P	5P			WS OBSERVER
SUBLETT GUARD STATION		8802	10	POWER	12	42 22	112 58	5800				S	U S FOREST SERVICE
SUGAR		8818	09	MADISON	12	43 53	111 45	4890	5P	5P			GORDON E. JOHNSON
SWAN FALLS POWER HOUSE		8928	05	ADA	12	43 15	116 23	2325	5P	5P			IDAHO POWER COMPANY
SWAN VALLEY		8937	10	BONNEVILLE	12	43 27	111 20	5270	5P	5P		H	C.V. CAMPBELL
TAYLOR RANCH		9000	04	VALLEY	11	45 06	114 51	3835	8A	8A			UNIVERSITY OF IDAHO
TENSED		9029	01	BENEWAH	4	47 10	116 55	2550	6P	6P			REV ERIC A FISCHER
TETONIA EXP STATION		9065	10	TETON	12	43 51	111 16	6170	5P	5P		C H	U OF I EXPERIMENT STA
THREE CREEK		9119	06	OWYHEE	12	42 05	115 15	5460	5P	5P		C H	PAULA BRACKETT
TWIN FALLS 3 SE		9299	07	TWIN FALLS	12	42 32	114 25	3765	8A	8A			AMALGAMATED SUGAR CO
TWIN FALLS WSO		9303	07	TWIN FALLS	12	42 33	114 21	3960	8A	8A	8A	G	NATL WEATHER SERVICE
WALLACE WOODLAND PARK		9498	04	SHOSHONE	4	47 30	115 53	2935	8A	8A			MRS. MARIAN L. DANCER
WARREN		9560	04	IDAHO	11	45 16	115 40	5907	5P	5P		H	JACK W PICKELL
WEBER CREEK		9626	10	CLARK	6	44 23	112 40	6700				S	SOIL CONSERVATION SERV
WEISER 2 SE		9638	05	WASHINGTON	12	44 14	116 57	2103	5P	5P			RADIO KWEI
WET CREEK SUMMIT		9730	08	CUSTER	6	44 02	113 28	7600				S	NATL WEATHER SERVICE
WILLOW FLAT		9830	10	FRANKLIN	1	42 09	111 38	6100				S	US SOIL CON SERVICE
WINCHESTER 1 SW		9846	02	LEWIS	3	46 13	116 33	4180	6P	6P			HARVEY S. HUMPHREY
YELLOW PINE 7 S		9951	04	VALLEY	11	44 51	115 31	5100	8A	8A		C	MRS EMMA R COX

SEE REFERENCE NOTES FOLLOWING STATION INDEX

STATION INDEX

STATION	INDEX NO.	DIVISION	COUNTY	DRAINAGE #	LATITUDE	LONGITUDE	ELEVATION	OBSERVATION TIME AND TABLES				OBSERVER
								TEMP.	PRECIP.	EVAP.	SPECIAL (SEE NOTES)	
CLOSED STATIONS												
DEADWOOD DAM	2385	04	VALLEY	8	44 19	115 38	5375	4P	4P		C H	CLOSED 10/15/74
PINE 1 N	7077	04	ELMORE	2	43 30	115 18	4220				S	CLOSED 8/11/75
SAGE CREEK	8016	08	CUSTER	11	44 08	114 02	8000				S	CLOSED 7/30/75
NEW STATIONS												
FEATHERVILLE	3133	04	ELMORE	2	43 37	115 15	4550		5P		H	CECIL B MYERS

SEE REFERENCE NOTES FOLLOWING STATION INDEX

REFERENCE NOTES

Additional information regarding the climate of this State may be obtained by writing to the National Climatic Center, Federal Building, Asheville, N.C. 28801, or to any Weather Service Office near you. Additional precipitation data are contained in the "HOURLY PRECIPITATION DATA" for this State.

DIMENSIONAL UNITS: Unless otherwise indicated, dimensional units used in this bulletin are: Temperature in °F, precipitation and evaporation in inches and wind movement in miles. Monthly degree day totals are the sums of the negative departures of average daily temperatures from 65°F. In "Supplemental Data" table directions entered in figures are tens of degrees. Resultant wind is the vector sum of wind directions and speeds divided by the number of observations.

OBSERVATION TIME: The Station Index shows observation times in local standard time. During the summer months some observers take the observations on daylight saving time. Snow on ground in the "Snowfall and Snow on Ground" table is at observation time for all except National Weather Service Offices and FAA stations. For these stations snow on ground values are at 4:00 a.m., P.s.t. and 5:00 a.m., m.s.t., except Idaho Falls 46 W, which is 8:00 a.m., m.s.t. Data in the "Extremes" table, "Daily Precipitation" table, "Daily Temperature" table, "Evaporation and Wind" table, and snowfall in the "Snowfall and Snow on Ground" table, when published, are for the 24 hours ending at time of observation.

EVAPORATION is measured in the standard Weather Service-type pan of 4-foot diameter unless otherwise noted below in the Evaporation and Wind table. Max and Min values in the Evaporation and Wind table are extremes of temperature of water in pan as recorded during 24 hours ending at time of observation. Wind is the total wind movement in miles over the evaporation pan as determined by a continuous anemometer recorder located 6-8 inches above the pan.

WATER EQUIVALENT values published in the "Snowfall and Snow on Ground" table are the water equivalent of snow, sleet, or ice on the ground. Samples for obtaining measurements are taken from different points for successive observations; consequently, occasional drifting and other causes of local variability in the snowpack may result in apparent inconsistencies in the record. Time of observation 10:00 a.m., P.s.t.

SNOWFALL: Entries of snowfall in the "Monthly Summarized Data" table, the "Snowfall and Snow on Ground" table, and in the "Seasonal Snowfall" table, include snow and sleet. Entries of snow on ground include snow, sleet, and ice.

NORMALS for all stations are climatological standard normals based on the period 1941-1970.

DIVISIONS, as used in this publication, became effective with data for January 1957.

STATION NAMES: Figures and letters following the station name, such as 12 SSW, indicate distance in miles and direction from the post office.

SEASONAL TABLES: Monthly and seasonal snowfall and heating degree days for the 12 months ending with the preceding June data will be carried in the July issue of this bulletin.

EVAPORATION AND WIND TABLE:

Lifton Pumping Station	: Pan is of stainless steel.

DAILY SOIL TEMPERATURES TABLE:

Aberdeen Exp Station	: Delco loam, bare soil, non-irrigated. Slope 1 percent to SSE. Max and min for 24 hours ending at 8 a.m. Palmer dial soil thermometer.
Idaho Falls 6 NW	: Pancheri silt loam, bare ground, gravel covered, non-irrigated. Slope 1 percent to NE. Max and min for 24 hours ending at 8 a.m. Palmer dial soil thermometer.
Kuna 3 E	: Elijah silt loam, eroded, clipped bluegrass sod cover, irrigated. Max and min for 24 hours ending at 6 p.m. Palmer dial soil thermometer.
Moscow - Univ of Idaho	: Soil - (unnamed) silt loam, wheatgrass, sprinkled. Slope 2 percent to E. Max and min for 24 hours ending at 5 p.m. Bristow recording soil thermometers.
Twin Falls WSO	: Portneuf silt loam, bluegrass covered, nonirrigated. Slope 1 percent to N. Max and min for 24 hours ending at 8 a.m. 4-inch thermometer - Taylor recording. Other depths - Palmer dial soil thermometer.

LATE REPORTS AND CORRECTIONS will be carried only in the June and December issues of this bulletin.

INTERPOLATED VALUES for monthly precipitation totals may be found in the annual issue of this publication.

IN THE DATA TABLES THE SYMBOLS AND LETTERS WHEN USED INDICATE THE FOLLOWING:

- No record in the "Supplemental Data" table, "Daily Precipitation" table, "Evaporation and Wind" table, "Snowfall and Snow on Ground" table, "Daily Soil Temperatures" table, and the Station Index.

  No record in the "Monthly Summarized Data" table and the "Daily Temperature" table is indicated by no entry.

\+ And also on an earlier date or dates.

++ Highest observed one minute windspeed. This station is not equipped with an instrument to measure fastest mile data.

* Amount included in following measurement, time distribution unknown.

‡ Extreme occurred at station with incomplete data which may have been exceeded.

// Gage is equipped with a windshield.

B Adjusted to a full month.

D Water equivalent of snowfall wholly or partly estimated, using a ratio of 1 inch water equivalent to every 10 inches of new snowfall.

E Amount is partially estimated.

M One or more days of record missing; if average value is entered, less than 10 days record is missing. See "Daily Temperature" table for detailed daily record. Degree day data, if carried for this station, have been adjusted to represent the value for a full month.

R Amounts from recording gage. (These amounts are essentially accurate but may vary slightly from the amounts to be published later in Hourly Precipitation Data.)

T Trace, an amount too small to measure.

V Includes total for previous month.

IN THE STATION INDEX THE SYMBOLS AND LETTERS WHEN USED INDICATE THE FOLLOWING:

AR This entry in time of observation column in Station Index means after rain.

C Recording Rain Gage Station. Hourly precipitation values are processed for special purposes, and are published later in the "Hourly Precipitation Data" bulletin. If daily amounts are published in "Climatological Data" bulletin they are from a separate non-recording gage, except where indicated by reference 'R'. Such amounts may differ from amounts published from the recording gage in the "Hourly Precipitation Data" bulletin.

G "Soil Temperature" table.

H "Snowfall and Snow on Ground" table. Omission of data in any month indicates no snowfall and/or snow on ground in that month.

J "Supplemental Data" table.

SS This entry in time of observation column in Station Index means observation made near sunset.

VAR This entry in time of observation column in Station Index means variable.

\# Thermometers are generally exposed in a shelter located a few feet above sod-covered ground; however, this reference indicates that the thermometers are exposed in a shelter located on the roof of a building.

‡ DRAINAGE CODE: 1-BEAR 2-BOISE 3-CLEARWATER 4-COEUR D'ALENE 5-KOOTENAI 6-LOST 7-PALOUSE 8-PAYETTE 9-PEND OREILLE 10-ST. JOE 11-SALMON 12-SNAKE 13-OWYHEE

Stations appearing in the tables with no data were either missing or received too late to be included in this issue.

General weather conditions in the U.S. for each month are described in the CLIMATOLOGICAL DATA NATIONAL SUMMARY and STORM DATA.

Information concerning the history of changes in locations, elevations, exposure, etc., of substations through 1955 may be found in the publication "Substation History" for this State, price 40 cents. Similar information for regular National Weather Service Offices may be found in the latest annual issue of Local Climatological Data, price 15 cents. These publications may be obtained from the National Climatic Center at the address shown above.

Subscription Price: $4.50 a year for each section including annual summary; $4.70 additional for foreign mailing; 35¢ single copy; 30¢ summary. Make checks payable to Department of Commerce, NOAA: send payments and orders to: National Climatic Center, Federal Building Asheville, N. C. 28801. Attn: Publications.

I certify that this is an official publication of the National Oceanic and Atmospheric Administration, and is compiled from records on file Climatic Center, Asheville, North Carolina 28801.

William H. Haggard
Director, National Climatic Center

USCOMM-NOAA-ASHEVILLE, N.C. 11/4/75-1010

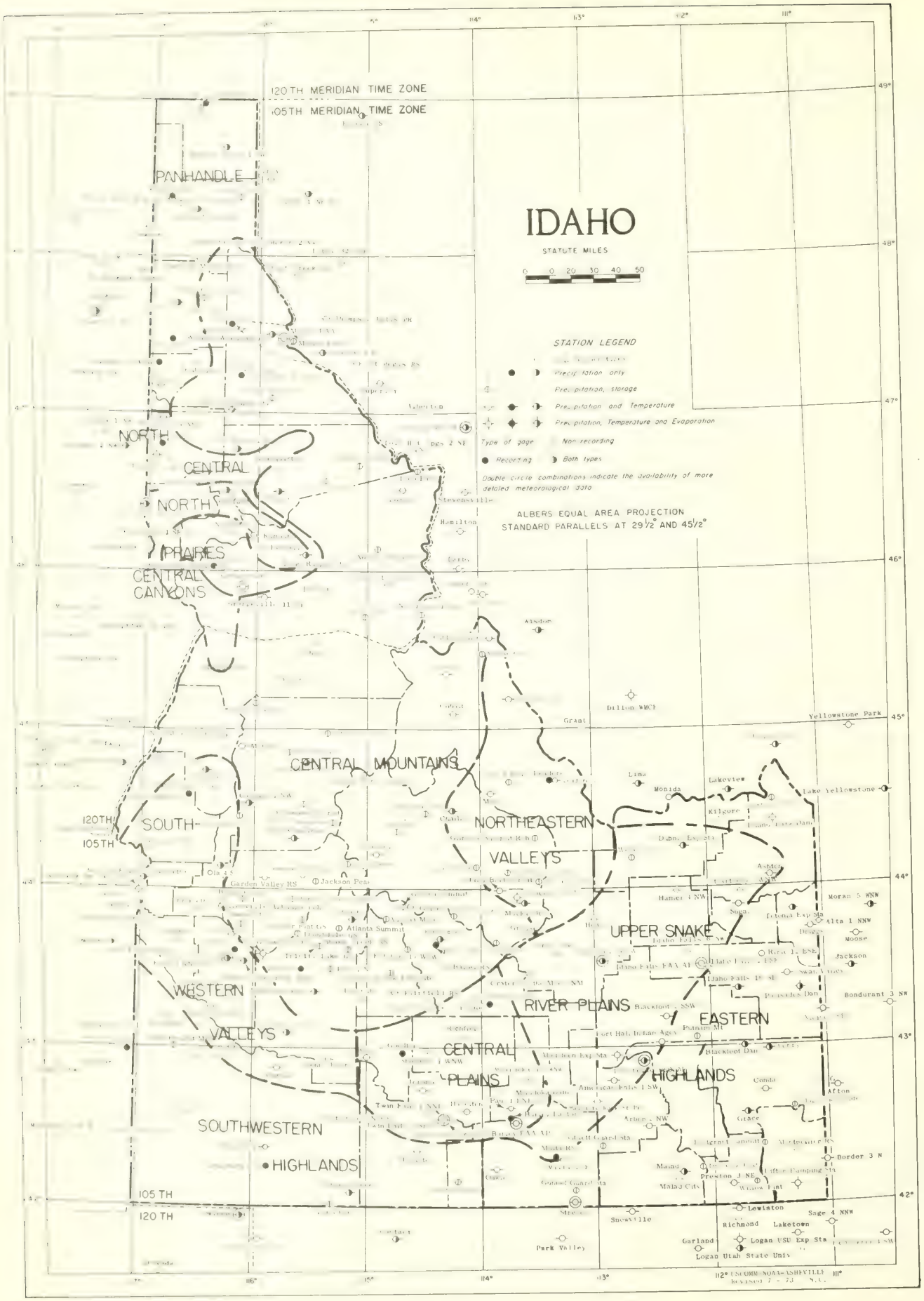
120TH MERIDIAN TIME ZONE
105TH MERIDIAN TIME ZONE
PANHANDLE
IDAHO
STATUTE MILES
0 20 30 40 50
STATION LEGEND
Precipitation only
Precipitation, storage
Precipitation and Temperature
Precipitation, Temperature and Evaporation
Type of gage
Non-recording
Recording
Both types
Double circle combinations indicate the availability of more detailed meteorological data
ALBERS EQUAL AREA PROJECTION
STANDARD PARALLELS AT 29½° AND 45½°
NORTH CENTRAL
NORTH PRAIRIES
CENTRAL CANYONS
CENTRAL MOUNTAINS
SOUTH-
120TH
105TH
NORTHEASTERN VALLEYS
UPPER SNAKE
WESTERN VALLEYS
RIVER PLAINS
EASTERN HIGHLANDS
CENTRAL PLAINS
SOUTHWESTERN HIGHLANDS
105 TH
120 TH
Hamilton
Dillon WMCE
Grant
Yellowstone Park
Lima
Monida
Lakeview
Lake Yellowstone
Kilgore 1
Ashton
Hamer 4 NW
Moran 5 WNW
Alta 1 NNW
Moose
Jackson
Bondurant 3 NW
Garden Valley RS
Jackson Peak
Atlanta Summit
Blackfoot 5 NW
Fort Hall, Indian Agcy
Blackfoot Dam
Arbon 2 NW
Grace
Border 3 N
Malad
Preston 4 NE
Malad City
Lewiston
Sage 4 NNW
Richmond
Laketown
Garland
Logan USU Exp Sta
Logan Utah State Univ
Park Valley
Snowville
112° USCOMM-NOAA-ASHEVILLE
REVISED 7 - 73 N.C.

U S DEPARTMENT OF COMMERCE
NATIONAL CLIMATIC CENTER
FEDERAL BUILDING
ASHEVILLE, N.C. 28801

POSTAGE AND FEES PAID
U S DEPARTMENT OF COMMERCE
COM 210

THIRD CLASS

OCTOBER 1975 VOLUME 78 NUMBER 10

Climatological Data

IDAHO

TEMPERATURE AND PRECIPITATION EXTREMES

HIGHEST TEMPERATURE:	3 STATIONS	90	DATE 02
LOWEST TEMPERATURE:	TETONIA EXP STATION	-4	DATE 24
GREATEST TOTAL PRECIPITATION:	FENN RANGER STATION	8.42	
LEAST TOTAL PRECIPITATION:	GROUSE	.69	
GREATEST 1 DAY PRECIPITATION:	MIDDLE FORK LODGE	2.25	DATE 21
GREATEST TOTAL SNOWFALL:	DIXIE	28.5	
GREATEST DEPTH OF SNOW OR ICE:	DIXIE	16	DATE 28

SUPPLEMENTAL DATA

	WIND (SPEED - M.P.H.)						RELATIVE HUMIDITY AVERAGES- PERCENT (STANDARD OF TIME MOUNTAIN)				NUMBER OF DAYS WITH PRECIPITATION							PERCENT OF POSSIBLE SUNSHINE	AVERAGE SKY COVER SUNRISE TO SUNSET
	RESULTANT DIRECTION	RESULTANT SPEED	AVERAGE	FASTEST MILE	DIRECTION OF FASTEST MILE	DATE OF FASTEST MILE	05	11	17	23	TRACE	.01-.09	.10-.49	.50-.99	1.00-1.99	2.00 AND OVER	TOTAL		
BOISE WSO AP	12	2.0	9.3	33	SE	25	59	46	39	52	4	2	7	0	0	0	13	43	6.9
LEWISTON WSO AP	-	-	-	40 %	-	05	81	69	59	-	3	9	5	0	0	0	17	-	7.8
POCATELLO WSO AP	22	8.6	11.4	35	SW	06	68	52	45	59	4	4	2	2	0	0	12	56	6.8

% PEAK GUST

CLEMSON UNIVERSITY LIBRARY
JAN 9 1976
SCI. TECH. & AGR. DIV.

noaa NATIONAL OCEANIC AND ATMOSPHERIC ADMINISTRATION / ENVIRONMENTAL DATA SERVICE / ASHEVILLE, N.C.

MONTHLY SUMMARIZED STATION AND DIVISIONAL DATA

IDAHO
OCTOBER 1975

STATION	TEMPERATURE												PRECIPITATION									
									NO. OF DAYS								SNOW, SLEET			NO. OF DAYS		
									MAX.		MIN.											
	AVERAGE MAXIMUM	AVERAGE MINIMUM	AVERAGE	DEPARTURE FROM NORMAL	HIGHEST	DATE	LOWEST	DATE	DEGREE DAYS	90° OR ABOVE	32° OR BELOW	32° OR BELOW	0° OR BELOW	TOTAL	DEPARTURE FROM NORMAL	GREATEST DAY	DATE	TOTAL	MAX. DEPTH ON GROUND	DATE	.10 OR MORE	.50 OR MORE	1.00 OR MORE
▪ ▪ ▪ PANHANDLE 01																						
BAYVIEW MODEL BASIN	52.8	36.3	44.6		65	4+	27	25	624	0	0	9	0	4.62		.93	4	.0	0		12	2	0
BONNERS FERRY 1 SW	53.7M	37.5M	45.6M	- .1	75	1	25	24	595	0	0	5	0	3.30	.91	.46	7	.5	1	25	12	0	0
CABINET GORGE	52.8	37.5	45.2		80	2	27	24	607	0	0	3	0	4.97		.87	4	3.0	T	23	15	3	0
COEUR D'ALENE 1 E	57.2	40.6	48.9	.1	82	2	28	24	491	0	0	2	0	3.50	1.12	.51	4	.0	0		15	1	0
PORTHILL	52.6	35.4	44.0	- 1.1	72	2	24	23	643	0	0	5	0	3.47	1.56	.37	10	.0	0		11	0	0
PRIEST RIVER EXP STA	53.7	38.0	45.9	1.4	78	2+	26	24	587	0	0	3	0	3.68	.46	.53	25	2.0	2	25	12	1	0
SAINT MARIES	57.0	36.5	46.8	- 1.4	85	2	25	24	559	0	0	8	0	3.12	.51	.67	5	T	0		12	1	0
SANDPOINT EXP STATION	52.9	36.9	44.9	- .8	71	6	26	23	616	0	0	5	0	4.68	1.36	.90	25	.0	0		13	3	0
TENSED	56.4	35.4	45.9		87	2	23	24	586	0	0	11	0	2.38		.55	21	.8	0		9	1	0
DIVISION			45.8	- .6										3.75	1.02			.7					
▪ ▪ ▪ NORTH CENTRAL PRAIRIES 02																						
COTTONWOOD	55.2	36.5	45.9		84	2	23	24	588	0	0	5	0	4.66		1.51	21				11	2	1
GRANGEVILLE	55.1	36.6	45.9	- 1.2	83	2	16	24	584	0	0	8	0	4.82	2.73	.95	12	6.0	6	23	14	3	0
MOSCOW-UNIV OF IDAHO	56.1	36.5	46.3	- 2.8	84	2	25	24	576	0	0	12	0	3.84	1.89	.78	21	1.0	0		13	3	0
NEZPERCE	53.9	36.5	45.2	- 1.7	80	2	14	24	607	0	0	9	0	3.90	1.89	1.22	21	9.0	5	23	10	3	1
POTLATCH 3 NNE	54.9	30.7	42.8	- 5.0	84	2	16	24	680	0	0	20	0	3.09	.97	.71	21		0		11	1	0
WINCHESTER 1 SW	51.5	32.8	42.2		80	2	10	24	699	0	0	17	0	5.23		1.25	21	9.5	4	23	12	2	2
DIVISION			44.7	- 2.6										4.26	2.20			6.4					
▪ ▪ ▪ NORTH CENTRAL CANYONS 03																						
DWORSHAK FISH HATCHERY	59.9	40.9	50.4		84	2	32	27	446	0	0	1	0	4.22		.85	21	.0	0		11	3	0
FENN RANGER STATION	54.0M	38.6	46.3M	- 3.2	78	3	30	27+	576	0	0	6	0	8.42	5.34	1.70	22	2.0	2	23	17	6	2
KOOSKIA	60.0	35.0	47.5	- 3.2	87	2	24	27	533	0	0	12	0	4.41	1.81	1.30	21	T	0		13	3	1
LEWISTON WSO AP //R	60.1	42.7	51.4	.4	89	2	31	24	417	0	0	1	0	1.92	.84	.43	21	.0	0		5	0	0
OROFINO	59.2	40.4	49.8	- 1.5	83	3	32	27	463	0	0	1	0	4.41	2.08	.97	21	.0	0		10	2	0
RIGGINS	61.4	37.3	49.4	- 5.9	85	3	27	24+	480	0	0	12	0	2.86	1.33	1.18	7	.0	0		8	1	1
DIVISION			49.1	- 2.9										4.37	2.32			.3					
▪ ▪ ▪ CENTRAL MOUNTAINS 04																						
ANDERSON DAM	61.3	39.1	50.2	- 1.9	87	2	25	24	456	0	0	9	0	4.00	2.80	1.47	26	5.0	4	25	5	3	2
ARROWROCK DAM	59.5	36.8	48.2	- 2.1	86	3	22	25	513	0	0	6	0	3.08	1.79	1.00	26	3.0	3	27	6	2	1
AVERY R. S. NO 2	53.9	36.6	45.3	- 3.1	78	2	28	27+	604	0	0	7	0	6.05	2.87	.89	4		0		16	2	0
BROWNLEE DAM	64.3	42.2	53.3		87	4+	28	24	375	0	0	4	0	2.51		.73	7	.0	0		8	1	0
CASCADE 1 NW	55.0	32.5	43.8	.0	79	3	14	24	648	0	0	18	0	5.09	3.19	1.37	7	7.0	2	27+	7	4	2
COBALT	56.4	29.1	42.8		79	1	15	28	682	0	0	21	0	3.20		.81	7	3.0	3	27+	7	3	0
DIXIE	48.8	23.7	36.3		76	3	7	28+	884	0	1	29	0	5.96		1.23	22	28.5	16	28	12	5	2
ELK CITY	53.1	30.5	41.8		83	3	15	25+	710	0	0	20	0	4.80		.80	21	12.6	8	23	11	3	0
ELK RIVER 1 S	54.9	33.8	44.4		81	3	26	27	632	0	0	14	0	3.72		.61	21		0		11	3	0
FAIRFIELD RANGER STA	59.5	28.6	44.1		82	3+	11	24	642	0	0	24	0	0	1.87	.95	26		0		5	1	0
GARDEN VALLEY RS	64.5M	35.3M	49.9M	1.3	87	3	21	24	458	0	0		0					.0	0				
GRANGEVILLE 11 SE	58.5	39.8	49.2		83	2	30	24	486	0	0	4	0	5.99		1.59	21	1.0	0		12	4	1
GROUSE	55.5	24.9	40.2		75	2	5	24	758	0	1	25	0	.69	.06	.20	26+	2.0	0		3	0	0
HAILEY RANGER STATION	59.7M	31.0M	45.4M	- 1.2	77	2	15	24		0	0		0	1.84	.99								0
HEADQUARTERS	53.1M	32.3	42.7M		85	3	23	24	683	0	0	19	0	4.71		.95	21	4.0	3	23	15	2	0
MILL CITY	58.4	28.7	43.6	- .8	82	2	13	28+	655	0	0	21	0	2.24	1.32	1.10	25	6.0	6	25	3	2	1
IDAHO CITY	59.0	31.9	45.5	- 1.2	83	3+	14	24	596	0	0	19	0	3.63	1.93	1.03	26	16.0	6	27	7	4	1
KELLOGG	56.7	39.2	48.0		87	3	31	24	521	0	0	1	0	3.54		.74	4	T	0		11	2	0
KETCHUM R S	56.7M	26.1M	41.4M		74	3	10	29	720	0	0		0	2.56		.77	28				6	2	0
LOWMAN	60.6	32.8	46.7		87	2	21	24	561	0	0	17	0	2.65		.82	21		0		6	2	0
MC CALL	53.0	29.6	41.3	- 1.9	78	3	10	24	726	0	0	21	0	5.51	3.17	1.62	7	11.0	11	27	10	5	1
MIDDLE FORK LODGE	56.9	31.4	44.2		82	4+	26	29+	640	0	0	22	0	0	5.45	2.25	21	.1	0		7	4	2
NEW MEADOWS RANGER STA	55.2	29.9	42.6	- .3	86	3	16	24	689	0	0	22	0	4.66	2.39	2.07	7	3.5	2	25	9	2	1
NORTH STAR RANCH	54.6	34.0	44.3		80	3	23	24	632	0	0	11	0	5.03		1.18	22	T	T	28+	11	5	1
PIERCE //R	52.9	30.3	41.6	- 2.3	84	3	24	28+	716	0	0	24	0	6.88	3.23	1.12	21	2.8	1	28+	15	5	1
POWELL	51.7	31.5	41.6		82	3	22	25	717	0	0	19	0	6.02		1.12	21	13.0	7	28+	13	4	1
SHOUP	57.2	35.5	46.4		77	2	23	24	571	0	0	7	0	2.99		.84	26		0		6	3	0
STANLEY																							
TAYLOR RANCH	55.9	32.3	44.1		79	6	20	25+	640	0	0	17	0	2.69		.52	7	.7	T	28+	11	1	0
WALLACE WOODLAND PARK	53.1	36.8	45.0	- 1.0	79	3	29	29+	614	0	0	5	0	5.46	1.84	1.12	4		0		15	2	1
WARREN	53.0M	26.0M	39.5M		78	2	0	24	771	0	0		1	0	3.93	1.04	7		7	28		2	1
YELLOW PINE 7 S	51.9M	27.4	39.7M		78	3	12	25+	779	0	0	23	0	5.83		1.80	7	6.3	5	28	9	4	3
DIVISION			44.3	.1										4.09	1.74			5.7					
▪ ▪ ▪ SOUTHWESTERN VALLEYS 05																						
BOISE 7 N	59.5	40.5	50.0		85	2	19	24	464	0	0	5	0	2.98		.76	7	2.2	T	27+	8	2	0
BOISE LUCKY PEAK DAM	63.4	40.8	52.1		90	2	23	24	404	1	0	4	0	2.71				T	0				0
BOISE WSO AP //R	63.0	41.6	52.3	.2	90	2	23	24	399	1	0	3	0	1.99	1.19	.49	21	T	0		7	0	0
BRUNEAU	67.5	40.9	54.2		90	2	22	24	339	1	0	2	0	2.26		.96	11	.0	0		5	1	0

SEE REFERENCE NOTES FOLLOWING STATION INDEX

MONTHLY SUMMARIZED STATION AND DIVISIONAL DATA

IDAHO
OCTOBER 1975

STATION	TEMPERATURE												PRECIPITATION									
										NO. OF DAYS								SNOW, SLEET			NO. OF DAYS		
										MAX.		MIN.											
	AVERAGE MAXIMUM	AVERAGE MINIMUM	AVERAGE	DEPARTURE FROM NORMAL	HIGHEST	DATE	LOWEST	DATE	DEGREE DAYS	32° OR ABOVE	32° OR BELOW	32° OR BELOW	0° OR BELOW	TOTAL	DEPARTURE FROM NORMAL	GREATEST DAY	DATE	TOTAL	MAX. DEPTH ON GROUND	DATE	.10 OR MORE	.50 OR MORE	1.00 OR MORE
CALDWELL	65.8	41.4	53.6	2.8	85	2	23	24	354	0	0	2	0	1.52	.71	.48	7	.0	0		7	0	0
CAMBRIDGE	60.7	36.1	48.4	- .1	82	2	17	24	508	0	0	12	0	4.16	2.66	1.40	6	T	0		8	4	1
COUNCIL	61.1	38.3	49.7	.0	85	3+	19	24	470	0	0	6	0	5.83	3.71	1.69	7	.0	0		10	3	3
DEER FLAT DAM	64.4	41.8	53.1	1.9	81	3+	22	24	374	0	0	2	0	1.38	.64	.55	7	T	0		5	1	0
EMMETT 2 E	65.4	39.3	52.4	.7	84	5	20	24	391	0	0	7	0	1.97	1.00	.75	7	.0	0		5	2	0
GLENNS FERRY	66.0M	36.8	51.4M	- 1.2	88	2	20	23	414	0	0	3	0	2.07	1.56	.81	25	.0	0		4	2	0
GRAND VIEW 2 W	66.6M	37.2M	51.9M	- .1	89	2	21	24	402	0	0	7	0	1.97	1.55	.63	7	.0	0		5	2	0
KUNA 2 NNE	63.8	38.8	51.3	.5	87	2	19	24	419	0	0	5	0	1.56	.81	.53	7	T	0		5	1	0
MOUNTAIN HOME	62.8M	37.8	50.3M	- 1.5	80	2	21	24	461	0	0	0	0	2.43	1.89	1.01	11	.0	0		5	2	1
OLA 4 S	62.5	35.0	48.8		83	2	15	24	496	0	0	15	0	3.21		1.01	7	.0	0		7	2	1
PARMA EXPERIMENT STA	63.9	35.6	49.8	- .5	84	6	19	24	463	0	0	8	0	1.61	.75	.88	7	.0	0		3	1	0
PAYETTE	63.8M	37.8M	50.8M	- .4	81	5	20	24	430	0	0		0	1.56	.71	.57	6	.0	0		5	1	0
SWAN FALLS POWER HOUSE	68.5	44.2	56.4	.4	88	5	27	24	291	0	0	1	0	1.60	1.11	.56	7	.0	0		4	2	0
WEISER 2 SE	64.2	38.4	51.3	.7	83	2	20	24	419	0	0	7	0	2.65	1.80	1.32	6	.0	0		7	1	1
DIVISION			51.5	.1										2.42	1.51			.1					
▪ ▪ ▪ SOUTHWESTERN HIGHLANDS 06																							
HOLLISTER	59.9	37.8	48.9	- .7	82	2	20	24	499	0	0	0	0	1.87	1.16	.95	26		0		4	2	0
REYNOLDS	59.8	34.5	47.2		81	6+	21	24	549	0	0	14	0	3.00		1.24	7	.0	0		4	3	1
THREE CREEK	58.0	30.0	44.0	- 1.0	80	2	12	24	642	0	1	23	0	2.96	1.94	.80	26	9.0	2	22	6	3	0
DIVISION			46.7	- 2.0										2.61	1.69			4.5					
▪ ▪ ▪ CENTRAL PLAINS 07																							
BLISS	66.2M	38.7M	52.5M	.6	87	2	22	24	371	0	0		0	2.49	1.99				0				
BURLEY FAA AP	61.4	34.8	48.1	- .6	84	2	19	25+	517	0	0	10	0	1.41	.80	.69	26	T	0		3	2	0
CASTLEFORD 2 N	64.0	35.0	49.5		82	2	21	25	472	0	0	9	0	2.05		.62	25		0		5	1	0
HAZELTON	63.3	34.3	48.8	- 1.7	84	3+	20	24	499	0	0	12	0	2.37	1.69	1.52	26	T	0		4	2	1
JEROME	62.1	36.3	49.2	- 1.9	86	2	22	24	485	0	0	8	0	2.31	1.72	1.20	26	T	0		5	1	1
MAGIC LAKE RESORT																							
MINIDOKA 10 WNW	60.9	30.6	45.8		83	3	16	25	587	0	0	19	0	1.82		1.06	26	T	T	24+	4	1	1
MINIDOKA DAM	61.9	36.3	49.1		82	5	23	25	484	0	0	9	0	1.66		1.14	26	T	0		2	1	1
PAUL 1 ENE	60.7	31.2	46.0	- 2.3	85	3	19	25	580	0	0	20	0	1.99	1.28	.64	27	T	0		4	3	0
PICABO	57.2	29.2	43.2		79	4	12	24	669	0	0	21	0	1.73		1.04	26	3.0	3	26	3	1	1
RICHFIELD	60.3	32.8	46.6	- .7	80	3+	18	25	563	0	0	14	0	1.78	1.15	.70	26	.0	0		4	1	0
SHOSHONE 1 WNW	62.6	37.8M	50.2M	.3	82	2	22	23	444	0	0		0	2.19	1.55	1.29	26	.0	0		3	2	1
TWIN FALLS 3 SE	62.4	35.3	48.9	- 1.0	84	3	25	25+	491	0	0	7	0	2.65	1.97	.80	26	.0	0		6	2	0
TWIN FALLS WSO	60.6	35.1	47.9		83	3	23	24	524	0	0	5	0	2.59		.77	26	T	0		5	2	0
DIVISION			48.1	- 1.8										2.08	1.45			.3					
▪ ▪ ▪ NORTHEASTERN VALLEYS 08																							
CHALLIS	56.3	30.9	43.6	- 3.4	78	2	16	25+	654	0	0	16	0	1.72	1.32	.67	11		0		5	1	0
CHILLY BARTON FLAT	54.8	27.7M	41.3M	.4	74	2+	12	24	730	0	1	27	0	1.44	.90	.34	7	.0	0		6	0	0
GIBBONSVILLE	53.7	28.6	41.2		76	4+	16	24	730	0	1	23	0	2.52		.72	26	2.0	2	26	5	3	0
LEADORE 2	55.2	29.1	42.2		77	2	11	27+	700	0	1	21	0	1.24		.40	7	T	0		4	0	0
MACKAY RANGER STATION	55.9	28.5	42.2	- 3.0	74	5	15	28+	699	0	1	20	0	1.15	.58	.34	22	T	0		4	0	0
MACKAY 4 NW	54.7	29.2	42.0		74	2+	15	24	709	0	2	20	0	1.36		.41	7	1.0	0		4	0	0
MAY	60.2	30.0	45.1	- .2	81	2	15	26+	609	0	0	19	0	1.09	.60	.58	7	T	T	24	2	1	0
SALMON 1 N	59.5	33.8	46.7	1.2	78	2	20	23	564	0	0	17	0	1.84	1.25	.66	7	.0	0		5	2	0
DIVISION			43.0	- 1.8										1.55	.99			.4					
▪ ▪ ▪ UPPER SNAKE RIVER PLAINS 09																							
ABERDEEN EXP STATION	59.1	32.2	45.7	- 1.0	80	4+	18	23	592	0	0	17	0	2.17	1.55	.61	14	5.6	6	23	5	3	0
AMERICAN FALLS 1 SW	61.3	35.9	48.6	- .4	80	7+	22	25	507	0	0	8	0	2.22	1.46	1.07	26	10.5	8	23	3	2	1
ARCO 3 SW	58.7M	29.5M	44.1M		78	2	11	24	641	0	0	21	0	1.02		.35	22		0		3	0	0
ASHTON	53.8	29.7	41.8	- 2.6	78	8	7	24	713	0	1	22	0	2.66	1.37	.85	22	7.0	5	25+	8	2	0
BLACKFOOT 2 SSW	59.2M	33.7M	46.5M	- 2.8	82	5	19	23	556	0	0		0						0				
CRATERS OF THE MOON NM	54.1	29.7	41.9		76	2	13	25+	709	0	2	20	0	1.28		.70	26	4.6	2	26	3	1	0
DUBOIS EXP STATION	55.0	33.0	44.0	- 1.7	75	6	14	24	643	0	2	14	0	1.08	.38	.47	22	5.0	2	24+	4	0	0
FORT HALL INDIAN AGNCY	63.8	40.0	51.9	3.2	87	2	27	23	412	0	0	5	0	2.22	1.42	.91	26	.0	0		6	1	0
HAMER 4 NW	58.6M	22.2M	40.4M		79	6	6	24	754	0	0		0	.98		.75	22	3.4	3	25+	2	1	0
IDAHO FALLS 2 ESE	58.1M	32.5	45.3M		79	6	22	23	603	0	0	17	0						0				
IDAHO FALLS FAA AP	57.0	31.6	44.3	- 2.0	80	5	17	23	634	0	1	18	0	1.67	1.10	.62	22	2.4	1	25+	4	2	0
IDAHO FALLS 46 W	57.1	28.5	42.8	- 1.2	80	2	15	29+	683	0	1	22	0	1.16	.71	.52	22	1.5	2	22	5	1	0
MALTA 2 E	62.2	32.5M	47.4M		85	2	18	24	529	0	0		0	1.82		.81	26	.0	0		6	1	0
MASSACRE ROCKS ST PK	62.3M	34.5M	48.4M		84	2	21	25	507	0	0		0	1.85		1.02	26	2.0	2	23	3	2	1
POCATELLO WSO AP //R	59.9	36.2	48.1	- .3	82	6+	21	23	521	0	0	1	0	2.54	1.79	.95	26	7.6	6	23	4	2	0
ST ANTHONY 1 WNW	56.7	30.1	43.4	- 2.5	79	7	13	24	661	0	1	20	0	1.67	.73	.47	23	7.8	7	23	5	0	0
SUGAR	57.7	31.9	44.8	- .3	78	5	12	24	619	0	1	19	0	2.16	1.38	1.09	22	9.5	5	22	5	1	1
DIVISION			45.3	- 1.2										1.77	1.06			4.8					

SEE REFERENCE NOTES FOLLOWING STATION INDEX

MONTHLY SUMMARIZED STATION AND DIVISIONAL DATA

IDAHO
OCTOBER 1975

STATION	TEMPERATURE												PRECIPITATION									
										NO. OF DAYS										NO. OF DAYS		
										MAX.		MIN.										
	AVERAGE MAXIMUM	AVERAGE MINIMUM	AVERAGE	DEPARTURE FROM NORMAL	HIGHEST	DATE	LOWEST	DATE	DEGREE DAYS	90° OR ABOVE	32° OR BELOW	32° OR BELOW	0° OR BELOW	TOTAL	DEPARTURE FROM NORMAL	GREATEST DAY	DATE	SNOW, SLEET TOTAL	MAX. DEPTH ON GROUND	DATE	.10 OR MORE	.50 OR MORE	1.00 OR MORE
EASTERN HIGHLANDS 10																						
ARBON 2 NW	59.8	31.9	45.9		80	2	15	23	583	0	0	17	0	D 2.57		1.24	26	10.0			8	1	1
CONDA	54.9M	28.7M	41.8M	- 1.6	79	7	11	28	712	0	2	25	0	2.61	1.33	1.35	27		0		5	1	1
DRIGGS	53.4	28.1	40.8	- 2.9	70	6+	12	25	746	0	1	23	0	3.21	2.00	.83	26		5	26	4	2	0
GRACE	58.5	30.8	44.7	- .6	78	2	17	25	622	0	0	23	0	1.53	.53	.60	26		0		6	1	0
HENRY	53.3	26.7	40.0		74	7	13	25	767	0	2	28	0	1.28		.37	8		0		5	0	0
IDAHO FALLS 16 SE	53.0M	29.2	41.1M		76	3	5	24	752	0	1	21	0	2.47		.70	26	16.3	5	27	5	1	0
ISLAND PARK DAM	51.6	26.6	39.1	- 1.2	75	2	5	24	793	0	1	26	0	3.62	1.75	1.32	25	24.5	15	26	6	2	1
KILGORE	51.1	25.1	38.1		71	6+	7	24	827	0	3	26	0	D 1.72		.47	26	11.5	6	27	5	0	0
LIFTON PUMPING STATION	54.7	27.0	40.9	- 2.9	73	6+	14	28+	740	0	0	26	0	2.46	1.63	.99	27	11.0	M	27	5	2	0
MALAD	60.7	33.3	47.0	- 2.1	80	6	19	24	552	0	0	11	0	1.80	.84	.63	26	T	0		5	1	0
MALAD CITY																							
MONTPELIER RANGER STA	56.1M	24.3M	40.2M	- 3.7			12	29+	762	0	0		0	1.93	.83	.92	27	7.4	M	27	5	1	0
OAKLEY	60.2	37.9	49.1	- 1.6	81	2	24	25	488	0	0	6	0	1.76	1.06	.99	26	.0	0		2	2	0
PALISADES DAM	57.3	34.5	45.9		79	6+	21	26	586	0	1	12	0	3.24		1.10	26		0		7	2	1
PRESTON SUGAR FACTORY	60.2	27.5	43.9		80	7	14	25	648	0	0	25	0	2.41		.64	27	.8	0		7	1	0
STREVELL	57.3M	M	M		78	3	17	25		0	0		0	1.70	.97	.60	7	10.0	1	26	5	1	0
SWAN VALLEY	57.9	29.9	43.9		79	6	17	25	646	0	1	21	0	1.78		.45	26	4.0	1	25	7	0	0
TETONIA EXP STATION	54.6	28.1	41.4		76	6	- 4	24	727	0	2	22	1	2.65		.65	13		0	22	7	2	0
DIVISION			42.7	- 2.5										2.28	1.19			8.7					

SEE REFERENCE NOTES FOLLOWING STATION INDEX

DAILY PRECIPITATION

IDAHO
OCTOBER 1975

STATION	TOTAL	DAY OF MONTH																												
		1	2	3	4	5	6	7	8	9	10	11	12	13	14	15	16	17	18	19	20	21	22	23	24	25	26	27	28	29	30	31
x x x																																
PANHANDLE 01																																
BAYVIEW MODEL BASIN	4.62				.03		.36	.30	.26		.03	.40	T			.05			.28		.06	.12	.28	T			.70		.41	.04	.11	.29
BOMMERS FERRY 1 SW	3.30			.07	.35		.26	.46			.30					.10			.12	T		.10	.06			.43	.12	.07	.21	.31	.34	
CABINET GORGE	4.97			.18	.87		.37	.36	T		.34			T	T	.18			.10	.13		.22	.16	.36	.04	.52	.11	.03	.32	.06	.56	.06
COEUR D'ALENE 1 E	3.50			.11	.51		.17	.22	T		.20	.20		.03	.10	.04			.04			.19	.24			.40	.18	.14	.31	.10	.24	.08
PORTHILL	3.47			.27		.28	.28	.07	.02	.04	.37				.09		.07	.09	.06	.32	.02	.28			T	.35	.06	.19	.16	.30	.14	
PRIEST RIVER EXP STA	3.68			.05	.46		.22	.35			.27					.09		T	.06		T	.17	.15			.53	.20	.28	.22	.20	.43	
SAINT MARIES	3.12			.20			.67	.17	.01		.24	.02				.03				.10		.30	.18	.02		.40	.12	.04	.18	.10	.31	.03
SANDPOINT EXP STATION	4.68			.11	.71		.29	.31			.41					.17				.14		.14	.18			.90	.05	.03	.47	.16	.61	
TENSED	2.38			.30		T	.24	.12		T	.12		.03				.05		.08	T		.55	.05		.15	.35	.15		.13	.06		
x x x																																
NORTH CENTRAL PRAIRIES 02																																
COTTONWOOD	4.66				.25		.46	.23	.22		.17	.51	.36	.03						.02	.08	1.51	.16	.05		.43	.08	.10				
GRANGEVILLE	4.82			.06	.31		.53	.40				.38	.95	.11					.20	.13	.51	.04	.40	.40	.03	.14	.10		.12		.01	
MOSCOW-UNIV OF IDAHO	3.84			.12	.14		.31	.12			.17		.60	.01						.08		.78	.15	.10	.01	.50	.40	.13	.03	.04	.15	
NEZPERCE	3.90			.11	.16		.17	.24			.04	.12	.62	.01		.05	T		.05	T	.12	1.22	.25	.52	.01	T	.09	.02	.03		.06	01
POTLATCH 3 NNE	3.09			.10	.17		.29	.15			.24	.02	.44			.03						.71	.01	.03	.34		.06	.11		.14	.25	
WINCHESTER 1 SW	5.23			.17	.26	T	.48	.49		T	.19	T	1.20	.20		.01	T		T	.01	.12	1.25	.16	.35	T	.05	.14	.02	.04		.09	T
x x x																																
NORTH CENTRAL CANYONS 03																																
DWORSHAK FISH HATCHERY	4.22				.53	.03	.19	.22	.02		.04	.19	.52	.13		.08	.01		.15		.03	.85	.28	.24	.09	T	.03	.04	.47			.08
FENN RANGER STATION	8.42				.33	.21	.03	.45	.26		T	.28	.67	.15	.21	.13	.10		.26	T	.05	1.30	1.70	.71	.12		.70	.03	.02			.70
KAMIAH	4.39				.17		.11	.09			.29	.12	.53	.01		.08			.18	.03	.02	1.30	.42	.57	.04	T	.17	.01	.07	T	.05	.09
KOOSKIA	4.41		T		.19		.12	.37			.12	.17	.54			.07			.19	T	.17	1.30	.24	.60			.13				.13	.07
LEWISTON WSO AP //A	1.92		.07		.02	.01	.35	.06			.12		.41			T				T	.32	.43	.01	.04		.03	T	.03			.02	
ORofino	4.41				.70	T	.15	.23	.05		.03	.43	.40	.04	T	.09			.08		.05	.97	.34	.22	.09		.28	.03	.17			.05
RIGGINS	2.86				.13	.03		1.18		.08		.21	.18								.10	.20				.45	.30					
x x x																																
CENTRAL MOUNTAINS 04																																
ANDERSON DAM	4.00							.51			T	1.06	.08										.40			.42	1.47	.06				
ARROWROCK DAM	3.08				.02		.02	.38	.07		.07	.10	.42	T									.45				1.00	.50	.05			
AVERY R. S. MD 2	6.05			.03	.89	.09	.62	.42	.15		.29	.30	.12										.37	T	.10	.43	.28			.05	.35	.41
BROWNLEE DAM	2.51							.73	.02		.17	.11	.32	.06								.19	.10	.06			.40		.35			
CASCADE 1 NW	5.09		T		.06		.43	1.37	.01		.08	.73	.04		T							.78	.39	T	T	.02	1.01	.10	.05		T	T
CENTERVILLE ARBAUGH RH	4.19				.04		.13	1.16		.03		.38	.02									.03	.53	.10		.51	1.11	.08	.07			
COBALT	3.20						.06	.81	.06		.03	.38	.10	.15								.51	.39		.03		.68					
DIXIE	5.96				.06	.15	.07	1.17	.12			.07	.48	.05	.15	T				T	T	.65	1.23	.52	.19	T	.69	.11	.25			
ELK CITY	4.80				.39	.09	.02	.46	.12			.02	.67	.08	.05	.03	.03		.11	.02	.13	.80	.75	.44	.02		.30	.03	.16			.08
ELK RIVER 1 S	3.72			.55	T	.32	.30	.03	T	.02	.20		.37	T	T	.04			.03			.61	.10	.12		T	.60		.23	.04		.16
FAIRFIELD RANGER STA	D 1.87							.19			T	.39		.10									.04			D .20	.95				T	
FEATHERVILLE	2.42				T		T	.25	T		T	1.10	T			T					.01	.05	.01			.80	.05	.15				
GARDEN VALLEY RS	--							1.12				--	--								.04					x	x	1.21				
GRANGEVILLE 11 SE	5.99			.08	.41		.13	.56	.10		.02	.23	.46	.64	.01	.02			.07	.01	.17	1.59	.74	42	.01	.01	.28	.01	.01			.01
GROUSE	.69							.15				.06		.03									.20				.20	.05				
HAILEY RANGER STATION	1.84							.40			.05	.04	.29										.41				x	x	.65			
HEADQUARTERS	4.71						.06	.35	.36	.01	.01	.15	.55	.19	.01	.24	.14		.12	.01	.20	.95	.35	.33		.01	.07	.10	.31			.19
HILL CITY	2.24							.36				.78														1.10	T					
IDAHO CITY	3.63						.09	.81				.52	.10	.04								.03	.53	T		.12	1.03	.30	.06			
KELLOGG	3.54				.74	.01	.17	.29	.13	T	.08	.18	.07	T	T	.05	T	T	.15	.02	.06	.09	.23	T	T	T	.16	.23	.23	.05	.09	.51
KETCHUM R S	2.56							.27	.20				.73	.26	T								.33						.77			
LOWMAN	2.65				.04		.12	.76			.04	.39	.04	T								.82	T	.06		.03	.10	.20	.05			
MC CALL	5.51	.45			.02		.46	1.62	.04	T	.14	.64				T					T	.67	.25	.01	T	.50	.18	.60	T		.02	.02
MIDDLE FORK LODGE	D 5.45				.05	.01		.59	.26			.30	.18	.08				.02		.60	1.05	2.25			.05			D .01				
NEW MEADOWS RANGER STA	4.66				.01		.06	2.07			.09	.05	.17	.40		.01	T			.01	T	.39	.18	.06		.75	.15	.15	.10			.01
NORTH STAR RANCH	5.03				.01	.28	.01	.55	.34	.03		.04	.50	.04	.15	.01	.06			.02	.12	.78	1.18	.08			.55	.01	.15			.12
PIERCE //A	6.88				.82			.37	.44			.81	.22			.07	.25				.35	1.12	.58	.16	.10	.39	.48		.52	T		.20
POWELL	6.02				.56	.15	.04	.41	.32	.01		.24	.29	.14	.16	.04	.19	.01	.01	.08	.38	1.12	.91	.03	.04	T	.74	.05	.08			.02
SHOUP	2.99				.04		.20	.73	.01			.32	.02	.03		.04						.53	.22			T	.84	.01				
STANLEY	--	--	--	--	--	--	--	--	--	--	--	--	--	--	--	--	--	--	--	--	--	--	--	--	--	--	--	--	--	--	--	--
TAYLOR RANCH	2.69				T	T	.10	.52	.15			.18	.22	.06	.13							.11	.43	.10	.09		.37	.22	.01		T	
WALLACE WOODLAND PARK	5.46			T	1.12	.07	.17	.34	.25	T	.01	.24	.23	.33	T	.12	T	T	.16	T	.18	.29	.36	.02	.04	T	.74	.04	.18	.07	.09	.41
WARREN	D 3.93			T	.24		.91	1.04	.07		.25	.15	.07	.10		T						x	x	x	.25	T	D .40	.25	.20			
YELLOW PINE 7 S	5.83				.18		.04	1.80	.05		.01	.12	.38	T	T							1.09	1.05	T			.73	.18	.17		.03	
x x x																																
SOUTHWESTERN VALLEYS 05																																
BOISE 7 N	2.98			T	T		.11	.76			.02	.64	.05	.01								.30	.17	T		.37	.33	.13			.01	.08
BOISE LUCKY PEAK DAM	2.71						.01	.42	.14		.01	.25	.23	T								.55		.10		x	x	.97				.03
BOISE WSO AP //A	1.99						.30	.19			.02	.38		T								.48	.04	T		.19	.25	.13		T	T	
BRUNEAU	2.26							.40			.02	.96	.34										.25			.07	.22					
CALDWELL	1.52						.17	.48			.03	.18		.01									.11	.02		.25	.10	.15	T		.02	
CAMBRIDGE	4.16				T		1.40	.52			.20	.55	.03									.06		T		.31	.70	.14	.25			
COUNCIL	5.83						1.31	1.68			.24	.32	.25	.07								.28	.03			1.00	.20	.18			.20	.06
DEER FLAT DAM	1.38						.13	.55			.04	.09	T	T									.13	.01		.26	.03	.14	T		T	
EMMETT 2 E	1.97						.13	.75			.03	.19		.03								.04				.60	.20					
GLENNS FERRY	2.07						.33	.05				.65	.02	T								.15	T			.81	.06		T			
GRAND VIEW 2 W	1.97							.63			T	.56	.27										.31			T	.18	.02		T		
KUNA 2 NNE	1.56						.06	.53			T	.22		T								T	.34	T		.11	.23	.07	T		T	
MOUNTAIN HOME	2.45							.40	.06			1.01	.21	.02									.15				.52	.05	.03			
OLA 4 S	3.21						.28	1.01			.03	.55	.05	.01								.10	.35	T		.35	.39	.03	.08		T	
PARMA EXPERIMENT STA	1.61						.01	.88			.04	.04	.08	.07									.01	.02			.26	.05	.04			.11
PAYETTE	1.56						.57	.29			.07	.26	.03	T								.02	.02			.17	.01	T			.12	
SWAN FALLS POWER HOUSE	1.60						T	.56	.01			.19	T										.53			.06	.21	.04			T	
WEISER 2 SE	2.65						1.32	.25		.10	.17	.38	.05	.05	.05							T				.18	T	T			.10	
x x x																																
SOUTHWESTERN HIGHLANDS 06																																
HOLLISTER	1.87							.52				.12											.19			.07	.95	.02				
REYNOLDS	3.00						.03	1.24	.03	T	T				.26								.59				.80	.05				
THREE CREEK	2.96							.76				.52	.20	.20	T								.45	.02		T	.80	.01			T	
x x x																																
CENTRAL PLAINS 07																																
BLISS	2.49							.46			T	.42	.20	.04									.10			x	1.27	T				
BURLEY FAA AP	1.41							.50				T	T									T	.04			.15	.69	.03				
CASTLEFORD 2 N	2.05							.48				.11											.31			.62	.42	.09	.02			
HAZELTON	2.37							.55				.02	T										.14			.12	1.52	.02				
JEROME	2.31							.04	.30			.09	.02	.22									.18		T		1.20	.24	.02			
MAGIC LAKE RESORT	--	--	--	--	--	--	--	--	--	--	--	--	--	--	--	--	--	--	--	--	--	--	--	--	--	--	--	--	--	--	--	--
MINIDOKA 10 WNW	1.82								.43				T	.01									.11	.02	.01		1.06	.18				
MINIDOKA DAM	1.66							.37				.03	T										.06	.01	.01	.02	1.14	.02				

SEE REFERENCE NOTES FOLLOWING STATION INDEX

DAILY PRECIPITATION

IDAHO
OCTOBER 1975

STATION	TOTAL	DAY OF MONTH																												
		1	2	3	4	5	6	7	8	9	10	11	12	13	14	15	16	17	18	19	20	21	22	23	24	25	26	27	28	29	30	31
PAUL 1 ENE	1.00								.50			.01	.01	.09									.10		T		.62	.64	.02	T		
PICABO	1.73								.33			.03	.05	.04	.02								.22		T		1.04	T	T			
RICHFIELD	1.78							.38				.02											.26		T	.42	.70					
SHOSHONE 1 WNW	2.19							.50	.03			.04											.29		T	.04	1.29					
TWIN FALLS 3 SE	2.65							.38	.37			.04	.01	.24									.22				.80	.53	.06			
TWIN FALLS WSO	2.59							.27	.45			.06	.02	.09	T								.26		T		.77	.65	.02			
NORTHEASTERN VALLEYS 08																																
CHALLIS	1.72				T			.25	.41			.67	.02									T	.15			.22						
CHILLY BARTON FLAT	1.44							.34	.03			.26	.10	.11	.03	T							.20		.29		.08					
GIBBONSVILLE	2.52				T		.30	.60			T	.20			T	T					T	.70	T				.72	T			T	
LEADORE 2	1.24							.90				.32		.18								T	.34									
MACKAY RANGER STATION	1.15							.27	.01		.01	.02	.32										.34			.10	.08					
MACKAY 4 NW	1.36							.41	.01			.22	.21	.07	.01								.36			T	.07					
MAY	1.09							.58				.45	T	.02										.04	T	T						
SALMON 1 N	1.84						.13	.68	.02		T	.54										.11	.07				.31					
UPPER SNAKE RIVER PLAINS 09																																
ABERDEEN EXP STATION	2.17								.10			T	.03	.02	.61								T	.56			.60	.25				
AMERICAN FALLS 1 SW	2.22							.36	T			.02	.02	.07	.01								.06	.61			1.07					
ARCO 3 SW	1.02							.03	.07			.03	T	.31	T								.35	T			.23	T				
ASHTON	2.66							.10	.16			.07	.19	.23	.15	T							.85		.01	.16	.73	.01				
BLACKFOOT 2 SSW	-	-	-	-	-	-	-	-	-	-	-	-	-	-	-	-	-	-	-	-	-	-	-	-	-	-	-	-	-	-	-	-
CRATERS OF THE MOON NM	1.28							.04	.11			.07	T	.05									.26			.02	.70	.03				
DUBOIS EXP STATION	1.08								.13			T	.06	.16									.47				.26					
FORT HALL INDIAN AGNCY	2.22							.37	.16			11		.20	.06								.41				.91					
HAMER 4 NW	.98							T	.08				.02	.10									.75	T		.01	.02					
IDAHO FALLS 2 ESE	-							.12	.49				.05	.05	T								-			-	-					
IDAHO FALLS FAA AP	1.67							23	.03			.02	03	.18									.62			.04	.51	.01				
IDAHO FALLS 46 W	1.16							10					.17	.11									.52			.11	.15					
MALTA 2 E	1.82							36	.10	T	.15	T	.20	.20	T												.81	T				
MASSACRE ROCKS ST PK	1.85							.65				.02	.02	.02										.12	T		1.02	T				
POCATELLO WSO AP //R	2.54							.24	01			.05	.02	.47	T								.73	T	T	.07	.95	T				
ST ANTHONY 1 WNW	0 1.67								.09				.15	.11	.06D	.05							.25	.47			.44	.02	0 .03			
SUGAR	2.16							02	.23			.01	.14	.26	.04								1.09	T		.05	.32	T				
EASTERN HIGHLANDS 10																																
ARBON 2 NW	0 2.57							.30				38	.12	.15									.12	.16		0 .10	1.24	T				
CAMAS	2.61								.47					.30									.32	.17	T			1.35				
DRIGGS	3.21								.20				.12	77	.27				.22				.45	.22	.10	.03	.83					
GRACE	1.53							.13					.22	.25									.22	T			.60	.11				
HENRY	1.20								.37				02	.03	.20								.21	.14	T		T	.20	.11			
IDAHO FALLS 16 SE	2.47							.05	.36			.09	.13	.38	.11	T							.44	.05	.02	.05	.70	.09				
ISLAND PARK DAM	3.62								.25			.08	.22	.28	.02		.01						.88	T	.03	1.32	.48	.05	T			
KILGORE	0 1.72							.03	.18			.04	.07	.14	.04								.33D	.15D	.15	.06	.47	.05	.01			
LIFTON PUMPING STATION	2.46							.04	T				.30	.30	.02								.18	.02		T	.61	.99				
MALAD	1.80							.29				.09	.45	.12									.13	.03		.02	.63	.04				
MALAD CITY	-	-	-	-	-	-	-	-	-	-	-	-	-	-	-	-	-	-	-	-	-	-	-	-	-	-	-	-	-	-	-	-
MONTPELIER RANGER STA	1.93								.22					.41	.15								T	.16	.01		.05	.92	.01			
OAKLEY	1.76							.68			.05	.04		T													.99					
PALISADES DAM	3.24							.05	.52				.18	.35	.31								.48	.12	.02	.01	1.10	.06	.04			
PRESTON SUGAR FACTORY	2.41								.31				.16	.39	.19								.06	.29			.37	.64	T			
RIRIE 12 ESE	1.90							*	*	*	*	*	*	*	*	.90							*	*	*	.80	.15	.05				
STREVELL	1.70							.60				.15	.37	T									.15			T	.43	T				
SWAN VALLEY	1.78							.12	.26			T	.19	.17	.11								.33		T	.09	.45	.06				
TETONIA EXP STATION	2.65							.17	.03			.05	.12	.65	.25	T							.50	.09	.05	.24	.46	.04	T			

SEE REFERENCE NOTES FOLLOWING STATION INDEX

DAILY TEMPERATURES

IDAHO
OCTOBER 1975

STATION		DAY OF MONTH 1	2	3	4	5	6	7	8	9	10	11	12	13	14	15	16	17	18	19	20	21	22	23	24	25	26	27	28	29	30	31	AVERAGE
PANHANDLE 01																																	
BAYVIEW MODEL BASIN	MAX	63	64	65	65	62	59	50	50	54	53	50	56	56	53	52	58	52	58	57	57	52	43	45	41	46	44	45	44	46	49	47	52.8
	MIN	36	37	38	48	40	43	43	37	37	45	43	44	31	34	37	32	35	40	36	38	39	35	28	28	27	31	29	32	34	37	32	36.3
BONNERS FERRY 1 SW	MAX	75	73	62	62	58	52	48	56	50	48	57	55	54	56	60	59	67	60	55	52	49	47	43	46	41	48	45	43	43	46		53.7
	MIN	35	36	47	50	42	40	43	36	34	42	37	37	33	36	45	31	42	50	44	38	35	34	26	25	32	32	35	34	35	39		37.5
CABINET GORGE	MAX	75	80	66	62	71	59	47	52	50	48	57	57	50	50	59	54	63	58	52	51	44	47	43	43	37	46	44	40	42	45	44	52.8
	MIN	39	38	49	47	41	45	43	38	35	43	41	44	33	40	36	33	42	38	36	37	37	35	31	27	32	33	34	33	33	38	33	37.5
COEUR D'ALENE 1 E	MAX	80	82	75	60	73	73	49	53	58	54	58	59	56	56	59	60	66	65	58	56	52	43	49	47	47	48	47	45	46	50	49	57.2
	MIN	38	40	52	50	42	48	44	44	34	45	41	47	40	45	45	35	44	44	39	47	39	37	29	28	35	38	36	35	37	42	38	40.6
PORTHILL	MAX	70	72	63	63	55	51	49	54	49	48	54	55	59	53	59	57	64	61	56	51	46	48	45	43	38	49	44	42	42	46	45	52.6
	MIN	34	33	49	42	42	42	34	33	33	41	38	33	33	38	32	34	42	42	36	35	34	27	24	26	30	33	34	35	36	33	38	35.4
PRIEST RIVER EXP STA	MAX	78	78	70	60	59	56	49	53	50	50	60	59	56	50	60	55	66	60	55	53	48	49	44	45	41	45	41	40	43	46	45	53.7
	MIN	34	35	51	45	41	43	45	39	35	44	45	35	31	35	35	33	44	44	44	41	38	37	28	26	35	35	34	33	34	40	34	38.0
SAINT MARIES	MAX	80	85	82	57	74	70	49	55	57	56	54	53	50	55	60	58	71	68	54	52	52	45	45	45	45	45	46	46	48	57	52	57.0
	MIN	31	35	48	47	37	40	39	36	34	42	39	44	40	39	39	29	39	42	35	38	36	37	29	25	32	33	31	31	34	41	31	36.5
SANDPOINT EXP STATION	MAX	68	70	57	60	61	71	51	53	52	49	56	56	48	51	60	55	62	56	51	52	46	48	47	48	43	47	44	41	43	47	47	52.9
	MIN	33	33	46	39	40	44	42	34	38	43	40	34	31	31	44	31	42	46	42	42	36	33	26	28	33	35	34	33	34	40	36	36.9
TENSED	MAX	84	87	69	60	73	54	48	57	60	62	64	64	58	57	58	57	71	57	56	55	45	40	43	43	46	43	44	48	51	47	47	56.4
	MIN	28	31	51	42	42	42	37	34	35	36	33	42	36	36	32	30	42	36	36	35	35	35	27	23	32	32	32	32	42	38	32	35.4
NORTH CENTRAL PRAIRIES 02																																	
COTTONWOOD	MAX	81	84	76	70	76	70	50	54	53	55	47	49	52	52	54	55	70	59	58	53	51	50	38	33	34	41	43	44	52	57	51	55.2
	MIN	40	49	49	48	51	43	33	33	32	43	36	37	40	40	38	36	38	39	38	37	33	29	26	23	29	32	27	27	34	38	32	36.5
GRANGEVILLE	MAX	77	83	68	61	75	50	44	56	61	59	46	47	49	57	58	55	71	55	61	53	40	40	37	50	42	46	43	49	63	61	52	55.1
	MIN	39	39	54	47	36	44	38	35	35	42	36	40	40	40	41	34	38	43	35	40	32	31	27	16	38	35	26	32	32	42	29	36.6
MOSCOW-UNIV OF IDAHO	MAX	81	84	77	58	76	63	48	57	59	56	50	49	56	55	57	57	69	59	54	52	46	43	42	43	39	47	46	49	56	61	49	56.1
	MIN	45	50	51	41	42	42	40	32	35	42	30	41	36	31	34	36	42	42	35	42	31	32	30	25	31	31	31	31	35	37	28	36.5
NEZPERCE	MAX	78	80	69	59	75	64	46	55	54	55	45	47	51	56	56	55	70	58	55	48	40	40	38	38	40	47	42	45	58	57	49	53.9
	MIN	40	43	43	46	35	45	37	34	40	43	34	41	42	38	41	35	42	44	34	39	32	32	27	14	29	32	28	30	38	42	30	36.5
POTLATCH 3 NNE	MAX	80	84	64	58	74	61	53	56	59	55	51	50	53	57	55	57	69	53	54	49	45	42	42	43	39	45	45	48	52	60	48	54.9
	MIN	27	30	46	37	32	37	26	26	28	31	26	36	34	27	33	24	40	30	30	37	28	25	23	16	27	20	32	33	40	42	30	30.7
WINCHESTER 1 SW	MAX	78	80	65	56	70	64	43	50	54	52	46	41	49	54	53	54	65	52	54	51	40	37	35	35	35	40	41	40	55	54	53	51.5
	MIN	37	41	47	43	35	40	33	30	33	41	32	34	38	31	38	31	45	39	31	31	31	31	26	10	25	25	26	22	32	32	26	32.8
NORTH CENTRAL CANYONS 03																																	
DWORSHAK FISH HATCHERY	MAX	79	84	81	59	69	80	55	61	63	56	59	52	53	57	63	66	59	69	65	52	53	46	49	49	49	53	53	50	55	54	53	59.9
	MIN	42	44	48	55	43	43	46	39	41	44	43	43	47	42	44	39	41	45	40	44	38	39	35	34	35	37	32	34	38	40	33	40.9
FENN RANGER STATION	MAX	74	77	78	68	68	73	54	48	48	57	58	43	46	48	45	48	52				58	46	47	41	43	46	48	42	50	54	51	54.0
	MIN	39	38	40	48	40	48	45	40	36	40	42	39	42	45	42	39	38	40	36	44	46	35	30	30	30	30	30	32	36	38	39	38.6
KOOSKIA	MAX	85	87	73	67	83	74	53	65	58	61	51	55	56	65	60	63	73	68	54	52	46	48	45	48	45	54	51	55	57	50	58	60.0
	MIN	31	32	42	47	32	46	40	33	31	39	37	42	43	40	38	36	33	40	31	39	34	33	26	27	26	33	24	28	32	37	32	35.0
LEWISTON WSO AP	MAX	84	89	73	68	81	54	56	63	65	59	53	53	65	61	66	56	72	64	60	56	46	51	48	50	47	55	50	56	56	52	54	60.1
	MIN	46	51	56	49	45	49	45	40	47	44	42	47	45	41	45	43	48	43	43	41	39	38	34	31	38	39	37	37	43	43	34	42.7
OROFINO	MAX	78	82	83	70	69	76	55	53	66	57	59	58	55	55	64	66	58	68	64	50	52	45	48	49	52	45	52	50	55	51	51	59.2
	MIN	40	41	45	55	41	42	46	38	40	43	44	45	46	43	43	37	40	43	38	43	39	39	36	33	34	38	32	37	38	40	33	40.4
RIGGINS	MAX	82	83	85	80	68	82	53	50	63	64	65	51	55	53	67	65	63	61	60	65	63	50	43	45	47	49	51	55	54	66	65	61.4
	MIN	43	47	45	48	42	50	43	31	32	44	42	42	37	38	38	39	27	39	38	30	39	38	30	27	28	31	30	28	32	45	32	37.3
CENTRAL MOUNTAINS 04																																	
ANDERSON DAM	MAX	81	87	86	72	81	77	68	55	62	62	58	53	52	62	60	65	73	68	65	64	64	59	43	41	39	45	47	46	54	54	56	61.3
	MIN	45	45	51	57	43	52	40	32	51	49	42	40	37	36	38	38	40	43	38	41	46	37	27	25	31	32	30	30	32	32	33	39.1
ARROWROCK DAM	MAX	76	79	86	75	70	81	68	46	55	65	63	48	55	54	58	60	65	75	65	64	67	57	43	42	42	38	47	40	47	60	55	59.5
	MIN	42	42	42	51	44	43	45	34	34	47	44	41	38	36	35	37	37	38	35	35	40	37	26	23	22	32	29	29	34	37	33	36.8
AVERY R. S. NO 2	MAX	72	78	68	62	71	71	49	50	55	55	53	54	52	55	58	57	62	60	52	50	50	42	44	43	41	42	45	44	46	46	45	53.9
	MIN	31	42	49	48	38	36	41	41	41	33	36	34	33	31	38	28	42	44	37	44	34	37	31	31	35	34	28	29	36	39	35	36.6
BROWNLEE DAM	MAX	82	87	87	87	76	85	58	52	63	69	65	53	59	57	64	58	72	72	68	68	64	58	52	48	51	45	56	53	52	65	58	64.3
	MIN	46	48	52	54	45	45	41	37	45	46	45	45	44	38	43	44	42	46	45	47	45	38	33	28	32	34	35	29	30	45	50	42.2
CASCADE 1 NW	MAX	74	78	79	66	71	70	47	47	59	59	56	48	47	55	54	61	66	66	58	59	58	46	37	38	34	42	39	38	53	53	47	55.0
	MIN	30	31	39	48	31	45	35	28	35	40	33	33	35	28	31	29	29	40	27	48	45	30	20	14	27	29	24	27	30	40	28	32.5
COBALT	MAX	79	78	77	69	77	77	54	51	57	60	46	51	43	56	53	53	64	64	63	66	57	45	40	38	39	44	42	43	48	52	62	56.4
	MIN	29	29	34	43	29	34	37	31	27	31	34	37	36	36	29	24	27	28	26	37	44	28	18	19	20	31	20	15	20	24	25	29.1
DIXIE	MAX	70	75	76	65	53	67	49	38	44	50	57	39	43	43	49	46	52	63	43	57	51	51	34	35	29	33	37	33	35	48	47	48.8
	MIN	22	23	23	30	26	25	36	27	25	30	30	31	30	32	27	25	25	23	25	25	33	26	18	7	9	24	20	7	8	19	23	23.7
ELK CITY	MAX	75	79	83	70	56	76	51	40	52	60	60	41	48	44	59	55	59	73	51	50	48	41	37	36	41	38	42	39	44	47	52	53.1
	MIN	29	27	30	38	33	33	39	31	27	35	34	36	36	39	35	31	31	31	32	33	32	30	26	15	15	32	25	22	25	32	32	30.5
ELK RIVER 1 S	MAX	76	79	81	66	65	73	49	44	54	62	60	46	49	49	59	58	55	68	56	50	48	42	44	41	46	46	45	45	43	52	50	54.9
	MIN	32	33	33	47	35	40	40	38	37	37	37	37	39	33	32	29	32	33	31	38	31	32	29	29	32	35	26	27	31	36	28	33.8
FAIRFIELD RANGER STA	MAX	79	82	82	78	76	76	74	52	56	61	57	57	55	58	56	62	68	68	67	67	62	56	43	38	36	40	39	45	51	51	52	59.5
	MIN	31	31	39	40	30	40	39	27	30	44	33	30	29	31	30	26	28	27	27	27	37	31	18	11	19	18	19	17	19	30	29	28.6

SEE REFERENCE NOTES FOLLOWING STATION INDEX

DAILY TEMPERATURES

IDAHO
OCTOBER 1975

STATION		DAY OF MONTH																													AVERAGE
		1	2	3	4	5	6	7	8	9	10	11	12	13	14	15	16	17	18	19	20	21	22	23	24	25	26	27	28	29	30	31	
GARDEN VALLEY RS	MAX	82	85	87	72	77	82	61	49	57	67	55			63	62	62	71	72		68	67	51	47	45				45		57		64.5
	MIN	35	33	42	54	34	47	45	36	36	30	44			31	33	33	31	36		31	46	36	23	21				27		29		35.3
GRANGEVILLE 11 SE	MAX	80	83	75	61	80	62	50	60	63	64	50	52	50	60	60	59	79	68	59	52	48	42	38	43	42	56	46	51	68	57	54	58.5
	MIN	40	41	47	51	41	50	42	37	38	45	40	44	44	45	42	37	37	44	36	47	40	34	33	30	32	37	32	32	35	43	37	39.8
GROUSE	MAX	73	75	72	68	70	70	67	60	50	55	52	52	44	53	56	58	62	64	63	62	64	53	34	35	32	42	38	38	50	57	51	55.5
	MIN	25	26	30	45	25	33	40	29	22	28	35	28	29	33	19	17	19	21	20	25	41	29	15	5	10	26	17	17	12	24	28	24.9
HAILEY RANGER STATION	MAX	73	77		74	70	74	73	50	57	56	53		59		55	58	63			66	63		45	40				43	54	56	54	59.7
	MIN	32	40		37	34	37	37	26	37	42	37			27	30	30	33			31		30	20	15				24	20	33	29	31.0
HEADQUARTERS	MAX	74	80	85	64		75	49	45	55	58	55	46	48	47	55	57	54	71	53	49	45		39	39	38	34	42	44	46	45	47	53.1
	MIN	29	35	42	45	33	28	38	34	30	39	34	32	30	40	37	28	32	33	36	31	32	32	27	23	26	28	26	30	29	32	31	32.3
HILL CITY	MAX	80	82	76	67	80	78	62	53	57	61	48	51	51	59	58	62	70	65	66	65	60	59	58	38	34	47	40	40	46	48	50	58.4
	MIN	25	27	42	38	29	37	37	28	29	44	33	32	32	30	24	30	26	33	33	34	38	28	22	13	20	19	16	13	19	28	31	28.7
IDAHO CITY	MAX	79	83	83	71	77	76	61	52	62	62	60	53	50	58	57	64	72	65	63	66	63	52	48	41	39	38	38	41	52	50	53	59.0
	MIN	32	32	40	52	30	45	45	30	34	43	42	41	30	28	30	29	29	34	28	32	34	33	19	14	25	34	23	26	23	32	21	31.9
KELLOGG	MAX	80	82	87	68	62	75	58	48	54	57	54	56	56	52	53	59	56	71	57	56	51	44	44	47	45	46	43	48	47	55	48	56.7
	MIN	38	39	43	52	41	45	45	42	37	45	38	39	41	42	44	34	38	38	38	44	39	38	33	31	34	36	33	33	37	40	37	39.2
KETCHUM R S	MAX	65	72	74	70	66	70	69	52	48	55		54	49	49	56	56	58	63		63	64	58	41	37				42	41	51	52	56.7
	MIN	30	30	33	31	29	35	35	25	26	31		33	30	28	26	27	27	28		26	31	29	17	12				11	10	14	24	26.1
LOWMAN	MAX	82	87	83	74	81	77	56	54	64	57	56	56	51	63	61	67	73	68	65	67	62	45	43	42	41	49	48	43	53	54	56	60.6
	MIN	29	28	36	50	29	40	40	33	33	41	42	38	37	32	31	31	30	31	29	36	44	33	23	21	27	33	24	29	25	32	31	32.8
MC CALL	MAX	69	74	78	68	70	70	46	45	54	64	46	44	42	51	54	53	63	66	56	57	51	46	38	35	36	40	40	37	54	50	47	53.0
	MIN	24	23	34	46	25	42	30	25	29	34	35	35	36	26	28	25	25	36	32	44	39	24	19	10	29	30	30	26	23	31	24	29.6
MIDDLE FORK LODGE	MAX	77	80	82	82	66	78	62	47	53	59	45	49	56	60	59	60	67	64	65	52	44	43	42	44	45	42	40	42	51	55	54	56.9
	MIN	30	31	31	31	33	32	42	30	30	33	35	38	35	40	29	29	31	32	33	34	28	29	30	30	31	30	27	26	26	29	28	31.4
NEW MEADOWS RANGER STA	MAX	74	79	86	68	71	73	51	48	52	62	58	54	51	49	57	57	61	61	57	59	56	51	43	37	36	34	41	38	41	56	51	55.2
	MIN	21	25	34	41	36	28	41	31	32	40	39	36	33	29	31	30	29	31	26	29	40	30	25	16	19	21	27	27	27	29	23	29.9
NORTH STAR RANCH	MAX	77	78	80	74	55	77	52	48	58	54	58	48	51	48	60	53	55	70	52	53	48	40	44	42	42	36	46	38	49	55	53	54.6
	MIN	34	34	35	39	35	35	45	39	31	35	40	40	43	43	35	33	31	33	32	35	35	33	28	23	25	27	29	30	29	32	36	34.0
PIERCE	MAX	75	79	84	71	69	70	50	42	55	55	53	45	46	55	57	57	56	62	51	50	45	40	37	36	38	41	43	45	41	45	47	52.9
	MIN	28	28	30	33	32	33	40	36	28	33	32	33	32	31	36	28	27	30	32	29	30	29	29	24	25	28	30	24	28	31	30	30.3
POWELL	MAX	76	78	82	69	55	75	50	44	52	51	48	46	52	43	52	54	53	69	63	42	47	44	36	40	36	34	42	37	46	47	41	51.7
	MIN	31	31	31	36	35	35	41	36	31	31	35	36	38	39	37	32	33	34	29	32	32	31	28	25	22	24	25	25	25	26	31	31.5
SHOUP	MAX	76	77	68	70	72	61	54	57	56	61	57	59	52	69	59	56	64	64	60	66	60	50	42	42	42	45	40	48	48	46	52	57.2
	MIN	36	35	39	52	35	39	41	39	33	36	40	37	40	41	33	34	34	39	33	44	45	35	27	23	27	33	31	26	30	30	33	35.5
STANLEY	MAX																																
	MIN																																
TAYLOR RANCH	MAX	73	76	76	78	69	79	59	47	54	56	60	46	54	47	56	56	52	61	60	64	64	51	39	37	38	43	43	44	46	50	56	55.9
	MIN	32	32	34	36	33	35	44	34	31	34	37	38	40	40	33	28	29	32	30	31	47	34	25	20	20	29	28	27	26	29	32	32.3
WALLACE WOODLAND PARK	MAX	74	76	79	76	67	72	52	45	49	53	52	53	51	47	49	54	54	68	53	52	47	41	42	41	41	39	39	42	42	51	45	53.1
	MIN	37	38	39	42	40	40	43	39	34	43	39	40	39	40	40	41	36	42	36	38	35	35	31	29	29	34	32	33	29	33	34	36.8
WARREN	MAX	75	78	75	59	67	66	40	43	56	50	48	47	40	50	48	54	63	60							53	39	36	35	50	48	44	53.0
	MIN	24	22	28	42	26	39	31	26	28	30	31	30	30	31	29	22	25							0	19	28	9	15	22	32	30	26.0
YELLOW PINE 7 S	MAX	71	77	78		65	70	47	40	49	59	49	41	49	42	57	52	59	67	60	61	58	46	38	35	37	35	40	38	40	52	46	51.9
	MIN	24	25	25	33	28	29	36	30	27	33	36	34	34	35	30	24	26	26	25	25	44	28	22	12	12	29	18	23	22	27	28	27.4
* * *																																	
SOUTHWESTERN VALLEYS 05																																	
BOISE 7 N	MAX	78	85	78	71	80	74	52	54	65	61	50	50	51	57	59	64	73	63	63	64	63	48	40	42	45	46	46	47	64	63	47	59.5
	MIN	47	50	58	60	50	49	38	31	50	42	40	38	35	34	40	40	47	47	41	47	48	33	26	19	35	37	26	33	47	41	28	40.5
BOISE LUCKY PEAK DAM	MAX	84	90	82	75	85	70	59	55	58	69	51	56	56	60	62	68	76	65	68	75	64	55	45	50	48	52	52	58	67	58	51	63.4
	MIN	50	50	52	56	49	49	45	34	35	49	46	42	39	33	37	42	43	49	46	48	45	34	24	23	27	40	36	36	36	40	31	40.8
BOISE WSO AP	MAX	81	90	83	75	85	69	50	59	70	68	51	56	57	61	62	69	77	66	69	70	66	50	46	47	46	51	48	53	67	58	52	63.0
	MIN	45	49	55	52	49	49	43	34	50	49	47	40	42	33	40	42	45	44	43	46	46	33	29	23	38	36	35	37	41	44	32	41.6
BRUNEAU	MAX	85	90	83	82	86	80	60	62	69	70	65	60	61	65	68	78	82	71	73	72	74	67	47	50	45	51	55	55	68	63	57	67.5
	MIN	38	40	49	62	48	55	45	34	46	50	45	41	40	36	39	40	47	45	37	39	50	36	28	22	34	37	34	35	40	40	37	40.9
CALDWELL	MAX	82	85	84	77	84	83	55	61	64	68	65	58	61	63	64	70	76	76	67	70	68	65	48	50	48	50	55	55	68	65	56	65.8
	MIN	41	42	50	60	44	51	45	35	48	48	47	39	44	38	38	38	41	46	37	43	51	35	31	23	36	40	33	36	40	48	35	41.4
CAMBRIDGE	MAX	80	82	79	72	80	78	50	58	63	58	56	56	55	61	63	65	67	67	63	63	60	55	47	45	44	53	45	48	60	54	55	60.7
	MIN	31	32	40	55	33	48	40	29	41	45	44	41	42	31	35	35	32	39	31	41	48	36	26	17	31	31	34	27	30	40	33	36.1
COUNCIL	MAX	81	85	85	72	73	79	55	55	62	61	58	53	54	59	59	63	67	68	65	61	60	56	47	45	44	51	52	49	60	59	55	61.1
	MIN	37	38	42	62	36	49	41	31	41	45	45	39	43	32	36	36	33	41	35	47	48	36	27	19	34	34	35	40	31	41	32	38.3
DEER FLAT DAM	MAX	77	81	81	77	80	80	57	58	61	65	64	58	60	61	62	66	73	74	64	65	78	68	51	48	47	52	53	53	64	61	56	64.4
	MIN	42	44	62	64	43	51	51	35	49	46	48	39	43	35	40	37	40	47	35	41	48	35	31	22	36	41	33	35	41	49	33	41.8
EMMETT 2 E	MAX	81	82	80	77	84	83	56	58	69	70	66	58	58	61	63	68	77	76	72	70	65	58	48	49	46	53	53	54	72	65	54	65.4
	MIN	41	42	51	58	42	52	46	33	43	44	45	41	40	32	36	37	37	45	36	40	50	37	26	20	34	40	32	30	31	48	30	39.3
GLENNS FERRY	MAX	85	88	80	80	85	80	50	60	69	66	56	61	60	65	68	70	71	74	73	73	70	67	48	45	51		52	54	67	59	54	66.0
	MIN	35	37	40	39	40	41	46	34	34	50	46	42	43	41	36	36	36	32	35	35	38	33	20	21	34	35	34	34	36	41	37	36.8
GRAND VIEW 2 W	MAX	84	89	86	80	87	80	59	61	67	69	60	57	60			69	75	74	72	75	76	66	48	49	46	53	53	55	65	59	58	66.6
	MIN	34	34	45	56	39	52	43	34	42	48	44	37	41	32			35	41	31	34	42	32	28	21	33	37	31	30	35	36	33	37.2
KUNA 2 NNE	MAX	80	87	82	74	82	81	55	59	66	68	62	57	57	60	62	69	75	71	68	68	68	59	46	48	45	52	49	53	66	58	52	63.8
	MIN	40	41	51	58	44	50	42	31	37	47	45	33	41	35	36	34	39	45	36	39	47	34	27	19	34	39	32	34	38	46	30	38.8
MOUNTAIN HOME	MAX	84	88	85	85	85		54	53	66	69	54	56	57	60	63	67	75	66	69	70	67	50	43	46	45	52	50	52	65	58	50	62.8
	MIN	40	39	49	52	45	48	45	30	33	42	44	40	38	36	39	37	39	43	36	40	42	33	27	21	25	35	34	32	35	40	32	37.8
OLA 4 S	MAX	82	83	80	73	80	77	53	58	67	65	60	56	58	61	66	68	71	71	65	68	63	53	47	41	41	52	48	50	66	56	57	62.5
	MIN	31	31	41	57	31	40	42	29	41	47	44	42	36	28	33	31	32	37	30	37	48	36	22	15	31	37	28	28	29	42	28	35.0
PARMA EXPERIMENT STA	MAX	80	80	82	72	78	84	56	55	60	61	68	55	57	59	63	68	70	75	67	68	69	71	52	50	50	50	53	55	54	67	53	63.9
	MIN	35	36	37	49	36	40	45	31	33	46	47	37	42	35	36	33	34	36	32	37	37	33	31	19	20	37	31	30	32	43	34	35.6

SEE REFERENCE NOTES FOLLOWING STATION INDEX

DAILY TEMPERATURES

IDAHO
OCTOBER 1975

STATION		DAY OF MONTH																													AVERAGE
		1	2	3	4	5	6	7	8	9	10	11	12	13	14	15	16	17	18	19	20	21	22	23	24	25	26	27	28	29	30	31	
PAYETTE	MAX	78	79	78	76	81	80	55	59	63	66	59	54	61	60	60	65	68	68	68	68	63	63	49	47	44	56	55	57	68	65		63.8
	MIN	35	35	44	45	37	49	44	30	46	48	48	45	43	33	37	35	35	43	33	40	40	37	28	20	38	41	33	28	31	34		37.8
SWAN FALLS POWER HOUSE	MAX	85	86	86	83	88	87	60	62	67	69	65	60	61	66	68	71	76	76	73	75	75	72	51	51	48	56	56	58	69	65	58	68.5
	MIN	46	47	57	65	49	55	44	38	48	51	48	41	47	41	42	41	44	50	41	44	51	37	35	27	39	40	36	39	42	49	36	44.2
WEISER 2 SE	MAX	82	83	79	74	82	82	54	62	64	67	60	58	62	63	64	67	69	68	64	68	65	61	52	50	47	49	55	56	65	61	58	64.2
	MIN	35	34	43	58	34	48	46	30	43	48	48	42	46	33	37	37	36	42	32	40	48	38	29	20	37	38	35	27	30	47	29	38.4
▪ ▪ ▪																																	
SOUTHWESTERN HIGHLANDS 06																																	
HOLLISTER	MAX	77	82	79	75	79	80	58	52	62	58	52	53	49	55	62	63	72	64	65	67	71	60	35	38	40	50	43	47	63	60	47	59.9
	MIN	37	47	57	55	43	57	35	32	41	46	41	37	38	35	39	37	44	38	32	36	45	31	26	20	23	33	31	26	34	45	31	37.8
REYNOLDS	MAX	74	78	81	79	73	81	63	49	55	58	63	50	49	53	60	62	64	71	60	67	68	70	45	40	41	47	47	46	47	62	52	59.8
	MIN	35	38	40	61	35	35	40	32	35	45	41	35	39	32	32	32	33	37	31	34	45	30	27	21	22	33	30	31	28	30	31	34.5
THREE CREEK	MAX	76	80	78	73	78	76	52	50	59	57	53	49	40	54	59	62	70	68	64	68	68	63	29	34	43	48	38	47	61	55	47	58.0
	MIN	27	30	47	45	30	45	32	26	30	42	32	29	34	33	24	27	30	32	25	29	37	27	20	12	16	32	26	20	28	35	29	30.0
▪ ▪ ▪																																	
CENTRAL PLAINS 07																																	
BLISS	MAX	82	87	84	77	85	80	66	58	65	68	60	54	56	60	65	59	75	74	69	70	70	65	63			46	50	54	64	60	53	66.2
	MIN	40	40	50	55	43	55	42	34	42	44	34	42	40	38	36	35	38	40	34	40	34	33	26	22			33	38	38	43	33	38.7
BURLEY FAA AP	MAX	80	84	82	77	81	83	55	55	67	62	48	50	52	57	65	66	75	67	67	71	74	44	41	42	44	47	44	50	63	62	49	61.4
	MIN	34	33	44	47	38	52	33	34	32	42	40	39	42	35	36	34	32	34	34	40	43	29	27	19	19	34	29	26	26	39	32	34.8
CASTLEFORD 2 N	MAX	76	82	81	78	77	76	74	59	66	63	60	52	53	61	64	65	71	70	69	71	77	70	52	47	43	44	45	53	67	62	57	64.0
	MIN	35	39	46	54	40	53	40	31	36	46	39	38	40	36	33	35	33	40	35	34	34	32	28	22	21	22	22	22	26	39	34	35.0
HAZELTON	MAX	82	84	84	77	81	82	79	60	65	61	58	48	51	59	62	64	73	73	66	67	72	69	41	40	40	45	44	50	65	61	58	63.3
	MIN	36	34	41	55	39	49	40	31	32	45	39	39	37	35	28	34	33	36	30	33	37	31	24	20	24	36	27	26	28	35	28	34.3
JEROME	MAX	84	86	80	77	84	82	59	58	65	66	49	50	53	58	62	67	75	69	68	70	73	45	42	44	40	48	47	52	62	61	50	62.1
	MIN	44	44	45	46	44	46	43	34	33	39	42	42	39	37	34	34	37	39	38	38	41	35	26	22	23	30	28	28	29	33	32	36.3
MAGIC LAKE RESORT	MAX																																
	MIN																																
MINIDOKA 10 WNW	MAX	73	79	83	80	74	81	81	43	53	65	61	47	52	57	58	63	65	73	67	66	69	72	43	42	41	44	41	44	49	63	58	60.9
	MIN	32	33	34	40	34	36	32	32	32	34	37	33	38	38	27	28	29	32	27	29	33	33	24	25	16	26	28	23	26	26	32	30.6
MINIDOKA DAM	MAX	79	80	80	78	82	77	77	54	63	60	57	50	51	56	63	65	72	69	70	68	70	64	42	40	42	48	43	50	64	58	48	61.9
	MIN	42	43	48	50	40	51	30	34	38	47	38	38	38	35	37	34	43	40	31	38	37	32	26	24	23	33	26	28	30	38	33	36.3
PAUL 1 ENE	MAX	71	80	85	82	84	81	81	43	54	66	61	47	50	50	55	62	65	72	65	65	68	69	42	39	40	47	46	50	43	62	58	60.7
	MIN	32	35	41	44	34	38	37	32	31	31	35	33	36	35	30	28	32	31	30	32	35	30	23	20	19	29	26	25	25	29	30	31.2
PICABO	MAX	69	65	73	79	75	76	76	43	52	56	60	44	51	53	56	59	63	67	65	64	64	64	46	35	38	35	48	42	43	55	56	57.2
	MIN	33	35	36	36	35	36	42	28	29	41	40	32	32	30	29	30	24	30	29	32	32	34	19	12	15	24	24	18	21	23	23	29.2
RICHFIELD	MAX	78	80	80	72	77	78	77	59	60	60	58	57	55	55	58	62	70	69	63	63	65	63	43	37	37	42	43	45	59	57	47	60.3
	MIN	37	38	43	43	35	42	38	31	34	44	38	34	36	33	31	30	36	40	28	33	30	31	20	19	18	31	28	24	28	37	28	32.8
SHOSHONE 1 WNW	MAX	79	82	80	75	79	81	76	54	62	64	62	53	55	59	62	64	70	70	66	70	70	66	42	41	40	44	42	50	64	59	59	62.6
	MIN	44	45	47	60	40	49	40	30	39	42	40	39	37	40	34	34	40	43	32	46	45	24	22	23	25		39	30			30	37.8
TWIN FALLS 3 SE	MAX	74	81	84	80	77	81	80	46	57	65	62	50	52	54	58	62	66	73	68	68	71	75	47	41	44	48	47	46	52	65	61	62.4
	MIN	35	38	38	46	47	42	42	33	36	37	39	39	39	38	34	33	33	34	35	39	41	34	28	25	25	29	33	29	28	30	34	35.3
TWIN FALLS WSO	MAX	74	80	83	80	74	81	77	44	55	65	61	49	48	53	56	62	64	72	64	66	67	73	43	38	42	47	47	43	49	62	59	60.6
	MIN	37	38	42	50	42	45	41	35	35	38	40	35	36	37	33	35	33	36	33	38	41	35	26	23	24	25	31	28	28	37	32	35.1
▪ ▪ ▪																																	
NORTHEASTERN VALLEYS 08																																	
CHALLIS	MAX	75	78	71	72	77	69	52	51	52	58	44	49	46	56	60	59	63	64	65	68	60	50	39	40	36	46	42	40	56	59	49	56.3
	MIN	34	35	38	39	33	35	38	34	31	32	33	31	33	34	31	28	28	31	32	50	48	33	18	16	16	34	18	20	19	28	28	30.9
CHILLY BARTON FLAT	MAX	74	74	72	68	73	72	58	46	50	53	53	42	44	51	51	57	59	58	59	65	64	58	52	34	30	42	39	39	49	52	52	54.8
	MIN	29	29	32	48	29	44	32	29	28	35	32	32	32	32	26	25	25		26	29	36	29	15	12	13	25	15	20	18	27	27	27.7
GIBBONSVILLE	MAX	76	76	76	76	69	69	58	52	53	54	54	54	54	52	46	56	59	59	60	60	50	46	40	36	32	38	38	40	45	45	43	53.7
	MIN	32	31	35	38	30	33	31	33	26	31	35	34	32	33	24	27	29	27	27	31	33	32	18	16	20	31	17	24	22	28	26	28.6
LEADORE 2	MAX	73	77	75	67	74	72	65	47	52	60	48	47	44	49	52	58	62	64	66	65	63	52	33	36	31	44	41	42	51	56	46	55.2
	MIN	26	29	37	41	28	43	34	28	27	38	33	35	33	32	30	22	32	36	24	32	44	29	12	11	19	29	11	20	26	31	29	29.1
MACKAY RANGER STATION	MAX	73	73	72	72	74	73	70	50	54	60	56	47	51	57	52	58	60	64	59	66	63	60	37	34	30	40	38	38	47	54	52	55.9
	MIN	34	37	34	38	35	35	33	29	26	31	35	34	35	34	27	30	27	31	32	30	32	29	19	15	20	22	18	15	17	26	22	28.5
MACKAY 4 NW	MAX	74	74	72	65	73	72	65	49	53	57	49	46	43	52	56	57	61	63	63	64	60	54	32	35	32	41	39	41	51	52	50	54.7
	MIN	35	36	35	41	33	41	34	29	28	35	35	32	34	34	29	30	29	31	30	27	28	28	20	15	18	25	19	20	22	28	24	29.2
MAY	MAX	80	81	79	69	80	77	74	49	58	63	59	53	44	58	58	59	67	67	68	68	64	55	38	40	40	42	45	59	60	61	52	60.2
	MIN	30	30	34	33	29	39	38	33	31	33	36	35	34	38	31	24	28	31	27	48	49	22	16	15	21	15	21	20	30	29	29	30.0
SALMON 1 N	MAX	77	78	77	73	75	75	59	56	60	63	52	56	53	57	54	57	59	58	64	71	63	57	44	41	42	42	42	52	59	51	56	59.5
	MIN	33	32	36	53	30	39	44	37	32	35	40	40	42	41	31	28	29	32	29	49	45	35	20	23	21	27	27	28	29	29	32	33.8
▪ ▪ ▪																																	
UPPER SNAKE RIVER PLAINS 09																																	
ABERDEEN EXP STATION	MAX	69	77	80	80	73	79	79	45	52	63	60	47	49	50	55	61	62	68	67	65	68	69	52	34	37	42	42	42	47	59	60	59.1
	MIN	30	31	32	38	38	42	44	34	24	32	34	34	39	37	29	31	30	31	35	38	43	34	18	22	23	31	32	25	24	29	34	32.2
AMERICAN FALLS 1 SW	MAX	73	77	80	80	79	79	80	53	64	64	61	49	49	55	62	63	70	70	66	68	70	70	42	36	34	40	43	49	59	61	55	61.3
	MIN	32	35	39	55	38	58	34	37	36	42	35	38	39	39	38	33	35	38	33	43	44	34	25	23	22	31	28	28	29	38	35	35.9
ARCO 3 SW	MAX	76	78	77	74	75	75	74	51	54	59	58	45	49	57	58	60	65	65	66	65	65	59	38	35		41	40	42	55	54	51	58.7
	MIN	33	32	32	44	35	33	38	31	24	31	40	30	34	32	25	29	25	24	26	34	37	32	24	11		27	23	26	15	25	34	29.5

SEE REFERENCE NOTES FOLLOWING STATION INDEX

DAILY TEMPERATURES

IDAHO
OCTOBER 1975

STATION		DAY OF MONTH																													AVERAGE
		1	2	3	4	5	6	7	8	9	10	11	12	13	14	15	16	17	18	19	20	21	22	23	24	25	26	27	28	29	30	31	
ASHTON	MAX	71	74	73	66	72	78	55	45	57	57	55	46	43	51	49	54	63	64	60	61	60	55	36	25	33	36	39	41	51	50	47	53.8
	MIN	30	32	34	43	32	38	33	30	25	34	37	36	34	30	30	27	31	32	28	30	44	27	21	7	21	27	28	21	21	27	32	29.7
BLACKFOOT 2 SSW	MAX	75	80	80	74	74	82		51	64	63	57	43	49	55	61	61	70	67	63	66	69	64	34	35	35	41	43	47	60	62	52	59.2
	MIN	31	34	35	55	47	37		33	35	40	35	38	35	38	30	33	33	31	41	40	36	32	19	21	28		28	24	23	32	33	33.7
CRATERS OF THE MOON NM	MAX	68	76	75	70	72	71	70	47	53	57	54	43	42	53	53	57	61	65	62	58	64	56	39	33	32	37	32	37	50	48	41	54.1
	MIN	36	36	40	53	43	47	35	26	26	39	36	29	31	26	25	27	24	29	30	38	39	29	15	13	13	24	20	21	14	30	28	29.7
DUBOIS EXP STATION	MAX	72	74	74	71	70	75	74	49	54	57	56	46	44	53	51	54	61	63	65	57	66	61	33	31	28	37	35	40	50	52	52	55.0
	MIN	38	39	44	51	40	47	37	30	29	38	42	37	32	33	34	29	34	38	34	37	38	31	21	14	19	27	20	24	25	31	29	33.0
FORT HALL INDIAN AGNCY	MAX	83	87	83	80	83	84	73	54	69	65	59	52	52	60	66	67	75	72	69	71	74	65	39	39	41	45	46	43	63	65	55	63.8
	MIN	35	39	42	62	43	55	37	40	43	47	39	44	42	43	42	38	37	39	39	50	52	35	27	30	29	41	34	31	29	36	40	40.0
HAMER 4 NW	MAX	76	78	78	75	77	79	75	55	57	60	59	49	49	59					63	65	69	57	38	36	34	42	44	47	56	57	49	58.6
	MIN	21	23	24	44	23	27	32	24	16	26	28	30	28	29					13	20	37	25	12	6	7	24	21	13	12	17	18	22.2
IDAHO FALLS 2 ESE	MAX	75	78	77	74	76	79	70	48	63	61	55	45	45	54	58	59		66	63	64	68	62	34	34	38	42	40	46	60	60	50	58.1
	MIN	31	34	35	54	36	41	33	32	29	38	32	41	37	38	31	30	32	31	34	32	34	31	22	23	23	33	28	23	24	30	35	32.5
IDAHO FALLS FAA AP	MAX	73	77	78	71	77	80	61	49	61	61	48	45	44	53	59	59	67	67	61	65	68	54	33	32	36	40	41	45	58	58	45	57.0
	MIN	32	32	34	50	40	40	33	32	28	34	34	40	38	35	28	28	30	30	36	41	41	20	17	20	22	32	27	24	23	28	30	31.6
IDAHO FALLS 46 W	MAX	78	80	77	70	76	78	50	52	58	61	47	47	47	58	59	62	67	68	65	65	68	46	36	32	35	41	41	45	56	56	49	57.1
	MIN	26	26	30	46	36	44	36	28	23	32	39	31	37	35	27	23	23	24	27	30	46	26	16	15	19	35	22	23	15	24	20	28.5
MALTA 2 E	MAX	84	85	83	76	84	80	70	56	61	54	50	45	51	57	64	75	72	69	69	73	70	65	38	40	39	46	45	55	61	55	57	62.2
	MIN	34	38	34	44	32	45	37	35	32	33	35	30	36	39	30	34	36	32	29	33	29	28	29	18	20	34		25	26	37	30	32.5
MASSACRE ROCKS ST PK	MAX	80	84	82	75	82	83	73	55	64	63	58	47	49			65	64	68	66		72		41	40	41	48	43	51	62	63		62.3
	MIN	33	33	38	49	45	42	32	37	38	49	32	32	35			30	36	35	34		39		27	27	21	33	28	24	35	33		34.5
POCATELLO WSO AP	MAX	79	82	81	74	81	82	56	54	65	63	46	49	50	56	62	63	72	69	65	70	71	53	33	36	42	44	43	49	60	61	47	59.9
	MIN	34	35	36	56	46	56	36	37	34	39	34	39	39	39	40	34	32	32	34	41	51	30	21	25	24	35	33	31	25	35	34	36.2
ST ANTHONY 1 WNW	MAX	68	74	77	76	74	71	79	53	48	58	59	51	46	58	56	52	55	66	65	61	65	65	36	39	29	38	41	41	45	53	60	56.7
	MIN	30	32	34	37	34	39	40	31	25	27	36	37	38	36	33	27	28	30	29	28	36	31	25	13	14	24	31	25	24	29	31	30.1
SUGAR	MAX	74	76	76	69	74	78	68	50	58	60	55	46	49	56	53	59	67	66	63	65	67	62	36	31	35	38	43	46	58	61	50	57.7
	MIN	28	28	32	57	34	38	38	33	27	35	32	39	38	37	29	28	29	30	32	41	50	30	23	12	15	29	31	28	25	27	34	31.9
. . .																																	
EASTERN HIGHLANDS 10																																	
ARBON 2 NW	MAX	78	80	78	75	79	78	72	55	60	65	60	52	44	54	57	66	65	68	68	67	69	62	48	35	34	38	40	46	52	57	52	59.8
	MIN	27	34	41	48	32	45	33	35	31	41	31	38	35	37	32	31	32	37	28	36	36	32	15	21	18	29	28	22	24	34	27	31.9
CONDA	MAX	65	72	74	73	68	72	79	66	57	56	59	63	49		46	50	54			63	61	63	36	29	29	36	36	37	43	46	54	54.9
	MIN	29	29	32	32	36	31	50	30	26	29	36	36	33		27	28	30			29	34	30	21	19	14	22	29	11	18	32	30	28.7
DRIGGS	MAX	65	70	67	69	65	70	63	47	58	59	57	48	45	42	47	56	64	65	63	61	59	55	38	38	28	35	37	42	44	52	45	53.4
	MIN	30	35	37	35	30	30	29	28	21	34	29	33	29	28	27	25	28	27	33	40	47	28	20	18	12	19	26	28	26	19	21	28.1
GRACE	MAX	73	78	75	76	77	76	75	48	61	67	64	47	44	48	53	59	65	67	64	65	67	63	37	37	33	40	40	46	55	62	53	58.5
	MIN	30	30	49	37	44	37	32	31	25	37	31	32	33	36	31	31	31	31	28	32	38	32	24	21	17	22	31	21	21	29	31	30.8
HENRY	MAX	62	70	73	73	65	71	74	63	40	54	60	60	45	38	43	50	53	63	65	60	60	62	35	26	31	36	36	38	44	50	52	53.3
	MIN	19	24	24	30	32	37	43	29	26	29	31	29	32	32	27	26	27	32	26	25	33	29	17	18	13	15	28	18	22	27	28	26.7
IDAHO FALLS 16 SE	MAX	72	75	76	67	74	75	62	44	56	60	57	41	42									55	39	29	33	37	37	42	48	54	44	53.0
	MIN	29	32	35	44	37	40	33	28	24	33	31	35	32	34	27	27	31	30	31	39	43	24	20	5	11	31	25	17	19	31	26	29.2
ISLAND PARK DAM	MAX	72	75	72	63	69	73	65	42	52	55	49	45	43	47	40	51	61	61	56	56	55	55	34	27	34	35	34	37	49	45	47	51.6
	MIN	27	28	27	28	28	34	35	28	24	26	38	34	32	29	29	29	28	28	25	28	43	30	20	5	18	21	19	22	18	22	23	26.6
KILGORE	MAX	69	71	70	67	67	71	64	43	50	54	50	44	39	48	45	52	59	60	59	57	59	53	28	25	26	34	34	38	49	51	47	51.1
	MIN	23	24	26	42	26	30	33	28	22	24	34	34	32	29	26	21	24	24	25	28	38	28	18	7	18	24	14	19	15	17	25	25.1
LIFTON PUMPING STATION	MAX	64	72	73	68	72	73	63	48	56	64	60	45	44	49	52	56	61	60	61	63	65	58	33	35	38	49	42	39	42	45	46	54.7
	MIN	31	32	33	38	35	37	33	29	22	32	29	28	30	30	25	30	29	30	28	28	29	25	20	16	14	28	20	14	15	20	28	27.0
MALAD	MAX	79	79	79	78	73	80	69	55	62	66	59	48	45	58	59	63	67	71	69	68	69	58	41	40	39	42	44	49	59	61	52	60.7
	MIN	35	37	35	34	39	46	38	37	29	41	36	39	37	42	30	33	33	33	34	34	34	32	27	19	20	32	32	22	24	32	35	33.3
MALAD CITY	MAX																																
	MIN																																
MONTPELIER RANGER STA	MAX	66	74	77	77	73	75					65	65	46	42	46	54	57	65	65	65	64	65		38	34	39	39	41	39	40	47	56.1
	MIN	28	28	30	29	32	35					22	35	31	31	24	20	28	28	25	27	28	23		13	12	18	24	14	12	14	21	24.3
OAKLEY	MAX	78	81	79	75	80	79	70	56	59	60	51	46	50	51	62	64	71	61	66	69	71	65	39	40	47	46	40	51	60	58	52	60.2
	MIN	42	47	49	50	45	50	33	33	39	42	37	37	41	41	38	37	41	41	36	39	41	35	27	26	24	36	31	28	31	42	36	37.9
PALISADES DAM	MAX	72	79	77	76	77	79	77	43	53	57	52	50	44	48	49	57	64	67	68	65	66	66	38	30	35	40	41	43	54	56	54	57.3
	MIN	34	29	41	42	41	48	39	32	33	42	38	37	35	34	35	32	38	41	36	44	46	32	24	22	25	21	30	27	28	29	36	34.5
PRESTON SUGAR FACTORY	MAX	72	76	78	77	78	77	80	58	50	61	67	64	48	45	53	55	60	66	68	65	66	67	42	38	38	47	53	42	48	57	60	60.2
	MIN	28	29	29	30	32	33	42	33	24	26	30	34	35	34	21	27	28	27	27	28	28	30	25	20	14	19	29	18	19	22	31	27.5
STREVELL	MAX	71		78	75		75	72	57	55	55	54	42	46	54	57	60		65	67	65	70	63	34	36	36	52	42	48	57	58		57.3
	MIN	40		40						30		35	37	35		32	35	34	37	33	36	41	31	23	19	17	27		24	27	42		
SWAN VALLEY	MAX	74	78	78	74	77	79	75	45	62	59	62	45	45	48	50	58	65	69	65	65	68	62	32	35	35	39	40	45	54	59	52	57.9
	MIN	22	25	28	42	27	42	35	32	38	28	35	38	35	34	27	28	26	30	23	28	43	30	24	22	17	29	31	22	23	30	34	29.9
TETONIA EXP STATION	MAX	69	71	74	67	72	76	67	44	56	58	57	54	54	57	47	52	63	64	61	61	63	56	29	30	34	39	37	40	44	53	43	54.6
	MIN	24	31	36	49	36	34	33	30	24	34	33	30	29	31	28	30	29	31	31	34	49	25	20	- 4	8	26	20	17	17	27	30	28.1

SEE REFERENCE NOTES FOLLOWING STATION INDEX

DAILY SOIL TEMPERATURES

IDAHO
OCTOBER 1975

STATION	DEPTH (IN)	TIME	DAY OF MONTH 1	2	3	4	5	6	7	8	9	10	11	12	13	14	15	16	17	18	19	20	21	22	23	24	25	26	27	28	29	30	31	AVERAGE
ABERDEEN EXP STA																																		
	4	MAX	72	73	74	72	71	73	71	56	61	63	60	52	54	52	56	54	59	61	60	61	62	63	50	47	44	40	42	44	46	48	48	57.7
		MIN	50	51	52	51	54	54	55	46	44	44	48	47	48	44	40	40	42	43	44	44	48	49	39	38	36	37	37	36	36	37	39	44.3
KUNA 3 E																																		
	4	MAX	60	58	57	58	58	58	58	56	53	54	54	54	53	53	52	51	51	52	52	52	53	53	52	49	47	46	46	46	46	47	47	52.5
		MIN	57	56	57	57	57	56	56	53	53	53	54	53	52	51	51	51	50	51	51	52	52	51	49	46	46	46	46	46	46	46	47	51.4
	8	MAX	63	63	62	62	62	62	62	62	60	59	60	60	59	59	58	57	57	58	58	58	58	58	58	56	55	54	54	53	53	53	53	58.3
		MIN	61	62	62	61	62	62	62	60	59	59	59	57	59	58	57	57	57	57	57	58	58	58	56	54	54	53	53	53	53	53	53	57.5
MOSCOW-UNIV OF IDAHO																																		
	2	MAX	65	64	64	55	59	58	46	49	44	48	46	43	44	47	49	47	50	48	45	43	43	-	37	36	32	38	38	38	38	38	40	46.4
		MIN	46	48	55	48	42	46	42	36	40	42	40	41	40	35	47	45	38	45	42	42	42	-	32	30	31	31	30	32	33	36	31	39.6
	4	MAX	61	61	61	55	56	56	48	47	44	46	43	43	43	45	46	43	48	46	43	41	40	37	38	36	34	37	37	37	37	37	38	44.6
		MIN	49	50	55	50	45	48	44	39	41	43	40	42	38	38	42	38	40	43	40	40	37	36	34	32	33	33	32	34	35	37	33	40.0
TWIN FALLS WSO																																		
	4	MAX	69	71	71	69	70	72	71	57	57	56	54	50	50	50	55	56	60	62	60	61	61	61	49	41	43	40	43	45	48	49	48	56.4
		MIN	53	54	54	54	54	60	57	44	45	49	48	46	46	44	43	45	46	47	45	48	47	47	38	35	36	36	37	37	37	41	39	45.5
	8	MAX	63	63	64	66	66	64	64	64	57	56	55	55	55	54	53	53	55	56	56	56	56	56	56	56	49	46	46	46	46	47	47	55.7
		MIN	60	60	61	64	64	61	63	57	54	54	55	55	53	53	51	51	52	54	54	54	54	54	53	48	46	45	46	46	45	46	47	53.5

SEE REFERENCE NOTES FOLLOWING STATION INDEX

EVAPORATION AND WIND

IDAHO
OCTOBER 1975

STATION		DAY OF MONTH																												TOTAL OR AVG.
		1	2	3	4	5	6	7	8	9	10	11	12	13	14	15	16	17	18	19	20	21	22	23	24	25	26	27	28	29	30	31	
NORTH CENTRAL PRAIRIES 02																																	
MOSCOW UNIV OF IDAHO	EVAP	.19	.27	.18	.18	.20	.03	.07	.07	.09	.02	.07	-	.03	.09	.10	.02	.12	.07	.02	.14	.12	.14	.02	.00	.22	-	.01	.07	.06	.05	.05	2.898
	WIND	51	69	52	109	90	25	82	47	85	18	42	43	72	37	76	46	80	113	77	91	59	121	54	43	97	139	64	55	101	65	37	2140
	MAX	73	72	69	61	68	57	47	58	52	51	48	53	53	55	58	52	62	58	50	50	48	42	58	56	61	48	47	47	46	45	50	54.0
	MIN	40	48	53	49	43	46	42	38	42	43	36	37	39	38	46	39	42	41	40	39	37	35	35	34	34	34	36	37	37	40	36	39.9
CENTRAL MOUNTAINS 04																																	
ARROWROCK DAM	EVAP	.16	.18	.18	.09	.15	.13		-	-	-	-	-	-	-	-	-	-	-	-	-	-	-	-	-	-	-	-	-	-	-	-
	WIND	27	32	28	21	44	26	-	-	-	-	-	-	-	-	-	-	-	-	-	-	-	-	-	-	-	-	-	-	-	-	-
UPPER SNAKE RIVER PLAINS 09																																	
ABERDEEN EXP STATION	EVAP	.16	.14	.16	-	-	-	-	-	-	-	-	-	-	-	-	-	-	-	-	-	-	-	-	-	-	-	-	-	-	-	-
	WIND	50	36	37	119	221	83	182	314	112	79	63	88	110	158	95	131	49	75	141	136	185	263	106	91	118	255	142	117	87	58	157	3858
	MAX	69	71	73	-	-	-	-	-	-	-	-	-	-	-	-	-	-	-	-	-	-	-	-	-	-	-	-	-	-	-	-	-
	MIN	36	36	37	-	-	-	-	-	-	-	-	-	-	-	-	-	-	-	-	-	-	-	-	-	-	-	-	-	-	-	-	-
EASTERN HIGHLANDS 10																																	
LIFTON PUMPING STATION	EVAP	.13	.13	.16	.25	.18	.20	.24	.11	.08	.09	.18	.02	.06	.08	.04	-	-	-	-	-	-	-	-	-	-	-	-	-	-	-	-	-
	WIND	23	22	40	91	46	69	135	82	44	45	86	32	49	28	19	39	27	35	31	59	90	95	95	75	43	98	28	22	28	33	91	1700
	MAX	70	74	70	65	68	68	67	50	60	58	61	48	48	47	59	-	-	-	-	-	-	-	-	-	-	-	-	-	-	-	-	-
	MIN	40	42	38	45	41	42	39	35	30	38	39	38	38	37	35	-	-	-	-	-	-	-	-	-	-	-	-	-	-	-	-	-

SEE REFERENCE NOTES FOLLOWING STATION INDEX

SNOWFALL AND SNOW ON GROUND

STATION		DAY OF MONTH																												
		1	2	3	4	5	6	7	8	9	10	11	12	13	14	15	16	17	18	19	20	21	22	23	24	25	26	27	28	29	30	31
PANHANDLE 01																																
BONNERS FERRY 1 SW	SNOWFALL																									.5						
	SN ON GND																									1						
PRIEST RIVER EXP STA	SNOWFALL																									2.0						
	SN ON GND																									2	1	1				
NORTH CENTRAL PRAIRIES 02																																
COTTONWOOD	SNOWFALL																					-	-	-		-		-				
	SN ON GND	-	-	-	-	-	-	-	-	-	-	-	-	-	-	-	-	-	-	-	-	-	-	-	-	-	-	-	-	-		
NEZPERCE	SNOWFALL																					1.0	T	8.0	T	T	T	T	T			
	SN ON GND																						T	5	3	1	T	T	T			
POTLATCH 3 NNE	SNOWFALL																						-									
	SN ON GND																															
CENTRAL MOUNTAINS 04																																
ANDERSON DAM	SNOWFALL																									4.0	1.0					
	SN ON GND																									4	1	T	T			
ARROWROCK DAM	SNOWFALL																											3.0				
	SN ON GND																										T	3	T	T		
AVERY R. S. NO 2	SNOWFALL																							T	-							
	SN ON GND																															
CASCADE 1 NW	SNOWFALL											T												T		2.0	2.0	2.0	1.0			
	SN ON GND																							T		2	T	2	1	T		
CENTERVILLE ARBAUGH RM	SNOWFALL																						.4			5.7	T	.6	T			
	SN ON GND																						T			6	4	3	2	T	T	
COBALT	SNOWFALL																						T		T		3.0					
	SN ON GND																										3	3	2	2	1	1
ELK CITY	SNOWFALL											T										.3	2.0	6.0	.5		1.3	1.0	1.5			
	SN ON GND																					T	2	8	7	2	3	2	3	T		
FAIRFIELD RANGER STA	SNOWFALL																									2.0	-					
	SN ON GND																															
FEATHERVILLE	SNOWFALL																									1.8	3.0	3.0				
	SN ON GND																									-	-	-	-	-	-	
HAILEY RANGER STATION	SNOWFALL																										-	-	-			
	SN ON GND																										-	-				
KETCHUM R S	SNOWFALL												-	-															8.0			
	SN ON GND																												-	-	-	
LOWMAN	SNOWFALL																						T	-		2.0		2.0				
	SN ON GND																															
MC CALL	SNOWFALL							T																		4.0	2.0	5.0				
	SN ON GND																									4	6	11	10	7	4	2
PIERCE	SNOWFALL																					.8	T	T			1.0		1.0	T		
	SN ON GND																					1	1	1			1		1			
POWELL	SNOWFALL																					5.0	3.5	T	.5	T	3.0		1.0			
	SN ON GND																					5	6	5	4	4	7	7	7	6	5	5
WARREN	SNOWFALL																					-	-		-	1.0	4.0	2.0	3.0			
	SN ON GND																					-	-	-	4	4	6	4	7	6	4	2
SOUTHWESTERN VALLEYS 05																																
BOISE WSO AP	SNOWFALL																						T	T				T				
	SN ON GND																															
	WTR EQUIV																															
SOUTHWESTERN HIGHLANDS 06																																
THREE CREEK	SNOWFALL							T				T											6.0	1.0		T	1.0	1.0				
	SN ON GND																						2	1		T	1	T	T			
CENTRAL PLAINS 07																																
BURLEY FAA AP	SNOWFALL							T															T			T	T	T				
	SN ON GND																															
TWIN FALLS WSO	SNOWFALL																								T		T	T	T			
	SN ON GND																															
NORTHEASTERN VALLEYS 08																																
GIBBONSVILLE	SNOWFALL				T																		T				2.0					
	SN ON GND				T																						2					
UPPER SNAKE RIVER PLAINS 09																																
ABERDEEN EXP STATION	SNOWFALL																							5.6								
	SN ON GND																							6	-	-	-	-	-	-	-	-
ASHTON	SNOWFALL							T	T					T	T								5.0		T	2.0	T	T				
	SN ON GND																						5	4	3	5	2	2	2	2	T	T
BLACKFOOT 2 SSW	SNOWFALL	-	-	-	-	-	-	-	-	-	-	-	-	-	-	-	-	-	-	-	-	-		-	-	-	-	-	-	-	-	-
	SN ON GND																															

SEE REFERENCE NOTES FOLLOWING STATION INDEX

SNOWFALL AND SNOW ON GROUND

IDAHO
OCTOBER 1975

STATION		DAY OF MONTH																												
		1	2	3	4	5	6	7	8	9	10	11	12	13	14	15	16	17	18	19	20	21	22	23	24	25	26	27	28	29	30	31
CRATERS OF THE MOON NM	SNOWFALL																						.5			.1	4.0	T				
	SN ON GND																						1				2					
DUBOIS EXP STATION	SNOWFALL																						3.0				2.0					
	SN ON GND																						2	2	2	1	1	1	1			
IDAHO FALLS FAA AP	SNOWFALL							1.0	.1														1.3			T		T				
	SN ON GND								1														T	1	1	1						
IDAHO FALLS 46 W	SNOWFALL																						1.5									
	SN ON GND																						2	1	1	T						
POCATELLO WSO AP	SNOWFALL							1.3															6.3	T	T	T	T	T				
	SN ON GND																							6	4	3						
	WTR EQUIV																							.6	.4	.2						
• • •																																
EASTERN HIGHLANDS 10																																
HENRY	SNOWFALL																						-	-	T							
	SN ON GND																															
ISLAND PARK DAM	SNOWFALL								1.5														8.5	T	.5	8.5	5.0	.5	T			
	SN ON GND																						7	5	5	12	15	14	12	10	9	8
KILGORE	SNOWFALL								.5						T								2.5	1.5	1.5	1.0	4.0	.5	T			
	SN ON GND																						2		1	2	5	6	5	4	-	2
MONTPELIER RANGER STA	SNOWFALL								.5														T	2.0	T			4.8	.1			
	SN ON GND								1														T	2	1			4	2			
SWAN VALLEY	SNOWFALL											T		T									1.0		T	1.0	1.0	1.0				
	SN ON GND																									1						
TETONIA EXP STATION	SNOWFALL								T						-								8.0	-		3.0	-					
	SN ON GND																						8	1		3	3					

SEE REFERENCE NOTES FOLLOWING STATION INDEX

STATION INDEX

STATION	INDEX NO.	DIVISION	COUNTY	DRAINAGE †	LATITUDE	LONGITUDE	ELEVATION	OBSERVATION TIME AND TABLES				OBSERVER
								TEMP.	PRECIP.	EVAP.	SPECIAL (SEE NOTES)	
ABERDEEN EXP STATION	0010	09	BINGHAM	12	42 57	112 50	4405	8A	8A	8A	G	UNIVERSITY OF IDAHO
AFTERTHOUGHT MINE	0070	06	OWYHEE	12	43 00	116 42	7220				S	NATL WEATHER SERVICE
AMERICAN FALLS 1 SW	0227	09	POWER	12	42 47	112 52	4318	5P	5P			IDAHO POWER CO (PLANT)
ANDERSON DAM	0282	04	ELMORE	2	43 21	115 28	3882	6P	6P		C H	U S BUR RECLAMATION
ARBON 2 NW	0347	10	POWER	12	42 30	112 34	5170	6P	6P			MRS GENA NEWPORT
ARCO 3 SW	0375	09	BUTTE	6	43 36	113 20	5328	5P	5P			MRS DARRELL RICHARDS
ARROWROCK DAM	0448	04	ELMORE	2	43 36	115 55	3275	8A	8A	8A	H	U S BUR RECLAMATION
ASHTON	0470	09	FREMONT	12	44 04	111 27	5260	7A	7A		H	GEORGE S SADORUS
AVERY R. S. NO 2	0528	04	SHOSHONE	10	47 15	115 55	2390	4P	4P		H	U. S. FOREST SERVICE
BALD MOUNTAIN	0540	04	BLAINE	12	43 39	114 24	8700				C	U.S. FOREST SERVICE
BARBER FLAT GS	0589	04	BOISE	2	43 49	115 32	4130				S	NATL WEATHER SERVICE
BAYVIEW MODEL BASIN	0667	01	KOOTENAI	9	47 59	116 33	2075	8A	8A			U S NAVY
BENTON DAM	0789	01	BONNER	9	48 21	116 48	2640				C	U S FOREST SERVICE
BENTON SPRING	0792	01	BONNER	9	48 21	116 46	4900				S	USFS EXPERIMENTAL FOR
BLACKFOOT 2 SSW	0915	09	BINGHAM	12	43 10	112 21	4487	5P	5P		H	RADIO STATION KBLI
BLISS	1002	07	GOODING	12	42 57	115 00	3275	6P	6P			NORTH SIDE CANAL CO
BOISE 3 E	1016	05	ADA	2	43 37	116 08	3377				C	MILTON JOHNSTON
BOISE 7 N	1017	05	ADA	2	43 43	116 12	3885	8P	8P			EARL S OURADA
BOISE LUCKY PEAK DAM	1018	05	ADA	12	43 33	116 04	2840	8A	8A		C	CORPS OF ENGINEERS
BOISE WSO AP R	1022	05	ADA	12	43 34	116 13	2838	MID	MID		C HJ	NATL WEATHER SERVICE
BONANZA	1050	04	CUSTER	11	44 22	114 44	6420				S	NATIONAL WEATHER SERV
BONNERS FERRY 1 SW	1079	01	BOUNDARY	5	48 41	116 19	1860	7A	7A		C H	ARLO T GRUNERUD
BOSTETTER GS	1091	06	CASSIA	12	42 10	114 12	7500				S	SOIL CONSERVATION SERV
BROWNLEE DAM	1180	04	ADAMS	12	44 50	116 52	1844	8A	8A			IDAHO POWER COMPANY
BRUCE MEADOWS	1186	04	VALLEY	11	44 25	115 19	6390				S	U S FOREST SERVICE
BRUNEAU	1195	05	OWYHEE	12	42 53	115 48	2530	6P	6P			JUDY L. KING
BURLEY FACTORY	1298	07	CASSIA	12	42 33	113 48	4140				C	AMALGAMATED SUGAR CO
BURLEY FAA AP	1303	07	CASSIA	12	42 32	113 46	4146	MID	MID		H	FED AVIATION AGENCY
BURNT KNOB	1317	04	IDAHO	11	45 43	115 01	6400				S	U S FOREST SERVICE
CABINET GORGE	1363	01	BONNER	9	48 05	116 04	2257	5P	5P			WASH WATER POWER CO
CALDER	1370	04	SHOSHONE	10	47 16	116 11	2096				C	WILLIAM K. JONES
CALDWELL	1380	05	CANYON	2	43 40	116 41	2370	MID	5P			TWIN CITIES BRDCSTNG CO
CAMBRIDGE	1408	05	WASHINGTON	12	44 34	116 41	2650	6P	6P			STUART DOPF
CAMBRIDGE 2 NE	1410	05	WASHINGTON	12	44 35	116 38	2660				C	HOWARD C MARTI
CAREY 2 SSE	1472	07	BLAINE	12	43 17	113 56	4770				C	MRS MILLARD L. MEANEA
CASCADE 1 NW	1514	04	VALLEY	8	44 32	116 03	4896	4P	4P		C H	U S BUR RECLAMATION
CASTLEFORD 2 N	1551	07	TWIN FALLS	12	42 33	114 52	3825	5P	5P			MR EARL HEIDEL
CAYUSE CREEK	1577	04	CLEARWATER	3	46 40	115 04	3500				S	SOIL CONSERVATION SERV.
CENTERVILLE ARBAUGH RH	1636	04	BOISE	2	43 54	115 51	4300		6P		C H	MRS XINIA JONES
CHALLIS	1663	08	CUSTER	11	44 30	114 14	5175	8A	8A		C	U S FOREST SERVICE
CHILLY BARTON FLAT	1671	08	CUSTER	6	43 59	113 49	6260	5P	5P			JAMES E. DAYLEY
CLARKIA RANGER STATION	1831	04	SHOSHONE	10	47 01	116 15	2835				C	U S FOREST SERVICE
COBALT	1932	04	LEMHI	11	45 05	114 14	5010	5P	5P		H	MRS. ELSIE M. SCHMUCK
COEUR D'ALENE 1 E	1956	01	KOOTENAI	4	47 41	116 45	2158	3P	3P		C H	U S FOREST SERVICE
CONDA	2071	10	CARIBOU	12	42 43	111 33	6200	8A	8A			J R SIMPLOT CO
COTTONWOOD	2154	02	IDAHO	3	46 01	116 20	3410	6P	6P		H	INGRID MADER
COTTONWOOD 2 WSW	2159	02	IDAHO	3	46 02	116 23	3945				C	SABI FREI
COUNCIL	2187	05	ADAMS	12	44 44	116 26	2950	4P	4P		C H	U S FOREST SERVICE
CRATERS OF THE MOON NM	2260	09	BUTTE	6	43 28	113 34	5897	5P	5P		H	CRATERS OF THE MOON N M
DEADWOOD SUMMIT	2395	04	VALLEY	11	44 32	115 34	7000				S	NATL WEATHER SERVICE
DECEPTION CREEK	2422	04	KOOTENAI	4	47 44	116 29	3060				S	COEUR D'ALENE N F
DEER FLAT DAM	2444	05	CANYON	12	43 35	116 45	2510	5P	5P			CARL PADOUR
DIXIE	2575	04	IDAHO	11	45 33	115 28	5610	8A	8A			MRS ZILPHA L WENZEL
DORIS CREEK	2634	04	CLEARWATER	3	46 35	115 23	4750				S	U S FOREST SERVICE
DRIGGS	2676	10	TETON	12	43 44	111 07	6116	5P	5P			MRS EDITH STEVENS
DRY CREEK FLAT	2696	10	ONEIDA	1	42 15	112 06	6350				S	SOIL CONSERVATION SERV
DRY FORK SUMMIT	2700	09	BUTTE	6	43 35	113 41	7300				S	NATIONAL WEATHER SERV
DUBOIS EXP STATION	2707	09	CLARK	6	44 15	112 12	5452	5P	5P		C H	USDA AGRI RESEARCH SERV
DWORSHAK FISH HATCHERY	2845	03	CLEARWATER	3	46 30	116 18	995	8A	8A		C	DWORSHAK NATL FISH HAT
ELK CITY	2875	04	IDAHO	3	45 49	115 26	4058	8A	8A		H	CHERI ANN GOULD
ELK RIVER 1 S	2892	04	CLEARWATER	3	46 46	116 11	2918	8A	8A		C	RUSSELL ECK
EMIGRANT SUMMIT	2927	10	BEAR LAKE	1	42 22	111 34	7350				S	NATL WEATHER SERVICE
EMMETT 2 E	2942	05	GEM	2	43 52	116 28	2500	5P	5P			JUDITH HARPER
ENAVILLE 2	2971	04	SHOSHONE	4	47 34	116 15	2400				C	MRS HAROLD KUISTI
FAIRFIELD RANGER STA	3108	04	CAMAS	12	43 21	114 47	5065	5P	5P		H	U S FOREST SERVICE
FEATHERVILLE	3133	04	ELMORE	2	43 37	115 15	4550		5P		H	CECIL B MYERS
FENN RANGER STATION	3143	03	IDAHO	3	46 06	115 33	1585	8A	8A		C	SHEILA S WRIGHT
FLAT TOP MOUNTAIN	3252	06	OWYHEE	12	43 14	116 54	5800				S	WTMSTR-FRANK W ELFERING
FORT HALL INDIAN AGNCY	3297	09	BINGHAM	12	43 02	112 26	4460	5P	5P			FORT HALL IR PROJ

SEE REFERENCE NOTES FOLLOWING STATION INDEX

STATION INDEX

STATION	INDEX NO.	DIVISION	COUNTY	DRAINAGE	LATITUDE	LONGITUDE	ELEVATION	OBSERVATION TIME AND TABLES				OBSERVER
								TEMP.	PRECIP.	EVAP.	SPECIAL (SEE NOTES)	
FORTY NINE MEADOWS	3314	04	SHOSHONE	3	47 06	115 53	4800				S	NATL WEATHER SERVICE
GALENA SUMMIT	3422	04	BLAINE	12	43 53	114 42	8800				S	US SOIL CON SERVICE
GARDEN VALLEY RS	3448	04	BOISE	8	44 04	115 55	3212	5P	5P			U S FOREST SERVICE
GIBBONSVILLE	3554	08	LEMHI	11	45 33	113 57	4480	5P	5P		H	DANIEL C AMES
GILMORE SUMMIT RANCH	3576	08	CUSTER	11	44 19	113 31	6580				S	NATL WEATHER SERVICE
GLENNS FERRY	3631	05	ELMORE	12	42 56	115 19	2510	8A	8A		H	THREE ISLAND STATE PARK
GOODING 1 S	3677	07	GOODING	12	42 55	114 42	3560			C		IDAHO ST DEPT-PUBLIC LD
GRACE	3732	10	CARIBOU	1	42 35	111 44	5550	5P	5P	C		UTAH PWR & LIGHT CO
GRANDJEAN	3736	04	BOISE	8	44 09	115 10	5130				S	U S FOREST SERVICE
GRAND VIEW 2 W	3760	05	OWYHEE	12	43 00	116 08	2400	6P	6P			MRS. ALMA MEYERS
GRANGEVILLE	3771	02	IDAHO	3	45 55	116 08	3355	10P	10P			WS OBSERVER
GRANGEVILLE 11 SE	3780	04	IDAHO	3	45 50	115 56	2250	5P	5P			MRS. AL SCHWARTZ
GRASMERE 8 S	3811	06	OWYHEE	12	42 16	115 53	5130			C		BILL TINDALL
GROUSE	3882	04	CUSTER	6	43 42	113 37	6100	5P	5P			LYNN KEELE
GUNNEL GUARD STATION	3902	10	CASSIA	12	42 06	113 12	5880				S	NATL WEATHER SERVICE
HAILEY RANGER STATION	3942	04	BLAINE	12	43 31	114 18	5328	8A	8A		H	U S FOREST SERVICE
HAMER 4 NW	3964	09	JEFFERSON	6	43 58	112 16	4791	5P	5P			U S F & W L SERVICE
HAZELTON	4140	07	JEROME	12	42 36	114 08	4060	5P	5P			NORTH SIDE CANAL CO
HEADQUARTERS	4150	04	CLEARWATER	3	46 38	115 48	3138	8A	8A			POTLATCH FORESTS INC
HENRY	4230	10	CARIBOU	12	42 54	111 29	6320	8A	8A	C	H	MRS PERRY PETERSEN
HILL CITY	4268	04	CAMAS	12	43 18	115 03	5090	5P	5P			ELMER T BENNETT
HOLLISTER	4295	06	TWIN FALLS	12	42 21	114 34	4525	5P	5P			SALMON RIVER CANAL CO
IDAHO CITY	4442	04	BOISE	2	43 50	115 50	3965	5P	5P			FRED A PROFFER
IDAHO FALLS 2 ESE	4455	09	BONNEVILLE	12	43 29	112 01	4765	5P	5P			KID-TV STATION
IDAHO FALLS 16 SE	4456	10	BONNEVILLE	12	43 21	111 47	5850	8P	8P	C		GEORGE W MEYER
IDAHO FALLS FAA AP	4457	09	BONNEVILLE	12	43 31	112 04	4730	MID	MID		H	FED AVIATION AGENCY
IDAHO FALLS 46 W	4460	09	BUTTE	6	43 32	112 57	4938	MID	MID	C	HJ	ARFRO
IDAHO FALLS 6 NW	4464	09	BONNEVILLE	12	43 35	112 06	4788			G		MR. GARY CLEVERLY
IDA VADA	4475	06	OWYHEE	12	42 01	115 20	5850				S	EUGENE H BOSCH
ISLAND PARK DAM	4598	10	FREMONT	12	44 25	111 24	6300	5P	5P	5P	H	U S BUR RECLAMATION
JEROME	4670	07	JEROME	12	42 44	114 31	3740	5P	5P			NORTH SIDE CANAL CO
JOHNSON GUARD STATION	4709	10	CARIBOU	12	42 43	111 12	6811				S	U S FOREST SERVICE
JORDAN VALLEY 41 S	4725	06	OWYHEE	13	42 24	117 02	5100				S	BILL ROSS
KAMIAH	4793	03	LEWIS	3	46 14	116 01	1212		8A			C RICHARD BOVEY
KELLOGG	4831	04	SHOSHONE	4	47 33	116 10	2320	8A	8A			WASHINGTON WATER PWR CO
KETCHUM R S	4845	04	BLAINE	12	43 41	114 21	5890	8A	8A	C	H	U S FOREST SERVICE
KILGORE	4908	10	CLARK	6	44 24	111 53	6150	5P	5P		H	MRS ROY MC GOVERN
KOOSKIA	5011	03	IDAHO	3	46 09	115 59	1260	5P	5P			EDWARD T GILROY
KUNA 2 NNE	5038	05	ADA	12	43 31	116 24	2680	5P	5P			HARRY U GIBSON
KUNA 3 E	5043	05	ADA	12	43 29	116 21	2775				G	JAMES J. MC COY
LEADORE	5169	08	LEMHI	11	44 41	113 22	6000			C		DONALD B NOBLE
LEADORE 2	5177	08	LEMHI	11	44 41	113 21	5968	5P	5P			JACK WEIGAND
LEATHERMAN PASS	5184	08	CUSTER	6	44 06	113 45	9800				S	NATL WEATHER SERVICE
LEWISTON WSO AP R	5241	03	NEZ PERCE	3	46 23	117 01	1413	MID	MID	C	HJ	NATL WEATHER SERVICE
LIFTON PUMPING STATION	5275	10	BEAR LAKE	1	42 07	111 18	5926	MID	MID	MID		UTAH PWR & LIGHT CO
LOLO PASS	5356	04	IDAHO	3	46 38	114 33	5199				S	U S FOREST SERVICE
LOWMAN	5414	04	BOISE	8	44 05	115 36	3950	5P	5P		H	DAVID J WEINER
LUNCH PEAK	5432	01	BONNER	9	48 22	116 12	6360				S	U S FOREST SERVICE
MACKAY RANGER STATION	5462	08	CUSTER	6	43 55	113 37	5897	5P	5P	C		U S FOREST SERVICE
MACKAY 4 NW	5466	08	CUSTER	6	43 57	113 40	6000	6P	6P	6P		BIG LOST IRRIGATION CO.
MAGIC LAKE RESORT	5510	07	BLAINE	12	43 17	114 23	4800	4P	4P			H Q HALL
MALAD	5544	10	ONEIDA	1	42 12	112 15	4600	7P	7P	C		JUNIUS L CROWTHER
MALAD CITY	5559	10	ONEIDA	1	42 10	112 19	4467	5P	5P		H	MARGARET W JONES
MALTA 2 E	5563	09	CASSIA	12	42 18	113 17	4540	6P	6P			GEORGE STANTON
MALTA RANGER STATION R	5567	09	CASSIA	12	42 19	113 22	4510			C		U S FOREST SERVICE
MASSACRE ROCKS ST PK	5678	09	POWER	12	42 40	113 00	4230	6P	6P			MASSACRE ROCKS ST PARK
MAY 8 ENE	5680	08	LEMHI	6	44 39	113 45	6800				S	NATL WEATHER SERVICE
MAY	5685	08	LEMHI	11	44 36	113 55	5110	5P	5P			MRS NORMA HERRIN
MC CALL	5708	04	VALLEY	8	44 54	116 07	5025	4P	4P	C	H	U S FOREST SERVICE
MIDDLE FORK LODGE	5897	04	CUSTER	11	44 43	115 01	4480	8A	8A			MIDDLE FORK LODGE
MILL CREEK SUMMIT	5950	04	CUSTER	11	44 28	114 30	8794				S	NATL WEATHER SERVICE
MINIDOKA 10 WNW	5972	07	MINIDOKA	12	42 47	113 40	4290	8A	8A			JACK LOTT
MINIDOKA DAM	5980	07	MINIDOKA	12	42 40	113 29	4210	5P	5P			NATL WILDLIFE REFUGE
MONTPELIER RANGER STA	6053	10	BEAR LAKE	1	42 19	111 18	5960	8A	8A		H	U S FOREST SERVICE
MOOSE CREEK	6082	04	LEMHI	11	45 39	113 58	6200				S	U S FOREST SERVICE
MOOSE CREEK RANGER STA	6087	04	IDAHO	3	46 08	114 55	2480				S	U S FOREST SERVICE
MOSCOW S NE	6148	02	LATAH	7	46 48	116 55	3000			C		UNIVERSITY OF IDAHO
MOSCOW-UNIV OF IDAHO	6152	02	LATAH	7	46 44	116 58	2660	5P	5P	5P	G	UNIVERSITY OF IDAHO
MOUNTAIN HOME	6174	05	ELMORE	12	43 09	115 43	3185	10A	10A		C	RADIO KFLI

SEE REFERENCE NOTES FOLLOWING STATION INDEX

STATION INDEX

STATION	INDEX NO.	DIVISION	COUNTY	DRAINAGE	LATITUDE	LONGITUDE	ELEVATION	OBSERVATION TIME AND TABLES				OBSERVER
								TEMP.	PRECIP.	EVAP.	SPECIAL (SEE NOTES)	
MULLAN	6230	04	SHOSHONE	4	47 28	115 48	3319				C	BRUNO E AIRAS
MULLAN PASS	6237	04	SHOSHONE	4	47 27	115 40	5963				S	NATL WEATHER SERVICE
NEW MEADOWS RANGER STA	6388	04	ADAMS	11	44 58	116 17	3870	8A	8A			U S FOREST SERVICE
NEZPERCE	6424	02	LEWIS	3	46 15	116 15	3145	7P	7P		H	FRED VOGEL JR
NEZ PERCE PASS	6430	04	IDAHO	3	45 43	114 30	6587				S	U S FOREST SERVICE
NORTH STAR RANCH	6493	04	IDAHO	3	45 55	114 50	2800	9A	9A			CAROLYN WOLFINBARGER
OAKLEY	6542	10	CASSIA	12	42 14	113 53	4600	6P	6P		H	ROBERT WHITTLE
OLA 4 S	6590	05	GEM	B	44 08	116 17	2990	5P	5P		C	MRS. DOROTHY F. BEAL
OROFINO	6681	03	CLEARWATER	3	46 29	116 15	1027	3P	3P			U S POSTAL DEPT.
PALISADES DAM	6764	10	BONNEVILLE	12	43 21	111 13	5385	5P	5P	5P	C	U S BUR RECLAMATION
PARMA EXPERIMENT STA	6844	05	CANYON	2	43 48	116 57	2215	8A	8A			U OF I EXPERIMENT STA
PAUL 1 ENE	6877	07	MINIDOKA	12	42 37	113 45	4210	8A	8A			AMALGAMATED SUGAR CO
PAYETTE	6891	05	PAYETTE	B	44 05	116 56	2150	5P	5P		H	G G BOLLINGER
PICABO	7040	07	BLAINE	12	43 18	114 04	4875	8A	8A			NICK PURDY
PIERCE R	7046	04	CLEARWATER	3	46 30	115 48	3100	8A	8A		C H	U S FOREST SERVICE
PLUMMER 3 WSW	7188	01	BENEWAH	4	47 19	116 57	2970				C	BENARD J. LA SARTE
POCATELLO WSO AP R	7211	09	POWER	12	42 55	112 36	4444	MID	MID		C HJ	NATL WEATHER SERVICE
PORTHILL	7264	01	BOUNDARY	5	49 00	116 30	1775	7A	7A		H	U S IMMIGRATION SERVICE
PORTHILL 1 SW	7269	01	BOUNDARY	5	49 00	116 30	1700				C	MRS. KATHRYN M. TRACHT
POTLATCH 3 NNE	7301	02	LATAH	7	46 58	116 53	2600	6P	6P		H	CLIFFORD J. FRENCH
POWELL	7320	04	IDAHO	3	46 31	114 41	3632	7A	7A		H	IDAHO DEPT OF HWYS
PRAIRIE	7327	04	ELMORE	2	43 30	115 35	4780				C	CLYDE J. COOK
PRESTON SUGAR FACTORY	7353	10	FRANKLIN	1	42 04	111 51	4720	8A	8A			AMALGAMATED SUGAR CO
PRIEST RIVER EXP STA	7386	01	BONNER	9	48 21	116 50	2380	5P	5P		H	U S FOREST SERVICE
PUTNAM MOUNTAIN	7465	10	BINGHAM	12	43 03	112 07	5667				S	FORT HALL IR PROJ
REED RANCH	7575	04	VALLEY	11	44 53	115 42	4100				S	U S FOREST SERVICE
REYNOLDS	7648	06	OWYHEE	12	43 12	116 45	3930	9A	9A		H	AGRI RESEARCH SERVICE
REYNOLDS MOUNTAIN	7652	06	OWYHEE	12	43 04	116 45	6800				C	AGRI RESEARCH SERVICE
RICHFIELD	7673	07	LINCOLN	12	43 04	114 09	4306	5P	5P		H	LESLIE F BUSHBY
RIGGINS	7706	03	IDAHO	11	45 25	116 18	1800	6P	6P			DAVID TATE
RIRIE 12 ESE	7727	10	BONNEVILLE	12	43 34	111 34	5520		5P			JOHN L JOLLEY
ST ANTHONY 1 WNW	8022	09	FREMONT	12	43 58	111 43	4950	9A	9A			STATE YOUTH TRNG CENTER
SAINT MARIES	8062	01	BENEWAH	10	47 19	116 34	2220	4P	4P			U S FOREST SERVICE
SALMON 1 N	8080	08	LEMHI	11	45 11	113 45	3970	5P	5P			RADIO STATION KSRA
SANDPOINT EXP STATION	8137	01	BONNER	9	48 17	116 34	2100	5P	5P		C H	SANDPOINT BRANCH EXP ST
SAWTELLE PEAK	8158	10	FREMONT	12	44 32	111 25	7720				S	U S BUREAU RECLAMATION
SEVEN DEVILS G.S.	8282	04	IDAHO	11	45 21	116 31	7150				S	U.S. FOREST SERVICE
SHAKE CREEK RANGER STA	8303	04	ELMORE	2	43 37	115 10	4727				S	SOIL CONSERVATION SERV.
SHOSHONE 1 WNW	8380	07	LINCOLN	12	42 58	114 26	3950	5P	5P			STATE DIV OF HWYS
SHOUP	8395	04	LEMHI	11	45 22	114 18	3400	5P	5P			FRANK VARIN
SLUG CREEK DIVIDE	8483	10	CARIBOU	12	42 34	111 18	7230				S	SOIL CONSERVATION SERV
SMITH CREEK	8509	01	BOUNDARY	5	48 57	116 36	3520				S	KANIKSU NATIONAL FOREST
SNOWBANK MOUNTAIN	8515	05	VALLEY	B	44 27	116 08	8280				S	NATL WEATHER SERVICE
SOLDIER CREEK ADM SITE	8548	04	CAMAS	12	43 29	114 49	5740				S	U S FOREST SERVICE
STANLEY	8676	04	CUSTER	11	44 13	114 56	6250	8A	8A			GEORGE S COLE
STIBNITE STORAGE	8748	04	VALLEY	11	44 58	115 20	6500				S	NATL WEATHER SERVICE
STREVELL	8786	10	CASSIA	12	42 01	113 17	5290	5P	5P			WS OBSERVER
SUBLETT GUARD STATION	8802	10	POWER	12	42 22	112 56	5800				S	U S FOREST SERVICE
SUGAR	8818	09	MADISON	12	43 53	111 45	4890	5P	5P			GORDON E. JOHNSON
SWAN FALLS POWER HOUSE	8928	05	ADA	12	43 15	116 23	2325	5P	5P			IDAHO POWER COMPANY
SWAN VALLEY	8937	10	BONNEVILLE	12	43 27	111 20	5270	5P	5P		H	C.V. CAMPBELL
TAYLOR RANCH	9000	04	VALLEY	11	45 06	114 51	3835	8A	8A			UNIVERSITY OF IDAHO
TENSED	9029	01	BENEWAH	4	47 10	116 55	2550	6P	6P			REV ERIC A FISCHER
TETONIA EXP STATION	9065	10	TETON	12	43 51	111 16	6170	5P	5P		C H	U OF I EXPERIMENT STA
THREE CREEK	9119	06	OWYHEE	12	42 05	115 15	5460	5P	5P		C H	PAULA BRACKETT
TWIN FALLS 3 SE	9299	07	TWIN FALLS	12	42 32	114 25	3765	8A	8A			AMALGAMATED SUGAR CO
TWIN FALLS WSO	9303	07	TWIN FALLS	12	42 33	114 21	3960	8A	8A	8A	G	NATL WEATHER SERVICE
WALLACE WOODLAND PARK	9498	04	SHOSHONE	4	47 30	115 53	2935	8A	8A			MRS. MARIAN L. DANCER
WARREN	9560	04	IDAHO	11	45 16	115 40	5907	5P	5P		H	JACK W PICKELL
WEBER CREEK	9626	10	CLARK	6	44 23	112 40	6700				S	SOIL CONSERVATION SERV
WEISER 2 SE	9638	05	WASHINGTON	12	44 14	116 57	2103	5P	5P			RADIO KWEI
WET CREEK SUMMIT	9730	08	CUSTER	6	44 02	113 28	7600				S	NATL WEATHER SERVICE
WILLOW FLAT	9830	10	FRANKLIN	1	42 09	111 38	6100				S	US SOIL CON SERVICE
WINCHESTER 1 SW	9846	02	LEWIS	3	46 13	116 38	4180	6P	6P			HARVEY S. HUMPHREY
YELLOW PINE 7 S	9951	04	VALLEY	11	44 51	115 31	5100	8A	8A		C	MRS EMMA R COX

SEE REFERENCE NOTES FOLLOWING STATION INDEX

REFERENCE NOTES

Additional information regarding the climate of this State may be obtained by writing to the National Climatic Center, Federal Building, Asheville, N.C. 28801, or to any Weather Service Office near you. Additional precipitation data are contained in the "HOURLY PRECIPITATION DATA" for this State.

DIMENSIONAL UNITS: Unless otherwise indicated, dimensional units used in this bulletin are: Temperature in °F, precipitation and evaporation in inches and wind movement in miles. Monthly degree day totals are the sums of the negative departures of average daily temperatures from 65°F. In "Supplemental Data" table directions entered in figures are tens of degrees. Resultant wind is the vector sum of wind directions and speeds divided by the number of observations.

OBSERVATION TIME: The Station Index shows observation times in local standard time. During the summer months some observers take the observations on daylight saving time. Snow on ground in the "Snowfall and Snow on Ground" table is at observation time for all except National Weather Service Offices and FAA stations. For these stations snow on ground values are at 4:00 a.m., P.s.t. and 5:00 a.m., m.s.t., except Idaho Falls 46 W, which is 8:00 a.m., m.s.t. Data in the "Extremes" table, "Daily Precipitation" table, "Daily Temperature" table, "Evaporation and Wind" table, and snowfall in the "Snowfall and Snow on Ground" table, when published, are for the 24 hours ending at time of observation.

EVAPORATION is measured in the standard Weather Service-type pan of 4-foot diameter unless otherwise noted below in the Evaporation and Wind table. Max and Min values in the Evaporation and Wind table are extremes of temperature of water in pan as recorded during 24 hours ending at time of observation. Wind is the total wind movement in miles over the evaporation pan as determined by a continuous anemometer recorder located 6-8 inches above the pan.

WATER EQUIVALENT values published in the "Snowfall and Snow on Ground" table are the water equivalent of snow, sleet, or ice on the ground. Samples for obtaining measurements are taken from different points for successive observations; consequently, occasional drifting and other causes of local variability in the snowpack may result in apparent inconsistencies in the record. Time of observation 10:00 a.m., P.s.t.

SNOWFALL: Entries of snowfall in the "Monthly Summarized Data" table, the "Snowfall and Snow on Ground" table, and in the "Seasonal Snowfall" table, include snow and sleet. Entries of snow on ground include snow, sleet, and ice.

NORMALS for all stations are climatological standard normals based on the period 1941-1970.

DIVISIONS, as used in this publication, became effective with data for January 1957.

STATION NAMES: Figures and letters following the station name, such as 12 SSW, indicate distance in miles and direction from the post office.

SEASONAL TABLES: Monthly and seasonal snowfall and heating degree days for the 12 months ending with the preceding June data will be carried in the July issue of this bulletin.

EVAPORATION AND WIND TABLE:

Lifton Pumping Station	: Pan is of stainless steel.

DAILY SOIL TEMPERATURES TABLE:

Aberdeen Exp Station	: Delco loam, bare soil, non-irrigated. Slope 1 percent to SSE. Max and min for 24 hours ending at 8 a.m. Palmer dial soil thermometer.
Idaho Falls 6 NW	: Pancheri silt loam, bare ground, gravel covered, non-irrigated. Slope 1 percent to NE. Max and min for 24 hours ending at 8 a.m. Palmer dial soil thermometer.
Kuna 3 E	: Elijah silt loam, eroded, clipped bluegrass sod cover, irrigated. Max and min for 24 hours ending at 6 p.m. Palmer dial soil thermometer.
Moscow - Univ of Idaho	: Soil - (unnamed) silt loam, wheatgrass, sprinkled. Slope 2 percent to E. Max and min for 24 hours ending at 5 p.m. Bristow recording soil thermometers.
Twin Falls WSO	: Portneuf silt loam, bluegrass covered, nonirrigated. Slope 1 percent to N. Max and min for 24 hours ending at 8 a.m. 4-inch thermometer - Taylor recording. Other depths - Palmer dial soil thermometer.

LATE REPORTS AND CORRECTIONS will be carried only in the June and December issues of this bulletin.

INTERPOLATED VALUES for monthly precipitation totals may be found in the annual issue of this publication.

IN THE DATA TABLES THE SYMBOLS AND LETTERS WHEN USED INDICATE THE FOLLOWING:

- – No record in the "Supplemental Data" table, "Daily Precipitation" table, "Evaporation and Wind" table, "Snowfall and Snow on Ground" table, "Daily Soil Temperatures" table, and the Station Index.

  No record in the "Monthly Summarized Data" table and the "Daily Temperature" table is indicated by no entry.

- \+ And also on an earlier date or dates.

- ++ Highest observed one minute windspeed. This station is not equipped with an instrument to measure fastest mile data.

- * Amount included in following measurement, time distribution unknown.

- ‡ Extreme occurred at station with incomplete data which may have been exceeded.

- // Gage is equipped with a windshield.

- B Adjusted to a full month.

- D Water equivalent of snowfall wholly or partly estimated, using a ratio of 1 inch water equivalent to every 10 inches of new snowfall.

- E Amount is partially estimated

- M One or more days of record missing; if average value is entered, less than 10 days record is missing. See "Daily Temperature" table for detailed daily record. Degree day data, if carried for this station, have been adjusted to represent the value for a full month.

- R Amounts from recording gage. (These amounts are essentially accurate but may vary slightly from the amounts to be published later in Hourly Precipitation Data.)

- T Trace, an amount too small to measure.

- V Includes total for previous month.

IN THE STATION INDEX THE SYMBOLS AND LETTERS WHEN USED INDICATE THE FOLLOWING:

- AR This entry in time of observation column in Station Index means after rain.

- C Recording Rain Gage Station. Hourly precipitation values are processed for special purposes, and are published later in the "Hourly Precipitation Data" bulletin. If daily amounts are published in "Climatological Data" bulletin they are from a separate non-recording gage, except where indicated by reference 'R'. Such amounts may differ from amounts published from the recording gage in the "Hourly Precipitation Data" bulletin.

- G "Soil Temperature" table.

- H "Snowfall and Snow on Ground" table. Omission of data in any month indicates no snowfall and/or snow on ground in that month.

- J "Supplemental Data" table.

- SS This entry in time of observation column in Station Index means observation made near sunset.

- VAR This entry in time of observation column in Station Index means variable.

- # Thermometers are generally exposed in a shelter located a few feet above sod-covered ground; however, this reference indicates that the thermometers are exposed in a shelter located on the roof of a building.

- ‡ DRAINAGE CODE: 1-BEAR 2-BOISE 3-CLEARWATER 4-COEUR D'ALENE 5-KOOTENAI 6-LOST 7-PALOUSE 8-PAYETTE 9-PEND OREILLE 10-ST. JOE 11-SALMON 12-SNAKE 13-OWYHEE

Stations appearing in the tables with no data were either missing or received too late to be included in this issue.

General weather conditions in the U.S. for each month are described in the CLIMATOLOGICAL DATA NATIONAL SUMMARY and STORM DATA.

Information concerning the history of changes in locations, elevations, exposure, etc., of substations through 1955 may be found in the publication "Substation History" for this State, price 40 cents. Similar information for regular National Weather Service Offices may be found in the latest annual issue of Local Climatological Data, price 15 cents. These publications may be obtained from the National Climatic Center at the address shown above.

Subscription Price: $4.50 a year for each section including annual summary; $4.70 additional for foreign mailing; 35¢ single copy; 30¢ annual summary. Make checks payable to Department of Commerce, NOAA; send payments and orders to: National Climatic Center, Federal Building, Asheville, N. C. 28801. Attn: Publications.

I certify that this is an official publication of the National Oceanic and Atmospheric Administration, and is compiled from records on file at the National Climatic Center, Asheville, North Carolina 28801.

William H. Hoggard
Director, National Climatic Center

USCOMM-NOAA-ASHEVILLE, N.C. 12/5/75-101

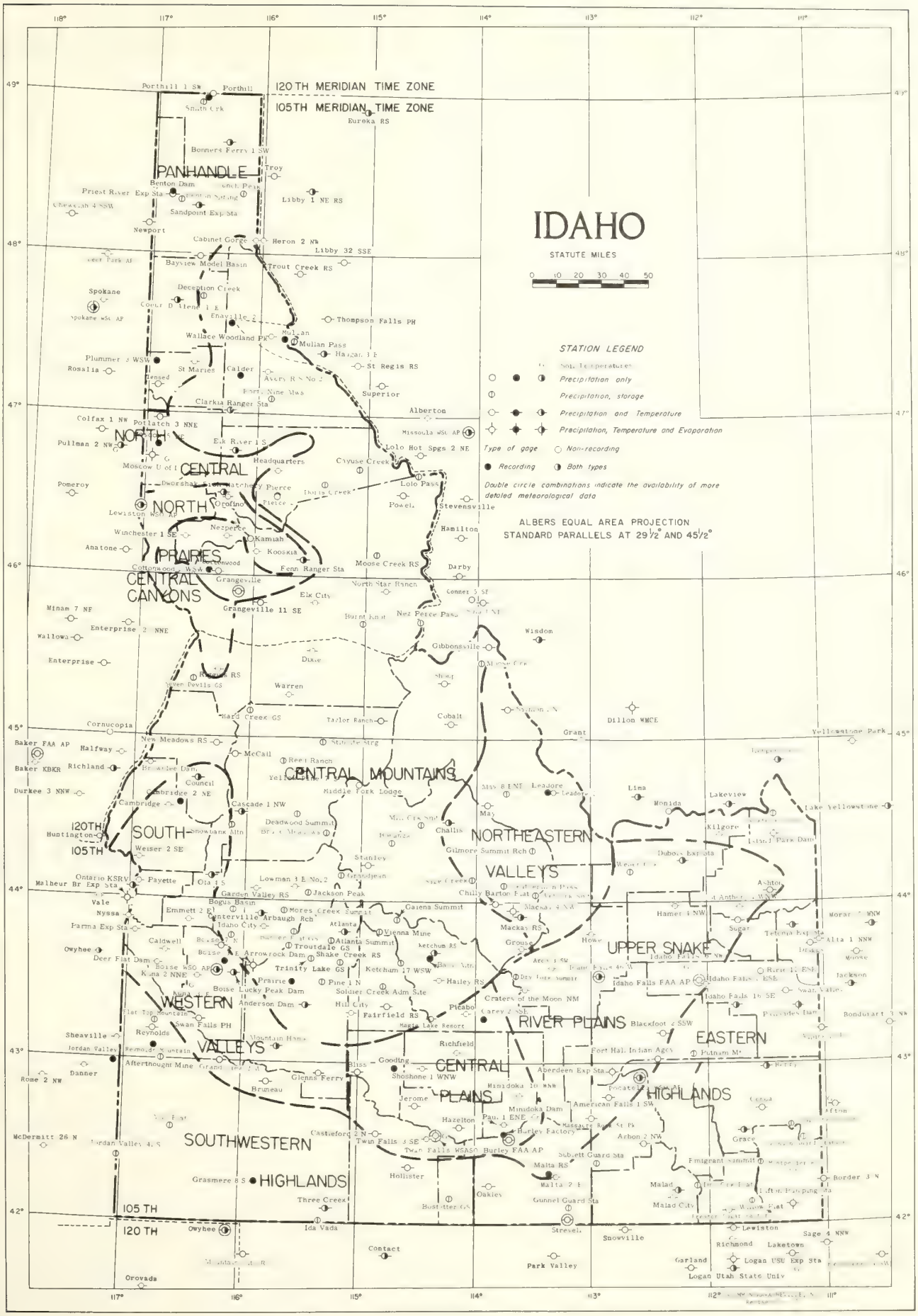
IDAHO
STATUTE MILES
0 10 20 30 40 50
STATION LEGEND
Soil Temperatures
Precipitation only
Precipitation, storage
Precipitation and Temperature
Precipitation, Temperature and Evaporation
Type of gage
Non-recording
Recording
Both types
Double circle combinations indicate the availability of more detailed meteorological data
ALBERS EQUAL AREA PROJECTION
STANDARD PARALLELS AT 29½° AND 45½°
120TH MERIDIAN TIME ZONE
105TH MERIDIAN TIME ZONE
PANHANDLE
NORTH CENTRAL
NORTH PRAIRIES
CENTRAL CANYONS
CENTRAL MOUNTAINS
SOUTH
NORTHEASTERN VALLEYS
UPPER SNAKE
WESTERN VALLEYS
RIVER PLAINS
EASTERN HIGHLANDS
CENTRAL PLAINS
SOUTHWESTERN HIGHLANDS
120TH
105TH
105 TH
120 TH
Porthill 1 SW
Porthill
Eureka RS
Bonners Ferry 1 SW
Troy
Benton Dam
Priest River Exp Sta
Libby 1 NE RS
Sandpoint Exp Sta
Newport
Cabinet Gorge
Heron 2 NW
Libby 32 SSE
Bayview Model Basin
Trout Creek RS
Spokane
Deception Creek
Thompson Falls PH
Wallace Woodland Pk
Mullan
Mullan Pass
Plummer 3 WSW
Rosalia
St Maries
Calder
St Regis RS
Superior
Clarkia Ranger Sta
Alberton
Colfax 1 NW
Potlatch 3 NNE
Pullman 2 NW
Elk River 1 S
Lolo Hot Spgs 2 NE
Headquarters
Cayuse Creek
Pomeroy
Lolo Pass
Lewiston WSO AP
Orofino
Powell
Stevensville
Winchester 1 SE
Nezperce
Kamiah
Hamilton
Anatone
Kooskia
Moose Creek RS
Darby
Cottonwood WSW
Fenn Ranger Sta
Grangeville
North Star Ranch
Elk City
Grangeville 11 SE
Minam 7 NE
Enterprise 2 NNE
Wallowa
Wisdom
Enterprise
Gibbonsville
Dixie
Warren
Hard Creek GS
Taylor Ranch
Cobalt
Dillon WMCE
Cornucopia
Grant
Yellowstone Park
Baker FAA AP
Halfway
New Meadows RS
McCall
Baker KBKR
Richland
Reed Ranch
Durkee 3 NNW
Council
Middle Fork Lodge
Leadore
Lima
Monida
Lakeview
Cambridge 2 NE
Cascade 1 NW
Deadwood Summit
Huntington
Challis
Kilgore
Weiser 2 SE
Gilmore Summit Rch
Dubois Exp Sta
Stanley
Ontario KSRV
Payette
Lowman 3 E No. 2
Malheur Br Exp Sta
Garden Valley RS
Jackson Peak
Chilly Barton Flat
Ashton
Vale
Bogus Basin
Nyssa
Emmett 2 E
Mores Creek Summit
Galena Summit
Hamer 4 NW
Parma Exp Sta
Idaho City
Atlanta
Vienna Mine
Mackay RS
Sugar
Caldwell
Atlanta Summit
Owyhee
Troutdale GS
Ketchum RS
Grouse
Howe
Alta 1 NNW
Deer Flat Dam
Arrowrock Dam
Shake Creek RS
Trinity Lake GS
Ketchum 17 WSW
Idaho Falls 6 NW
Kuna 2 NNE
Prairie
Pine 1 N
Hailey RS
Idaho Falls FAA AP
Idaho Falls 1 ESE
Jackson
Boise Lucky Peak Dam
Soldier Creek Adm Site
Idaho Falls 16 SE
Anderson Dam
Hill City
Craters of the Moon NM
Picabo
Fairfield RS
Carey 2 SSE
Bondurant 3 NW
Swan Falls PH
Magic Lake Resort
Blackfoot 2 SSW
Sheaville
Reynolds
Richfield
Fort Hall Indian Agcy
Putnam Mt
Jordan Valley
Afterthought Mine
Gooding
Bliss
Aberdeen Exp Sta
Danner
Glenns Ferry
Shoshone 1 WNW
Rome 2 NW
Bruneau
Minidoka 10 WNW
Pocatello
Jerome
American Falls 1 SW
Minidoka Dam
Hazelton
Paul 1 ENE
Burley Factory
Castleford 2 N
Twin Falls 3 SE
Twin Falls WSASO
Burley FAA AP
Arbon 2 NW
Grace
McDermitt 26 N
Jordan Valley 4 S
Subletti Guard Sta
Malta RS
Emigrant Summit
Hollister
Malta 2 E
Malad
Border 3 N
Grasmere 8 S
Oakley
Three Creek
Bostetter GS
Gunnel Guard Sta
Malad City
Ida Vada
Owyhee
Strevell
Snowville
Lewiston
Sage 4 NNW
Richmond
Laketown
Contact
Park Valley
Garland
Logan USU Exp Sta
Logan Utah State Univ
Orovada
118° 117° 116° 115° 114° 113° 112° 111°
49° 48° 47° 46° 45° 44° 43° 42°

U S DEPARTMENT OF COMMERCE
NATIONAL CLIMATIC CENTER
FEDERAL BUILDING
ASHEVILLE, N.C. 28801

POSTAGE AND FEES PAID
U S DEPARTMENT OF COMMERCE
COM 210

THIRD CLASS

NOVEMBER 1975 VOLUME 78 NUMBER 11

Climatological Data

IDAHO

TEMPERATURE AND PRECIPITATION EXTREMES

HIGHEST TEMPERATURE:	2 STATIONS	74	DATE 05+
LOWEST TEMPERATURE:	2 STATIONS	-26	DATE 30
GREATEST TOTAL PRECIPITATION:	AVERY R. S. NO 2	6.13	
LEAST TOTAL PRECIPITATION:	CHILLY BARTON FLAT	.17	
GREATEST 1 DAY PRECIPITATION:	POTLATCH 3 NNE	1.56	DATE 23
GREATEST TOTAL SNOWFALL:	TETONIA EXP STATION	46.0	
GREATEST DEPTH OF SNOW OR ICE:	ISLAND PARK DAM	33	DATE 29

SUPPLEMENTAL DATA

	WIND (SPEED - M.P.H.)						RELATIVE HUMIDITY AVERAGES- PERCENT				NUMBER OF DAYS WITH PRECIPITATION							PERCENT OF POSSIBLE SUNSHINE	AVERAGE SKY COVER SUNRISE TO SUNSET
	RESULTANT DIRECTION	RESULTANT SPEED	AVERAGE	FASTEST MILE	DIRECTION OF FASTEST MILE	DATE OF FASTEST MILE	STANDARD OF TIME MOUNTAIN 05	11	17	23	TRACE	.01-.09	.10-.49	.50-.99	1.00-1.99	2.00 AND OVER	TOTAL		
BOISE WSO AP	12	2.6	8.5	40	S	10	61	49	44	59	5	5	4	0	0	0	14	48	6.4
LEWISTON WSO AP	-	-	-	43 %	-	10	81	69	66	-	7	8	1	0	0	0	16	-	8.4
POCATELLO WSO AP	22	7.0	10.9	39	SW	10	77	66	59	73	5	8	5	0	0	0	18	57	7.2
% PEAK GUST																			

CLEMSON UNIVERSITY LIBRARY
FEB 16 1976
AGR. DIV.

MONTHLY SUMMARIZED STATION AND DIVISIONAL DATA

IDAHO
NOVEMBER 1975

STATION	TEMPERATURE													PRECIPITATION								
									NO. OF DAYS									SNOW, SLEET			NO. OF DAYS		
									MAX.		MIN.												
	AVERAGE MAXIMUM	AVERAGE MINIMUM	AVERAGE	DEPARTURE FROM NORMAL	HIGHEST	DATE	LOWEST	DATE	DEGREE DAYS	90 AND ABOVE	32 AND BELOW	32 AND BELOW	0 AND BELOW	TOTAL	DEPARTURE FROM NORMAL	GREATEST DAY	DATE	TOTAL	MAX. DEPTH ON GROUND	DATE	.10 OR MORE	.50 OR MORE	1.00 OR MORE
PANHANDLE 01																							
BAYVIEW MODEL BASIN	41.9	25.8	33.8		67	4	0	30	929	0	3	24	1										0
BONNERS FERRY 1 SW	40.8	26.2	33.5	- .9	67	5+	- 3	30	936	0	7	22	2	2.21	- 1.22	.61	15	9.5	8	30	7	1	0
CABINET GORGE	39.5	26.0	32.8		68	3	3	29	959	0	8	22	0	3.78		.67	26	19.5	10	30	10	2	0
COEUR D'ALENE 1 E	46.2	28.1	37.2	- .3	71	5	10	30+	829	0	2	21	0	2.60	- .67	.62	26	8.5	5	30	7	1	0
PORTHILL	40.6	23.7	32.2	- 1.9	66	3	- 2	29	977	0	8	24	1	1.55	- .95	.33	14	8.0	6	30	5	0	0
PRIEST RIVER EXP STA	37.0	24.8	30.9	- 2.2	63	3	- 4	29	1016	0	11	22	1	2.98	- 1.10	.58	15	18.1	11	30	9	3	0
SAINT MARIES	44.0	25.8	34.9	- 2.1	69	4	5	29	895	0	1	23	0	4.58	.84	.93	26	20.0	10	30	9	3	0
SANDPOINT EXP STATION	40.0	26.6	33.3	- 1.8	66	3	3	30	942	0	5	21	0	3.09	- 1.18	.64	26	12.0	8	30+	9	1	0
TENSED	44.2	26.6	35.4		67	3	3	29	883	0	2	25	0	3.17		.85	23	14.1			8	3	0
DIVISION			33.8	- 1.5										3.00	- .57			13.7					
NORTH CENTRAL PRAIRIES 02																							
COTTONWOOD	42.7	25.4	34.1		68	4	2	29	921	0	5	23	0	2.07		.85	30				6	1	0
GRANGEVILLE	44.2	28.1	36.2	- .2	70	5	1	29	858	0	4	18	0	1.39	- .55	.47	15	10.0	7	30	4	0	0
MOSCOW-UNIV OF IDAHO	42.6	26.2	34.4	- 3.5	67	3	3	30	909	0	4	22	0	3.25	- .37	.79	23	15.5	13	30	7	3	0
NEZPERCE	42.0	25.4	33.7	- 2.2	66	4	- 2	30	932	0	6	22	1	1.71	- .33	.34	30	15.0	8	30	8	0	0
POTLATCH 3 NNE	42.4	29.5	36.0	- 1.8	66	4	4	29	866	0	3	18	0	3.77	.89	1.56	23	11.5			7	2	1
WINCHESTER 1 SW	39.8	22.9	31.4		63	4	- 9	30	1003	0	5	24	2	2.87		.55	24	25.5	15	30	9	1	0
DIVISION			34.3	- 2.2										2.51	.20			15.5					
NORTH CENTRAL CANYONS 03																							
DWORSHAK FISH HATCHERY	46.1	30.3	38.2		64	4	19	30	798	0	2	19	0	3.51		.72	26		0		9	2	0
FENN RANGER STATION	44.1	27.6	35.9	- 2.8	62	5	14	30	868	0	5	23	0	4.95	.71	.96	27	26.5	14	30	11	3	0
KOOSKIA	45.2	23.5	34.4	- 4.6	69	3	10	30	910	0	2	28	0	2.28	- .06	.50	30	11.5	10	30	8	1	0
LEWISTON WSO AP //R	48.2	32.3	40.3	- .2	74	3	16	30+	736	0	2	15	0	.56	- .69	.15	23	1.1	T	30+	1	0	0
OROFINO	46.5	29.7	38.1	- 2.1	65	4	14	30	800	0	2	18	0	3.46	.34	.84	26	3.4	3	30	10	1	0
RIGGINS	50.1	27.8	39.0	- 4.4	68	4	15	30	774	0	0	22	0	.87	- .68	.20	23+	1.0	0		4	0	0
DIVISION			37.7	- 2.8										2.61	.21			8.7					
CENTRAL MOUNTAINS 04																							
ANDERSON DAM	44.2	27.0	35.6	- 3.3	68	4	2	30	875	0	2	20	0	2.36	- .34	.89	26	22.0	20	30	7	2	0
ARROWROCK DAM	44.0	27.1	35.6	- 2.1	68	6	8	30	877	0	2	24	0	1.44	- 1.27	.60	27	13.0	11	27	5	1	0
AVERY R. S. NO 2	38.4	25.6M	32.0M	- 4.0	59	3	6	28	991	0	6		0	6.13	2.06	1.01	10	26.4	20	30	11	7	1
BROWNLEE DAM	50.3	29.4	39.9		70	4	12	29	749	0	1	22	0	1.28		.31	26		5	30	5	0	0
CASCADE 1 NW	40.0	21.4	30.7	- 1.2	63	5	- 2	29	1024	0	8	26	1	2.01	- .78	.69	10	20.0	8	30	7	1	0
COBALT	41.0	15.1	28.1		65	3	- 9	30	1099	0	7	30	2	1.32		.40	27	17.8	7	28+	5	0	0
DIXIE	36.0	8.5	22.3		60	6	-21	29	1275	0	14	30	7	3.74		.47	26	44.5	21	30	12	0	0
ELK CITY	42.1	16.9	29.5		69	5	- 1	30+	1058	0	4	30	4	3.72		1.07	27	41.8	20	28+	9	2	1
ELK RIVER 1 S	42.5	22.8	32.7		63	5+	- 4	30	963	0	1	23	2	3.27		.60	26+	27.0	17	30+	8	3	0
FAIRFIELD RANGER STA	42.5M	19.6	31.1M		64	5	- 6	30	1003	0	2	27	1	1.78		1.00	30	14.5	12	30	4	1	1
GARDEN VALLEY RS	M	M	M		65	3	12	30		0				1.88	- 1.26								0
GRANGEVILLE 11 SE	45.9	29.3	37.6		64	3	13	30	817	0	1	21	0	1.80	.59	.59	29	6.0	5	30	7	1	0
GROUSE	37.4	9.3	23.4		58	5	-26	30	1248	0	11	28	5	.64	- .37	.45	10	12.0			1	0	0
HAILEY RANGER STATION	M	M	M							0				1.45	- .23								0
HEADQUARTERS	40.0	21.5	30.8		65	5	7	21	1019	0	4	26	0	4.19		.63	26	27.0	12	30	12	2	0
HILL CITY	40.4	15.8	28.1	- 3.4	64	5	0	13	1100	0	11	28	1	1.85	- .17	1.06	30	23.0	16	30	4	1	1
IDAHO CITY	43.0	21.4	32.2	- 2.6	68	5	2	30	976	0	3	29	0	2.68	- .37	.76	26	20.0	14	30	7	2	0
KELLOGG	43.1	27.3	35.2		68	5	10	30	889	0	3	21	0	3.25		.58	24	10.7	4	30+	11	2	0
KETCHUM R S	41.2M	12.8M	27.0M		63	5	-11	30	1111	0		30		1.57		.68	10	18.5	6	30	6	1	0
LOWMAN	40.6	20.8	30.7		66	3	1	29	1021	0	6	28	0	2.55		.54	26+	30.1	16	30	6	2	0
MC CALL	40.0	19.2	29.6	- 1.6	63	5	- 3	29	1053	0	7	27	1	3.81	.63	.70	30	36.0	21	30	10	2	0
MIDDLE FORK LODGE	43.0M	18.9M	31.0M		64	3	- 2	30	1025	0	4		1										0
MULLAN	39.5	23.8	31.7		63	4	3	29	995	0	6	24	0	5.12		.91	26+	33.7	14	30	11	4	0
NEW MEADOWS RANGER STA	41.8	17.3	29.6	- 2.4	65	5	- 9	29	1055	0	3	28	2	1.97	- 1.13	.45	16	16.4	10	29+	7	0	0
NORTH STAR RANCH	42.0	22.1	32.1		63	4	8	30+	982	0	4	30	0	2.50		.42	27	25.5	12	27	11	0	0
PIERCE //R	M	M	M		69	5				0		29											
POWELL	36.5	19.3	27.9		53	2	4	30	1104	0	7	30	0	4.55		.58	27	42.0	21	27	13	2	0
SHOUP	39.4	23.7	31.6		54	6	3	30	993	0	8	26	0	1.81		.43	26	19.0	13	30	6	0	0
STANLEY																							
TAYLOR RANCH	38.2	20.9	29.6		56	16+	3	30	1055	0	10	30	0	1.07		.22	16	13.7	6	29+	4	0	0
WALLACE WOODLAND PARK	39.8	23.4	31.6	- 3.6	61	5	0	30+	995	0	3	21	2	4.65	.05	.69	3	15.5	8	30	13	5	0
WARREN	37.4	12.9	25.2		61	5+	-13	30	1188	0	10	30	6	3.25		.47	23	45.0	21	30+	10	0	0
YELLOW PINE 7 S	40.5M	13.9M	27.2M		66	5	- 6	29	1128	0	7	30	6	2.29		.55	7	18.9	11	11	6	1	0
DIVISION			30.7	1.7										2.66	- .70			23.7					
SOUTHWESTERN VALLEYS 05																							
BOISE 7 N	44.8	27.5	36.2		68	5	9	29	859	0	2	18	0	1.79		.50	30	13.0	8	30	5	1	0
BOISE LUCKY PEAK DAM	48.7	29.0	38.9		73	4	10	30	778	0	2	21	0	.94		.46	28				3	0	0
BOISE WSO AP //R	49.2	29.7	39.5	- .3	73	5+	15	29	759	0	1	19	0	.78	- .54	.22	30	3.9	1	30+	4	0	0

SEE REFERENCE NOTES FOLLOWING STATION INDEX

MONTHLY SUMMARIZED STATION AND DIVISIONAL DATA

IDAHO
NOVEMBER 1975

STATION	TEMPERATURE												PRECIPITATION								
										NO. OF DAYS							SNOW. SLEET			NO. OF DAYS		
										MAX.		MIN.										
	AVERAGE MAXIMUM	AVERAGE MINIMUM	AVERAGE	DEPARTURE FROM NORMAL	HIGHEST	DATE	LOWEST	DATE	DEGREE DAYS					TOTAL	DEPARTURE FROM NORMAL	GREATEST DAY	DATE	TOTAL	MAX. DEPTH ON GROUND	DATE	.10 OR MORE	.50 OR MORE	1.00 OR MORE
BRUNEAU	50.3	29.8	40.1		72	5	15	29+	738	0	1	20	0	.32		.23	16	.0	0		1	0	0
CALDWELL	50.6	30.1	40.4	.9	72	5	17	19	731	0	1	22	0	.56	- .72	.13	26				2	0	0
CAMBRIDGE	43.8	24.4	34.1	- 2.4	64	3	10	30+	922	0	3	28	0	1.82	- .87	.54	30	12.0	7	30	6	1	0
COUNCIL	45.5	26.1	35.8	- 1.5	64	5+	7	30+	867	0	3	23	0	2.96	- .61	1.25	30	16.0	12	30	9	1	1
DEER FLAT DAM	48.8	30.1	39.5	- .4	69	5	15	29	757	0	1	20	0	.33	- .81	.10	16	2.5	1	30+	1	0	0
EMMETT 2 E	49.5	28.0	38.8	- 1.2	70	3	15	30+	778	0	1	23	0	1.26	- .30	.37	30				5	0	0
GLENNS FERRY	49.1	26.9	38.0	- 2.7	72	5+	14	20+	804	0	2	22	0	.48	- .83	.14	16	T	0		2	0	0
GRAND VIEW 2 W	50.3	25.4	37.9	- 2.0	71	5	13	29+	806	0	1	25	0	.59	- .21	.22	16		0		3	0	0
KUNA 2 NNE	48.4	26.8	37.6	- 1.8	70	5	12	19	813	0	1	21	0	.55	- .64	.15	26	4.0	2	22	2	0	0
MOUNTAIN HOME	47.4	27.0	37.2	- 2.2	70	5+	11	29	827	0	2	22	0	1.34	- .21	.40	16				3	0	0
OLA 4 S	46.7	22.6	34.7		67	3	0	30	900	0	2	27	1	1.93		.43	26				7	0	0
PARMA EXPERIMENT STA	48.6	24.4	36.5	- 2.4	67	5	13	19	850	0	2	28	0	.43	- .81	.12	27+	5.0	3	30	2	0	0
PAYETTE	47.5	26.4	37.0	- 2.2	65	3	15	29	835	0	2	26	0	.79	- .53	.49	28				2	0	0
SWAN FALLS POWER HOUSE	51.1	33.5	42.3	- .8	69	4+	19	29	674	0	1	16	0	.37	- .48	.13	26	T	T	30+	1	0	0
WEISER 2 SE																							
DIVISION			37.9	- 1.5										1.01	- .52			5.6					
SOUTHWESTERN HIGHLANDS 06																							
HOLLISTER	46.2M	25.3M	35.8M	- 1.8	73	5	5	29	861	0	4	21	0			.22	7		4	28	2	0	0
REYNOLDS	46.8	25.4	36.1		66	5	9	29	858	0	2	21	0	.71							1	0	0
THREE CREEK	43.6	19.8	31.7	- 3.2	71	5	4	29+	994	0	7	29	0	.89	- .20	.35	7	21.2	9	29	2	0	0
DIVISION			34.5	- 2.0										.80	- .21			21.2					
CENTRAL PLAINS 07																							
BLISS	46.3	27.4	36.8	- 2.6	70	5	10	30	836	0	3	20	0	1.11	- .09	.41	30	7.8	6	30	4	0	0
BURLEY FAA AP	44.9	22.5	33.7	- 3.5	74	5	4	22+	930	0	5	27	0	.85	- .15	.33	28	10.1	7	29	3	0	0
CASTLEFORD 2 N	47.3	23.4	35.4		66	5	10	22	882	0	1	26	0	.62		.38	16	.3	1	27+	2	0	0
HAZELTON	45.4	23.7	34.6	- 3.6	72	5	8	30	903	0	3	26	0	.86	- .33	.24	26	6.0	5	30	4	0	0
JEROME	46.0	26.0	36.0	- 2.6	69	5	12	30+	863	0	4	24	0	1.08	- .07	.41	30				4	0	0
MINIDOKA 10 WNW	44.1	20.0	32.1		69	6	1	30	980	0	3	29	0	.74		.17	29	7.7			4	0	0
MINIDOKA DAM																							
PAUL 1 ENE	44.5	20.1	32.3	- 4.6	71	5	6	22	974	0	4	29	0	1.02	- .02	.25	28	5.0	3	28+	4	0	0
PICABO	41.0	18.0	29.5		63	6	- 8	30	1060	0	6	30	2	.95		.40	27	7.5	4	30+	5	1	0
RICHFIELD	41.2	22.5	31.9	- 3.0	64	5	- 3	30	988	0	7	26	1	1.06	- .21	.47	26	8.7	7	30	4	0	0
SHOSHONE 1 WNW	43.2	24.0	33.6	- 3.7	65	4	- 2	30	934	0	5	24	1	.61	- .63	.23	26				3	0	0
TWIN FALLS 3 SE	46.7	25.4	36.1	- 2.4	70	6	11	22	861	0	3	25	0	.74	- .32	.21	21	5.1	3	21	3	0	0
TWIN FALLS WSO	45.0	26.2	35.6		69	6	11	22	875	0	4	24	0	.86		.16	28+	10.2	4	29	3	0	0
DIVISION			34.0	- 3.7										.88	.21			6.8					
NORTHEASTERN VALLEYS 08																							
CHALLIS	38.3	17.9	28.1	- 5.3	62	3	- 8	30	1100	0	9	28	1	.65	.27	.25	10	7.5			3	0	0
CHILLY BARTON FLAT	37.9	12.5	25.2	- 2.6	58	4	-10	30	1187	0	13	30	5	.17	- .27	.07	29	1.0	1	29	0	0	0
GIBBONSVILLE	35.5	19.1	27.3		51	7+	-10	30	1126	0	15	29	1	1.60		.70	25	23.0	21	30	5	1	0
LEADORE 2	40.0M	18.3M	29.2M		64	5			1068	0		29	2	.20		.20	28	2.0	2	28	1	0	0
MACKAY RANGER STATION	38.1	16.7	27.4	- 3.6	61	5	- 6	30	1120	0	10	30	1	.77	.13	.45	10		8	10	2	0	0
MACKAY 4 NW	38.3M	17.1M	27.7M		60	5	- 7	30	1111	0	10	30	1									0	0
MAY	43.2	16.4	29.8	- 1.7	62	5+	-13	30	1047	0	6	28	1	.54	.11	.23	26	4.0	4	30+	2	0	0
SALMON 1 N	42.3	19.4	30.8	- 1.8	64	6+	- 8	30	1018	0	6	28	2	.60	.22	.18	27	8.8	8	30	3	0	0
DIVISION			28.2	- 3.0										.65	.04			7.7					
UPPER SNAKE RIVER PLAINS 09																							
ABERDEEN EXP STATION	42.6	19.8	31.2	- 3.3	67	6	- 1	30	1008	0	6	29	1	.39	- .39	.21	17	4.0	4	29	2	0	0
AMERICAN FALLS 1 SW	43.6	24.3	34.0	- 2.5	66	5	8	30	924	0	6	26	0	.78	.21	.22	17	6.1	5	30+	3	0	0
ARCO 3 SW	40.6M	15.0M	27.8M		60	5	-15	30	1109	0		28	2	.76		.40	10	8.0			3	0	0
ASHTON	36.5	15.9	26.2	- 4.3	64	5	-10	30	1158	0	15	28	3	2.84	.98	.67	26	39.6	24	30+	8	1	0
BLACKFOOT 2 SSW	44.7M	22.0M	33.4M	- 2.3	64	5			944	0		29											
CRATERS OF THE MOON NM	36.4	16.7	26.6		58	6	-11	30	1144	0	12	30	1	1.45		.43	26	15.6	10	30	6	0	0
DUBOIS EXP STATION	36.1	18.8	27.5	- 3.5	62	5	-10	30	1117	0	14	27	2	.63	- .30	.30	26	10.0	7	27+	2	0	0
FORT HALL INDIAN AGNCY	45.8M	19.8M	32.8M	- 2.8	73	5	- 1	30	956	0			1	.99	.00	.39	17	9.0	7	28	3	0	0
HAMER 4 NW	40.8M	7.4M	24.1M		67	5	-24	30	1226	0	7	30	0	.55		.20	26	5.2	4	30	2	0	0
IDAHO FALLS 2 ESE	41.6M	19.7M	30.7M		67	5	-12	30	1022	0	9	28	1									0	0
IDAHO FALLS FAA AP	39.7	17.4	28.8	- 4.1	63	5	-19	30+	1079	0	10	29	2	1.07	.32	.25	30	17.8	15	30+	4	0	0
IDAHO FALLS 46 W	40.5	14.9	27.7	- 2.2	65	5	-23	30	1112	0	8	28	3	.50	- .12	.26	28	7.0	5	30	2	0	0
MALTA 2 E	45.3	22.6	34.0		70	5	3	30	926	0	3	25	0	1.01		.23	26	11.5	8	30+	5	0	0
MASSACRE ROCKS ST PK	42.8M	19.3M	31.1M		69	5	3	30		0	4		0								1	0	0
POCATELLO WSO AP //R	43.4	23.3	33.4	- 2.3	71	5	7	29	943	0	5	26	0	.95	- .10	.17	16	8.6	6	29	5	0	0
ST ANTHONY 1 WNW	41.0	17.3	29.2	- 3.1	67	6	-16	30	1069	0	10	29	2	2.32	.98	1.05	23				7	1	1
SUGAR	40.3	17.4	28.8	- 3.1	67	5	-23	30	1076	0	8	27	2	1.40	.30	.39	28	24.5	14	30	5	0	0
DIVISION			29.8	- 3.1										1.12	.14			12.8					

SEE REFERENCE NOTES FOLLOWING STATION INDEX

MONTHLY SUMMARIZED STATION AND DIVISIONAL DATA

IDAHO
NOVEMBER 1975

STATION	TEMPERATURE													PRECIPITATION									
										NO. OF DAYS								SNOW, SLEET			NO. OF DAYS		
										MAX.		MIN.											
	AVERAGE MAXIMUM	AVERAGE MINIMUM	AVERAGE	DEPARTURE FROM NORMAL	HIGHEST	DATE	LOWEST	DATE	DEGREE DAYS	[illegible]	[illegible]	[illegible]	[illegible]	TOTAL	DEPARTURE FROM NORMAL	GREATEST DAY	DATE	TOTAL	MAX. DEPTH ON GROUND	DATE	.10 OR MORE	.50 OR MORE	1.00 OR MORE
• • •																							
EASTERN HIGHLANDS 10																							
ARBON 2 NW	41.8	21.4	31.6		65	4	- 5	29	995	0	8	29	2	1.22		.30	28+	18.0	15	30	7	0	0
CONDA	38.5M	15.1M	26.8M	- 3.2	62	6	- 6	30	1140	0	12	29	2	1.61	- .26								
DRIGGS	38.7	15.1	26.9	- 2.6	68	5	- 8	22	1135	0	11	28	5	1.58	- .52	.40	17	18.5			6	0	[illegible]
GRACE	40.9	17.3	29.1	- 3.0	65	5	0	29	1070	0	11	27	1	.68	- .59	.28	28				2	0	0
HENRY	37.2M	12.6M	24.9M		63	6	- 8	22	1198	0	13	30	5	1.98		.60	30		16	30+	7	1	0
IDAHO FALLS 16 SE	38.6	16.4	27.5		63	5	-13	30	1117	0	12	28	5	1.65		.30	26	23.6	14	30	7	0	0
ISLAND PARK DAM	34.8	11.8	23.3	- 3.0	61	5	-17	30	1245	0	15	29	7	3.78	.76	.84	17	44.5	33	29	12	2	0
MILGORE	33.1	11.1	22.1		56	5	-26	30	1280	0	17	30	[illegible]	1.78		.65	26	34.0	23	28	6	1	[illegible]
LIFTON PUMPING STATION	38.4	15.2	26.8	- 4.4	56	[illegible]	0	26	1139	[illegible]	9	30	1	.86	.09	.20	27	15.0	10	30	[illegible]	[illegible]	[illegible]
MALAD	43.1	21.3	32.2	- 3.5	63	[illegible]	- 3	30	975	[illegible]	4	29	1	1.45	.10	.43	28+	17.1			5	0	0
MALAD CITY	44.7	19.0	31.9		63	5+	- 6	30	988	0	4	30	1	1.05		.36	28	15.7	11	30+	4	0	0
MONTPELIER RANGER STA	39.6	14.6	27.1	- 3.5	60	6	- 4	26	1130	0	10	30	4	1.28	.00	.23	28	16.4	[illegible]	30+	6	0	0
OAKLEY	45.6	24.8	35.2	- 3.6	70	5+	7	30	886	0	4	22	[illegible]	1.00	.07	.37	28	14.0	[illegible]	28	3	0	0
PALISADES DAM	40.4	21.7	31.1		60	6+	- 2	30	1012	0	10	25	1	D 2.41		.36	17		15	30+	11	[illegible]	0
PRESTON SUGAR FACTORY	43.2	16.9	30.1		61	7+	[illegible]	29	1041	0	5	29	0	1.20		.30	29	13.6	11	29	[illegible]	0	0
STREVELL	42.3M	M	M		58	5				0			0								0	0	
SWAN VALLEY	38.6	14.9M	26.8M		63	5	-21	30	1135	0	12	30	5	2.08		.34	17	37.0	16	27	9	0	0
TETONIA EXP STATION	38.8	13.7	26.3		66	5	-14	30	1154	0	11	30	[illegible]	1.87		.39	11	46.0			8	0	[illegible]
DIVISION			28.2	- 3.7										1.62	.24			24.1					

SEE REFERENCE NOTES FOLLOWING STATION INDEX

DAILY PRECIPITATION

IDAHO
NOVEMBER 1975

STATION	TOTAL	DAY OF MONTH																													
		1	2	3	4	5	6	7	8	9	10	11	12	13	14	15	16	17	18	19	20	21	22	23	24	25	26	27	28	29	30	31
* * * PANHANDLE 01																																
BAYVIEW MODEL BASIN	-			.06				.38	.15		.10	T				.04	.20	.03						.22							
BONNERS FERRY 1 SW	2.21						.15	.21	.07	.08	.03				.14	.61	T						.12	.03	.05		.42			.30	
CABINET GORGE	3.78		.22	.05			.18	.24	.16	.07	.23	T			.07	.58	.07	.01					.05	.16	.41		.67			.39	
COEUR D'ALENE 1 E	2.60			.09				.31	.02		.35				T	.17	.02						.05	.15	.47		.62			.35	
PORTHILL	1.55	.03	.04					.21	.01					.06	.33	.12	.05						.02	.05		.32				.31	
PRIEST RIVER EXP STA	2.98		.04				.17	.27	.14	.05	.10	T			.24	.58	.09					T	.05	.20			.52			.53	
SAINT MARIES	4.58	.01	.04				.01	.33	.02	.06	.29	.02	.01			.39			T				.67	.40	.20		.33		.30	.40	
SANDPOINT EXP STATION	3.09		.24				.11	.31	.07	.06	.06				.31	.39							.20	.44			.64			.26	
TENSED	3.17		T				.25		T	T	.25					.41		T					.13	.85	.13	T	.50	T	T	.65	
* * * NORTH CENTRAL PRAIRIES 02																															
COTTONWOOD	2.07						.06				.14					.16							.04	.25			.46	.16	.01		.85
GRANGEVILLE	1.39			.01												.47	.01							.02	.05		.23	.44	.04	.02	.10
MOSCOW-UNIV OF IDAHO	3.25		.02				.41	.07		.05						.15	.04	.04					.03	.79	.11		.66	.11		.01	.78
NEZPERCE	1.71	T	.03	.01			.02	.03	.01	T	.17	.01			T	.17	.05	.14					.01	.12	.12		.28	.16	T	.04	.34
POTLATCH 3 NNE	3.77		.05				.21	.11	.02		.08					.30		.02					.09	1.56	.13		.48				.72
WINCHESTER 1 SW	2.87	T	T	T			.03	.12	T	T	.32	T			T	.16	.02	.04	T				.06	.24	.55		.46	.35	.02	.28	.18
* * * NORTH CENTRAL CANYONS 03																															
DWORSHAK FISH HATCHERY	3.51		T	.09	T			.24	T	.05	.04	.26	.28		.02	.01	20							.30	.46	.26	.72	.56	T	.03	.05	
FENN RANGER STATION	4.95		.01	.12				.27	.03	.05	T	.32	T			.02	.53	.44	.09					.41	.77	.30	.43	.36	.03	T	.17	
KAMIAH	2.23		.01	.04				.05	.02		.12				T	.29	.14	.05					.03	.22	.08		.41	.23		.06	.48	
KOOSKIA	2.28		T				.03	.03			.07	T			.03	.27	.13	.10					T	.22	.14		.37	.32	.02	.05	.50	
LEWISTON WSO AP //R	.56		T			T		T			.03				T	.03		T			T		.01	.15	.06		.09	.09	.01	T	.09	
GROFINO	3.46			.13				.22		.03	.07	.39				.01	.24	.05						.27	.37	.26	.84	.39		.04	.15	
RIGGINS	D .87							.15			.20						.08	.07						.20	.07				T	T D	.10	
* * * CENTRAL MOUNTAINS 04																															
ANDERSON DAM	2.36							.16	T		.16					T	.27			T			T	.13		.11	.89	.09	T		.56	
ARROWROCK DAM	1.44							.09			.06	T				T	.18	T				T		.10		.13	.22	.60	.08	T	T	
AVERY R. S. NO 2	6.13		.53				.03				1.01	.05			T	.58		.18					.79	.98	.12		.75		.32	.23	.56	
BROWNLEE DAM	1.28							.19	.03		.10	.04							T		.02	.01		.15			.31	.20			.21	
CASCADE 1 NW	2.01							.17	.08		.69	T				.31	.17	T			.03	T		.07	T	T	.20	.01	.13	T	.15	
CENTERVILLE ARBAUGH RH	2.39										.57						.34					T					.46	T	.14		.88	
COBALT	1.32							.07	.17	.10	.16							.11	T					T	.05		.26	.40	T	T		
DIXIE	3.74						.02	.35	.09	.08	.18	.39	.03			.03	.39	.16				T		.40	.27	.16	.47	.45	.12	.02	.15	
ELK CITY	5.72			.08				.08	T	.03	T	.26	T				.33	.24	T					.56	.41	.26	.15	1.07	.07	.08	.13	
ELK RIVER 1 S	3.27			.37				.30	.02	.13	.02	.01	.01			T	T							.54	.60	.12	.60	.45		.02	.08	
FAIRFIELD RANGER STA	1.78							.17	.01		.30						.25						.05			T			T		1.00
FEATHERVILLE	2.76			T	.01	T	.04	T	T	.05	T	.05	.05	.10	10	T	.40	T	.30		T		.02	T			T	.04	1.00	T	.60	
GARDEN VALLEY RS	1.88							.28			.47					.27					T		19		T	x	x	x	x	.67	
GRANGEVILLE 11 SE	1.80			T			.01	.08		.01	.02	.02				.06		.03						.10	10		.11	.17	.28	.59	.22	
GROUSE	.64										.45						.07												.03	.05	.04	
HAILEY RANGER STATION	1.45							x	x	x	.72						.07					.02					.33	x	x	x	.31	
HEADQUARTERS	D 4.19			.29			.01	.35		.60	.21	.41	.01			.06	.48	.03						.12	.42	.33	.63		D	.10	.14	
HILL CITY	1.85							.16			.27					T				T			T						.28	.08	1.06	
IDAHO CITY	2.68							.32	T	T	.01				T	T	.32						T	T	.12	.04	.76	.12	.04		.65	
KELLOGG	3.25	T	.01	.15	T		T	.31	.02	.17	.11	.16	T			.32	.13	.04	T					.38	.58	.18	.57	.07		.03	.02	
KETCHUM R S	1.57	T	T					.15			.68	.15				T	.10	.04				.03			T		.12	.27	T		.03	
LOWMAN	2.55							.46	T	T	.54										T	T	T	.25	.14		.54	.09	.08	.02	.43	
MC CALL	3.81							.25	T		.51	.20				.41	.20	T	T		T	T	.01	.47	.03	.16	.47	.40			.70	
MIDDLE FORK LODGE	-						.20	-	-	-	-	-	-	-	-	-	-	-	-	-	-	-	-	-	-	-	-	-	-	-	-	
MULLAN	5.12	T	.91	.07			.32	.33	.13	.12	.31	T			T	.89	T	.01					.07	.22	.16		.91	T	T	T	.67	
NEW MEADOWS RANGER STA	1.97			T				.16		.01	.18	.05				.01	.45	T	T			T		.19	T	.08	.29	.33	.15		.07	
NORTH STAR RANCH	2.50			.13			.04	.12	T	.05	T	.20					.33	.10	.17					.25	.24	.26	.14	.42	T	T	.05	
PIERCE //R	-		.30	.60				.30	x	x	.35	.85	.05			x	x	.75					x	1.20	.35	1.20		-		-	
POWELL	4.55			.32				.15	.31	.15	.26	.76	.02			.05	.52	.10	T					.40	.47	.31	.45	.58	.02	.05	.04	
SHOUP	1.81		T	.06				.05	.02		.18	.01					.17	.04						.07	.13	.02	.43	.26	T		.40	
STANLEY	-	-	-	-	-	-	-	-	-	-	-	-	-	-	-	-	-	-	-	-	-	-	-	-	-	-	-	-	-	-	-	
TAYLOR RANCH	1.07			.01				.05	.04	.07	.16	.06				T	.22	.01	.02	T		T		T	.02	.02	.05	.20	.14	.01	.01	
WALLACE WOODLAND PARK	4.65	T	.02	.69			T	.51	.12	.24	.10	.22	T			.51	.24	.03					T	.21	.53	.38	.56	.21		.03	.05	
WARREN	3.25				T		T	T	.28	.07	.30	.26				.42	T	.18			T			.47	.08	.28	.25	.36	.09		.21	
YELLOW PINE 7 S	2.29							.55	.07	.08	.49	.33				.14		.02	T			T		.07	.01	.03	.29	.16	.04	T	.03	
* * * SOUTHWESTERN VALLEYS 05																															
BOISE 7 N	1.79						.04	.05	T		T					.24	.03				T	T	.06	T	.07		.32	.38	.10		.50	
BOISE LUCKY PEAK DAM	.94							.05			.03						.12							.07		.01	.04			.46		.18	
BOISE WSO AP //R	.78						.02	.03			T				T	.10	T				T		.05	.02	T		.17	.12	.05		.22	
BRUNEAU	.32																.23							.09								
CALDWELL	.56							T			T						.09				T		.09	.08			.11		.07		.10	
CAMBRIDGE	1.82							.10	.09		.17					.16	.09		T		.05			.20			.42			.54	
COUNCIL	2.96							.12	.14	.22	.20	.11				.28					.02			.18		.14	.40			1.25	
DEER FLAT DAM	.33								T							T	.10				.01		.01	.05		.07	.03	.03		.03	
EMMETT 2 E	1.26															.02								.10	.01	.25	.12	.19		.17	
GLENNS FERRY	.48							.03	.04		T						.14	.02				T		.08	T	T	T	.12	.05	T	T	
GRAND VIEW 2 W	.59							T			.02						.22				T	T	T	.05			.11		.19		
KUNA 2 NNE	.55							T	T		T					T	.13				T		.04	.05			.15	.03	.06		.09	
MOUNTAIN HOME	1.34							.08			.06	.01					.40					.01		.06		.02	.01	.39	.05		.25	
OLA 4 S	1.93							.11			.05					.18	.34							.23	T		.43	.23	.34			
PARMA EXPERIMENT STA	.43							T									.12				T			.04			.01	.12	.01		.04	
PAYETTE	.79							T			.04					.13	T						T	.04			.05	T	.09		.04	
SWAN FALLS POWER HOUSE	.37							.03	.02		T				T	T	.03					T	T	.06			.19	.08	.02	T	T	
WEISER 2 SE	-	-	-	-	-	-	-	-	-	-	-	-	-	-	-	-	-															
* * * SOUTHWESTERN HIGHLANDS 06																															
HOLLISTER	-							.22			.05						.02	.02	T		.08	.07	T						.01		T	
REYNOLDS	.71							.07			.13							.06							14				x	x	x	
THREE CREEK	.89							.35	.01		.04						.03	.02	T		.06	.01				T	.05	.01	.22	.08	.01	
* * * CENTRAL PLAINS 07																															
BLISS	1.11							.04			.15					.02	.13				T	T	T	.08			.47	.01			.41	
BURLEY FAA AP	.85							.04	T		.01					T	.06	.05	T		.20	T	T	T			.11	T	.33	T	.15	
CASTLEFORD 2 N	.62																.38				.08					T	.11		.01	T	.04	
HAZELTON	.86							.07	T		T					T	.12	.02			.07		.02	T			.29		.20		.12	
JEROME	1.08							.06	.03	.01	.03					.12	.03				.12			.01				.19	.05	.02	.41	
MINIDOKA 10 WNW	.74								T			.02					.04	.01	T			.14						.14	.16	.17		
MINIDOKA DAM	-	-	-	-	-	-	-	-	-	-	-	-	-	-	-	-	-	-	-	-	-	-	-	-	-	-	-	-	-	-	-	

SEE REFERENCE NOTES FOLLOWING STATION INDEX

DAILY PRECIPITATION

IDAHO
NOVEMBER 1975

STATION	TOTAL	DAY OF MONTH																												
		1	2	3	4	5	6	7	8	9	10	11	12	13	14	15	16	17	18	19	20	21	22	23	24	25	26	27	28	29	30	31
[illegible]	1 [illegible]								.45			.01					.07	.05	.01			.08						.41	.25		.17	
[illegible]	[illegible]								T			.10					.17	.06				.10		T			T	.40	.16	T		
[illegible]	[illegible]										T	.04				-	.10				.04	.02		T			T	.41	.13		.26	
[illegible]	[illegible]							T			T						.16				T	.07		.04	T		T	.27	.15		T	
[illegible]	.54							.05	.05		T						.07	.04		T		.21		.02			T	.13	.11	.06	T	
[illegible]	.46							.16	.02		T	.14					.06	.08	T	T		.16					T	.16	.16	.06		
[illegible]																																
[illegible]																																
[illegible]	.53										.25	.03										.03				.02	T	.10	.09	T	.14	
[illegible]	.17										.06						.04					T					T		T	.07		
[illegible]	1.40										T							T						.10	.15	.70	.30	T	T	T	.35	
[illegible]	.11																	T									T		.20			
[illegible]	.11										.46						.12										.09	.01	.01		.09	
[illegible]																																
[illegible]	.54							T			.04						.05				T				T		T	-		.04		
[illegible]	54										T												T				.23	.10	.09	.05	.07	
[illegible]	6										.06							T						T	T		.14	.18	.09		.13	
[illegible]	.03																															
[illegible]	.14																T	.21				T						.10	T	.08		
[illegible]	.14							T	T		.01					T	.02	.22				.08		T			.18	.07	.18	.02	T	
[illegible]	.04										.40						.02										.08	.10	.05		.10	
[illegible]	< .84							.17	.04		.04	T					.13	.46	T						.09	.21		.67	.35	.27	.09	.33	
[illegible]											-						-		-								-	-		-		
[illegible]	1.45							T			.42						.15	T		.01				T	T		.43	.10	.16		.18	
[illegible]	.63							T			.21						T	.03					T	T		T	.30	T	.09		T	
[illegible]	.39										.10							.39										.20	.20			
[illegible]	.54							.08			.14						.05	.03						T	T	T	.20	T	.05	T	T	
[illegible]											.13							.31	T			T										
[illegible]	1.17								T		.12						.04	.12	T			T	T		.23		.26	.22	.02	.07	.26	
[illegible]	.51										.11																.07		.26		.07	
[illegible]	1.13					T		.11	T							T	T	.03				.20	T			T	.23	.19	.20		T	
[illegible]								.12			.14						-	-	-	-	-	-	-	-	-	-	-	-	-	-	.06	
[illegible]	.15							T		.12	.04					T	.17	.15	T		.03	.02	T	.03	.02	T	.12	.15	.15	.01	.04	
[illegible]	< .14										.14							.20														
[illegible]	1.40							.12	T		T						.01	.25						1.05			.26	.28	.27	.20		
[illegible]																									T	T	.26	.25	.34	.01	.21	
[illegible]																																
[illegible]																																
[illegible]	1.42							T			.15						.02					.14		T		.30	.10	.15	.30	T	.13	
[illegible]	1.13						T				.28							.10	.04			T			.25		.11	x	x	x	1.06
[illegible]	1.54								T		.12	.03					.04	.40	.13					.09	.14		.35	.08	.15	.07		
[illegible]	.43							4			T							.09	.02					T		T	.21	T	.28		.34	
[illegible]	1.49							T	.05									T	.22	T					.24	.15	.08	.42	.14	.10	.60	
[illegible]	1.45							.21	.01		.23						.25	.14	.08					.01		.06	.30	.24	.20	.02	.10	
[illegible]	1.34							T		T	.13	.25	T					.04	.18				T	.22	.20	.33	.20	.60	.17	.39	.27	
[illegible]	1.34							.12			.16						.18	.15					.01	.08	.09	.02	.65	.20	.16		.08	
[illegible]	.49							.11			.27							.04	.13	.07					T	.02	.14	.20	.05		.07	
[illegible]	1.49							.43			T							.18	T			T		.04		.01	.43	.15	.43		.18	
[illegible]	1.65							.17			T							.23	.02			T		.03		.06	.17	.10	.36		.01	
[illegible]	1.48								.04			.20						.15	.14	.12		T		.03		.16	.03	.19	.23	.06	.03	
[illegible]	1.06							.18	.08								.02	.12		.08	.08						.05	.08	.37			
[illegible]	0 < .41							.15	.03		.12	.22			0	10	.09	.36	.05	.06				.20	.30	.03	.16	.17	.10	.17	.11	
[illegible]	1.20								.09			T						.04	.02	T				T		.05	T	.26	.18	.30	.02	
[illegible]	1.44	x	x	x	x	x	x	x	x	x	x	x	x	x	x	x	x	x	.44			x	x	x	x	x	x	.22	.24	.50	.48	
[illegible]								.11			T						T	.30	T			.04	.14						-	-	-	
[illegible]	< .11								T	T	.11	.21					.14	.14							.16	.25		.30	.14	.16	T	.05	
[illegible]	1.07							T		.06	.24	.11					.11	.09				.05	.08			12		.16	.20	.05	.16	.18	

SEE REFERENCE NOTES FOLLOWING STATION INDEX

DAILY TEMPERATURES

IDAHO
NOVEMBER 1975

STATION		DAY OF MONTH 1	2	3	4	5	6	7	8	9	10	11	12	13	14	15	16	17	18	19	20	21	22	23	24	25	26	27	28	29	30	31	AVERAGE
PANHANDLE 01																																
BAYVIEW MODEL BASIN	MAX	47	55	57	67	57	55	49	44	41	38	33	37	39	49	55	47	42	39	35	35	34	33	36	40	45	38	35	30	24	21		41.9
	MIN	33	46	48	35	32	32	35	29	29	28	21	23	23	22	39	26	29	21	21	26	12	24	28	20	21	22	26	12	10	0		25.8
BONNERS FERRY 1 SW	MAX	53	54	66	67	67	55	44	40	39	36	38	44	41	46	48	44	38	38	32	34	27	32	36	43	38	35	32	25	19	14		40.8
	MIN	33	43	51	40	31	36	34	32	30	26	22	30	22	30	40	31	29	20	17	19	13	25	26	33	19	29	17	12	0	- 3		26.2
CABINET GORGE	MAX	52	50	68	65	54	53	46	40	35	33	35	38	42	41	46	41	36	40	32	31	31	32	36	43	38	33	31	24	21	17		39.5
	MIN	34	40	45	37	33	36	34	31	31	28	24	26	23	30	36	29	30	21	17	22	14	23	30	31	19	28	14	6	3	6		26.0
COEUR D'ALENE 1 E	MAX	55	53	66	70	71	67	56	48	37	44	36	46	54	54	52	55	40	41	40	38	39	40	36	44	44	40	37	35	24	24		46.2
	MIN	33	44	46	38	35	43	34	32	28	29	26	25	27	30	40	30	30	20	19	17	18	21	32	34	23	31	26	11	10	10		28.1
PORTHILL	MAX	54	55	66	63	58	46	44	40	38	36	39	43	40	48	52	40	41	37	32	31	28	32	34	47	35	35	32	25	18	28		40.6
	MIN	40	42	42	31	31	35	30	31	27	20	20	23	23	34	33	31	25	17	13	16	15	25	25	22	20	19	11	M	- 2	7		23.7
PRIEST RIVER EXP STA	MAX	50	54	63	62	52	52	42	37	35	33	30	35	37	41	45	40	33	32	29	28	25	31	34	37	31	34	31	25	16	15		37.0
	MIN	37	43	46	37	35	33	35	31	31	28	13	23	24	29	35	25	30	18	11	14	12	25	30	29	17	28	22	M	- 4	2		24.8
SAINT MARIES	MAX	54	56	67	69	56	50	47	42	42	39	39	42	54	45	50	45	38	39	38	40	41	35	37	42	41	38	35	35	32	33		44.0
	MIN	30	41	45	36	33	32	36	33	30	28	26	22	24	30	30	24	30	15	14	15	15	18	28	33	19	28	15	20	5	18		25.8
SANDPOINT EXP STATION	MAX	50	52	66	63	51	53	42	40	35	40	35	41	46	44	46	39	37	37	33	31	27	34	34	45	40	34	33	27	27	19		40.0
	MIN	42	43	46	34	29	34	33	30	27	29	19	22	20	29	39	26	30	26	20	21	12	26	34	34	18	29	18	18	7	3		26.6
TENSED	MAX	57	56	67	66	64	47	46	47	37	34	42	42	51	53	51	46	37	38	41	37	35	43	43	44	43	40	33	25	22	40		44.2
	MIN	32	45	43	43	44	31	30	30	27	28	28	30	30	38	29	23	23	20	13	17	15	13	31	32	31	29	16	11	3	12		26.6
NORTH CENTRAL PRAIRIES 02																																
COTTONWOOD	MAX	58	61	65	68	66	58	46	40	39	38	38	44	44	51	49	41	33	30	34	36	38	33	44	47	40	35	30	26	20	28		42.7
	MIN	34	39	46	41	40	33	32	26	25	21	23	20	25	36	28	26	25	19	16	19	17	21	28	31	26	26	22	9	2	7		25.4
GRANGEVILLE	MAX	59	55	66	65	70	50	47	43	45	40	39	45	51	56	54	42	39	31	31	34	37	38	43	48	37	38	33	27	21	43		44.2
	MIN	34	37	42	47	50	34	35	30	29	28	28	22	24	35	40	29	26	22	15	16	17	20	37	33	28	33	27	18	1	7		28.1
MOSCOW-UNIV OF IDAHO	MAX	54	57	67	63	56	51	52	44	39	34	36	41	50	50	53	43	35	32	35	34	36	35	36	47	39	41	36	28	21	32		42.6
	MIN	34	41	46	42	41	31	29	27	24	27	16	24	31	36	38	25	20	9	15	26	16	24	30	33	23	26	25	17	6	3		26.2
NEZPERCE	MAX	60	52	65	66	65	48	47	42	40	36	38	45	53	50	52	43	34	29	30	30	34	34	38	46	38	37	34	25	19	29		42.0
	MIN	33	39	44	40	39	32	31	25	24	27	18	23	26	37	35	29	25	16	10	18	11	20	32	34	25	28	25	15	3	- 2		25.4
POTLATCH 3 NNE	MAX	53	56	65	66	61	48	45	41	38	36	37	42	51	50	53	43	34	36	40	36	40	38	36	43	36	39	33	25	20	30		42.4
	MIN	32	43	42	42	42	30	35	31	30	29	24	33	41	41	38	31	26	18	22	22	23	25	34	33	24	33	25	14	4	17		29.5
WINCHESTER 1 SW	MAX	55	53	60	63	62	47	40	37	34	33	35	41	49	48	49	39	33	29	31	33	35	34	36	43	35	34	32	23	15	35		39.8
	MIN	30	35	45	38	40	28	30	25	22	24	16	14	26	39	33	27	20	15	11	18	13	18	22	30	22	27	22	11	- 5	- 9		22.9
NORTH CENTRAL CANYONS 03																																
DWORSHAK FISH HATCHERY	MAX	56	54	51	64	63	55	52	55	51	46	40	40	46	47	51	54	46	44	41	40	37	42	35	47	45	41	38	39	32	30		46.1
	MIN	36	36	45	39	37	35	36	34	30	31	31	29	27	29	34	35	32	26	25	24	24	24	26	33	26	27	32	27	20	19		30.3
FENN RANGER STATION	MAX	50	56	47	61	62	58	54	52	50	46	40	43	45	52	41	61	47	43	39	40	34	32	34	43	36	31	35	30	30	31		44.1
	MIN	41	34	40	35	32	35	35	29	30	28	30	27	24	28	32	35	30	24	19	20	20	19	24	30	20	26	29	20	18	14		27.6
KOOSKIA	MAX	59	50	69	65	55	55	57	51	50	40	44	45	48	42	54	44	45	39	36	37	39	35	40	47	41	39	37	35	30	27		45.2
	MIN	26	31	36	28	26	35	28	25	21	27	23	18	27	22	25	32	27	23	16	15	12	15	25	30	19	24	26	20	13	10		23.5
LEWISTON WSO AP	MAX	56	64	74	68	61	53	55	51	48	41	45	53	60	53	54	51	44	36	37	40	37	45	42	53	45	48	38	30	26	39		48.2
	MIN	37	43	49	47	44	39	37	33	30	34	30	32	37	40	41	29	29	22	21	24	21	25	38	37	29	36	30	22	16	16		32.3
OROFINO	MAX	57	54	60	65	62	53	51	54	52	43	39	39	45	48	57	54	45	47	40	40	37	45	45	40	43	41	38	38	32	31		46.5
	MIN	32	41	45	37	35	36	35	34	30	32	31	28	26	28	33	33	33	25	24	22	21	22	29	34	25	25	33	27	21	14		29.7
RIGGINS	MAX	62	57	60	68	66	58	59	55	52	54	44	51	50	56	60	60	53	41	40	43	42	43	40	45	43	42	40	38	40	40		50.1
	MIN	31	34	38	40	43	39	29	27	26	28	32	31	29	38	41	35	30	27	18	18	17	20	21	26	25	21	20	19	16	15		27.8
CENTRAL MOUNTAINS 04																																
ANDERSON DAM	MAX	59	58	65	68	60	57	53	42	41	41	39	42	49	49	45	45	40	38	40	37	37	37	45	45	43	36	37	33	25	21		44.2
	MIN	33	33	39	37	37	35	39	30	24	32	24	22	24	29	36	38	30	20	19	21	26	22	27	33	25	25	21	23	3	2		27.0
ARROWROCK DAM	MAX	50	56	56	65	65	68	55	42	42	42	44	42	45	50	45	55	42	37	38	36	36	35	36	37	45	39	33	35	29	20		44.0
	MIN	30	30	30	37	37	39	41	29	23	23	25	24	25	27	35	35	30	25	20	21	22	20	22	30	30	26	24	26	18	8		27.1
AVERY R. S. NO 2	MAX	50	50	59	50	52	49	45	40	38	32	36	35	42	36	43	38	34	30	33	36	34	35	40	36	35	34	32	24	21	32		38.4
	MIN	31	41	43	37		32	37	29	31	28	29	25	22	25	34	29	29	18	17	20	16	22	32	28	18	24	14	6	9	16		25.6
BROWNLEE DAM	MAX	57	63	55	70	68	64	57	58	52	49	47	48	51	53	61	65	55	54	45	40	39	39	40	42	46	47	39	40	36	28		50.3
	MIN	37	39	39	39	38	38	41	29	28	29	27	27	27	28	34	32	31	26	19	24	27	26	29	31	27	28	29	27	12	13		29.4
CASCADE 1 NW	MAX	51	50	62	62	63	58	45	39	34	35	32	37	38	47	46	40	38	34	32	32	31	32	38	41	38	36	35	30	19	24		40.0
	MIN	25	32	40	28	28	39	34	23	22	25	18	7	9	14	34	30	22	19	9	16	17	12	27	32	14	21	26	18	- 2	2		21.4
COBALT	MAX	48	57	65	57	58	55	52	41	42	37	35	36	43	50	52	49	48	32	33	24	31	27	38	43	38	33	27	24	19	36		41.0
	MIN	23	24	26	25	23	25	31	18	12	17	10	7	9	16	29	18	19	13	5	9	M	5	M	29	18	16	22	9	- 5	- 9		15.1
DIXIE	MAX	41	49	44	55	59	60	44	40	33	30	30	30	36	46	45	43	36	31	26	30	26	29	32	33	36	26	30	30	20	11		36.0
	MIN	18	23	26	20	21	23	24	13	5	8	15	- 5	1	2	17	22	16	- 9	- 9	- 9	1	0	5	25	5	M	19	9	-21	-19		8.5
ELK CITY	MAX	49	48	38	65	69	68	58	48	48	36	37	35	43	55	51	52	40	34	33	36	30	38	30	40	42	34	34	33	21	18		42.1
	MIN	26	28	32	26	23	25	28	28	M	19	24	7	10	17	25	26	25	6	- 1	0	5	6	11	29	11	16	29	18	- 1	- 1		16.9
ELK RIVER 1 S	MAX	52	50	46	63	63	58	48	45	43	38	33	35	43	42	45	46	47	40	39	39	38	40	33	35	41	38	40	40	35	19		42.5
	MIN	33	27	39	36	34	38	35	29	26	29	25	19	20	25	32	34	27	12	10	11	12	12	29	31	13	13	25	15	- 3	- 4		22.8
FAIRFIELD RANGER STA	MAX	56	55	62	63	64	51	47	39	40	36	33	37	46	44	45	45	43	38		35	37	34	43	42	37	40	42	35	25	19		42.5
	MIN	23	21	29	26	27	33	34	22	30	22	8	2	7	17	34	20	23	20	10	19	18	11	22	29	19	20	27	17	4	- 6		19.6

SEE REFERENCE NOTES FOLLOWING STATION INDEX

DAILY TEMPERATURES

IDAHO
NOVEMBER 1975

STATION		DAY OF MONTH																													AVERAGE
		1	2	3	4	5	6	7	8	9	10	11	12	13	14	15	16	17	18	19	20	21	22	23	24	25	26	27	28	29	30	31	
GARDEN VALLEY RS	MAX			65	61	57	57	52	44			40	40		45	43			42	36	33	39			43	32							
	MIN			26	30	26	34	38			22	18	16		16			27	19	14	19	20	17								12		
GRANGEVILLE 11 SE	MAX	62	51	64	62	63	55	55	48	47	41	45	52	52	55	60	44	40	36	37	38	41	35	39	51	39	35	36	35	34	25		45.9
	MIN	33	37	43	36	34	39	33	30	28	29	27	26	27	32	39	34	32	28	19	23	23	23	31	31	25	29	27	25	23	13		29.3
GROUSE	MAX	47	53	52	52	58	50	47	39	34	35	28	30	35	42	47	45	35	32	32	26	30	33	40	46	42	25	30	24	18	15		37.4
	MIN	17	16	20	18	16	18	35	15	2	19	2	- 8	- 5	2	11	33	17	11	M	5	- 2	12	10	12	12	9	5	4	- 6	-26		9.3
HAILEY RANGER STATION	MAX											38	38	50	48					36	35	31			38	39	37						
	MIN											2	7	15	21				17	13	14	12			9	11	12						
HEADQUARTERS	MAX	42	50	49	64	65	52	48	34	38	39	34	36	42	45	43	45	41	35	37	37	38	40	39	39	40	36	32	24	17	19		40.0
	MIN	34	35	39	30	28	28	30	33	29	26	27	15	20	21	20	21	21	12	8	11	7	11	22	32	14	14	22	11	12	12		21.5
MILL CITY	MAX	55	55	63	63	64	53	48	48	50	45	36	36	40	42	42	40	40	35	36	30	31	31	32	30	30	29	26	25	28	30		40.4
	MIN	23	25	29	24	24	40	35	22	29	18	12	2	0	5	23	24	23	17	10	11	12	14	16	7	8	7	2	1	4	7		15.8
IDAHO CITY	MAX	57	54	65	66	68	58	48	42	40	36	38	43	50	44	42	40	38	40	40	40	34	39	35	43	41	38	35	32	25	20		43.0
	MIN	25	26	32	28	25	32	36	25	20	29	13	12	15	20	28	32	25	15	10	12	16	15	13	28	30	25	27	23	M	2		21.4
KELLOGG	MAX	51	55	58	65	68	55	50	47	43	37	34	39	44	46	55	47	41	41	39	38	37	38	36	38	42	38	36	29	25	20		43.1
	MIN	34	41	48	40	35	34	38	35	32	28	28	25	24	26	37	28	28	21	18	20	18	22	26	32	22	22	26	11	11	10		27.3
KETCHUM R S	MAX		48	52	57	63	62	53	46	36	35	36	33	34	46	46	46	39	37	31	34	27	31		41	45	32		30	31			41.2
	MIN		24	28	24	24	24	26	17	12	20	2	- 1	3	5	14	32	16	10	8	7	7	M		9	12	12		S		-11		12.8
LOWMAN	MAX	56	55	66	58	58	56	49	44	41	36	40	38	41	36	37	41	40	38	35	31	35	31	39	38	37	32	36	30	26	17		40.6
	MIN	26	27	33	29	23	30	38	27	23	28	22	8	10	19	29	32	25	13	8	11	11	12	28	32	11	19	25	22	I	3		20.8
MC CALL	MAX	52	52	59	61	63	61	44	42	40	34	34	38	44	44	41	43	40	33	32	33	29	32	36	36	34	34	32	32	24	22		40.0
	MIN	28	30	38	24	24	31	29	34	26	18	14	3	6	15	33	32	17	11	M	11	8	15	29	31	3	15	26	20	- 3	5		19.2
MIDDLE FORK LODGE	MAX	55	59	64	59	55	55						39	36	39	55	40	39	36	33	38	32	32	39	42	49	36	42	45	28	29		43.0
	MIN	29	30	30	31	33	37						10	8	12		28	19	16	12	18	12	10	15	22	19	17	18	19	10	- 2		18.9
MULLAN	MAX	49	48	61	63	60	49	41	36	35	31	35	42	47	47	50	40	33	37	33	31	37	37	37	41	35	34	29	21	17	28		39.5
	MIN	30	42	42	37	34	33	32	30	22	22	25	20	24	27	35	24	18	13	14	17	12	21	31	27	17	27	15	13	3	8		23.8
NEW MEADOWS RANGER STA	MAX	52	52	45	61	65	59	49	43	41	40	40	37	43	47	52	51	44	37	33	36	31	38	35	37	36	35	40	36	24	16		41.8
	MIN	19	25	27	25	19	25	33	23	17	17	11	9	10	10	22	33	23	14	8	9	19	18	22	28	10	10	25	21	- 9	- 5		17.3
NORTH STAR RANCH	MAX	53	49	48	63	60	58	57	52	45	40	38	37	40	45	40	54	46	37	34	33	30	36	31	39	40	38	35	33	26	22		42.0
	MIN	27	30	32	29	27	29	32	30	23	25	25	12	18	18	27	31	29	19	14	12	12	13	15	31	24	24	27	13	8	8		22.1
PIERCE	MAX	45	47	52	64	69	55	47	47			34	35	41	41			39	33	35	36	32			39	39	35						
	MIN	26	28	34	28	26	27	30			25	26	12	14	16			25	6	S	6	M	10			13	13						
POWELL	MAX	43	53	37	47	52	48	48	42	36	35	33	36	40	42	34	39	38	35	34	35	31	35	30	35	38	32	29	23	19	17		36.5
	MIN	27	30	32	30	26	25	31	28	25	19	24	15	14	14	23	30	27	8	7	7	8	10	10	29	18	19	19	11	8	M		19.3
SHOUP	MAX	50	46	51	46	48	54	53	45	42	48	39	38	41	46	42	42	38	38	35	30	32	30	36	45	41	31	30	28	23	14		39.4
	MIN	29	30	38	33	30	30	33	28	25	27	24	19	19	22	27	35	25	20	16	17	15	15	25	30	25	24	25	18	S	3		23.7
STANLEY	MAX																																
	MIN																																
TAYLOR RANCH	MAX	50	50	51	56	49	48	56	48	35	35	37	36	31	32	39	56	41	32	34	25	26	25	29	39	42	34	36	32	27	16		38.2
	MIN	27	29	31	28	27	27	29	29	22	25	22	13	15	19	21	22	25	20	12	14	14	12	16	27	25	22	27	20	M	3		20.9
WALLACE WOODLAND PARK	MAX	49	48	49	58	61	57	48	45	34	35	34	36	40	43	50	44	37	33	36	34	33	36	38	40	39	34	34	28	23	17		39.8
	MIN	36	34	35	37	34	34	34	32	28	24	22	18	20	22	34	26	27	16	15	17	14	17	24	33	19	19	22	7	0	0		23.3
WARREN	MAX	51	50	53	61	61	51	39	36	33	31	33	39	40	49	45	37	31	24	32	24	34	36	35	37	34	31	29	28	16	22		37.4
	MIN	22	25	31	24	23	31	26	17	5	16	12	0	6	25	27	24	15	0	-10	3	- 4	3	22	29	3	8	17	9	-10	-13		12.9
YELLOW PINE 7 S	MAX	50	57	54	61	66	64	48	41	37	35	35	32	50	43	49		43	32	29	34	28	33	37	39	40	29	36	35	23	15		40.5
	MIN	23	28	32	24	23	24	32	21	19	20	9	0	0	4	20		15	1	- 1	0	13	8	9	28	10	11	23	17	- 6	- 5		13.9
■ ■ ■																																	
SOUTHWESTERN VALLEYS 05																																	
BOISE 7 N	MAX	57	52	64	66	68	60	46	41	39	47	39	49	53	55	58	45	37	38	35	35	37	36	40	42	39	39	37	29	20	38		44.8
	MIN	35	39	40	37	40	38	36	24	23	28	22	33	23	33	42	34	24	22	14	23	21	20	27	33	23	30	26	14	9	11		27.5
BOISE LUCKY PEAK DAM	MAX	63	60	69	73	72	59	50	44	45	47	45	52	60	57	62	48	40	42	40	40	42	43	40	43	43	42	41	32	30	37		48.7
	MIN	33	39	38	43	43	37	43	23	30	39	24	24	29	29	31	36	29	18	16	18	24	27	28	32	23	22	28	28	26	10		29.0
BOISE WSO AP	MAX	62	64	69	73	73	59	51	47	47	50	46	52	59	54	63	47	42	44	39	39	42	43	40	45	44	43	40	35	26	37		49.2
	MIN	34	38	46	41	39	39	38	30	23	30	22	31	28	32	46	38	25	20	17	25	19	26	33	32	24	32	34	18	15	17		29.7
BRUNEAU	MAX	62	66	68	70	72	66	58	49	47	53	47	51	56	53	64	56	43	42	40	37	41	42	41	45	46	51	42	36	30	34		50.3
	MIN	29	32	36	40	47	35	45	28	22	41	22	24	33	40	41	40	32	23	15	28	18	26	30	27	25	27	29	28	15	17		29.8
CALDWELL	MAX	61	66	71	70	72	62	57	49	49	50	49	53	61	54	62	50	44	45	42	39	46	40	40	45	48	47	45	37	29	35		50.6
	MIN	30	30	40	39	40	36	45	31	22	38	22	25	28	31	44	40	30	26	17	30	21	26	31	29	25	32	30	28	18	19		30.1
CAMBRIDGE	MAX	55	53	64	62	57	51	52	48	45	41	43	47	47	41	52	50	45	42	39	36	33	32	39	37	41	33	41	36	27	24		43.8
	MIN	27	27	31	28	26	37	33	25	22	31	23	18	17	22	30	32	29	26	15	18	15	21	28	29	21	27	28	25	10	10		24.4
COUNCIL	MAX	55	62	64	64	64	58	51	51	53	41	44	48	48	47	51	50	49	42	40	35	38	37	40	37	42	40	36	32	26	20		45.5
	MIN	32	38	29	31	29	36	41	26	21	34	20	20	19	18	34	37	28	25	20	22	18	25	30	34	20	30	28	25	7	7		26.1
DEER FLAT DAM	MAX	57	61	66	66	69	57	58	50	44	50	45	49	54	54	64	49	44	44	41	37	41	40	40	40	50	51	45	37	28	34		48.8
	MIN	29	34	38	37	46	37	38	28	23	40	22	27	35	30	43	41	27	25	16	29	22	27	29	29	25	31	32	28	15	19		30.1
EMMETT 2 E	MAX	61	63	70	68	64	59	57	50	46	52	48	54	52	50	64	51	46	44	41	38	45	42	38	44	46	44	43	37	29	38		49.5
	MIN	32	32	37	37	34	34	42	25	23	29	21	23	25	28	34	40	28	23	18	25	20	25	28	30	25	32	32	27	15	15		28.0
GLENNS FERRY	MAX	62	65	69	72	72	63	55	48	47	54	47	51	57	53	54	48	44	40	41	40	41	44	40	46	45	40	39	32	29	34		49.1
	MIN	26	29	32	35	36	39	42	34	17	22	16	20	22	25	34	43	33	20	14	14	27	24	29	31	29	26	29	27	16	15		26.9
GRAND VIEW 2 W	MAX	61	63	68	70	71	62	56	51	40	54	50	51	56	52	67	56	46	43	38	38	42	39	40	46	49	54	43	38	30	35		50.3
	MIN	24	28	28	27	32	35	39	28	18	36	20	15	28	28	33	38	28	25	13	21	16	24	30	23	24	24	26	23	13	16		25.4
KUNA 2 NNE	MAX	60	65	68	69	70	59	57	47	44	49	47	51	56	51	62	49	42	43	39	38	41	39	35	44	44	44	42	36	27	35		48.4
	MIN	39	33	40	37	39	34	43	26	20	24	18	22	22	32	33	39	27	23	12	24	14	21	27	26	23	25	28	25	14	15		26.8
MOUNTAIN HOME	MAX	61	64	67	70	70	60	57	50	47	49	44	41	55	51	57	45	43	40	37	38	39	42	37	45	42	39	34	32	27	39		47.4
	MIN	28	31	37	38	38	41	41	36	20	26	19	22	25	30	33	42	30	22	16	19	19	21	25	29	22	23	27	26	11	13		27.0
OLA 4 S	MAX	58	58	67	65	62	57	55	47	45	47	44	49	50	44	60	47	41	44	40	41	43	42	43	42	43	40	37	34	27	30		46.7
	MIN	25	26	32	26	25	33	42	24	22	34	17	16	15	20	29	31	28	20	14	16	15	17	18	32	18	26	31	25	2	0		22.6

SEE REFERENCE NOTES FOLLOWING STATION INDEX

DAILY TEMPERATURES

IDAHO
NOVEMBER 1975

STATION		DAY OF MONTH																													AVERAGE
		1	2	3	4	5	6	7	8	9	10	11	12	13	14	15	16	17	18	19	20	21	22	23	24	25	26	27	28	29	30	31	
PARMA EXPERIMENT STA	MAX	55	58	63	66	67	57	60	55	50	48	49	48	51	53	43	57	50	44	44	38	37	43	39	43	42	47	50	42	30	28		48.6
	MIN	27	30	33	29	23	31	32	23	20	25	19	18	20	24	29	39	27	24	13	14	18	19	30	32	22	25	31	26	14	15		24.4
PAYETTE	MAX	58	55	65	61	59	60	56	52	47	48	48	46	52	48	53	50	45	44	42	39	43	42	42	39	46	46	45	40	28	26		47.5
	MIN	28	29	32	30	28	32	45	23	20	40	20	18	22	23	30	35	28	28	16	23	19	23	26	27	22	33	31	28	15	17		26.4
SWAN FALLS POWER HOUSE	MAX	62	65	69	69	68	65	59	50	47	50	49	53	57	54	64	55	45	44	40	39	45	40	41	47	54	55	43	37	31	35		51.1
	MIN	34	37	40	40	43	43	44	33	29	45	27	26	47	37	44	44	30	30	20	30	24	28	32	29	29	35	32	29	19	24		33.5
WEISER 2 SE	MAX																																
	MIN																																
• • •																																	
SOUTHWESTERN HIGHLANDS 06																																	
HOLLISTER	MAX	57	60	65	66	73	62	53		41	45	38	47		56	55	53	41	32	35	34	35	39	42	44	41	43	35		22	34		46.2
	MIN	30	35	34	31	34	37	39		21	33	20	19	20	32	37	37	25	17	11	20	24	11	26	28	25	22		22	6	11		25.3
REYNOLDS	MAX	53	59	62	65	66	58	59	44	42	38	47	42	46	51	59	64	41	37	35	36	34	38	45	47	46	44	47	40	27	32		46.8
	MIN	31	34	35	33	33	38	38	27	22	22	24	16	16	22	34	37	24	22	11	13	25	26	30	33	21	21	32	23	9	10		25.8
THREE CREEK	MAX	57	59	63	68	71	54	49	37	37	43	33	46	56	51	58	53	32	26	32	29	33	40	41	43	37	40	31	24	28	37		43.6
	MIN	25	25	22	24	30	24	34	27	17	27	19	12	16	25	30	32	21	11	5	13	22	8	25	24	17	16	20	18	8	5		19.8
• • •																																	
CENTRAL PLAINS 07																																	
BLISS	MAX	60	60	67	69	70	60	50	47	45	46	45	47	55	52	55	52	46	33	40	36	37	40	35	43	45	36	35	32	25	25		46.3
	MIN	30	35	36	34	35	40	43	26	21	37	22	21	32	26	33	40	33	16	16	26	22	23	25	29	26	24	26	23	12	10		27.4
BURLEY FAA AP	MAX	58	60	66	67	74	57	53	41	41	46	39	47	52	56	62	48	33	31	35	31	32	37	42	45	37	35	35	27	20	39		44.9
	MIN	25	26	31	31	29	40	35	27	24	29	20	14	23	20	24	33	20	18	13	18	4	4	25	29	23	25	26	17	11	12		22.5
CASTLEFORD 2 N	MAX	63	60	63	63	66	63	54	53	48	49	43	46	50	48	54	47	41	36	40	33	35	34	46	46	43	49	40	40	30	36		47.3
	MIN	30	33	32	26	27	38	37	30	21	25	22	18	25	20	30	36	29	20	14	13	11	10	12	15	27	24	30	23	12	12		23.4
HAZELTON	MAX	56	58	65	65	72	62	55	42	40	47	40	47	52	54	59	51	38	32	37	32	34	38	40	45	41	38	35	33	22	33		45.4
	MIN	27	30	29	30	33	35	39	31	24	32	22	15	22	24	28	38	25	17	13	16	23	13	19	28	22	22	20	18	9	8		23.7
JEROME	MAX	58	67	67	68	69	58	45	44	47	48	43	41	53	52	58	44	42	32	40	32	35	36	40	42	40	39	41	31	26	42		46.0
	MIN	28	28	33	35	39	39	40	31	25	27	24	20	21	27	30	35	27	19	18	18	25	18	20	28	26	25	28	22	12	12		26.0
MINIDOKA 10 WNW	MAX	43	55	59	63	64	69	56	45	41	41	44	39	44	50	55	63	46	35	30	36	33	34	37	43	42	38	38	34	28	19		44.1
	MIN	22	23	29	29	28	31	35	28	20	24	22	12	15	21	22	30	28	14	11	12	19	8	11	24	21	20	20	17	8	1		20.0
MINIDOKA DAM	MAX																																
	MIN																																
PAUL 1 ENE	MAX	46	55	58	64	65	71	55	45	41	46	46	34	47	52	57	62	47	36	30	36	30	35	40	41	40	38	35	35	29	19		44.5
	MIN	23	22	24	24	29	30	38	29	19	21	21	14	14	21	21	24	27	16	14	13	17	6	12	26	20	19	22	19	11	7		20.1
PICABO	MAX	39	52	56	60	62	63	52	51	40	36	36	34	38	46	49	51	41	37	32	35	32	27	34	38	42	36	33	30	29	18		41.0
	MIN	23	23	28	30	29	29	30	24	15	16	11	10	12	15	20	28	25	18	15	15	22	9	10	25	18	18	18	12	- 1	- 8		18.0
RICHFIELD	MAX	51	56	60	62	64	53	48	43	38	39	38	41	48	50	52	48	38	30	35	31	29	34	34	40	35	32	34	31	21	22		41.2
	MIN	34	27	30	32	34	31	37	28	16	28	16	13	21	24	27	36	24	15	15	19	23	15	27	25	22	20	16	17	5	- 3		22.5
SHOSHONE 1 WNW	MAX	54	58	61	65	63	60	52	42	40	40	43	43	50	52	53	49	39	30	33	36	32	35	35	39	50	33	39	27	20	24		43.2
	MIN	27	31	36	36	39	33	40	29	18	20	19	19	18	30	32	38	29	18	18	23	25	16	24	21	18	22	22	11	8	- 2		24.0
TWIN FALLS 3 SE	MAX	50	59	61	65	66	70	59	46	44	48	47	42	48	52	50	60	46	40	34	38	31	38	36	45	47	40	45	39	30	26		46.7
	MIN	34	30	31	31	31	34	43	33	27	28	25	19	20	21	26	36	30	21	17	13	18	11	12	32	28	28	29	26	14	13		25.4
TWIN FALLS WSO	MAX	48	55	58	64	64	69	57	45	43	47	48	41	47	51	52	53	46	37	32	37	30	34	36	42	45	39	43	37	28	21		45.0
	MIN	30	30	31	31	34	37	42	33	26	35	25	19	25	26	28	36	29	17	15	21	26	11	16	31	27	27	29	25	13	12		26.2
• • •																																	
NORTHEASTERN VALLEYS 08																																	
CHALLIS	MAX	51	57	62	59	58	55	46	40	36	42	36	32	38	42	56	42	34	33	33	24	26	26	37	51	33	28	25	19	16	12		38.3
	MIN	23	25	29	28	25	26	34	21	16	25	18	9	10	12	17	34	18	18	11	10	11	9	22	29	17	16	16	14	1	- 8		17.9
CHILLY BARTON FLAT	MAX	53	54	52	58	52	54	45	36	32	41	31	32	37	40	49	45	36	29	30	25	32	28	40	44	40	27	29	26	25	14		37.9
	MIN	22	19	20	22	19	25	31	19	12	12	9	- 2	0	4	15	31	19	9	5	7	8	13	17	29	13	11	2	0	- 2	-10		12.5
GIBBONSVILLE	MAX	45	45	49	50	50	51	51	42	32	32	32	30	38	42	42	39	30	32	32	28	28	30	33	35	35	31	26	23	23	10		35.5
	MIN	25	29	33	26	31	26	31	22	18	22	20	10	13	20	24	30	20	19	10	9	8	9	22	29	27	18	16	11	5	-10		19.1
LEADORE 2	MAX	50	57	56	60	64	56	47	36	33	31	32	35	45	52	53	48	34	24	30	25	29	27	47	47	37	25		25	14			40.0
	MIN	20	27	29	31	36	28	32	20	9	24	11	8	21	27	28	32	7	16	14	6	7	12	16	19	16	10		10	- 4			18.3
MACKAY RANGER STATION	MAX	50	48	52	58	61	52	50	35	34	40	32	31	38	44	45	40	49	28	32	28	35	34	38	40	45	28	25	20	20	11		38.1
	MIN	24	25	23	27	26	27	30	22	13	30	15	3	8	11	16	30	17	16	12	7	13	14	23	21	22	15	10	6	4	- 6		16.7
MACKAY 4 NW	MAX	44	50	52	57	60	54	44	35	35	38	30	28	36	39	46	48	40	28	30	26	33	35	37	44	36	26			25	15		38.3
	MIN	23	24	30	25	25	27	29	20	14	23	8	13	7	10	17	31	28	16	10	10	10	15	14	23	12	16			7	- 7		17.1
MAY	MAX	60	62	62	61	62	58	49	45	39	44	37	39	45	49	53	51	38	37	35	25	32	30	47	41	40	29	35	35	31	25		43.2
	MIN	22	24	29	22	21	27	34	22	14	25	14	8	8	12	23	33	18	14	6	7	17	8	25	14	12	10	11	16	9	-13		16.4
SALMON 1 N	MAX	52	59	64	60	59	64	55	47	40	45	41	42	46	46	51	51	40	40	38	27	32	34	38	43	38	33	27	25	19	14		42.3
	MIN	25	25	36	26	25	28	32	24	22	23	19	16	15	19	25	34	23	18	11	10	6	9	21	29	22	21	21	9	- 3	- 8		19.8
• • •																																	
UPPER SNAKE RIVER PLAINS 09																																	
ABERDEEN EXP STATION	MAX	47	52	57	63	62	67	54	47	41	42	43	37	43	48	52	58	49	35	31	34	31	27	37	38	42	34	31	33	27	16		42.6
	MIN	22	24	28	25	26	27	36	31	22	24	19	11	14	16	20	22	30	19	13	14	11	12	14	29	11	16	27	25	8	- 1		19.8
AMERICAN FALLS 1 SW	MAX	53	58	58	59	66	54	54	43	39	44	38	45	46	54	57	54	42	32	32	32	32	37	39	42	41	33	36	34	26	27		43.6
	MIN	24	29	35	31	30	41	35	32	26	30	24	19	20	20	24	39	29	21	14	14	11	9	31	32	17	20	27	25	11	8		24.3
ARCO 3 SW	MAX	46	50	55	58	60	55	51			33	37	35	43	45	47	45	44	37	37	35	32	29	42	38	45	39	29	29	23	17		40.6
	MIN	20	21	22	26	24	19	36			10	6	5	11	16	23	34	24	16	17	7	9	20	11	13	23	10	5	12	- 5	-15		15.0

SEE REFERENCE NOTES FOLLOWING STATION INDEX

DAILY TEMPERATURES

IDAHO
NOVEMBER 1975

STATION		DAY OF MONTH																													AVERAGE
		1	2	3	4	5	6	7	8	9	10	11	12	13	14	15	16	17	18	19	20	21	22	23	24	25	26	27	28	29	30	31	
ASHTON	MAX	44	52	55	58	64	62	47	38	32	36	32	34	45	51	50	42	33	32	32	28	24	27	26	28	27	23	26	22	14	11		36.5
	MIN	24	28	33	28	27	27	33	24	19	19	12	8	12	17	24	32	22	18	13	3	2	4	20	24	- 4	1	17	B	- 8	-10		15.9
BLACKFOOT 2 SSW	MAX	50	57	61	61	64	60	49	42	40	46	40	43	47	51	60	55	50	31	33	33	34		38	40	39	39	39	27	23			44.7
	MIN	22	24	28	28	26	29	33	32	22	29	19	12	14	19	20	31	30	19	17	13	13		12	30	14	21	27	23	9			22.0
CRATERS OF THE MOON NM	MAX	41	47	52	54	57	58	43	33	30	29	33	28	39	40	45	44	35	32	34	25	24	32	35	37	36	29	29	25	21	24		36.4
	MIN	25	23	28	23	28	27	24	20	6	22	7	9	12	12	23	23	22	18	12	12	11	17	16	22	21	14	14	11	10	-11		16.7
DUBOIS EXP STATION	MAX	44	47	53	60	62	54	50	40	29	30	33	33	46	47	49	44	38	31	30	28	28	25	33	29	31	22	23	19	15	10		36.1
	MIN	25	30	32	33	33	32	30	24	16	23	9	9	15	22	25	34	27	22	18	8	9	16	22	25	10	9	16	10	- 9	-10		18.8
FORT HALL INDIAN AGNCY	MAX			70	68	73	56	42	43	43	43	38	46	49	62	59	54	43	38	34	34					40	40	35	32	32	25		45.8
	MIN			36	29	27	29		23	24		19	14	15	16	21	35	29	26	9	11					10	10	22	22	10	- 1		19.8
HAMER 4 NW	MAX			55	63	67	57	55	47	40	40	38	48	47	53	56	50	46	35	35	31	34	31	36	33	36	29	28	25	20	8		40.8
	MIN				12	12	15	27	12	0	16	3	- 1	3	M	9	27	23	14	6	- 1	- 6	10	11	14	- 2	0	14	M	- 6	-24		7.4
IDAHO FALLS 2 ESE	MAX	49	55	58	63	67	54	49	42	37	42	38	40	45	50	58	52	39	32	32	30	28	33	35	38	37	29	32		29	13		41.6
	MIN	23	24	29	25	22	26	40	31	22	27	20	14	12	14	22	34	28	22	11	11	11	11	28	29	B	15	20		5	-12		19.7
IDAHO FALLS FAA AP	MAX	49	55	58	60	63	54	48	40	36	39	37	38	45	49	57	46	35	33	30	29	26	32	34	38	30	28	30	27	16	30		39.7
	MIN	23	24	27	26	24	25	32	26	22	27	20	15	13	15	19	35	23	22	14	11	B	9	27	27	6	19	24	12	-19	-19		17.9
IDAHO FALLS 46 W	MAX	47	58	57	61	65	54	51	43	37	37	35	33	41	48	54	47	39	36	36	27	30	32	42	39	36	29	30	27	18	27		40.5
	MIN	25	18	22	17	16	23	37	26	10	24	14	1	0	6	14	35	29	18	9	9	6	22	11	27	4	12	21	18	- 4	-23		14.9
MALTA 2 E	MAX	59	60	65	68	70	61	53	43	41	45	39	46	52	52	49	48	44	31	34	38	35	40	43	41	42	36	36	30	25	33		45.3
	MIN	23	28	30	32	32	37	33	35	19	12	22	14	22	21	38	40	31	12	10	11	19	M	26	25	23	20	25	20	11	3		22.6
MASSACRE ROCKS ST PK	MAX	56				69		49					48	52	56	61	52	41	29	35	33	31	40	43	43	41	35	35	31	24	38		42.8
	MIN	22					29					22	18	20	21	26	23	22	16	14	14	22	6	29	25	16	18	25	22	12	3		19.3
POCATELLO WSO AP	MAX	53	59	64	65	71	55	48	42	39	45	37	44	50	55	60	51	37	29	33	32	29	39	38	40	35	33	35	28	20	36		43.4
	MIN	25	29	33	28	25	37	36	30	26	29	22	17	16	18	25	37	19	21	15	15	15	12	31	32	20	23	28	20	7	M		23.3
ST ANTHONY 1 WNW	MAX	51	49	55	60	63	67	55	52	52	36	40	38	39	50	52	57	46	33	33	30	29	24	30	32	34	28	26	30	24	16		41.0
	MIN	27	28	30	29	26	28	33	26	18	19	17	12	16	18	22	29	30	20	11	9	5	6	12	25	- 3	2	20	16	3	-16		17.3
SUGAR	MAX	48	55	60	63	67	54	50	42	37	40	37	40	49	53	59	48	40	36	33	28	27	31	33	37	36	25	30	27	14	M		40.3
	MIN	27	25	27	23	20	35	37	31	20	25	18	12	13	14	21	36	28	19	4	2	1	10	24	31	3	6	23	12	- 2	-23		17.4
* * *																																	
EASTERN HIGHLANDS 10																																	
ARBON 2 NW	MAX	55	56	61	65	64	55	49	40	39	38	37	40	47	53	52	46	38	31	32	32	36	38	44	40	37	28	31	28	20	22		41.8
	MIN	24	31	32	27	30	34	32	28	24	27	23	12	20	24	28	32	26	18	15	12	18	10	25	32	15	0	20	20	- 5	8		21.4
CONDA	MAX	41	48	52	55	61	62	57	40	34	35	39	29	37	52	56	51	41	30		26	26	24	36	32	33	24	26	31	29	10		38.5
	MIN	21	22	21	25	24	26	37	28	11	22	13	9	13	14	21	24	26	17		2	13	1	2	24	5	2	2	22	- 4	- 6		15.1
DRIGGS	MAX	45	54	58	61	68	60	55	44	34	33	31	34	42	49	54	45	36	30	30	25	25	19	33	33	33	25	32	27	24	21		38.7
	MIN	20	26	35	23	22	26	29	25	17	18	13	4	5	11	27	36	28	19	10	- 6	- 4	- B	17	23	- 4	0	19	10	4	8		15.1
GRACE	MAX	52	56	58	64	65	56	50	39	37	42	34	39	50	57	57	50	44	28	33	29	31	31	33	32	31	23	30	31	23	21		40.9
	MIN	21	31	27	24	23	34	36	29	17	13	16	11	14	19	22	35	27	19	12	4	15	3	25	22	2	4	7	M	D	3		17.3
HENRY	MAX	39	50	54	60	61	63	52	38	34			35				53	37	32	29	31	26	26	32	31	32	26	25	32	20	11		37.2
	MIN	15	22	22	22	24	22	32	27	12			8				30	25	16	15	- 2	2	- B	- 4	10	- 4	- 6	11	19	2	M		12.6
IDAHO FALLS 16 SE	MAX	49	54	55	60	63	51	44	35	33	36	32	36	48	53	53	42	35	28	30	28	30	32	37	34	32	24	32	30	17	25		38.6
	MIN	20	24	31	26	28	32	35	26	25	23	10	5	13	21	29	34	20	15	- 3	6	D	M	24	31	- 5	6	23	13	-11	-13		16.4
ISLAND PARK DAM	MAX	43	47	60	56	61	47	42	37	30	33	28	31	46	49	47	46	37	26	28	21	28	24	34	32	25	20	19	14	10	22		34.8
	MIN	25	25	25	24	24	21	22	23	18	17	15	2	3	M	8	33	25	20	10	- 3	- 1	0	11	22	- 9	- 8	11	M	- 3	-17		11.8
KILGORE	MAX	41	45	49	55	56	47	43	36	29	30	28	29	45	46	42	42	34	27	30	27	24	22	29	27	31	18	24	19	9	8		33.1
	MIN	26	20	28	20	20	22	27	20	13	21	10	2	0	8	15	29	22	10	10	- 5	- 3	10	18	21	- 1	- 5	15	0	-10	-26		11.1
LIFTON PUMPING STATION	MAX	45	50	50	51	52	56	48	40	34	44	29	35	43	46	47	48	35	26	32	26	29	30	37	38	31	29	33	34	21	33		38.4
	MIN	22	23	26	23	24	25	31	20	14	22	14	8	14	17	20	24	22	18	8	4	5	M	14	23	2	0	11	12	2	3		15.2
MALAD	MAX	55	58	61	63	61	62	50	45	40	48	38	42	48	53	48	49	41	33	36	33	34	36	35	40	41	27	35	31	23	27		43.1
	MIN	26	26	30	31	24	31	40	28	16	29	22	13	15	20	16	26	28	23	21	14	18	12	27	25	14	12	25	20	10	- 3		21.3
MALAD CITY	MAX	57	59	62	63	63	62	56	45	43	53	42	42	51	51	47	51	46	35	39	31	37	38	36	37	37	31	37	34	28	27		44.7
	MIN	21	21	24	21	19	23	27	28	12	32	22	10	11	13	16	22	31	24	21	12	19	10	26	31	18	12	19	26	D	- 6		19.0
MONTPELIER RANGER STA	MAX	47	52	55	55	57	60	57	42	48	34	42	29	36	45	52	52	48	32	28	33	25	22	29	34	34	25	29	30	33	22		39.6
	MIN	20	21	25	22	20	25	29	27	12	23	11	5	M	13	18	26	27	18	17	2	4	0	10	22	B	- 4	8	20	0	0		14.6
OAKLEY	MAX	59	62	67	70	70	63	50	50	41	45	39	47	57	50	57	50	36	30	33	34	36	38	44	48	36	37	35	30	22	32		45.6
	MIN	27	34	34	35	34	36	38	28	24	32	25	21	20	31	35	35	24	14	13	19	17	14	27	25	23	21	27	16	9	7		24.8
PALISADES DAM	MAX	49	56	59	58	60	60	52	45	45	38	33	37	42	45	43	48	48	33	29	28	27	31	32	35	37	24	32	31	30	24		40.4
	MIN	24	31	35	39	34	35	38	30	23	24	12	3	20	25	30	32	29	22	19	9	9	11	26	25	B	7	22	26	6	2		21.7
PRESTON SUGAR FACTORY	MAX	52	53	56	58	61	61	61	47	52	39	49	37	41	47	51	50	51	32	32	35	30	36	37	35	42	35	30	35	34	18		43.2
	MIN	21	22	24	21	20	24	33	16	14	23	20	10	12	15	17	20	27	20	20	9	12	7	D	22	13	B	19	19	4	6		16.9
STREVELL	MAX	54	53	53	55	58		45		37	49	36	38	42	41	47	49	42	26	30	30	29	32	43									42.3
	MIN	28	30	34	34	38		39		21		23	15		27	29	35	26	13		10	17	6	21									
SWAN VALLEY	MAX	51	56	61	61	63	55	47	42	36	35	30	34	38	44	48	45	35	29	29	28	24	26	32	36	36	23	29	29	28	27		38.6
	MIN	18	24	27	20	18	28	35	27	18	15			2	18	19	34	25	22	15	- 4	- 1	6	23	23	0	- 1	B	16	2	-21		14.9
TETONIA EXP STATION	MAX	50	48	54	57	66	53	44	35	32	28	30	30	46	45	48	44	40	36	32	33	34	29	42	44	29	23	35	26	24	28		38.8
	MIN	19	24	29	25	25	29	32	15	16	14	10	5	6	8	13	23	23	9	12	9	M	6	16	24	D	0	15	5	5	-14		13.7

SEE REFERENCE NOTES FOLLOWING STATION INDEX

DAILY SOIL TEMPERATURES

IDAHO
NOVEMBER 1975

STATION	DEPTH (IN)	TIME	DAY OF MONTH 1	2	3	4	5	6	7	8	9	10	11	12	13	14	15	16	17	18	19	20	21	22	23	24	25	26	27	28	29	30	31	AVERAGE
ABERDEEN EXP STA																																		
	4	MAX	42	47	47	52	49	50	47	47	43	38	38	35	36	36	37	42	41	38	33	31	30	29	30	31	34	31	31	31	31	30		37.9
		MIN	36	36	36	37	37	38	37	38	32	35	31	30	30	29	30	31	35	32	30	29	29	27	27	30	30	30	29	31	30	29		32.0
KUNA 3 E																																		
	4	MAX	48	47	48	48	48	48	48	48	47	44	44	42	41	42	43	44	44	44	42	40	39	39	39	39	39	39	39	39	39	37		42.9
		MIN	46	46	46	48	48	48	48	47	44	44	42	41	41	41	42	41	43	41	39	39	39	38	38	38	38	38	39	39	37	36		41.8
	8	MAX	54	53	53	53	54	54	54	54	54	51	52	50	49	48	48	50	50	50	49	47	46	45	45	45	45	45	45	45	45	44		49.2
		MIN	53	52	52	52	52	53	53	53	51	51	49	49	47	48	48	48	50	49	47	46	45	45	44	45	45	45	45	45	44	43		48.3
MOSCOW-UNIV OF IDAHO																																		
	2	MAX	40	40	47	46	43	37	37	37	33	30	29	29	32	34	35	32	29	29	28	28	28	27	27	28	29	28	28	27	27	27		32.4
		MIN	32	36	39	38	36	33	31	30	30	29	28	28	28	29	32	28	28	28	28	27	27	27	26	27	27	28	27	27	27	27		29.6
	4	MAX	38	39	45	44	42	38	36	35	33	32	30	30	31	34	35	33	30	30	29	29	29	28	27	28	28	28	28	28	28	28		32.4
		MIN	34	37	39	40	38	36	33	32	32	30	30	30	29	30	33	30	30	29	29	29	28	27	26	27	27	28	28	27	27	27		30.7
TWIN FALLS WSO																																		
	4	MAX	45	48	49	51	50	50	49	45	45	40	42	39	37	39	39	40	42	39	34	33	32	33	33	35	38	35	34	35	33	33		39.9
		MIN	37	37	38	40	40	39	45	39	34	35	35	33	33	33	33	34	37	34	32	31	31	32	32	33	34	33	33	33	33	33		34.9
	8	MAX	48	48	48	48	48	49	48	48	49	47	44	44	44	42	41	42	42	42	42	42	40	40	40	40	39	39	40	39	39	39		43.4
		MIN	47	47	47	48	47	48	48	48	47	44	44	43	42	41	41	41	42	42	42	40	40	40	40	39	39	39	39	39	39	39		42.7

SEE REFERENCE NOTES FOLLOWING STATION INDEX

EVAPORATION AND WIND

IDAHO
NOVEMBER 1975

STATION		DAY OF MONTH																													TOTAL OR AVG.
		1	2	3	4	5	6	7	8	9	10	11	12	13	14	15	16	17	18	19	20	21	22	23	24	25	26	27	28	29	30	31	
NORTH CENTRAL PRAIRIES 02																																	
MOSCOW UNIV OF IDAHO	EVAP	.04	.05	.03	.10	.06	-	-	-	-	-	-	-	-	-	-	-	-	-	-	-	-	-	-	-	-	-	-	-	-		-
	WIND	63	76	56	55	103	121	90	73	83	148	48	86	115	107	140	51	64	18	59	27	31	74	22	81	51	144	45	61	30	98		2220
	MAX	53	50	59	61	53	-	-	-	-	-	-	-	-	-	-	-	-	-	-	-	-	-	-	-	-	-	-	-	-	-		-
	MIN	36	42	46	44	41	-	-	-	-	-	-	-	-	-	-	-	-	-	-	-	-	-	-	-	-	-	-	-	-	-		-

SEE REFERENCE NOTES FOLLOWING STATION INDEX

SNOWFALL AND SNOW ON GROUND

IDAHO
NOVEMBER 1975

STATION		DAY OF MONTH																													
		1	2	3	4	5	6	7	8	9	10	11	12	13	14	15	16	17	18	19	20	21	22	23	24	25	26	27	28	29	30	31
▪ ▪ ▪ PANHANDLE 01																															
BONNERS FERRY 1 SW	SNOWFALL										.5												1.5				4.5				3.0
	SN ON GND																						2	1			5	5	5	5	8
COEUR D'ALENE 1 E	SNOWFALL										3.5												T				1.0				4.0
	SN ON GND										4	2	T	T									T				1	1	1	1	5
PORTHILL	SNOWFALL																						1.0			3.0					4.0
	SN ON GND																						1			3	2	2	2	2	6
PRIEST RIVER EXP STA	SNOWFALL								.5		2.0	.1					1.0						1.0	1.5			6.0				6.0
	SN ON GND								1		2	2	1				1						1	2	1	1	7	6	5	5	11
SANDPOINT EXP STATION	SNOWFALL																										8.0				4.0
	SN ON GND																										8	6	6	M	8
▪ ▪ ▪ NORTH CENTRAL PRAIRIES 02																															
COTTONWOOD	SNOWFALL	-	-	-	-	-	-	-	-	-	-	-	-	-	-	-	-	-	-	-	-	-	-	-	-	-	-	-	-	-	-
	SN ON GND	-	-	-	-	-	-	-	-	-	-	-	-	-	-	-	-	-	-	-	-	-	-	-	-	-	-	-	-	-	-
NEZPERCE	SNOWFALL							T	T	T	3.0	T					T	2.5					T	.5	T		2.0	2.0	T	1.0	4.0
	SN ON GND							T	T	T	2	1	1	T	T			2	1	1	1	1	1	1	T		1	3	3	M	8
POTLATCH 3 NNE	SNOWFALL										1.0							.5					1.0								9.0
	SN ON GND	-	-	-	-	-	-	-	-	-	-	-	-	-	-	-	-	-	-	-	-	-	-	-	-	-	-	-	-	-	-
▪ ▪ ▪ NORTH CENTRAL CANYONS 03																															
LEWISTON WSO AP	SNOWFALL										T							T				T					T	T	.3	T	.8
	SN ON GND																												T	T	T
	WTR EQUIV																														
▪ ▪ ▪ CENTRAL MOUNTAINS 04																															
ANDERSON DAM	SNOWFALL										T												1.0				10.0	2.0	T		9.0
	SN ON GND										T												1	1			10	11	11	11	20
ARROWROCK DAM	SNOWFALL											T										T		T		3.0	8.0	2.0	T	T
	SN ON GND																					T		T		3	11	8	8	8
AVERY R. S. NO 2	SNOWFALL										3.0	.4						.8					3.0				8.2		2.3	.6	8.1
	SN ON GND										3	3	3	3	2								3	3	3	3	10	10	12	12	20
CASCADE 1 NW	SNOWFALL								1.0		6.0	T					T	T			2.0	T		2.0	T	T	4.0	T	2.0	T	3.0
	SN ON GND								1	T	6	6	5	4	3	1	T	T	T	T	2	1	T	1	T	T	4	3	5	5	8
CENTERVILLE ARBAUGH RH	SNOWFALL										7.0						T										8.0	T	1.5		10.2
	SN ON GND										8	7	5	4	2		1	1	T	T	T	T					12	11	12	12	20
COBALT	SNOWFALL								3.0	3.0	2.5							.5	T					T	.5		3.0	5.0	T	.3	
	SN ON GND								3	3	5	4	3	3	2	2	1	1	1	T	T	T	T	T	1	1	3	7	7	6	6
ELK CITY	SNOWFALL								T	.5		5.0	T				3.5	3.0	T					10.0			2.0	12.5	1.1	1.7	2.5
	SN ON GND								T	1	T	5	4	2	T		4	6	5	4	4	4	3	13	10	4	6	20	20	18	19
FAIRFIELD RANGER STA	SNOWFALL										2.0												.5			T			T		12.0
	SN ON GND										2												1								12
FEATHERVILLE	SNOWFALL																5.0											5.0	10.0	T	8.0
	SN ON GND																-											5	10	10	18
HAILEY RANGER STATION	SNOWFALL										-											-					6.0	-			
	SN ON GND																										6	-	-	-	5
KETCHUM R S	SNOWFALL							T			11.0					T	T										1.5	4.0	T		2.0
	SN ON GND																										1	5	4	4	6
LOWMAN	SNOWFALL									.1	7.0										T	T	T	5.0			9.0	1.0	1.0		7.0
	SN ON GND									-	-	-	-	-	-	-	-	-	-	-	-	-	-	-	-	-	-	9	9	9	16
MC CALL	SNOWFALL										9.0	3.0											1.0	7.0		1.0	5.0	4.0			6.0
	SN ON GND										9	9	9	8	6	5	3	3	3	2	2	2	3	9	8	9	14	18	18	18	21
PIERCE	SNOWFALL								-	-	-	-	-											M	11.0	-	-	-	-	-	-
	SN ON GND	-	-	-	-	-	-	-	-	-	-	-	-	-	-	-	-	-	-	-	-			-	-	10	-	-	-	-	-
POWELL	SNOWFALL							T	5.0	3.0	3.5	6.0	T				1.5	2.0	T					5.5	1.0	T	5.0	8.0	.5	.5	.5
	SN ON GND	3	2	1				T	5	5	7	11	9	8	M	6	5	7	6	5	6	6	6	11	11	9	14	21	19	19	18
WARREN	SNOWFALL							1.0	2.0	2.0	7.0	3.0					1.0	2.0			1.0			5.0	2.0	2.5	5.0	6.0	2.5		3.0
	SN ON GND								2	4	11	10	M	7	5	4	4	6	5	4	5	5	5	10	10	12	16	21	21	20	21
▪ ▪ ▪ SOUTHWESTERN VALLEYS 05																															
BOISE WSO AP	SNOWFALL							T			T										T		.7	.2			.1	1.2	.6		1.1
	SN ON GND																					T		T				T	M	M	1
	WTR EQUIV																														
COUNCIL	SNOWFALL																				T							4.0			12.0
	SN ON GND																											4	-	-	12
GLENNS FERRY	SNOWFALL																					T					T				T
	SN ON GND																														
PAYETTE	SNOWFALL																						T	-					7.5		-
	SN ON GND	-	-	-	-	-	-	-	-	-	-	-	-	-	-	-	-	-	-	-	-	-	-	-	-	-	-	-	-	-	-
▪ ▪ ▪ SOUTHWESTERN HIGHLANDS 06																															
REYNOLDS	SNOWFALL	-	-	-	-	-	-	-	-	-	-	-	-	-	-	-	-	-	-	-	-	-	-	-	-	-	-	-	-	-	-
	SN ON GND	-	-	-	-	-	-	-	-	-	-	-	-	-	-	-	-	-	-	-	-	-	-	-	-	-	-	-	-	-	-
THREE CREEK	SNOWFALL										T							1.0	T		1.7					T	1.0	3.0	6.0	8.5	
	SN ON GND										T	T						T	T	T	2	T	T	T	T	T	1	3	6	9	7

SEE REFERENCE NOTES FOLLOWING STATION INDEX

SNOWFALL AND SNOW ON GROUND

STATION		DAY OF MONTH																											
		1	2	3	4	5	6	7	8	9	10	11	12	13	14	15	16	17	18	19	20	21	22	23	24	25	26	27	28	29	30	31
CENTRAL PLAINS 07																															
BURLEY FAA AP	SNOWFALL										T						T	T	T		3.3	T	T	T	T		1.0	T	5.8	T	T
	SN ON GND																	T				3	3	2	T			1	2	7	6
RICHFIELD	SNOWFALL																				.2	.1					4.4		1.4		2.6
	SN ON GND																				T	T	T				#	#	5	5	7
TWIN FALLS WSO	SNOWFALL																		T	T		3.0		.2			T	3.0	3.0	1.0	
	SN ON GND																		T			2	1	T			T	2	3	4	3
NORTHEASTERN VALLEYS 08																															
GIBBONSVILLE	SNOWFALL										T							T						3.0		8.0	6.0	T	T	T	6.0
	SN ON GND																							3		8	14	14	14	14	21
UPPER SNAKE RIVER PLAINS 09																															
ABERDEEN EXP STATION	SNOWFALL																	2.0				T						1.0	T	1.0	
	SN ON GND																	1	-	-	-	T						3	3	4	-
ASHTON	SNOWFALL							.5	.1		.5	T						4.0	T					1.0	2.5		17.0	3.0	5.0	2.0	4.0
	SN ON GND							T	T	T	1	T	T					#	#	#	3	3	2	3	4	5	22	23	24	22	24
BLACKFOOT 2 SSW	SNOWFALL	-	-	-	-	-	-	-	-	-	-	-	-	-	-	-	-	-	-	-	-	-	-	-	-	-	-	-	-	-	-
	SN ON GND	-	-	-	-	-	-	-	-	-	-	-	-	-	-	-	-	-	-	-	-	-	-	-	-	-	-	-	-	-	-
CRATERS OF THE MOON NM	SNOWFALL										6.0							.1		T				T	T		4.0	1.5	2.0		2.0
	SN ON GND										6	5	4	3	2	1											4	6	8	8	10
DUBOIS EXP STATION	SNOWFALL							T			2.0												T	T		T	7.0	T	1.0		T
	SN ON GND										2	2	1	T	T	T	T	T	T	T	T	T	T	T	T	T	7	7	6	6	8
IDAHO FALLS FAA AP	SNOWFALL								T		.2							T	T			T	T		.2		2.0	4.5	6.8	1.6	2.5
	SN ON GND																										T	3	8	15	15
IDAHO FALLS 46 W	SNOWFALL										2.0																T		4.0		1.0
	SN ON GND										2	1	T	T	T														4	#	5
POCATELLO WSO AP	SNOWFALL								T		T							1.0	.1		.4	.3	T	.4	T	T	1.6	1.9	2.2	.1	.6
	SN ON GND								T									1	T	T	T	1	T	T	T	T		2	3	6	5
	WTR EQUIV																											.2	.4	.5	.4
EASTERN HIGHLANDS 10																															
HENRY	SNOWFALL																									6.0	1.0	7.0	2.0	-	-
	SN ON GND																									6	7	14	16	16	16
ISLAND PARK DAM	SNOWFALL								T	T	1.5	4.0	T					6.0	2.0				T	3.0	2.0	3.0	4.0	8.0	2.0	6.0	3.0
	SN ON GND	9	8	7	7	5	5	5	5	5	7	14	12	12	12	11	11	18	20	20	17	16	15	19	20	20	23	32	31	33	32
KILGORE	SNOWFALL							T			4.0							2.0					1.0	2.0	1.0	1.0	17.0	2.5	2.0		1.5
	SN ON GND	1	1								3	1	1					2	2	2	2	2	2	#	5	5	22	22	23	18	18
MALAD CITY	SNOWFALL										T							2.1	T			T		.3		.5	3.8	1.5	7.0		.5
	SN ON GND																	2	T	T	T	T	T	T	T	T	4	#	11	11	11
MONTPELIER RANGER STA	SNOWFALL											1.0						.6	1.4	3.9		T		.5		1.8	.6	2.6	2.5	1.1	.4
	SN ON GND											1	1	1				1	2	6	4	4	2	3	2	4	#	6	8	9	9
OAKLEY	SNOWFALL																				2.0	1.0					2.0	3.0	6.0		
	SN ON GND																				2	3	-	-	-	-	2	3	9	-	-
SWAN VALLEY	SNOWFALL								T	T	3.0	8.0						3.0						2.0	4.0		6.0	4.0	6.0	T	1.0
	SN ON GND										3	8	6	5	#	2	2	#	3	3	3	3	3	5	8	8	14	16	14	14	14
TETONIA EXP STATION	SNOWFALL									3.0	5.0	5.0					3.0	2.0				2.0			3.0		6.0	8.0		3.0	6.0
	SN ON GND	-		-	-	-	-	-	-	-	-	-	-	-	-	-	-	-	-	-	-	-	-	-	-	-	-	-	-	-	-

SEE REFERENCE NOTES FOLLOWING STATION INDEX

STATION INDEX

STATION	INDEX NO.	DIVISION	COUNTY	DRAINAGE 1	LATITUDE	LONGITUDE	ELEVATION	OBSERVATION TIME AND TABLES				OBSERVER
								TEMP.	PRECIP.	EVAP.	SPECIAL (SEE NOTES)	
ABERDEEN EXP STATION	0010	09	BINGHAM	12	42 57	112 50	4405	8A	8A	8A	G	UNIVERSITY OF IDAHO
AFTERTHOUGHT MINE	0070	06	OWYHEE	12	43 00	116 42	7220				S	NATL WEATHER SERVICE
AMERICAN FALLS 1 SW	0227	09	POWER	12	42 47	112 52	4318	5P	5P			IDAHO POWER CO (PLANT)
ANDERSON DAM	0282	04	ELMORE	2	43 21	115 28	3882	6P	6P		C H	U S BUR RECLAMATION
ARBON 2 NW	0347	10	POWER	12	42 30	112 34	5170	6P	6P			MRS GENA NEWPORT
ARCO 3 SW	0375	09	BUTTE	6	43 36	113 20	5328	5P	5P			MRS DARRELL RICHARDS
ARROWROCK DAM	0448	04	ELMORE	2	43 36	115 55	3275	8A	8A	8A	H	U S BUR RECLAMATION
ASHTON	0470	09	FREMONT	12	44 04	111 27	5260	7A	7A		H	GEORGE S SADORUS
AVERY R. S. NO 2	0528	04	SHOSHONE	10	47 15	115 55	2390	4P	4P		H	U. S. FOREST SERVICE
BALD MOUNTAIN	0540	04	BLAINE	12	43 39	114 24	8700				C	U.S. FOREST SERVICE
BARBER FLAT GS	0589	04	BOISE	2	43 49	115 32	4130				S	NATL WEATHER SERVICE
BAYVIEW MODEL BASIN	0667	01	KOOTENAI	9	47 59	116 33	2075	8A	8A			U S NAVY
BENTON DAM	0789	01	BONNER	9	48 21	116 48	2640				C	U S FOREST SERVICE
BENTON SPRING	0792	01	BONNER	9	48 21	116 46	4900				S	USFS EXPERIMENTAL FOR
BLACKFOOT 2 SSW	0915	09	BINGHAM	12	43 10	112 21	4487	5P	5P		H	RADIO STATION KBLI
BLISS	1002	07	GOODING	12	42 57	115 00	3275	6P	6P			NORTH SIDE CANAL CO
BOISE 3 E	1016	05	ADA	2	43 37	116 08	3377				C	MILTON JOHNSTON
BOISE 7 N	1017	05	ADA	2	43 43	116 12	3885	8P	8P			EARL S OURADA
BOISE LUCKY PEAK DAM	1018	05	ADA	12	43 33	116 04	2840	8A	8A		C	CORPS OF ENGINEERS
BOISE WSO AP R	1022	05	ADA	12	43 34	116 13	2838	MID	MID		C HJ	NATL WEATHER SERVICE
BONANZA	1050	04	CUSTER	11	44 22	114 44	6420				S	NATIONAL WEATHER SERV
BONNERS FERRY 1 SW	1079	01	BOUNDARY	5	48 41	116 19	1860	7A	7A		C H	ARLO T GRUNERUD
BOSTETTER GS	1091	06	CASSIA	12	42 10	114 12	7500				S	SOIL CONSERVATION SERV
BROWNLEE DAM	1180	04	ADAMS	12	44 50	116 52	1844	8A	8A			IDAHO POWER COMPANY
BRUCE MEADOWS	1186	04	VALLEY	11	44 25	115 19	6390				S	U S FOREST SERVICE
BRUNEAU	1195	05	OWYHEE	12	42 53	115 48	2530	6P	6P			JUDY L. KING
BURLEY FACTORY	1298	07	CASSIA	12	42 33	113 48	4140				C	AMALGAMATED SUGAR CO
BURLEY FAA AP	1303	07	CASSIA	12	42 32	113 46	4146	MID	MID		H	FED AVIATION AGENCY
BURNT KNOB	1317	04	IDAHO	11	45 43	115 01	6400				S	U S FOREST SERVICE
CABINET GORGE	1363	01	BONNER	9	48 05	116 04	2257	5P	5P			WASH WATER POWER CO
CALDER	1370	04	SHOSHONE	10	47 16	116 11	2096				C	WILLIAM K. JONES
CALDWELL	1380	05	CANYON	2	43 40	116 41	2370	MID	5P			TWIN CITIES BRDCSTNG CO
CAMBRIDGE	1408	05	WASHINGTON	12	44 34	116 41	2650	6P	6P			STUART DOPF
CAMBRIDGE 2 NE	1410	05	WASHINGTON	12	44 35	116 38	2660				C	HOWARD C MARTI
CAREY 2 SSE	1472	07	BLAINE	12	43 17	113 56	4770				C	MRS MILLARD L. MEANEA
CASCADE 1 NW	1514	04	VALLEY	8	44 32	116 03	4896	4P	4P		C H	U S BUR RECLAMATION
CASTLEFORD 2 N	1551	07	TWIN FALLS	12	42 33	114 52	3825	5P	5P			MR EARL HEIDEL
CAYUSE CREEK	1577	04	CLEARWATER	3	46 40	115 04	3500				S	SOIL CONSERVATION SERV.
CENTERVILLE ARBAUGH RH	1636	04	BOISE	2	43 54	115 51	4300		6P		C H	MRS XINIA JONES
CHALLIS	1663	08	CUSTER	11	44 30	114 14	5175	8A	8A		C	U S FOREST SERVICE
CHILLY BARTON FLAT	1671	08	CUSTER	6	43 59	113 49	6260	5P	5P			JAMES E. DAYLEY
CLARKIA RANGER STATION	1831	04	SHOSHONE	10	47 01	116 15	2835				C	U S FOREST SERVICE
COBALT	1932	04	LEMHI	11	45 05	114 14	5010	5P	5P		H	MRS. ELSIE M. SCHMUCK
COEUR D'ALENE 1 E	1956	01	KOOTENAI	4	47 41	116 45	2158	3P	3P		C H	U S FOREST SERVICE
CONDA	2071	10	CARIBOU	12	42 43	111 33	6200	8A	8A			J R SIMPLOT CO
COTTONWOOD	2154	02	IDAHO	3	46 01	116 20	3410	6P	6P		H	INGRID MADER
COTTONWOOD 2 WSW	2159	02	IDAHO	3	46 02	116 23	3945				C	SABI FREI
COUNCIL	2187	05	ADAMS	12	44 44	116 26	2950	4P	4P		C H	U S FOREST SERVICE
CRATERS OF THE MOON NM	2260	09	BUTTE	6	43 28	113 34	5897	5P	5P		H	CRATERS OF THE MOON N M
DEADWOOD SUMMIT	2395	04	VALLEY	11	44 32	115 34	7000				S	NATL WEATHER SERVICE
DECEPTION CREEK	2422	04	KOOTENAI	4	47 44	116 29	3060				S	COEUR D'ALENE N F
DEER FLAT DAM	2444	05	CANYON	12	43 35	116 45	2510	5P	5P			CARL PADOUR
DIXIE	2575	04	IDAHO	11	45 33	115 28	5610	8A	8A			MRS ZILPHA L WENZEL
DORIS CREEK	2634	04	CLEARWATER	3	46 35	115 23	4750				S	U S FOREST SERVICE
DRIGGS	2676	10	TETON	12	43 44	111 07	6116	5P	5P			MRS EDITH STEVENS
DRY CREEK FLAT	2696	10	ONEIDA	1	42 15	112 06	6350				S	SOIL CONSERVATION SERV
DRY FORK SUMMIT	2700	09	BUTTE	6	43 35	113 41	7300				S	NATIONAL WEATHER SERV
DUBOIS EXP STATION	2707	09	CLARK	6	44 15	112 12	5452	5P	5P		C H	USDA AGRI RESEARCH SERV
DWORSHAK FISH HATCHERY	2845	03	CLEARWATER	3	46 30	116 18	995	8A	8A		C	DWORSHAK NATL FISH HAT
ELK CITY	2875	04	IDAHO	3	45 49	115 26	4058	8A	8A		H	CHERI ANN GOULD
ELK RIVER 1 S	2892	04	CLEARWATER	3	46 46	116 11	2918	8A	8A		C	RUSSELL ECK
EMIGRANT SUMMIT	2927	10	BEAR LAKE	1	42 22	111 34	7350				S	NATL WEATHER SERVICE
EMMETT 2 E	2942	05	GEM	2	43 52	116 28	2500	5P	5P			JUDITH HARPER
ENAVILLE 2	2971	04	SHOSHONE	4	47 34	116 15	2400				C	MRS HAROLD KUISTI
FAIRFIELD RANGER STA	3108	04	CAMAS	12	43 21	114 47	5065	5P	5P		H	U S FOREST SERVICE
FEATHERVILLE	3133	04	ELMORE	2	43 37	115 15	4550		5P		H	CECIL B MYERS
FENN RANGER STATION	3143	03	IDAHO	3	46 06	115 33	1585	8A	8A		C	SHEILA S WRIGHT
FLAT TOP MOUNTAIN	3252	06	OWYHEE	12	43 14	116 54	5800				S	WTMSTR-FRANK W ELFERING
FORT HALL INDIAN AGNCY	3297	09	BINGHAM	12	43 02	112 26	4460	5P	5P			FORT HALL IR PROJ

SEE REFERENCE NOTES FOLLOWING STATION INDEX

STATION INDEX

STATION	INDEX NO.	DIVISION	COUNTY	DRAINAGE †	LATITUDE	LONGITUDE	ELEVATION	OBSERVATION TIME AND TABLES				OBSERVER
								TEMP.	PRECIP.	EVAP.	SPECIAL (SEE NOTES)	
FORTY NINE MEADOWS	3314	04	SHOSHONE	3	47 06	115 53	4800				S	NATL WEATHER SERVICE
GALENA SUMMIT	3422	04	BLAINE	12	43 53	114 42	8800				S	US SOIL CON SERVICE
GARDEN VALLEY RS	3448	04	BOISE	8	44 04	115 55	3212	5P	5P			U S FOREST SERVICE
GIBBONSVILLE	3554	08	LEMHI	11	45 33	113 57	4480	5P	5P		H	DANIEL C AMES
GILMORE SUMMIT RANCH	3576	08	CUSTER	11	44 19	113 31	6580				S	NATL WEATHER SERVICE
GLENNS FERRY	3631	05	ELMORE	12	42 56	115 19	2510	8A	8A		H	THREE ISLAND STATE PARK
GOODING 1 S	3677	07	GOODING	12	42 55	114 42	3560			C		IDAHO ST DEPT-PUBLIC LD
GRACE	3732	10	CARIBOU	1	42 35	111 44	5550	5P	5P	C		UTAH PWR & LIGHT CO
GRANDJEAN	3736	04	BOISE	8	44 09	115 10	5130				S	U S FOREST SERVICE
GRAND VIEW 2 W	3760	05	OWYHEE	12	43 00	116 08	2400	6P	6P			MRS. ALMA MEYERS
GRANGEVILLE	3771	02	IDAHO	3	45 55	116 08	3355	10P	10P			WS OBSERVER
GRANGEVILLE 11 SE	3780	04	IDAHO	3	45 50	115 56	2250	5P	5P			MRS. AL SCHWARTZ
GRASMERE 8 S	3811	06	OWYHEE	12	42 16	115 53	5130			C		BILL TINDALL
GROUSE	3882	04	CUSTER	6	43 42	113 37	6100	5P	5P			LYNN KEELE
GUNNEL GUARD STATION	3902	10	CASSIA	12	42 06	113 12	5880				S	NATL WEATHER SERVICE
HAILEY RANGER STATION	3942	04	BLAINE	12	43 31	114 18	5328	8A	8A		H	U S FOREST SERVICE
HAMER 4 NW	3964	09	JEFFERSON	6	43 58	112 16	4791	5P	5P			U S F & W L SERVICE
HAZELTON	4140	07	JEROME	12	42 36	114 08	4060	5P	5P			NORTH SIDE CANAL CO
HEADQUARTERS	4150	04	CLEARWATER	3	46 38	115 48	3138	8A	8A			POTLATCH FORESTS INC
HENRY	4230	10	CARIBOU	12	42 54	111 29	6320	8A	8A		C H	MRS PERRY PETERSEN
HILL CITY	4268	04	CAMAS	12	43 18	115 03	5090	5P	5P			ELMER T BENNETT
HOLLISTER	4295	06	TWIN FALLS	12	42 21	114 34	4525	5P	5P			SALMON RIVER CANAL CO
IDAHO CITY	4442	04	BOISE	2	43 50	115 50	3965	5P	5P			FRED A PROFFER
IDAHO FALLS 2 ESE	4455	09	BONNEVILLE	12	43 29	112 01	4765	5P	5P			KID-TV STATION
IDAHO FALLS 16 SE	4456	10	BONNEVILLE	12	43 21	111 47	5850	8P	8P	C		GEORGE W MEYER
IDAHO FALLS FAA AP	4457	09	BONNEVILLE	12	43 31	112 04	4730	MID	MID		H	FED AVIATION AGENCY
IDAHO FALLS 46 W	4460	09	BUTTE	6	43 32	112 57	4938	MID	MID		C HJ	ARFRO
IDAHO FALLS 6 NW	4464	09	BONNEVILLE	12	43 35	112 06	4788				G	MR. GARY CLEVERLY
IDA VADA	4475	06	OWYHEE	12	42 01	115 20	5850				S	EUGENE H BOSCH
ISLAND PARK DAM	4598	10	FREMONT	12	44 25	111 24	6300	5P	5P	5P	H	U S BUR RECLAMATION
JEROME	4670	07	JEROME	12	42 44	114 31	3740	5P	5P			NORTH SIDE CANAL CO
JOHNSON GUARD STATION	4709	10	CARIBOU	12	42 43	111 12	6811				S	U S FOREST SERVICE
JORDAN VALLEY 41 S	4725	06	OWYHEE	13	42 24	117 02	5100				S	BILL ROSS
KAMIAH	4793	03	LEWIS	3	46 14	116 01	1212		8A			C RICHARD BOVEY
KELLOGG	4831	04	SHOSHONE	4	47 33	116 10	2320	8A	8A			WASHINGTON WATER PWR CO
KETCHUM R S	4845	04	BLAINE	12	43 41	114 21	5890	8A	8A		C H	U S FOREST SERVICE
KILGORE	4908	10	CLARK	6	44 24	111 53	6150	5P	5P		H	MRS ROY MC GOVERN
KOOSKIA	5011	03	IDAHO	3	46 09	115 59	1260	5P	5P			EDWARD T GILROY
KUNA 2 NNE	5038	05	ADA	12	43 31	116 24	2680	5P	5P			HARRY U GIBSON
KUNA 3 E	5043	05	ADA	12	43 29	116 21	2775				G	JAMES J. MC COY
LEADORE	5169	08	LEMHI	11	44 41	113 22	6000			C		DONALD B NOBLE
LEADORE 2	5177	08	LEMHI	11	44 41	113 21	5968	5P	5P			JACK WEIGAND
LEATHERMAN PASS	5184	08	CUSTER	6	44 06	113 45	9800				S	NATL WEATHER SERVICE
LEWISTON WSO AP R	5241	03	NEZ PERCE	3	46 23	117 01	1413	MID	MID		C HJ	NATL WEATHER SERVICE
LIFTON PUMPING STATION	5275	10	BEAR LAKE	1	42 07	111 18	5926	MID	MID	MID		UTAH PWR & LIGHT CO
LOLO PASS	5356	04	IDAHO	3	46 38	114 33	5199				S	U S FOREST SERVICE
LOWMAN	5414	04	BOISE	8	44 05	115 36	3950	5P	5P		H	DAVID J WEINER
LUNCH PEAK	5432	01	BONNER	9	48 22	116 12	6360				S	U S FOREST SERVICE
MACKAY RANGER STATION	5462	08	CUSTER	6	43 55	113 37	5897	5P	5P	C		U S FOREST SERVICE
MACKAY 4 NW	5466	08	CUSTER	6	43 57	113 40	6000	6P	6P	6P		BIG LOST IRRIGATION CO.
MAGIC LAKE RESORT	5510	07	BLAINE	12	43 17	114 23	4800	4P	4P			CLOSED 10/10/75
MALAD	5544	10	ONEIDA	1	42 12	112 15	4600	7P	7P	C		JUNIUS L CROWTHER
MALAD CITY	5559	10	ONEIDA	1	42 10	112 19	4467	5P	5P		H	MARGARET W JONES
MALTA 2 E	5563	09	CASSIA	12	42 18	113 17	4540	6P	6P			GEORGE STANTON
MALTA RANGER STATION R	5567	09	CASSIA	12	42 19	113 22	4510			C		U S FOREST SERVICE
MASSACRE ROCKS ST PK	5678	09	POWER	12	42 40	113 00	4230	6P	6P			MASSACRE ROCKS ST PARK
MAY 8 ENE	5680	08	LEMHI	6	44 39	113 45	6800				S	NATL WEATHER SERVICE
MAY	5685	08	LEMHI	11	44 36	113 55	5110	5P	5P			MRS NORMA HERRIN
MC CALL	5708	04	VALLEY	8	44 54	116 07	5025	4P	4P		C H	U S FOREST SERVICE
MIDDLE FORK LODGE	5897	04	CUSTER	11	44 43	115 01	4480	8A	8A			MIDDLE FORK LODGE
MILL CREEK SUMMIT	5950	04	CUSTER	11	44 28	114 30	8794				S	NATL WEATHER SERVICE
MINIDOKA 10 WNW	5972	07	MINIDOKA	12	42 47	113 40	4290	8A	8A			JACK LOTT
MINIDOKA DAM	5980	07	MINIDOKA	12	42 40	113 29	4210	5P	5P			NATL WILDLIFE REFUGE
MONTPELIER RANGER STA	6053	10	BEAR LAKE	1	42 19	111 18	5960	8A	8A		H	U S FOREST SERVICE
MOOSE CREEK	6082	04	LEMHI	11	45 39	113 58	6200				S	U S FOREST SERVICE
MOOSE CREEK RANGER STA	6087	04	IDAHO	3	46 08	114 55	2480				S	U S FOREST SERVICE
MOSCOW 5 NE	6148	02	LATAH	7	46 48	116 55	3000			C		UNIVERSITY OF IDAHO
MOSCOW-UNIV OF IDAHO	6152	02	LATAH	7	46 44	116 58	2660	5P	5P	5P	G	UNIVERSITY OF IDAHO
MOUNTAIN HOME	6174	05	ELMORE	12	43 09	115 43	3185	10A	10A		C	RADIO KFLI

SEE REFERENCE NOTES FOLLOWING STATION INDEX

STATION INDEX

STATION		INDEX NO.	DIVISION	COUNTY	DRAINAGE #	LATITUDE	LONGITUDE	ELEVATION	OBSERVATION TIME AND TABLES				OBSERVER
									TEMP.	PRECIP.	EVAP.	SPECIAL (SEE NOTES)	
MULLAN		6230	04	SHOSHONE	4	47 28	115 48	3319	10P	10P		C	BRUNO E AIRAS
MULLAN PASS		6237	04	SHOSHONE	4	47 27	115 40	5963				S	NATL WEATHER SERVICE
NEW MEADOWS RANGER STA		6388	04	ADAMS	11	44 58	116 17	3870	8A	8A			U S FOREST SERVICE
NEZPERCE		6424	02	LEWIS	3	46 15	116 15	3145	7P	7P		H	FRED VOGEL JR
NEZ PERCE PASS		6430	04	IDAHO	3	45 43	114 30	6587				S	U S FOREST SERVICE
NORTH STAR RANCH		6493	04	IDAHO	3	45 55	114 50	2800	9A	9A			CAROLYN WOLFINBARGER
OAKLEY		6542	10	CASSIA	12	42 14	113 53	4600	6P	6P		H	ROBERT WHITTLE
OLA 4 S		6590	05	GEM	8	44 08	116 17	2990	5P	5P		C	MRS. DOROTHY F. BEAL
OROFINO		6681	03	CLEARWATER	3	46 29	116 15	1027	3P	3P			U S POSTAL DEPT.
PALISADES DAM		6764	10	BONNEVILLE	12	43 21	111 13	5385	5P	5P	5P	C	U S BUR RECLAMATION
PARMA EXPERIMENT STA		6844	05	CANYON	2	43 48	116 57	2215	8A	8A			U OF I EXPERIMENT STA
PAUL 1 ENE		6877	07	MINIDOKA	12	42 37	113 45	4210	8A	8A			AMALGAMATED SUGAR CO
PAYETTE		6891	05	PAYETTE	8	44 05	116 56	2150	5P	5P		H	G G BOLLINGER
PICABO		7040	07	BLAINE	12	43 18	114 04	4875	8A	8A			NICK PURDY
PIERCE	R	7046	04	CLEARWATER	3	46 30	115 48	3185	8A	8A		C H	U S FOREST SERVICE
PLUMMER 3 WSW		7188	01	BENEWAH	4	47 19	116 57	2970				C	BENARD J. LA SARTE
POCATELLO WSO AP	R	7211	09	POWER	12	42 55	112 36	4444	MID	MID		C HJ	NATL WEATHER SERVICE
PORTHILL		7264	01	BOUNDARY	5	49 00	116 30	1775	7A	7A		H	U S IMMIGRATION SERVICE
PORTHILL 1 SW		7269	01	BOUNDARY	5	49 00	116 30	1700				C	MRS. KATHRYN M. TRACHT
POTLATCH 3 NNE		7301	02	LATAH	7	46 58	116 53	2600	6P	6P		H	CLIFFORD J. FRENCH
POWELL		7320	04	IDAHO	3	46 31	114 41	3632	7A	7A		H	IDAHO DEPT OF HWYS
PRAIRIE		7327	04	ELMORE	2	43 30	115 35	4780				C	CLYDE J. COOK
PRESTON SUGAR FACTORY		7353	10	FRANKLIN	1	42 04	111 51	4720	8A	8A			AMALGAMATED SUGAR CO
PRICHARD 4 N		7358	04	SHOSHONE	4	47 43	115 59	2485				C	U S FOREST SERVICE
PRIEST RIVER EXP STA		7386	01	BONNER	9	48 21	116 50	2380	5P	5P		H	U S FOREST SERVICE
PUTNAM MOUNTAIN		7465	10	BINGHAM	12	43 03	112 07	5667				S	FORT HALL IR PROJ
REED RANCH		7575	04	VALLEY	11	44 53	115 42	4100				S	U S FOREST SERVICE
REYNOLDS		7648	06	OWYHEE	12	43 12	116 45	3930	9A	9A		H	AGRI RESEARCH SERVICE
REYNOLDS MOUNTAIN		7652	06	OWYHEE	12	43 04	116 45	6800				C	AGRI RESEARCH SERVICE
RICHFIELD		7673	07	LINCOLN	12	43 04	114 09	4306	5P	5P		H	LESLIE F BUSHBY
RIGGINS		7706	03	IDAHO	11	45 25	116 18	1800	6P	6P			DAVID TATE
RIRIE 12 ESE		7727	10	BONNEVILLE	12	43 34	111 34	5520		5P			JOHN L JOLLEY
ST ANTHONY 1 WNW		8022	09	FREMONT	12	43 58	111 43	4950	9A	9A			STATE YOUTH TRNG CENTER
SAINT MARIES		8062	01	BENEWAH	10	47 19	116 34	2220	4P	4P			U S FOREST SERVICE
SALMON 1 N		8080	08	LEMHI	11	45 11	113 45	3970	5P	5P			RADIO STATION KSRA
SANDPOINT EXP STATION		8137	01	BONNER	9	48 17	116 34	2100	5P	5P		C H	SANDPOINT BRANCH EXP ST
SAWTELLE PEAK		8158	10	FREMONT	12	44 32	111 25	7720				S	U S BUREAU RECLAMATION
SEVEN DEVILS G.S.		8282	04	IDAHO	11	45 21	116 31	7150				S	U.S. FOREST SERVICE
SHAKE CREEK RANGER STA		8303	04	ELMORE	2	43 37	115 10	4727				S	SOIL CONSERVATION SERV.
SHOSHONE 1 WNW		8380	07	LINCOLN	12	42 58	114 26	3950	4P	4P			STATE DIV OF HWYS
SHOUP		8395	04	LEMHI	11	45 22	114 18	3400	5P	5P			FRANK VARIN
SLUG CREEK DIVIDE		8483	10	CARIBOU	12	42 34	111 18	7230				S	SOIL CONSERVATION SERV
SMITH CREEK		8509	01	BOUNDARY	5	48 57	116 36	3520				S	KANIKSU NATIONAL FOREST
SNOWBANK MOUNTAIN		8515	05	VALLEY	8	44 27	116 08	8280				S	NATL WEATHER SERVICE
SOLDIER CREEK ADM SITE		8548	04	CAMAS	12	43 29	114 49	5740				S	U S FOREST SERVICE
STANLEY		8676	04	CUSTER	11	44 13	114 56	6250	8A	8A			GEORGE S COLE
STIBNITE STORAGE		8748	04	VALLEY	11	44 58	115 20	6500				S	NATL WEATHER SERVICE
STREVELL		8786	10	CASSIA	12	42 01	113 17	5290	5P	5P			WS OBSERVER
SUBLETT GUARD STATION		8802	10	POWER	12	42 22	112 58	5800				S	U S FOREST SERVICE
SUGAR		8818	09	MADISON	12	43 53	111 45	4890	5P	5P			GORDON E. JOHNSON
SWAN FALLS POWER HOUSE		8928	05	ADA	12	43 15	116 23	2325	5P	5P			IDAHO POWER COMPANY
SWAN VALLEY		8937	10	BONNEVILLE	12	43 27	111 20	5270	5P	5P		H	C.V. CAMPBELL
TAYLOR RANCH		9000	04	VALLEY	11	45 06	114 51	3835	8A	8A			UNIVERSITY OF IDAHO
TENSED		9029	01	BENEWAH	4	47 10	116 55	2550	6P	6P			REV ERIC A FISCHER
TETONIA EXP STATION		9065	10	TETON	12	43 51	111 16	6170	5P	5P		C H	U OF I EXPERIMENT STA
THREE CREEK		9119	06	OWYHEE	12	42 05	115 15	5460	5P	5P		C H	PAULA BRACKETT
TWIN FALLS 3 SE		9299	07	TWIN FALLS	12	42 32	114 25	3765	8A	8A			AMALGAMATED SUGAR CO
TWIN FALLS WSO		9303	07	TWIN FALLS	12	42 33	114 21	3960	8A	8A	8A	G	NATL WEATHER SERVICE
WALLACE WOODLAND PARK		9498	04	SHOSHONE	4	47 30	115 53	2935	8A	8A			MRS. MARIAN L. DANCER
WARREN		9560	04	IDAHO	11	45 16	115 40	5907	5P	5P		H	JACK W PICKELL
WEBER CREEK		9626	10	CLARK	6	44 23	112 40	6700				S	SOIL CONSERVATION SERV
WEISER 2 SE		9638	05	WASHINGTON	12	44 14	116 57	2103	5P	5P			RADIO KWEI
WET CREEK SUMMIT		9730	08	CUSTER	6	44 02	113 28	7600				S	NATL WEATHER SERVICE
WILLOW FLAT		9830	10	FRANKLIN	1	42 09	111 38	6100				S	US SOIL CON SERVICE
WINCHESTER 1 SW		9846	02	LEWIS	3	46 13	116 38	4180	6P	6P			HARVEY S. HUMPHREY
YELLOW PINE 7 S		9951	04	VALLEY	11	44 51	115 31	5100	8A	8A		C	MRS EMMA R COX

SEE REFERENCE NOTES FOLLOWING STATION INDEX

STATION INDEX

IDAHO
NOVEMBER 1975

STATION	INDEX NO.	DIVISION	COUNTY	DRAINAGE #	LATITUDE	LONGITUDE	ELEVATION	OBSERVATION TIME AND TABLES				OBSERVER
								TEMP.	PRECIP.	EVAP.	SPECIAL (SEE NOTES)	
CLOSED STATIONS												
MAGIC LAKE RESORT	5510	07	BLAINE	12	43 17	114 23	4800	4P	4P			CLOSED 10/10/75
NEW STATIONS												
PRICHARD 4 N	7358	04	SHOSHONE	4	47 43	115 59	2485				C	U S FOREST SERVICE

SEE REFERENCE NOTES FOLLOWING STATION INDEX

Additional information regarding the climate of this State may be obtained by writing to the National Climatic Center, Federal Building, Asheville, N. C. 28801, or to any Weather Service Office near you. Additional precipitation data are contained in the "HOURLY PRECIPITATION DATA" for this State.

DIMENSIONAL UNITS: Unless otherwise indicated, dimensional units used in this bulletin are: Temperature in °F, precipitation and evaporation in inches and wind movement in miles. Monthly degree day totals are the sums of the negative departures of average daily temperatures from 65°F. In "Supplemental Data" table directions entered in figures are tens of degrees. Resultant wind is the vector sum of wind directions and speeds divided by the number of observations.

OBSERVATION TIME: The Station Index shows observation times in local standard time. During the summer months some observers take the observations on daylight saving time. Snow on ground in the "Snowfall and Snow on Ground" table is at observation time for all except National Weather Service Offices and FAA stations. For these stations snow on ground values are at 4:00 a.m., P.s.t. and 5:00 a.m., m.s.t., except Idaho Falls 46 W, which is 8:00 a.m., m.s.t. Data in the "Extremes" table, "Daily Precipitation" table, "Daily Temperature" table, "Evaporation and Wind" table, and snowfall in the "Snowfall and Snow on Ground" table, when published, are for the 24 hours ending at time of observation.

EVAPORATION is measured in the standard Weather Service-type pan of 4-foot diameter unless otherwise noted below in the Evaporation and Wind table. Max and Min values in the Evaporation and Wind table are extremes of temperature of water in pan as recorded during 24 hours ending at time of observation. Wind is the total wind movement in miles over the evaporation pan as determined by a continuous anemometer recorder located 6-8 inches above the pan.

WATER EQUIVALENT values published in the "Snowfall and Snow on Ground" table are the water equivalent of snow, sleet, or ice on the ground. Samples for obtaining measurements are taken from different points for successive observations; consequently, occasional drifting and other causes of local variability in the snowpack may result in apparent inconsistencies in the record. Time of observation 10:00 a.m., P.s.t.

SNOWFALL: Entries of snowfall in the "Monthly Summarized Data" table, the "Snowfall and Snow on Ground" table, and in the "Seasonal Snowfall" table, include snow and sleet. Entries of snow on ground include snow, sleet, and ice.

NORMALS for all stations are climatological standard normals based on the period 1941-1970.

DIVISIONS, as used in this publication, became effective with data for January 1957.

STATION NAMES: Figures and letters following the station name, such as 12 SSW, indicate distance in miles and direction from the post office.

SEASONAL TABLES: Monthly and seasonal snowfall and heating degree days for the 12 months ending with the preceding June data will be carried in the July issue of this bulletin.

EVAPORATION AND WIND TABLE:

Lifton Pumping Station	: Pan is of stainless steel.

DAILY SOIL TEMPERATURES TABLE:

Aberdeen Exp Station	: Delco loam, bare soil, non-irrigated. Slope 1 percent to SSE. Max and min for 24 hours ending at 8 a.m. Palmer dial soil thermometer.
Idaho Falls 6 NW	: Pancheri silt loam, bare ground, gravel covered, non-irrigated. Slope 1 percent to NE. Max and min for 24 hours ending at 8 a.m. Palmer dial soil thermometer.
Kuna 3 E	: Elijah silt loam, eroded, clipped bluegrass sod cover, irrigated. Max and min for 24 hours ending at 6 p.m. Palmer dial soil thermometer.
Moscow - Univ of Idaho	: Soil - (unnamed) silt loam, wheatgrass, sprinkled. Slope 2 percent to E. Max and min for 24 hours ending at 5 p.m. Bristow recording soil thermometers.
Twin Falls WSO	: Portneuf silt loam, bluegrass covered, nonirrigated. Slope 1 percent to N. Max and min for 24 hours ending at 8 a.m. 4-inch thermometer - Taylor recording. Other depths - Palmer dial soil thermometer.

LATE REPORTS AND CORRECTIONS will be carried only in the June and December issues of this bulletin.

INTERPOLATED VALUES for monthly precipitation totals may be found in the annual issue of this publication.

IN THE DATA TABLES THE SYMBOLS AND LETTERS WHEN USED INDICATE THE FOLLOWING:

- \- No record in the "Supplemental Data" table, "Daily Precipitation" table, "Evaporation and Wind" table, "Snowfall and Snow on Ground" table, "Daily Soil Temperatures" table, and the Station Index.

  No record in the "Monthly Summarized Data" table and the "Daily Temperature" table is indicated by no entry.

- \+ And also on an earlier date or dates.

- ++ Highest observed one minute windspeed. This station is not equipped with an instrument to measure fastest mile data.

- * Amount included in following measurement, time distribution unknown.

- ǂ Extreme occurred at station with incomplete data which may have been exceeded.

- // Gage is equipped with a windshield.

- B Adjusted to a full month.

- D Water equivalent of snowfall wholly or partly estimated, using a ratio of 1 inch water equivalent to every 10 inches of new snowfall.

- E Amount is partially estimated.

- M One or more days of record missing; if average value is entered, less than 10 days record is missing. See "Daily Temperature" table for detailed daily record. Degree day data, if carried for this station, have been adjusted to represent the value for a full month.

- R Amounts from recording gage. (These amounts are essentially accurate but may vary slightly from the amounts to be published later in Hourly Precipitation Data.)

- T Trace, an amount too small to measure.

- V Includes total for previous month.

IN THE STATION INDEX THE SYMBOLS AND LETTERS WHEN USED INDICATE THE FOLLOWING:

- AR This entry in time of observation column in Station Index means after rain

- C Recording Rain Gage Station. Hourly precipitation values are processed for special purposes, and are published later in the "Hourly Precipitation Data" bulletin. If daily amounts are published in "Climatological Data" bulletin they are from a separate non-recording gage, except where indicated by reference 'R'. Such amounts may differ from amounts published from the recording gage in the "Hourly Precipitation Data" bulletin.

- G "Soil Temperature" table.

- H "Snowfall and Snow on Ground" table. Omission of data in any month indicates no snowfall and/or snow on ground in that month.

- J "Supplemental Data" table.

- SS This entry in time of observation column in Station Index means observation made near sunset.

- VAR This entry in time of observation column in Station Index means variable.

- # Thermometers are generally exposed in a shelter located a few feet above sod-covered ground; however, this reference indicates that the thermometers are exposed in a shelter located on the roof of a building.

ǂ DRAINAGE CODE: 1-BEAR 2-BOISE 3-CLEARWATER 4-COEUR D'ALENE 5-KOOTENAI 6-LOST 7-PALOUSE 8-PAYETTE 9-PEND OREILLE 10-ST. JOE 11-SALMON 12-SNAKE 13-OWYHEE

Stations appearing in the tables with no data were either missing or received too late to be included in this issue.

General weather conditions in the U.S. for each month are described in the CLIMATOLOGICAL DATA NATIONAL SUMMARY and STORM DATA.

Information concerning the history of changes in locations, elevations, exposure, etc., of substations through 1955 may be found in the publication "Substation History" for this State, price 40 cents. Similar information for regular National Weather Service Offices may be found in the latest annual issue of Local Climatological Data, price 20 cents. These publications may be obtained from the National Climatic Center at the address shown above.

Subscription Price: $5.10 a year for each section including annual summary; $5.55 additional for foreign mailing; 40¢ single copy; 30¢ annual summary. Make checks payable to Department of Commerce, NOAA; send payments and orders to: National Climatic Center, Federal Building Asheville, N. C. 28801. Attn: Publications.

I certify that this is an official publication of the National Oceanic and Atmospheric Administration, and is compiled from records on file at the National Climatic Center, Asheville, North Carolina 28801.

Thomas P. Potter
Director, National Climatic Center

USCOMM-NOAA-ASHEVILLE, N.C. 1/6/76-1010

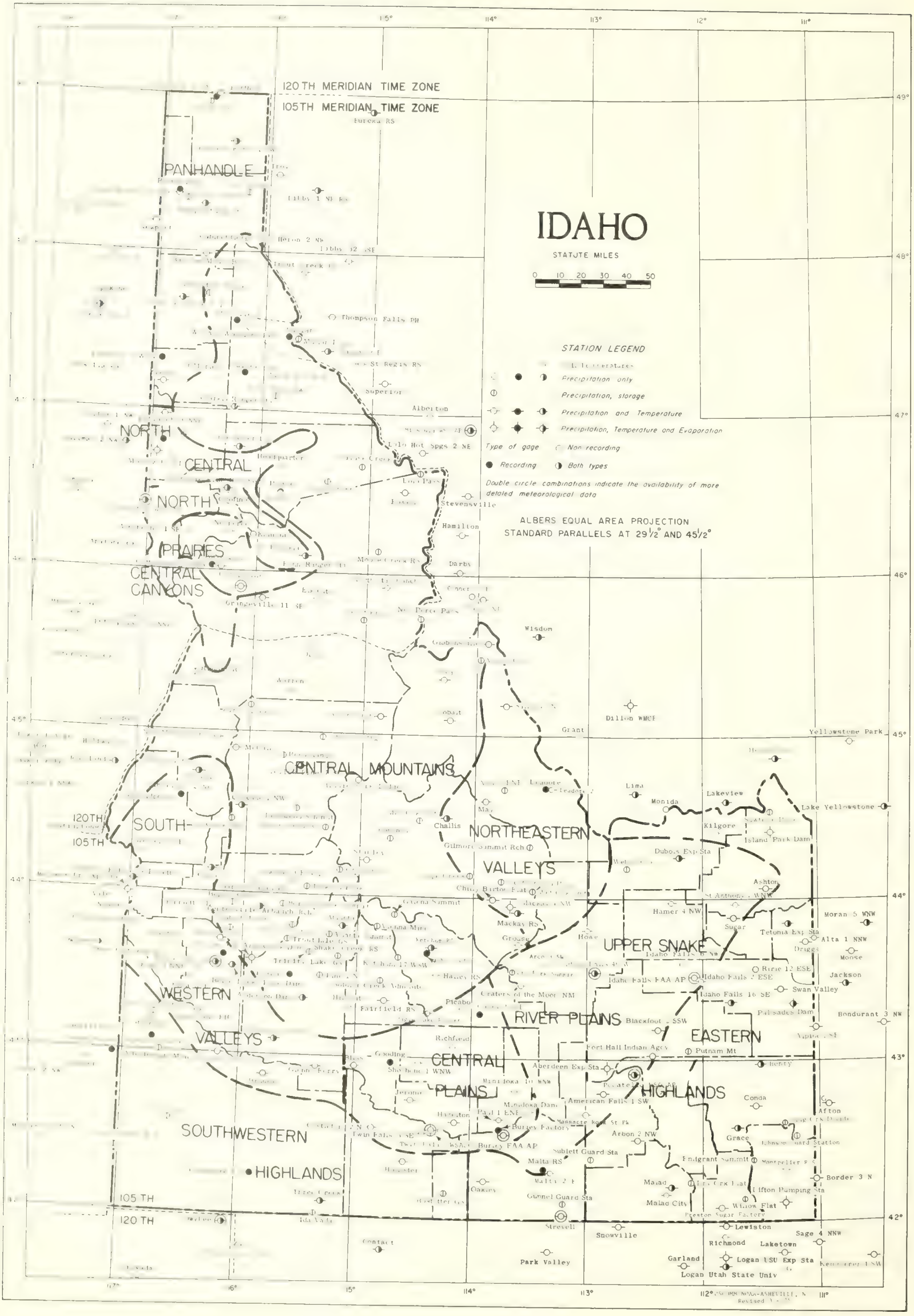
IDAHO
STATUTE MILES
0 10 20 30 40 50
120TH MERIDIAN TIME ZONE
105TH MERIDIAN TIME ZONE
STATION LEGEND
Precipitation only
Precipitation, storage
Precipitation and Temperature
Precipitation, Temperature and Evaporation
Type of gage
Non recording
Recording
Both types
Double circle combinations indicate the availability of more detailed meteorological data
ALBERS EQUAL AREA PROJECTION
STANDARD PARALLELS AT 29½° AND 45½°
PANHANDLE
NORTH CENTRAL
NORTH CENTRAL PRAIRIES
CENTRAL CANYONS
CENTRAL MOUNTAINS
SOUTHWESTERN VALLEYS
NORTHEASTERN VALLEYS
UPPER SNAKE RIVER PLAINS
EASTERN HIGHLANDS
CENTRAL PLAINS
SOUTHWESTERN HIGHLANDS
105 TH
120 TH
Thompson Falls PH
Superior
Alberton
Stevensville
Hamilton
Darby
Wisdom
Dillon WMCF
Grant
Yellowstone Park
Lake Yellowstone
Lima
Monida
Lakeview
Kilgore
Island Park Dam
Dubois Exp Sta
Ashton
Hamer 4 NW
Sugar
Tetonia Exp Sta
Driggs
Moran 5 WNW
Alta 1 NNW
Moose
Jackson
Idaho Falls FAA AP
Idaho Falls 2 ESE
Idaho Falls 16 SE
Swan Valley
Bondurant 3 NW
Blackfoot 2 SSW
Fort Hall Indian Agcy
Putnam Mt
Aberdeen Exp Sta
American Falls 1 SW
Minidoka Dam
Massacre Rock St Pk
Arbon 2 NW
Conda
Afton
Grace
Sublett Guard Sta
Malta RS
Malad
Malad City
Border 3 N
Whitney Flat
Preston Sugar Factory
Lewiston
Richmond
Laketown
Sage 4 NNW
Garland
Logan USU Exp Sta
Logan Utah State Univ
Park Valley
Snowville
Strevell
Gunnel Guard Sta
Oakley
Burley Factory
Burley FAA AP
Twin Falls
Jerome
Shoshone 1 WNW
Gooding
Richfield
Picabo
Craters of the Moon NM
Fairfield RS
Mackay RS
Challis
Gilmore Summit Rch
Leadore
Howe
Arco
Grouse
Galena Summit
Three Creek
Contact
Ida Vada
Grangeville 11 SE
Lolo Hot Spgs 2 NE
Lolo Pass
Eureka RS
Libby 1 NE RS
Heron 2 NW
Libby 32 SSE
Trout Creek
St Regis RS
Warren
Cobalt
Stanley
Hagerman
Hazelton
Paul 1 ENE
Minidoka 10 WNW
Pocatello
Nez Perce Pass
Gibbonsville
Hailey RS
Palisades Dam
Henry
Montpelier RS
St Anthony 1 WNW
Idaho Falls 6 NW
Ririe 12 ESE
113°
114°
115°
112°
111°
116°
117°
42°
43°
44°
45°
46°
47°
48°
49°

U S DEPARTMENT OF COMMERCE
NATIONAL CLIMATIC CENTER
FEDERAL BUILDING
ASHEVILLE N C 28801

POSTAGE AND FEES PAID
U S DEPARTMENT OF COMMERCE
COM 210

THIRD CLASS

DECEMBER 1975 VOLUME 78 NUMBER 12

Climatological Data

IDAHO

TEMPERATURE AND PRECIPITATION EXTREMES

HIGHEST TEMPERATURE:	GRAND VIEW 2 W	65	DATE 04
LOWEST TEMPERATURE:	ISLAND PARK DAM	-21	DATE 14
GREATEST TOTAL PRECIPITATION:	FENN RANGER STATION	8.72	
LEAST TOTAL PRECIPITATION:	OAKLEY	.06	
GREATEST 1 DAY PRECIPITATION:	WALLACE WOODLAND PARK	2.35	DATE 04
GREATEST TOTAL SNOWFALL:	POWELL	50.8	
GREATEST DEPTH OF SNOW OR ICE:	ISLAND PARK DAM	43	DATE 16

CLEMSON UNIVERSITY LIBRARY
MAR 3 1976
SCI., TECH. & AGR. DIV.

SUPPLEMENTAL DATA

	WIND (SPEED - M.P.H.)						RELATIVE HUMIDITY AVERAGES- PERCENT (STANDARD OF TIME: MOUNTAIN)				NUMBER OF DAYS WITH PRECIPITATION							PERCENT OF POSSIBLE SUNSHINE	AVERAGE SKY COVER SUNRISE TO SUNSET
	RESULTANT DIRECTION	RESULTANT SPEED	AVERAGE	FASTEST MILE	DIRECTION OF FASTEST MILE	DATE OF FASTEST MILE	05	11	17	23	TRACE	.01-.09	.10-.49	.50-.99	1.00-1.99	2.00 AND OVER	TOTAL		
BOISE WSO AP	16	0.1	6.3	30	SW	30+	82	78	76	81	12	7	5	0	0	0	24	30	8.1
LEWISTON WSO AP	-	-	-	48 %	-	29	85	81	77		5	6	4	1	0	0	16	-	7.8
POCATELLO WSO AP	23	5.8	10.4	34	SW	30	81	77	71	77	4	7	3	0	0	0	14	45	7.5
% PEAK GUST																			

MONTHLY SUMMARIZED STATION AND DIVISIONAL DATA

IDAHO
DECEMBER 1975

STATION	TEMPERATURE												PRECIPITATION								
									NO. OF DAYS							SNOW, SLEET			NO. OF DAYS		
									MAX.		MIN.										
	AVERAGE MAXIMUM	AVERAGE MINIMUM	AVERAGE	DEPARTURE FROM NORMAL	HIGHEST	DATE	LOWEST	DATE	DEGREE DAYS	90° OR ABOVE	32° OR BELOW	32° OR BELOW	0° OR BELOW	TOTAL	DEPARTURE FROM NORMAL	GREATEST DAY	DATE	TOTAL	MAX. DEPTH ON GROUND	DATE	.10 OR MORE	.50 OR MORE	1.00 OR MORE
▪ ▪ ▪ PANHANDLE 01																					
BAYVIEW MODEL BASIN	39.0	24.3	31.7		53	5+	6	17	1026	0	#	26	0	#.10		1.61	#				8	2	1
BONNERS FERRY 1 SW	35.5	24.3	29.9	1.2	50	3	1	16	1081	0	12	23	0	3.69	.30	1.20	#	10.8	7	1	9	2	1
CABINET GORGE	35.0	24.3	29.7		53	3	6	16	1088	0	12	27	0	#.36		1.23	#	8.4	9	1	10	2	1
COEUR D'ALENE 1 E	40.1	27.7	33.9	2.5	52	3	17	16+	952	0	0	23	0	3.97	.53	.93	#	4.5	6	1	8	3	0
PORTHILL	36.1	21.6	28.9	1.0	54	9	1	15	1114	0	13	28	0	2.02	- .43	.46	26		5	1	6	0	0
PRIEST RIVER EXP STA	32.8	23.7	28.3	1.0	49	2	8	16	1131	0	19	30	0	3.76	- .76	1.17	#	8.8	10	1	8	2	1
SAINT MARIES	38.6	26.0	32.3	1.4	54	3+	14	21+	1005	0	3	25	0	4.90	.98	1.30	#	.9	9	1	8	3	2
SANDPOINT EXP STATION	36.6	25.9	31.3	2.2	49	4+	9	16	1036	0	8	22	0	#.28	- .24	1.24	#	6.0	9	1	9	3	2
TENSED	41.1	25.3	33.2		57	9	6	14+	979	0	3	25	0	#.84		1.08	#	3.1	2	30	10	3	3
DIVISION			31.0	1.5										3.99	.28			6.1					
▪ ▪ ▪ NORTH CENTRAL PRAIRIES 02																					
COTTONWOOD	39.1	25.3	32.2		55	9	11	14	1009	0	5	25	0	3.61		1.03	1				8	3	1
GRANGEVILLE	40.7	25.8	33.3	2.7	58	8	8	14	977	0	3	24	0	3.43	1.84	.91	7	20.0	8	13+	8	2	0
MOSCOW-UNIV OF IDAHO	39.2	26.4	32.8	1.3	54	8	3	14	990	0	#	25	0	3.70	.68	1.22	26	6.5	3	14+	8	2	1
NEZPERCE	37.5	25.8	31.7	1.8	53	8	11	31	1025	0	7	25	0	3.19	1.30	.94	7	9.0	4	31	7	2	0
POTLATCH 3 NNE	40.6	30.7	35.7	3.8	54	8	19	14	901	0	3	18	0	3.96	.72	1.20	26	4.0	5	1	8	3	1
WINCHESTER 1 SW	39.1	21.8	30.5		54	9	0	14	1063	0	6	25	1	5.36		.92	7	33.0	13	31	10	5	0
DIVISION			32.7	2.2										3.88	1.61			14.5					
▪ ▪ ▪ NORTH CENTRAL CANYONS 03																					
DWORSHAK FISH HATCHERY	39.5	28.5	34.0		49	27+	18	1	953	0	0	23	0	5.01		1.14	1		11	1	11	5	1
FENN RANGER STATION	37.6	26.1	31.8	- .2	44	30+	16	21+	1019	0	2	30	0	4.72	4.44	1.37	1	24.5	22	1	13	7	4
KOOSKIA	39.1	23.7	31.4	- 1.6	61	#	11	21	1034	0	5	31	0	#.60	2.52	1.46	7	4.5	6	1	11	3	1
LEWISTON WSO AP //R	43.0	30.8	36.9	2.1	61	2	18	14	863	0	2	20	0	2.09	.82	.87	7	1.4	1	14	5	1	0
OROFINO	38.7	28.2	33.5	- .5	46	30+	16	21	971	0	1	20	0	5.68	2.24	1.44	1	10.9	11	1	10	5	1
RIGGINS	44.7	26.8	35.8	- .9	62	#	17	15	900	0	0	26	0	0	2.81	1.37	1.20	2			7	2	1
DIVISION			33.9	- .6										4.82	2.43			10.3					
▪ ▪ ▪ CENTRAL MOUNTAINS 04																					
ANDERSON DAM	39.1	26.2	32.7	2.6	49	2	11	14	995	0	3	29	0	3.26	- .09	1.39	1	11.5	16	1	6	2	1
ARROWROCK DAM	34.7	23.4	29.1	- .7	45	2	6	15+	1106	0	11	28	0	0	3.53	.52	1.36	1	17.0	18	1	12	1	1
AVERY RANGER STA 2	34.8	25.0	29.9	.0	46	1	10	16	1082	0	10	27	0	6.94	2.87	1.36	4	11.3	18	1	11	5	2
BROWNLEE DAM	39.5	26.2	32.9		60	5	19	14+	987	0	5	28	0	2.04		.80	1		7	1	6	1	0
CASCADE 1 NW	34.9	21.3	28.1	4.6	49	3	8	19+	1134	0	11	27	0	2.73	- .39	.61	1	11.0	6	1	9	1	0
COBALT	34.6	15.9	25.3		50	2	3	20	1226	0	13	31	0	2.80		1.31	1	16.7	12	1	8	1	1
DIXIE	33.2	9.6	21.4		47	10	-11	15	1344	0	12	31	9	6.44		1.42	1	45.5	36	31	12	5	2
ELK CITY	34.6	15.4M	25.0M		51	4	- 2	20	1251	0	12		2	7.90		1.89	2	35.5	24	1	14	4	2
ELK RIVER 1 S	37.5	20.6	29.1		51	8	1	20	1107	0	10	27	0	3.96		2.00	1	16.0	26	1	8	2	1
FAIRFIELD RANGER STA	34.7	17.4	26.1		47	9	- 2	14	1199	0	11	31	1	1.49		.44	12		11	1	4	0	0
GARDEN VALLEY RS	M	M	M		47	8+				0			0	3.68	- .15	1.65	1						
GRANGEVILLE 11 SE	39.0	27.2	33.1		58	4	18	1	981	0	7	26	0	3.67		.78	1	7.5	3	31+	13	2	0
GROUSE	35.7	9.7	22.7		50	4	- 6	28	1300	0	10	31	#	.22	- 1.01	.12	12				2	0	0
HAILEY RANGER STATION	39.4M	15.8M	27.6M	5.0	54	9	- 2	15		0		31	1										0
HEADQUARTERS	35.1	18.9	27.0		47	4+	6	22	1168	0	10	29	0	7.28		1.49	1	26.0	24	1	13	4	2
HILL CITY	36.5	15.1	25.8	4.6	51	2+	- 2	20+	1207	0	14	30	3	.19	- 2.25	.13	12		7	13+	1	0	0
IDAHO CITY	38.4	19.4	28.9	2.3	50	8	0	14	1115	0	3	31	1	3.00	- .73	.56	1	16.0	19	1	10	2	0
KELLOGG	37.5	25.3	31.4		52	3	11	17+	1036	0	5	23	0	5.75		1.47	#	15.8	9	1	11	5	1
KETCHUM R S	36.9	11.4	24.2		48	10+	- 2	15	1260	0	7	31	2	1.21		.40	1	14.5	12	1	4	0	0
LOWMAN	34.4	22.0	28.2		44	8	6	18	1134	0	11	29	0	5.09		1.80	1	17.0	14	1	10	4	1
MC CALL	34.9	19.8	27.4	4.2	48	3	6	19+	1160	0	7	29	0	2.67	- 1.02	.37	30	15.0	19	31+	10	0	0
MIDDLE FORK LODGE	39.5	18.9	29.2		59	5	5	1	1104	0	7	31	0	1.42		.50	30				5	1	0
MULLAN	36.3	23.6	30.0		49	9	4	16	1079	0	9	27	0	3.97		1.05	#	17.4	8	1	11	2	1
NEW MEADOWS RANGER STA	33.4	14.8	24.1	1.3	44	5	- 1	20+	1264	0	14	30	5	2.84	- .92	.53	1	15.7	12	1	11	1	0
NORTH STAR RANCH	37.6	23.8	30.7		53	5	13	21+	1056	0	2	25	0	5.71		1.50	1	20.5	19	1	13	4	2
PIERCE //R	M	M	M		40	5				0			0										
POWELL	33.5	19.5	26.5		42	4	5	19+	1187	0	13	31	0	8.11		1.95	2	50.8	28	1	12	6	2
SHOUP	34.4	23.3	28.9		43	16+	10	22	1111	0	9	31	0	2.32		.86	1	10.5	16	1	7	1	0
STANLEY																							
TAYLOR RANCH	33.6	22.0	27.8		49	5	10	1	1145	0	13	30	0	2.17		.48	27	10.8	7	1	6	0	0
WALLACE WOODLAND PARK	36.5	22.8	29.7	.9	50	3	4	17+	1090	0	5	26	0	7.74	2.90	2.35	4	17.6	12	1	13	6	1
WARREN	34.8	13.6	24.2		47	3	- 6	20	1258	0	10	30	6	3.62		.61	27	27.5	32	31	11	3	0
YELLOW PINE 7 S	36.2M	16.2M	26.2M		50	4	4	21+	1198	0	8	30	0	3.34		.82	5	15.5	12	1	8	1	0
DIVISION			27.8	3.4										3.84	.03			19.3					
▪ ▪ ▪ SOUTHWESTERN VALLEYS 05																					
BOISE 7 N	40.1	25.5	32.8		55	3	8	14	991	0	5	24	0	2.11		.51	5	8.2	5	15	6	1	0
BOISE LUCKY PEAK DAM	39.2	24.8	31.9		54	8+	5	15+	1016	0	7	25	0	1.58								0	0
BOISE WSO AP //R	37.2	25.6	31.4	- .7	57	4	2	14	1035	0	10	22	0	1.29	- .07	.40	6	4.2	1	30+	5	0	0

SEE REFERENCE NOTES FOLLOWING STATION INDEX

MONTHLY SUMMARIZED STATION AND DIVISIONAL DATA

IDAHO
DECEMBER 1975

STATION	TEMPERATURE											PRECIPITATION								
	AVERAGE MAXIMUM	AVERAGE MINIMUM	AVERAGE	DEPARTURE FROM NORMAL	HIGHEST	DATE	LOWEST	DATE	DEGREE DAYS	NO. OF DAYS MAX. 32° OR BELOW	NO. OF DAYS MAX. 90° OR ABOVE	NO. OF DAYS MIN. 32° OR BELOW	NO. OF DAYS MIN. 0° OR BELOW	TOTAL	DEPARTURE FROM NORMAL	GREATEST DAY	DATE	SNOW, SLEET TOTAL	SNOW, SLEET MAX. DEPTH ON GROUND	SNOW, SLEET DATE	NO. OF DAYS .10 OR MORE	NO. OF DAYS .50 OR MORE	NO. OF DAYS 1.00 OR MORE
BRUNEAU	42.4M	26.6M	34.5M		61	5	14	18	937	0		28	0	.74								0	0
CALDWELL	39.1	27.5	33.3	.9	63	5	14	14	978	0	8	23	0	1.55	.19	.37	6				6	0	0
CAMBRIDGE	31.0	16.6	23.8	- 3.9	40	4	- 5	21	1268	0	15	31	5	2.42	- .69	.65	26	8.0	10	1		1	0
COUNCIL	35.7	21.3	28.5	- .1	48	9	1	20	1124	0	11	28	0	2.40	- 1.57	.75	1	12.0	13	1	7	2	0
DEER FLAT DAM																							
EMMETT 2 E	37.2M	26.0M	31.6M	- 1.3	59		9	14	1028	0	9	23	0	1.64	.11	.52	12				5	1	
GLENNS FERRY	40.7	26.2	33.5	.2	59	9	18	18	971	0	3	26		.97	- .31	.36	1				3	0	0
GRAND VIEW 2 W	43.0M	25.0M	34.0M	1.8	65	4	13	18	952	0		29		.49	- .23	.19	1				1	0	0
KUNA 2 NNE	38.1	25.6	31.9	- .2	58	5	9	14	1018	0	9	27	0	1.01	- .03	.45	6	2.0	2	14	3	0	
MOUNTAIN HOME	39.5	24.2	31.9	.1	60	8	12	19	1020	0	5	29	0	1.53	.36	.45	1				6	0	0
OLA 4 S	36.4	19.2	27.8		54		- 5	14	1143	0		28	3	2.16		.34	7	7.0			10	0	0
PARMA EXPERIMENT STA	36.3	22.4	29.4	- 2.2	64	5	8	23	1101	0	9	28	0	1.72	.41	.41	12	8.0	6	23	5	0	0
PAYETTE	35.4	22.2	28.8	- 2.9	55		2	14	1116	0	10	28	0	1.91	.49	.40	12				7	0	0
SWAN FALLS POWER HOUSE	41.5	29.4	35.5	.3	64	5	18	18	910	0	5	19	0	.69	.00	.23	6	.5	1	13	2	0	0
WEISER 2 SE																							
DIVISION			31.3	- .5										1.51	- .10			6.2					
SOUTHWESTERN HIGHLANDS 06																							
HOLLISTER	44.3M	26.8M	35.6M	5.3	59		14	14	906	0	3	23	0	.28	- .85	.25	6	.3			1	0	0
REYNOLDS	42.8	24.9	33.9		61	4	11	22	959	0	2	26	0	.94		.23	5						
THREE CREEK	43.7	19.6	31.7	4.0	59	3	4	13	1029	0	3	30	0	.60	- .56	.18	30	9.0	4	31	3	0	0
DIVISION			33.7	4.4										.61	- .53			4.7					
CENTRAL PLAINS 07																							
BLISS	39.7	25.0	32.4	1.1	55	8	10	14	1005	0	3	28	0	.88	- .45	.32	6				3	0	0
BURLEY FAA AP	42.1	24.3	33.2	3.9	59	9	13	28	978	0	3	26	0	.24	- .82	.10	6	3.0	4		1	0	0
CASTLEFORD 2 N																							
HAZELTON	41.4	23.4	32.4	2.2	56	8	15	28	1001	0	3	30	0	.44	- .76	.21	1	2.0			2	0	0
JEROME	42.2	25.3	33.8	3.6	59	8	13	15	961		1	29	0	.38	- .99	.12	6				1	0	0
MINIDOKA 10 WNW	39.5	21.1	30.3		54	9	7	1	1066	0	6	31		.37		.17	1	3.0			2	0	0
MINIDOKA DAM	40.5	25.0	32.8		57	4	15	28	993	0	3	27	0	.26		.12	6	3.0	2	14	1	0	0
PAUL 1 ENE	40.7	20.9	30.8	1.5	56	5	10	29	1053	0	3	31	0	.28	- .83	.18	6	1.5	1	30	1	0	0
PICABO	37.3	15.5	26.4		50	5	- 2	1	1188	0	9	31	1	.98		.32	1	6.5	5	1	5	0	0
RICHFIELD	37.4	22.2	29.8	4.2	50	9	9	28	1083	0	10	31	0	.72	- .90	.25	1	1.0	4	1	3	0	0
SHOSHONE 1 WNW	39.1M	23.1M	31.1M	3.4	54	9	11	14	1045	0		31	0	.61	- .94	.30	1				3	0	0
TWIN FALLS 3 SE	44.1	25.5	34.8	4.0	60	9	15	19	929	0	1	27		.63	- .48	.27	1				2	0	0
TWIN FALLS WSO	42.3	25.2	33.8		57	9	17	28	961	0	3	28		.49		.20	6	1.4	1	14	2		
DIVISION			31.8	2.4										.52	- .72			2.7					
NORTHEASTERN VALLEYS 08																							
CHALLIS	35.9	18.0	27.0	4.1	52	4	7	31	1172	0	13	30	0	.26	- .35	.10	26	.6			1	0	0
CHILLY BARTON FLAT	36.2	12.6	24.4	7.4	50	2	- 1	28	1250	0	10	31	2	.26	- .21	.09	1		2	1		0	0
GIBBONSVILLE	35.5	15.7	25.6		48	4	0	20	1214	0	10	30	2	1.26		.34	30	13.5	39	1	6	0	0
LEADORE 2	36.9M	13.1M	25.0M		51	2	- 5	31	1234	0		31	2	2.13		.70	12				5	3	0
MACKAY RANGER STATION	33.9	14.5	24.2	4.1	46	2	1	15	1255	0	13	31	0	.19	- .70	.15	12				1	0	0
MACKAY 4 NW	35.6M	14.6M	25.1M		50		4	28	1229	0		31	0	.26		.08	12	4.0			0	0	0
MAY	37.9	15.1	26.5	5.3	55	4	2	22	1186	0	6	31	0	.61	.11	.31	2	9.7	5	1	2	0	0
SALMON 1 N	36.1	20.5	28.3	5.8	54	4	7	22	1130	0	10	31	0	1.39	.70	.72	1	6.5	9	1	5	1	0
DIVISION			25.8	5.0										.80	.08			6.9					
UPPER SNAKE RIVER PLAINS 09																							
ABERDEEN EXP STATION	39.3	21.8	30.6	5.0	54	9	6	1	1060	0	5	27	0	.16	.75	.07	6	T	T	30	0	0	0
AMERICAN FALLS 1 SW	39.8	24.6	32.2	4.0	53	8	16	28	1009	0	7	27	0	.47	.34	.16	6	2.0	2	15	2	0	0
ARCO 3 SW	34.7	12.3	23.5		49		0	17	1279	0	11	31	1			.10	6	5.0			1	0	0
ASHTON	31.8	15.1	23.5	2.3	49	2	- 8	14	1279	0	17	31		2.34	.30	.56	1	19.4	23	1	7	1	0
BLACKFOOT 2 SSW	39.9M	22.8M	31.4M	4.7	55	4			1039	0	4												
CRATERS OF THE MOON NM	35.9M	16.8M	26.4M		50	3	3	31	1189			31	0	1.11		.70	12	10.5	6	30	3	1	
DUBOIS EXP STATION	31.0	17.8	24.4	2.7	42	4	2	17	1252	0	17	30	0	.77	.14	.25	30	16.0	13	14	3	0	
FORT HALL INDIAN AGNCY	40.6	20.7	30.7	3.9	54		3	14	1054	0	6	28	0	.35	- .49	.15	27	.1	T	25	3	0	
HAMER 4 NW	33.9M	7.6M	20.8M		46	4	-11	28	1365	0	11	28	10	.34		.10	30	3.6	3	3	1	0	0
IDAHO FALLS 2 ESE	36.9	20.3	28.6		52	4	4	14	1122	0		27	0										
IDAHO FALLS FAA AP	34.1	19.7	26.9	3.9	49			14	1174	0	13	28		.23	- .55	.06	13	2.1	12	1	0	0	0
IDAHO FALLS 46 W	35.9	17.6	26.8	7.2	49	4	- 2	31	1177		9	29	1	.16	- .59	.09	12	.5	2	1	0	0	0
MALTA 2 E	42.5	23.3	32.9		58	3	9	14	987	0	4	29		.10		.10	13	1.5	2	15	1	0	0
MASSACRE ROCKS ST PK	42.7M	23.0M	32.9M		61		13	28	984			28	0	.49		.20	6	2.0	2	14	2	0	0
POCATELLO WSO AP //R	40.1	24.8	32.5	5.6	56	3	8	14	1001	0	6	24		.59	- .40	.16	13	3.1	3	1	3	0	
ST ANTHONY 1 WNW	33.5	14.2	23.9	1.2	45	5	- 8	14	1266	0	14	29	5	1.20	- .37	.37	1	2.5	17	1	5	0	0
SUGAR	34.6	17.7	26.2	3.9	46	2	- 1	14	1193		12	28	1	.87	- .36	.24	30	10.5	12	1	4		
DIVISION			27.9	4.4										.66	- .39			5.3					

SEE REFERENCE NOTES FOLLOWING STATION INDEX

MONTHLY SUMMARIZED STATION AND DIVISIONAL DATA

IDAHO
DECEMBER 1975

STATION	TEMPERATURE												PRECIPITATION									
										NO. OF DAYS							SNOW, SLEET			NO. OF DAYS		
										MAX.		MIN.										
	AVERAGE MAXIMUM	AVERAGE MINIMUM	AVERAGE	DEPARTURE FROM NORMAL	HIGHEST	DATE	LOWEST	DATE	DEGREE DAYS	90° OR ABOVE	32° OR BELOW	32° OR BELOW	0° OR BELOW	TOTAL	DEPARTURE FROM NORMAL	GREATEST DAY	DATE	TOTAL	MAX. DEPTH ON GROUND	DATE	.10 OR MORE	.50 OR MORE	1.00 OR MORE
EASTERN HIGHLANDS 10																						
ARBON 2 NW	36.5	22.1	29.3		45	8+	10	31+	1100	0	8	29	0	1.01		.32	1		3	30	4	0	0
CONDA	32.3M	15.4M	23.9M	2.5	47	10	0	31+	1267	0	18	27	3	1.14	- .76	.21	28				5	0	0
DRIGGS	35.3	18.2	26.8	5.9	51	8	- 6	28	1177	0	12	27	3	1.59	- .16	.35	5	12.5	12	1	6	0	0
GRACE	36.5M	19.6M	28.1M	5.1	48	10+	2	31	1138	0		26	0	.34	- .87	.24	30				1	0	0
HENRY	32.9	10.0	21.5		46	11+	-19	14	1343	0	16	28	10	2.71		.90	27		24	2+	10	2	0
IDAHO FALLS 16 SE	36.9	19.5	28.2		48	8	- 6	31	1132	0	9	26	1	1.26		.27	6	5.4	6	1	6	0	0
ISLAND PARK DAM	29.9	8.6M	19.3M	2.6	48	9	-21	14	1408	0	19	31	13	3.72	- .09	.62	1	46.5	43	16	12	3	0
KILGORE	28.1	9.5	18.8		42	4	-15	31	1425	0	22	31	10	1.86		.54	12	27.5	22	15	7	1	0
LIFTON PUMPING STATION	35.1	15.6	25.4	3.2	49	6+	0	31	1220	0	14	31	1	.45	- .25	.32	12	4.5	3	1	1	0	0
MALAD	35.2	18.4	26.8	.0	45	7+	5	31	1179	0	12	31	0	.59	- .92	.33	1	10.0			1	0	0
MALAD CITY	35.5	16.8	26.2		45	6	2	31	1197	0	11	31	0	.57		.32	1	6.2	11	1	1	0	0
MONTPELIER RANGER STA	35.1M	14.7M	24.9M	3.4	48	3	1	28	1233	0	15	31	0	.66	- .64	.16	1	5.2	10	1	2	0	0
OAKLEY	43.7	25.8	34.8	3.7	57	8	12	15+	928	0	3	25	0	.06	- .87	.05	13	2.0			0	0	0
PALISADES DAM	36.6	22.9	29.8		49	10+	3	28+	1084	0	13	24	0	1.51		.47	6		13	1	3	0	0
PRESTON SUGAR FACTORY	36.5	14.8	25.7		51	3	- 2	20	1213	0	12	31	1	.43		.21	1	6.0	10	25	1	0	0
STREVELL	M	M	M				6	14		0	9		0									0	0
SWAN VALLEY	35.5	19.6	27.6		51	2	- 3	28	1153	0	13	27	1	1.18		.50	5	4.0	8	1	3	1	0
TETONIA EXP STATION	34.4	17.1	25.8		49	9+	- 5	14	1211	0	12	29	4	.61		.20	5				1	0	0
DIVISION			26.1	3.0										1.16	- .38			11.8					

SEE REFERENCE NOTES FOLLOWING STATION INDEX

DAILY PRECIPITATION

IDAHO
DECEMBER 1975

STATION	TOTAL	DAY OF MONTH																													
		1	2	3	4	5	6	7	8	9	10	11	12	13	14	15	16	17	18	19	20	21	22	23	24	25	26	27	28	29	30	31
x x x PANHANDLE 01																															
BAYVIEW MODEL BASIN	4.10	.70		.24	1.61	.36			.42	.03														.04	T	.03	.20	.20		.05	.22	
BONNERS FERRY 1 SW	3.69	T	.30	.26	1.20			.21	.30	.06			T			.03	.12						.06	.03	.11	.05	.55	T		.07	.34	T
CABINET GORGE	4.36	.22	.36	.38	1.23			.44	.33		.01	.01	.01			.03	.10						.04	.01	.26	T	.54	.03	.01	.02	.33	T
COEUR D'ALENE 1 E	3.97	.48		T	.93			.60	.21			T	T			.02							.07	T	.26	T	.73	.15		.09	.38	.04
PORTHILL	2.02	.10	.15	.42	T		.12	.17	.01							.10							.02	T	.07	.22	.46		.08	.05	.05	
PRIEST RIVER EXP STA	3.76	.02	.06	.23	1.17			.25	.17	T		T	.02			.03							.03	.05	.25	.03	.87		.09	.16	.33	
SAINT MARIES	4.90	.32	T	.20	1.30			.80	.16	T			T				.01						T	.02	.33		1.18			.06	.47	.05
SANDPOINT EXP STATION	4.28	.06	.15	.20	1.24			.55	.09						T								.02	T	.10		1.08	.16	.15	.08	.39	.01
TENSED	4.84			.35	1.08		T	1.07	.19				.19		T								.05	.25	.18		1.05		T	.13	.30	
x x x NORTH CENTRAL PRAIRIES 02																															
COTTONWOOD	3.61	1.03			.11			.81	.06		.11		.03	.46		.11							.01	.01		.05	.55			.17		
GRANGEVILLE	3.43	.53			.49		.26	.91	.02		.22		.51	.03	.01	.14	.01						.03	T	.04		.26	T		T	.07	.06
MOSCOW-UNIV OF IDAHO	3.70	.12	.22		.33		.02	.81	.30				.02	.05									T	T	.21		1.22	.02	T	.03	.20	.05
NEZPERCE	3.19	.43	T		.20		T	.94	.07		.06		.03	.07		.19							.02		.08		.80				14	.16
POTLATCH 3 NNE	3.96	.33	.04	.11	.56			.93	.23					.11											.36	.03	1.20			.06		
WINCHESTER 1 SW	5.38	.85	.02		.58	T	T	.92	.08		.15	T	.30	.18	.04	.42							T		.09	.02	.80	T	T	T	.28	.63
x x x NORTH CENTRAL CANYONS 03																															
DWORSHAK FISH HATCHERY	5.01	1.14	.72	.02	.03	.18		.61	.80	.01			.04	.05	T	T	.13							T	.12	.17	.25	.52		T	.07	.15
FENN RANGER STATION	8.72	1.37	1.15	.09	.06	.06	.25	1.09	1.13		T	.39	.16	.01	.02	T	.38							T	.05	T	.52	.64	.21	.08	.26	.80
KAMIAH	4.00	.52	.01		.38	.04		1.24	.15		.15	.05	.08	.07	.01	.20	.01						.04		.16		.59	.01				.28
KOOSKIA	4.60	.36	.10		.61	.03	T	1.46	.18		.25	.05	.20	.07		.25							.07		.12	T	.57	.08			.03	.17
LEWISTON WSO AP //R	2.09	.29	T		.04		.14	.87	.02				.04	.12		.07							T	.02	.02	T	.46			T	T	
OROFINO	5.60	1.44	.67	.02	T	.28		.02	.79			T	.02	.05			.23							T	.09	.12	34	.52			.09	.10
RIGGINS	D 2.81		1.20				.05	.16	.15			.09	.11	D .100	.08									.52							.35
x x x CENTRAL MOUNTAINS 04																															
ANDERSON DAM	3.26	1.39			.04	.26	.63	T	T				.48	.03		.06										T	.14	.15			.08	
ARROWROCK DAM	D 3.53	1.36	.25			.22	.40	.10	.25				.20	.160	.20		.13											.16			.10	T
AVERY RANGER STA 2	6.94	1.06	.88	.32	1.36		.35	.84			T				.38								.03	.03	.08		.68	.04	.12	.08	22	.47
BROWNLEE DAM	2.04	.80	.08		.04	.04	.16	.16	.09				.10	.09	.01		.02						.07		.06		.03	.01			.18	.17
CASCADE 1 NW	2.73	.61	.07		.20	.41	.29	.37	.01				.14	.04		T	T						T	T	.01	T	.29	.13	T	T	.16	T
CENTERVILLE ARBAUGH RH	3.02	.90	.01		.24	.23	.26	.47					.46														.34				.11	
COBALT	2.80	1.31	.25			.22	.14	.10	.07			.10	.08	T										.06	T	.05	T	.29			.19	T
DIXIE	6.44	1.42	1.28		T	.52	.16	.57	.47			.16	.09	.07	.05	T	.23							.06	T	.12	T	.50	.05	T	.29	.40
ELK CITY	7.90	1.62	1.89	.01	T	.24	.11	.91	.79	.02		.20	.17	.03	.02	T	.24							.03	.06	.28		.43	16	.08	.14	.47
ELK RIVER 1 S	3.96	2.00	.10		.21	.17		.58	.38	T		T	.01	T	T	T	T	T						T	.03	02	.10	.03		T	.10	.23
FAIRFIELD RANGER STA	1.49	.40			T	.06	.24		T			T	.44	.09		T										T	.07	10		.09		
FEATHERVILLE	D 2.25	.46			T	.30	.02	.04					.80	.05		.01								T			.28				D .30	
GARDEN VALLEY RS	3.68	1.65			T	T	x	1.22					T			.61																
GRANGEVILLE 11 SE	3.67	.78	.05		.20	.28	.08	.59	.20	.02	.18		.27	.10	.02	T	.03						.01	.03	.17		.12	.18		.03	.20	.13
GROUSE	.22					.10							.12																			
HAILEY RANGER STATION	-	.31			-		-		.03				x	x	x	.55											.02			.03		
HEADQUARTERS	7.28	1.49	1.36	.10	.27	.48		.45	.92		.01	.03	.07	.03	.02		.39							.02	.02	.25	.29	.78		.10	.18	.02
HILL CITY	.19	.03									T	.03	.13			T										T				T	
IDAHO CITY	3.00	.56			.11	.38	.52	.24					.22	.19		.16									.02		.13	.31		.08	.08	T
KELLOGG	5.75	.74	.04	.06	1.47	.56		.51	.52	.03			.05	T		.13	.05							.04	.05	.31	.11	.46		.04	.34	.24
KETCHUM R S	1.21	.40				.07	.16	T	T				.38	.10	T											T		.05			.05	
LOWMAN	5.09	1.80	.15		.40	T	.53	.86	.02				.51	.07		.14								.03	T	.20	.13			.23	.02
MC CALL	2.67	.31	.10		.20	.08	.25	.25	.03				.19			.18								T	.06		.30	.22	T	.06	.37	.07
MIDDLE FORK LODGE	1.42	.04	.14	.04		.25		.07																				.28		.10	.50	
MULLAN	3.97	.19	.11	.33	1.05		.02	.46	.10		T	T	.04			.05	.19						.01	T	.12		.40	.09	T	.11	.67	.03
NEW MEADOWS RANGER STA	2.84	.53	.23		.25	.48	.17	.21	.07				.14	.15	.02		.01							.01	.03	.02	.10	15		.01	.20	.06
NORTH STAR RANCH	5.71	1.50	1.40	.15	T	.21	T	.60	.57	T		.11	.11	T	T	T	.15							T	T	.10	T	.46	.02		.20	.13
PIERCE //R	-	-	-	.15		.50	x	x	1.90			.10	.10		x	x	.60							.10	-	-	-	-	-	-		-
POWELL	8.11	1.77	1.95	.09	.12	.56	T	.55	.78	.01		.05	.12	.02	.03	.06	.52							.02	.05	.03	.01	.45	.14	.07	.42	.29
SHOUP	2.32	.86	.27				.29	.22	.06		.03	.02				T										.04	.10	.24		.02	.17	
STANLEY	-	-	-	-	-	-	-	-	-	-	-	-	-	-	-	-	-	-	-	-	-	-	-	-	-	-	-	-	-	-	-	-
TAYLOR RANCH	2.17	.45	.41			.34	.12	.01	.04			.03	.05		T		T							.02	T	.03		.48	.01		.14	.04
WALLACE WOODLAND PARK	7.74	.62	.68	.43	2.35	.72		.29	.44				.06	T	T	.19								.01	.05	.12	.14	.71		.01	.59	.33
WARREN	3.62	.60	.12		.46	.12		.56	.08			T	.25	.28		T	.20								T		.61			.18	.16
YELLOW PINE 7 S	3.34	.42	.46	T		.82	.31	.23	.06			.02	.13	.03	T	T	T							T	T	03	05	.34	T	.05	.33	.06
x x x SOUTHWESTERN VALLEYS 05																															
BOISE 7 N	2.11	.26			.07	.03	.51	.08			.01	T	.43	.18		.10				T			T		.04		.25	.03		.04	.08	
BOISE LUCKY PEAK DAM	1.58	x	.22			.12	.22	.15	.02		.02		.11	x	27	x	.08					T		T			.02			20	.15	
BOISE WSO AP //R	1.29	.10			.06	.06	.40	.01		T	T	01	19	.14		.08	T	T		T	T	T	T	T	.01	T	.18			T	.05	T
BRUNEAU	.74	.35					.08						x	x	x	x	x	x	x	x	x	x	x	x	x	x	x	x	25		.06	
CALDWELL	1.55	.11				.02	.37	02	.03	.03	.01		.30	.12	.10	.05	.02	T		T	T	T			.07	.03	.17			.05	.05	
CAMBRIDGE	2.42	.34				.05	.25	.26					.27	.20		.08									.15		.65	.10		.02	05	
COUNCIL	2.40	.75	.15			.08		.70					.25	.10		.11	.05						T		T		12			T	.09	T
DEER FLAT DAM	-	-	-	-	-	-	-	-	-	-	-	-	-	-	-	-	-	-	-	-	-	-	-	-	-		-					
EMMETT 2 E	1.64	.20					.39		.06				.52	.04		.13											30					
GLENNS FERRY	.97	.36	T			05	.24	.05	.01		T	T	.07	T	.09													.10			T	
GRAND VIEW 2 W	.49	.19					.06	.02					06	03		T											.09		.04			
KUNA 2 NNE	1.01	.05				.05	.45	.04	T	T	T		.11	.07		T									.03	T	.12	.06			03	
MOUNTAIN HOME	1.53	.45				.12	.20	.11	.03		.02	01	.02	.04	.19		.05								.02	T	.02	.14		04	07	
OLA 4 S	2.16	.23			T	.31	.25	.34			.10		10	.15		.18	T								.11	03	.27	.09	T	T		
PARMA EXPERIMENT STA	1.72	.07				T	.19	.08	.06	.06	.05	.02	41	.13			.09							.17	.04		.06	.20		T	.09	
PAYETTE	1.91	.02					.23	.03		.01	.01		.40	.22		.33				.01		.05			.08	T	.30	.10		.02	.10	
SWAN FALLS POWER HOUSE	.69	.06				.07	.23	T			T		.04	.05		T											.09	.03		T	.12	T
WEISER 2 SE	-	-	-	-	-	-	-	-	-	-	-	-	-	-	-	-	-	-	-	-	-	-	-									
x x x SOUTHWESTERN HIGHLANDS 06																															
HOLLISTER	.28	T				T	.25						T														03					
REYNOLDS	.94					.23	.10	.18							.17		.01								.02				x	18	.02	.02
THREE CREEK	.60	T				.11							.02	.17		T	T						T	T	T			.05			18	.07
x x x CENTRAL PLAINS 07																															
BLISS	.88	.11			.02	.02	.32				.02	.02	.11	.05	T	.02						.04	.04			.02	.08	.01				
BURLEY FAA AP	.24				T	T	.10						T	.05	T	T									.01		.03			T	.05	T
CASTLEFORD 2 N	-	-	-	-	-	-	-	-	-	-	-	-	-	-	-	-	-	-	-	-	-	-	-	-	-	-	-	-	-	-	-	-
HAZELTON	.44	.21					.16							.05											T		01			T	.01	
JEROME	.38				T		.12	.07					.06	.08														T			.05	
MINIDOKA 10 WNW	.37	.17					.15	.02						T	.03										T			T			T	
MINIDOKA DAM	.26	.01				T	.12							.08	.01									T	.04		T			T	T	

SEE REFERENCE NOTES FOLLOWING STATION INDEX

DAILY PRECIPITATION

IDAHO
DECEMBER 1975

DAY OF MONTH

STATION	TOTAL	1	2	3	4	5	6	7	8	9	10	11	12	13	14	15	16	17	18	19	20	21	22	23	24	25	26	27	28	29	30	31
PAUL 1 ENE	68		T			T	18	.05					T	.01	.01										.01		.01		T	.01	
PLAIN	D 98	.32	.02			.01	.17							D 100	.20											.10				.06	
POCATELLO WSO AP	72	.25					.16						.19	.04		T										T	.03				.05	
SHOSHONE 1 SSW	61	.30				T	.16					T		T													.05					
TWIN FALLS 3 SE	63	.27	T			.01	.15	.06				T		.08	.04									T			T			.04	T
TWIN FALLS WSO	49	.13				.02	.20	.01						.05	.01										T		.06			.01	
NORTHEASTERN VALLEYS 09																																
CHALLIS	26	T	T			.03	.02						.05	.06													.10					
CHILLY BARTON FLAT	26	.09											T	.05														.08			.04	
GIBBONSVILLE	1 26	.16				.11	.12	.20				T	T		T	T								T		T	T	.33		T	.34	
LEADORE 2	2 13	T	.10			.50	T					.50	.70	T		T										T	.08			.25	
MACKAY RANGER STATION	19												.15																	.04	
MACKAY 4 NW	26	.08				T							.08	.03	T											T		.04			.03	
MAY	61	.11	.31				.06						.35																		.08	
SALMON 1 N	D 1 39	.72	.12				.15	T		.02		.02	.03	D .05												.04	T	.11			.10	.03
UPPER SNAKE RIVER PLAINS 08																																
ABERDEEN EXP STATION	16	.05				T	.07						T	T											T	T		T			.04	
AMERICAN FALLS 1 SW	47	.02					.16						.07	.11	.02									T	.02	.05	T			T	.02	T
ARCO 3 SW	M						.10						M														M				M	
ASHTON	< 34	.56					.45	T					.28	.08	.02	.04	.05							T	.02	.14	.14	.26		T	.30	
BLACKFOOT 2 SSW																																
CRATERS OF THE MOON NM	1 11	T				.04	.12					T	.70	.06	T	T											.13			.06	
DUBOIS EXP STATION	77	.04	T					.03	.02			T	.17	.15	T	T									T	T	.06	.05			.25	
FORT HALL INDIAN AGNCY	35						.10																			.10		.15				
HAMER 4 NW	14	T					.06	T	T				.03	.06		.04												.05	T		.10	
IDAHO FALLS 2 ESE																																
IDAHO FALLS FAA AP	23	T				T	.06			T		.01	.03	.06	T			T						T	.05	T	T		T	T	.02	T
IDAHO FALLS 46 W	16					T							.09														.04				.03	
MACKS 2 E	10						T						T	.10	T										T	T	T			T		T
MASSACRE ROCKS ST PK	49					.15	.20	T				T		.05	.03										.06					T		T
POCATELLO WSO AP 08	58	.05				.02	.14					T	.05	.16	T									T	.10	.02	.01			T	.03	.01
ST ANTHONY 1 SSW	1 20	.37	T				.13	.30					.10	.04		T	T								T	.10		.08				.08
SUGAR	87	.21					.13	T					.13	.06	T									.01	.01	.07	.01			T	.24	
EASTERN HIGHLANDS 10																																
ARBON 2 NW	1 01	.32				.18	.19	T					T	T											T	.16	T	.08			.08	
CONDA	1 14	.19				.02							.18	.06			.10	.07	.06												.05	.20
DRIGGS	1 59	.18	.18	.06	.04	.35	T	.03				.15	.03	T	.20									T		.25		.10			.06	.04
GRACE	34	.08				T	T						T	T														.02			.24	
HENRY	2 71	.50	.30				.12	.03					.13	T	.14	T	.11	T								.17		.90	.20		.11	
IDAHO FALLS 16 SE	1 26	.23				.18	.27	T				T	.07	T	.01	.03								T	T	.10	T	.12			.25	T
ISLAND PARK DAM	3 72	.62	.14				.30	T	.25	T		.15	.56	.50		.17	.24								T	T	.07	.17		T	.35	.20
KILGORE	1 86	.19	.02				.13	.08					.54	.17		.10									T	.09	.08	.14			.32	
LIFTON PUMPING STATION	46	.01				.03	.03						.32	.02		T											T	.01			.03	
MALAD	59	.33				T	T						.04	.04											.04	.04	T	.02			.08	
MALAD CITY	57	.32				T	.04						.03	.06			T								T	.03	T	.03			.06	
MONTPELIER RANGER STA	66	.16				.04	.09						.04	.12	.02	.03	.03								.03			.05	T		T	.05
OAKLEY	06						.01							.05											T	T	T					T
PALISADES DAM	1 51	.46				.01	.47	.03					.22	.03	T	.06								T	T	.08	T	.02		T	.08	.04
PRESTON SUGAR FACTORY	43	.21				T	T						.02	.05	.08											.03					.01	.03
RIRIE 12 ESE	59					.26	.05						.10													.04					.15	
STREVELL													T	.16												T					T	
SWAN VALLEY	1 18	.38					.50	T					.04	T										T	T	.12	T	.08			T	T
TETONIA EXP STATION	61		.05			.03	.20						.02	.03	T	.01	T							.01	.02	.06	.04	.02	.01	.02	.09	.06

SEE REFERENCE NOTES FOLLOWING STATION INDEX

DAILY TEMPERATURES

IDAHO
DECEMBER 1975

STATION		DAY OF MONTH 1	2	3	4	5	6	7	8	9	10	11	12	13	14	15	16	17	18	19	20	21	22	23	24	25	26	27	28	29	30	31	AVERAGE
PANHANDLE 01																																
BAYVIEW MODEL BASIN	MAX	34	47	53	53	53	45	34	35	44	47	40	35	30	37	36	36	31	32	35	35	35	33	30	35	38	40	47	42	38	43	35	39.0
	MIN	17	27	40	40	23	15	16	32	34	34	27	24	20	12	17	9	6	25	20	20	20	21	22	28	32	33	30	24	28	27	29	24.3
BONNERS FERRY 1 SW	MAX	27	49	50	49	36	31	31	38	49	48	37	30	31	29	34	21	22	29	33	33	30	27	31	35	40	39	43	37	36	43	34	35.5
	MIN	12	26	45	35	24	17	26	29	33	36	23	24	16	18	15	1	7	21	25	19	17	13	25	29	29	33	35	27	33	33	28	24.3
CABINET GORGE	MAX	33	44	53	46	37	32	34	37	39	41	31	30	30	25	37	27	27	33	33	31	28	26	32	34	38	40	44	34	37	40	32	35.0
	MIN	11	32	33	35	20	17	29	32	33	29	25	22	12	15	21	6	18	18	16	26	23	22	25	29	33	32	32	24	31	31	22	24.3
COEUR D'ALENE 1 E	MAX	43	50	52	49	41	35	35	45	47	50	41	36	34	33	37	38	36	38	39	35	35	33	35	35	41	41	44	40	43	44	37	40.1
	MIN	20	43	47	37	25	20	31	33	32	37	30	25	21	17	17	17	27	19	22	24	22	22	28	32	32	33	33	27	25	33	28	27.7
PORTHILL	MAX	33	49	51	50	37	30	32	50	54	44	30	29	29	30	33	21	24	28	33	33	30	29	32	35	38	43	44	35	42	38	32	36.1
	MIN	17	32	42	24	12	12	25	29	35	21	20	16	15	17	1	2	14	22	25	20	11	11	26	29	32	33	29	29	31	25	12	21.6
PRIEST RIVER EXP STA	MAX	36	49	45	45	31	28	33	32	42	36	29	27	27	25	32	24	30	34	28	26	25	26	29	32	34	40	40	32	32	38	31	32.8
	MIN	15	26	41	30	18	15	28	32	32	29	27	19	15	17	24	8	17	26	17	15	19	15	24	28	32	32	28	22	31	30	24	23.7
SAINT MARIES	MAX	48	54	54	48	38	35	34	38	42	42	42	34	30	28	37	38	34	39	34	33	33	31	35	37	38	44	42	37	40	44	33	38.6
	MIN	20	45	39	35	21	24	31	31	30	30	29	24	20	15	26	14	22	17	15	17	14	18	24	31	32	35	33	26	33	30	24	26.0
SANDPOINT EXP STATION	MAX	40	45	49	49	37	37	35	40	45	48	35	25	24	28	37	29	26	35	35	35	32	27	32	35	40	44	44	37	36	42	33	36.6
	MIN	19	31	34	37	28	17	31	35	38	35	23	20	14	18	16	9	18	25	18	23	14	24	25	30	33	35	37	28	35	29	25	25.9
TENSED	MAX	48	53	50	53	37	37	38	54	57	47	35	31	31	35	36	36	37	40	41	38	37	40	37	44	42	46	38	37	46	40	32	41.1
	MIN	32	46	42	28	27	27	31	35	35	32	27	15	5	8	25	16	23	17	18	16	16	15	23	32	32	36	28	28	33	28	10	25.3
NORTH CENTRAL PRAIRIES 02																																
COTTONWOOD	MAX	46	50	54	52	32	44	42	54	55	44	40	30	24	24	44	35	34	33	35	35	37	35	34	36	40	41	36	43	38	34	30	39.1
	MIN	28	41	47	32	19	24	34	34	36	31	24	17	16	11	20	15	14	18	18	22	20	25	24	29	31	34	28	30	26	25	12	25.3
GRANGEVILLE	MAX	52	54	56	54	37	38	39	58	50	45	34	28	27	33	40	35	34	35	39	36	39	36	39	44	48	47	39	35	48	33	29	40.7
	MIN	35	47	47	31	17	20	32	35	31	34	22	23	14	8	32	18	14	15	15	16	19	20	24	32	29	35	33	23	30	29	20	25.8
MOSCOW-UNIV OF IDAHO	MAX	49	53	53	51	33	35	34	54	49	41	38	32	27	25	39	34	35	37	40	39	37	33	37	40	40	43	37	35	43	42	30	39.2
	MIN	29	46	40	24	22	26	31	33	35	32	30	22	21	3	22	17	22	23	22	22	23	23	25	31	29	33	30	30	33	28	12	26.4
NEZPERCE	MAX	43	49	51	50	32	34	37	53	47	41	36	32	25	27	39	30	30	33	34	34	34	33	35	38	38	41	40	34	44	41	28	37.5
	MIN	28	39	43	31	18	20	32	34	36	35	28	21	18	15	26	14	15	18	20	22	21	21	24	31	30	35	29	27	32	26	11	25.8
POTLATCH 3 NNE	MAX	44	51	49	51	36	38	36	54	53	41	34	31	29	34	36	35	37	41	45	44	44	30	39	39	42	43	42	36	45	44	35	40.6
	MIN	30	44	40	33	24	30	35	36	34	33	30	26	25	19	32	20	28	25	20	29	29	27	30	37	35	42	35	31	36	34	23	30.7
WINCHESTER 1 SW	MAX	43	49	50	48	29	40	39	53	54	47	32	27	24	26	38	33	40	42	42	40	45	39	38	40	38	39	36	35	41	40	24	39.1
	MIN	34	42	40	28	8	15	32	33	35	32	18	16	15	0	25	4	7	12	13	16	15	23	20	30	28	33	24	21	26	23	8	21.8
NORTH CENTRAL CANYONS 03																																
DWORSHAK FISH HATCHERY	MAX	34	37	41	41	43	37	42	39	44	43	43	42	36	34	34	35	34	39	37	33	34	36	33	40	40	49	49	48	41	46	41	39.5
	MIN	18	32	32	35	26	26	30	35	36	35	35	32	25	26	26	28	26	22	21	22	20	20	24	30	35	36	32	28	30	34	28	28.5
FENN RANGER STATION	MAX	30	34	39	41	40	38	40	35	37	43	36	44	33	31	35	36	39	39	39	38	37	37	33	40	36	41	41	36	38	44	36	37.6
	MIN	18	27	32	30	27	25	30	29	30	32	30	30	20	24	25	28	24	20	16	17	16	17	20	28	32	33	31	30	32	29	28	26.1
KOOSKIA	MAX	37	45	44	61	35	38	39	44	44	40	41	36	32	31	48	37	36	35	34	29	32	31	36	38	40	44	41	37	45	45	37	39.1
	MIN	20	29	31	28	25	23	29	32	30	32	30	25	19	18	24	22	19	13	13	12	11	13	24	26	29	30	25	22	29	27	25	23.7
LEWISTON WSO AP	MAX	55	61	57	60	38	42	40	47	48	43	40	37	31	31	47	35	40	40	35	35	38	33	36	46	47	48	48	44	51	44	35	43.0
	MIN	39	49	44	32	26	31	36	39	36	34	31	27	22	18	31	24	29	26	22	24	25	26	26	33	32	40	30	30	39	33	22	30.8
OROFINO	MAX	33	35	38	44	43	38	41	38	42	42	42	40	36	34	34	34	37	39	37	36	35	35	32	39	40	41	44	46	38	46	41	38.7
	MIN	20	33	33	36	24	25	33	35	36	35	36	32	24	28	25	29	25	20	19	19	16	17	24	30	35	35	32	28	30	33	26	28.2
RIGGINS	MAX	36	43	55	62	40	45	47	44	53	53	46	43	34	38	39	40	44	41	43	40	42	47	45	44	43	48	44	45	47	49	47	44.7
	MIN	24	31	37	38	24	23	24	32	35	40	33	31	28	18	17	20	23	23	22	21	23	22	21	25	27	29	27	25	29	28	31	26.8
CENTRAL MOUNTAINS 04																																
ANDERSON DAM	MAX	43	49	44	40	40	39	42	45	47	43	39	37	30	28	35	39	37	36	41	43	40	38	42	39	41	38	40	34	36	36	32	39.1
	MIN	20	30	29	30	30	34	34	32	32	30	28	29	22	11	25	32	18	18	20	23	25	24	28	29	30	30	30	17	26	28	17	26.2
ARROWROCK DAM	MAX	35	45	41	39	43	36	37	38	42	41	36	39	32	27	29	32	28	33	30	27	29	27	29	33	36	34	37	35	33	40	32	34.7
	MIN	8	35	29	29	29	28	34	33	32	30	29	30	24	6	8	26	16	18	18	14	14	16	20	23	23	31	32	22	22	29	18	23.4
AVERY RANGER STA 2	MAX	46	40	38	42	36	34	33	34	40	39	36	30	26	36	45	40	32	32	28	29	27	28	34	32	36	34	35	34	38	35	30	34.8
	MIN	14	32	33	34	22	22	32	30	33	33	30	26	14	20	29	10	17	19	18	19	17	21	25	30	31	31	31	25	30	30	18	25.0
BROWNLEE DAM	MAX	36	39	43	59	60	45	41	43	52	40	42	41	38	38	33	33	34	30	29	29	27	29	33	37	39	43	44	44	40	43	41	39.5
	MIN	19	31	28	29	26	26	32	35	33	33	30	30	23	19	27	28	23	21	21	21	20	20	22	26	31	29	28	26	27	23	26	26.2
CASCADE 1 NW	MAX	40	45	49	47	40	38	40	46	43	35	35	34	25	23	29	33	31	28	29	27	32	28	33	36	35	35	38	29	36	39	24	34.9
	MIN	23	38	30	36	20	29	35	34	26	23	21	24	14	8	19	20	10	8	8	10	11	11	22	28	31	29	23	12	24	23	11	21.3
COBALT	MAX	36	50	47	48	47	33	42	46	42	37	35	29	25	26	40	38	33	25	28	22	23	26	30	34	35	45	35	32	32	31	22	34.5
	MIN	20	32	27	21	17	16	27	31	24	22	21	17	5	8	22	16	14	8	5	3	5	5	12	14	17	21	21	7	14	13	8	15.9
DIXIE	MAX	34	35	39	46	39	28	37	35	42	47	35	32	22	20	23	29	30	32	33	35	37	37	29	33	36	35	34	25	29	37	23	33.2
	MIN	4	32	27	26	8	9	19	31	15	16	8	16	-2	2	-11	15	3	-6	-6	-8	-9	-4	1	22	23	23	19	-3	-2	17	14	9.6
ELK CITY	MAX	41	44	40	51	47	31	37	35	37	40	35	32	25	25	25	37	31	33	31	28	23	30	25	36	37	37	40	34	35	41	29	34.8
	MIN	5				5	11	25	32	28	28	23	24	5	11	11	16	10	4	1	-2	-1	2	7	23	32	32	29	10	14	26	19	15.4
ELK RIVER 1 S	MAX	35	45	48	48	44	37	42	51	50	41	41	37	39	28	30	37	30	30	31	31	29	31	29	30	40	39	38	36	37	37	40	37.5
	MIN	16	31	32	33	15	23	35	38	27	31	25	27	13	18	20	5	15	8	7	1	9	10	14	23	5	30	31	20	24	34	19	20.6
FAIRFIELD RANGER STA	MAX	42	44	40	39	41	38	40	44	47	42	38	33	24	21	31	33	32	32	30	41	35	35	30	35	36	33	33	24	29	28	27	34.7
	MIN	15	29	11	12	27	31	28	30	19	19	21	21	15	-2	15	26	5	2	10	3	7	6	25	26	26	27	23	18	18	11	14	17.4

SEE REFERENCE NOTES FOLLOWING STATION INDEX

DAILY TEMPERATURES

IDAHO
DECEMBER 1975

STATION		DAY OF MONTH																													AVERAGE
		1	2	3	4	5	6	7	8	9	10	11	12	13	14	15	16	17	18	19	20	21	22	23	24	25	26	27	28	29	30	31	
GARDEN VALLEY RS	MAX	41		39	47	40			47		38		39			32	35	34					33							41	32	
	MIN	29		28	26	27			33		31		30		6		21	[illegible]					4							16	14	
GRANGEVILLE 11 SE	MAX	35	43	53	58	51	41	41	46	51	43	39	35	30	31	40	35	31	29	29	32	28	33	34	37	40	42	42	35	44	43	37	39.0
	MIN	18	31	31	26	26	28	34	36	31	36	31	26	21	20	29	25	23	20	20	20	19	21	29	32	32	34	31	28	34	31	21	27.2
GROUSE	MAX	45	48	48	50	42	40	44	45	42	32	33	40	33	22	22	35	32	35	39	38	37	34	36	32	33	32	35	27	28	29	20	35.7
	MIN	8	23	15	23	23	23	26	22	12	14	14	28	12	- 1	1	4	3	0	3	1	3	1	2	6	4	14	14	- 6	4	6	- 1	9.7
HAILEY RANGER STATION	MAX	39	48	45	49	49				54	53	44					33	34	35	43	43			36	30	30	36	34	35	31	34	32	39.4
	MIN		19	22	18	28				25	25	17				- 2	18	[illegible]	9	9	20			9	12	24	24	19	11	[illegible]	18	8	15.8
HEADQUARTERS	MAX	34	45	47	47	41	32	35	39	39	44	37	36	26	21	34	33	32	35	36	28	26	36	36	33	32	34	32	32	36	41	29	35.1
	MIN	19	32	33	33	12	14	28	32	24	25	28	24	18	15	15	[illegible]	12	8	7	[illegible]	9	6	16	18	19	19	19	19	24	28	13	18.9
MILL CITY	MAX	51	51	44	42	43	38	43	47	46	44	43	34	27	32	31	32	31	30	31	32	35	32	31	37	34	36	36	32	28	28	29	36.5
	MIN	9	17	31	25	27	30	33	32	17	18	23	25	14	17	16	23	2	- 1	- 2	2	5	3	8	11	15	15	15	1	7	20	13	15.1
IDAHO CITY	MAX	34	45	47	41	36	40	40	50	46	43	40	35	28	30	30	40	40	35	37	38	40	37	38	38	40	38	38	34	38	39	34	38.4
	MIN	18	22	19	23	23	32	27	32	23	20	22	22	12	0	22	22	7	5	5	7	10	15	18	29	32	30	27	14	30	24	8	19.4
KELLOGG	MAX	38	49	52	50	47	38	34	35	38	37	40	36	31	30	37	36	30	33	36	34	33	32	30	34	38	38	43	38	35	46	34	37.5
	MIN	11	37	41	41	25	23	26	33	32	31	31	28	19	16	16	12	11	20	18	19	15	18	20	26	34	34	34	27	28	33	24	25.3
KETCHUM R S	MAX	24	39	45	44	45	41	40	42	48	48	44	34	37	25	22	33	37	34	37	41	37	40	37	39	34	36	36	32	30	32	32	36.9
	MIN	13	19	14	12	14	25	26	21	20	20	14	14	14	1	- 2	0	7	5	8	8	9	10	9	9	11	16	22	1	1	[illegible]	3	11.4
LOWMAN	MAX	35	38	40	36	39	37	36	44	43	40	38	35	31	28	27	37	29	25	27	26	28	32	36	35	38	34	37	31	38	36	30	34.4
	MIN	16	32	29	26	28	32	33	33	32	31	29	29	18	8	21	21	7	6	7	7	10	13	24	28	32	30	29	11	26	26	8	22.0
MC CALL	MAX	37	40	48	46	40	34	36	43	44	37	36	34	25	22	27	34	36	34	35	35	36	36	33	33	32	32	34	30	33	36	25	34.9
	MIN	21	35	25	34	18	27	32	32	24	24	25	24	13	[illegible]	19	16	10	8	6	7	12	13	15	28	28	26	19	10	24	21	12	19.8
MIDDLE FORK LODGE	MAX	41	49	53	58	59	35	42	41	49	45	42	40	35	26	29	40	39	38	39	30	30	32	31	35	40	41	42	36	35	43	30	39.5
	MIN	5	21	25	25	24	24	30	30	32	28	20	15	13	9	10	26	22	10	9	10	16	12	16	19	24	25	28	12	13	20	12	18.9
MULLAN	MAX	44	48	48	43	32	34	35	45	49	44	34	28	24	30	36	25	33	31	33	30	33	31	35	38	40	40	3.	36	41	41	28	36.3
	MIN	27	39	36	25	20	20	32	33	29	30	26	19	15	15	12	[illegible]	19	17	18	20	17	20	25	31	32	33	29	23	32	27	7	23.6
NEW MEADOWS RANGER STA	MAX	30	38	40	35	44	31	36	37	36	43	37	40	30	27	27	27	34	31	29	27	24	28	27	34	36	40	36	38	28	35	29	33.4
	MIN	10	30	20	22	11	11	31	35	26	23	27	28	10	0	[illegible]	19	7	- 1	- 1	- 1	1	1	11	21	30	28	16	2	2	25	14	14.8
NORTH STAR RANCH	MAX	35	43	44	46	53	34	38	36	37	41	38	38	33	27	38	44	36	37	33	36	30	35	34	37	37	42	42	36	33	40	33	37.6
	MIN	13	33	33	33	20	20	26	32	33	33	29	28	18	18	19	28	25	14	14	14	13	14	14	27	31	33	32	18	19	30	24	23.8
PIERCE	MAX		34	35	36	40			35	37	38	34	34				32	30	33	32				33								
	MIN			30	31	10				27	26	29	25				[illegible]	13	4	4				8								
POWELL	MAX	36	39	35	42	38	38	31	33	33	37	36	37	28	28	34	34	28	32	28	30	30	31	27	34	33	39	39	32	31	36	30	33.5
	MIN	9	32	31	31	18	16	22	31	31	31	28	25	[illegible]	6	18	19	16	5	5	6	7	7	8	25	29	31	29	19	19	28	18	19.5
SHOUP	MAX	34	39	35	40	38	35	37	37	40	39	37	35	29	31	43	43	36	28	23	28	24	27	32	33	37	37	37	33	35	35	30	34.4
	MIN	12	31	30	27	26	22	29	32	32	32	30	26	15	18	23	26	23	15	12	11	11	10	22	25	30	31	30	20	26	25	19	23.3
STANLEY	MAX																																
	MIN																																
TAYLOR RANCH	MAX	30	35	40	36	49	32	36	39	42	39	39	33	33	27	28	44	35	31	22	26	26	22	29	31	37	37	39	34	27	34	31	33.6
	MIN	10	30	30	27	26	24	29	33	32	30	25	26	15	17	17	25	23	15	13	13	13	13	20	23	27	29	27	13	16	20	21	22.0
WALLACE WOODLAND PARK	MAX	34	45	50	46	44	33	33	35	41	42	39	34	29	28	35	35	24	31	31	38	36	40	33	35	35	39	39	35	36	43	32	36.5
	MIN	14	34	38	38	22	22	24	26	31	31	29	26	12	14	17	[illegible]	4	18	16	12	15	15	25	25	33	33	31	25	26	30	17	22.8
WARREN	MAX	36	44	47	43	35	40	37	42	41	39	38	26	20	22	30	30	33	35	32	32	34	30	35	38	35	37	35	28	45	38	21	34.8
	MIN	21	29	24	33	10	16	31	31	17	24	8	18	1	- 2	15	15	[illegible]	- 3	- 3	- 6	0	2	15	22	13	20	19	- 1	20	18	10	13.6
YELLOW PINE 7 S	MAX	35	41	44	50	41	32	38	40	46		45	39	29	23	27	33	33	34	37	35	34	38	32	38	40	37	37	32	29	40	27	36.2
	MIN	9	34	22	25	17	17	28	32	22		19	19	9	7	[illegible]	26	11	6	5	[illegible]	4	10	13	23	22	21	25	7	[illegible]	22	13	16.2
• • •																																	
SOUTHWESTERN VALLEYS 05																																	
BOISE 7 N	MAX	50	53	55	54	45	42	48	54	45	41	38	40	25	27	34	36	34	33	34	32	32	34	37	40	40	47	37	37	45	45	29	40.1
	MIN	36	41	37	45	28	31	36	38	34	27	26	18	17	8	26	26	17	16	17	17	15	12	21	30	24	28	23	28	29	22	19	25.5
BOISE LUCKY PEAK DAM	MAX	43	50	49	54	44	43	46	54	46	38	44	34	32	28	35	31	35	35	28	32	23	30	40	41	40	47	41	38	47	34	34	39.2
	MIN	30	32	34	35	28	27	34	36	37	31	30	31	20	5	5	24	12	15	16	11	14	17	19	24	30	34	26	27	28	29	21	24.6
BOISE WSO AP	MAX	52	54	55	57	42	43	51	48	38	36	42	36	28	29	35	29	26	24	24	23	21	24	31	37	34	45	38	37	42	39	33	37.2
	MIN	36	36	38	41	31	35	38	35	34	34	30	20	15	2	21	21	11	9	16	14	17	20	16	30	31	32	28	25	32	25	20	25.6
BRUNEAU	MAX	58	54	55	61	61	41	49	55	43	37	38	45		35	43	44	38	35	28	25	26	30	34	44	37	42	44	39	43	42	45	42.4
	MIN	31	29	32	38	35	35	32	27	28	32	32		25	20	25	24	20	14	19	20	22	23	25	28	28	29	29	21	28	26	21	26.6
CALDWELL	MAX	60	60	60	63	63	38	40	41	40	40	38	37	35	32	36	35	31	27	23	22	23	24	32	34	34	40	43	40	43	41	36	39.1
	MIN	33	38	33	44	30	32	34	34	34	33	32	31	22	14	28	25	15	17	17	18	19	19	20	27	30	31	29	25	30	31	26	27.5
CAMBRIDGE	MAX	38	40	38	40	36	37	37	36	32	31	31	35	31	26	27	28	24	15	18	13	12	22	30	35	38	36	38	32	35	37	34	31.0
	MIN	19	22	19	20	14	26	31	31	21	23	24	26	15	- 1	17	19	3	- 4	- 5	- 5	- 5	4	15	25	31	30	25	12	26	25	11	16.6
COUNCIL	MAX	40	47	43	48	47	36	40	45	48	37	32	36	34	28	32	30	29	28	29	27	30	24	31	34	34	34	38	36	34	38	38	35.7
	MIN	20	36	22	30	23	29	32	34	23	24	29	27	18	10	25	13	[illegible]	4	[illegible]	1	4	6	15	28	33	32	25	30	32	30	18	21.3
DEER FLAT DAM	MAX																																
	MIN																																
EMMETT 2 E	MAX	52	56	54	59	56	39	43	40	40	37	38	37	33	30	32	27	24	24	20	20	22	24	39						39	40	41	37.2
	MIN	35	37	32	36	28	33	36	34	32	32	33	31	23	9	24	24	13	13	15	14	19	17	19						37	28	22	26.0
GLENNS FERRY	MAX	41	50	46	45	40	43	48	55	59	36	42	38	37	34	39	40	40	42	30	31	33	32	38	39	40	43	42	38	42	40	38	40.7
	MIN	18	21	23	27	35	35	34	30	29	30	31	35	26	18	19	28	19	18	19	19	21	24	26	28	30	32	33	23	25	29	26	26.2
GRAND VIEW 2 W	MAX	60	60	55	65	62	41	46	51	47	41	38	43	36	38	39	45	42	35	30	26	27	32	33	45	43	41	44	39	43			43.0
	MIN	31	28	25	34	33	32	32	26	28	31	30	30	23	17	21	21	18	13	17	19	20	21	20	27	27	29	26	20	26			25.0
KUNA 2 NNE	MAX	55	56	57	58	58	38	50	45	38	37	36	36	32	30	34	34	29	24	24	25	24	25	32	37	38	40	40	38	40	38	33	38.1
	MIN	34	32	32	40	27	32	34	29	28	34	31	29	21	9	25	21	17	13	16	12	18	20	19	29	29	31	27	23	31	28	22	25.6
MOUNTAIN HOME	MAX	44	52	54	53	46	44	51	60	55	36	34	33	30	31	35	30	36	38	36	33	28	33	38	32	38	42	38	35	39	36	33	39.5
	MIN	17	30	31	32	31	34	34	32	31	26	29	30	24	12	12	22	15	18	12	13	17	21	22	23	28	29	29	24	26	25	21	24.2
OLA 4 S	MAX	43	50	48	51	50	37	40	54	45	36	37	36	30	24	31	34	29	26	30	26	22	27	33	36	36	36	38	34	37	38	35	36.4
	MIN	18	35	16	26	22	32	34	34	24	29	27	25	24	- 5	20	18	- 2	1	2	2	0	8	16	27	21	31	27	17	31	23	13	19.2

SEE REFERENCE NOTES FOLLOWING STATION INDEX

DAILY TEMPERATURES

IDAHO
DECEMBER 1975

STATION		DAY OF MONTH 1	2	3	4	5	6	7	8	9	10	11	12	13	14	15	16	17	18	19	20	21	22	23	24	25	26	27	28	29	30	31	AVERAGE
PARMA EXPERIMENT STA	MAX	45	61	59	53	64	41	40	41	40	40	37	35	33	32	28	33	35	21	18	19	20	21	24	31	34	33	38	41	35	35	38	36.3
	MIN	23	31	27	29	26	27	33	32	34	33	30	29	17	9	11	23	12	11	12	11	12	13	8	15	28	30	26	22	27	28	24	22.4
PAYETTE	MAX	41	47	41	55	53	39	41	42	38	38	37	36	36	31	32	31	26	20	16	20	26	26	30	34	35	37	40	35	35	42	38	35.4
	MIN	24	31	21	29	24	27	35	32	33	33	31	31	16	2	22	23	9	9	8	14	16	16	9	10	32	32	23	21	21	31	22	22.2
SWAN FALLS POWER HOUSE	MAX	63	61	53	64	64	42	46	45	44	38	38	39	35	32	37	39	35	35	34	28	26	27	32	44	38	42	44	40	43	42	36	41.5
	MIN	34	36	34	42	34	34	37	34	32	35	33	33	28	20	29	25	21	18	20	22	21	23	24	30	30	32	32	27	34	30	28	29.4
WEISER 2 SE	MAX																																
	MIN																																
▪ ▪ ▪																																	
SOUTHWESTERN HIGHLANDS 06																																	
HOLLISTER	MAX	52	56	55	52	52	49	54	56	59	55		44	27	25	38	39	36	37	41	47	46	42	41	43	42	46	44	37	44	42	28	44.3
	MIN	31	34	40	39	31	39	33	35	33	35		25	19	14	15	30	22	15	19	21	28	28	23	27	27	30	24	19	31	21	15	26.8
REYNOLDS	MAX	46	55	61	61	58	35	45	54	53	53	36	38	32	31	36	41	41	37	35	37	34	36	33	40	50	43	50	38	36	49	33	42.8
	MIN	32	42	32	35	30	30	33	35	28	25	26	28	22	14	16	35	18	15	14	12	11	11	20	25	28	29	30	22	22	28	23	24.9
THREE CREEK	MAX	49	55	59	53	49	58	53	55	58	51	39	39	24	24	39	38	38	36	39	49	48	41	37	40	41	46	44	38	45	43	26	43.7
	MIN	36	29	25	29	25	30	27	27	26	25	21	20	4	7	5	26	14	5	7	8	17	16	27	23	23	22	17	13	27	18	8	19.6
▪ ▪ ▪																																	
CENTRAL PLAINS 07																																	
BLISS	MAX	45	45	41	45	51	43	50	55	49	47	36	40	30	30	35	39	40	40	33	46	34	30	33	36	35	40	39	36	37	36	35	39.7
	MIN	25	30	26	27	31	32	33	33	34	26	30	28	23	10	23	30	20	13	15	14	20	21	23	26	28	30	28	20	25	30	22	25.0
BURLEY FAA AP	MAX	50	54	53	57	47	49	52	56	59	52	39	44	27	25	36	39	34	36	44	40	44	39	37	38	39	42	36	36	35	37	28	42.1
	MIN	36	27	24	35	34	34	33	32	28	26	23	23	22	17	23	29	17	16	16	18	21	18	20	27	31	24	23	13	26	21	16	24.3
CASTLEFORD 2 N	MAX																																
	MIN																																
HAZELTON	MAX	47	55	50	51	48	53	50	56	54	46	39	42	28	26	38	39	34	36	39	41	43	40	35	40	41	40	40	35	34	34	30	41.4
	MIN	30	32	26	26	29	35	30	29	29	26	22	24	19	15	21	30	16	15	18	18	20	20	19	21	25	25	27	15	23	24	16	23.4
JEROME	MAX	47	57	46	52	42	50	52	59	55	47	40	40	39	29	41	40	34	40	43	46	48	39	33	39	35	39	37	37	34	35	33	42.2
	MIN	20	28	31	29	31	34	32	34	31	30	27	29	22	13	13	27	20	19	19	23	26	27	23	25	29	29	29	19	19	26	21	25.3
MINIDOKA 10 WNW	MAX	37	44	48	48	50	40	47	49	54	52	50	39	42	26	27	36	38	32	32	39	40	42	40	31	34	34	40	35	34	35	31	39.5
	MIN	7	24	25	24	27	32	31	30	29	28	23	26	21	12	14	25	14	13	12	14	15	18	20	24	27	26	29	13	13	24	15	21.1
MINIDOKA DAM	MAX	46	50	50	57	51	48	51	55	48	50	39	45	29	25	36	38	35	33	34	36	35	35	36	36	39	41	41	34	33	41	27	40.5
	MIN	30	29	30	33	33	33	32	31	33	28	22	28	21	15	16	30	15	18	19	19	24	22	21	27	28	29	29	15	21	26	17	25.0
PAUL 1 ENE	MAX	40	46	52	49	56	43	50	50	55	52	41	44	43	26	28	36	38	34	35	38	40	43	39	34	37	37	41	33	35	38	30	40.7
	MIN	13	32	25	23	32	29	29	31	27	26	21	21	18	14	12	23	16	14	14	12	18	20	18	21	26	27	26	13	10	22	14	20.9
PICABO	MAX	45	47	46	47	50	42	46	46	49	46	34	36	35	18	34	36	30	32	37	40	40	38	35	30	30	36	33	30	32	30	27	37.3
	MIN	2	9	27	23	23	27	30	26	25	25	20	21	17	5	5	6	5	6	10	12	16	15	15	17	22	24	24	5	5	8	10	15.5
RICHFIELD	MAX	42	46	45	46	44	41	45	50	50	44	34	36	30	26	30	33	30	35	39	41	43	39	34	32	31	36	35	32	30	32	27	37.4
	MIN	21	27	26	25	28	31	32	29	30	26	27	22	20	14	16	27	15	14	16	16	20	20	22	24	28	26	26	9	17	24	11	22.2
SHOSHONE 1 WNW	MAX	42	50	46	47	43	42	48	52	54	49	37	39	27	25	31	30	32	38	42	44	43	40	30	39	37	38	37		32	30	29	39.1
	MIN	19	26	28	29	29	32	30	32	31	30	28	25	17	11	18	15	19	18	21	21	25	15	22	25	29	29	25		14	15	15	23.1
TWIN FALLS 3 SE	MAX	46	54	60	52	55	46	50	55	60	55	47	48	45	39	32	40	42	36	36	40	43	45	38	37	41	36	41	37	39	36	35	44.1
	MIN	20	39	29	29	32	34	33	36	30	30	27	29	22	17	18	30	22	17	15	18	19	20	22	25	30	25	29	23	23	27	20	25.5
TWIN FALLS WSO	MAX	43	52	54	51	54	44	49	52	57	54	45	46	45	27	32	39	40	34	37	40	41	44	39	36	41	35	41	36	36	36	32	42.3
	MIN	19	36	29	29	31	31	32	34	30	30	26	34	21	17	18	31	22	19	20	20	22	21	21	25	28	24	28	17	20	26	20	25.2
▪ ▪ ▪																																	
NORTHEASTERN VALLEYS 08																																	
CHALLIS	MAX	48	50	49	52	35	34	44	46	45	47	40	30	29	36	41	40	38	34	29	29	30	29	29	33	33	32	29	23	30	30	20	35.9
	MIN	7	36	25	25	24	26	28	31	25	25	22	23	10	11	20	24	20	11	8	7	8	7	7	17	16	22	23	7	17	20	7	18.0
CHILLY BARTON FLAT	MAX	46	50	47	48	41	44	45	49	45	40	34	34	23	23	32	33	33	36	38	37	38	34	37	32	38	29	30	28	29	29	21	36.2
	MIN	8	21	10	13	24	25	25	27	20	22	20	20	10	9	5	19	12	6	4	1	5	2	7	12	17	17	14	-1	10	8	0	12.6
GIBBONSVILLE	MAX	34	40	45	48	46	36	37	41	45	45	34	32	28	35	40	40	37	34	33	29	29	29	32	32	34	34	34	32	33	30	23	35.5
	MIN	10	29	24	24	15	15	24	32	34	30	26	20	[illegible]	0	14	14	11	3	1	0	2	1	12	22	22	24	22	5	14	23	5	15.7
LEADORE 2	MAX	42	51	41	50	44	33	42	47	45	45	42	35	18	38	37	33	32	32	33	36	36		32	32	38		30		33	35	20	36.0
	MIN	12	31	25	29	11	17	19	22	26	21	22	16	2	[illegible]	3	15	11	3	2	0	2		3	10		11	16		21	17	-5	13.1
MACKAY RANGER STATION	MAX	43	46	43	42	43	40	44	36	36	39	30	35	28	22	17	31	33	33	40	37	39	39	37	26	30	29	30	29	22	29	22	33.9
	MIN	11	14	18	14	26	25	27	25	23	23	19	28	13	7	[illegible]	10	8	[illegible]	6	12	14	10	12	12	13	19	15	10	7	18	3	14.5
MACKAY 4 NW	MAX	45	47	40	50	45		45	47	44	40	32	34	24	27	26	31	31	35	39	38	39	33	38	27	38		34	30	26	27	21	35.0
	MIN	10	26	15	18	27		28	31	24	25	20	23	11	6	4	12	16	6	10	[illegible]	9	9	12	12	20		19	4	[illegible]	9	5	14.6
MAY	MAX	36	48	48	55	37	37	43	47	48	44	39	35	30	42	37	38	36	33	32	31	34	31	32	38	36	37	35	35	36	37	27	37.9
	MIN	11	14	21	24	22	24	26	29	24	23	22	27	8	17	21	16	8	8	5	3	6	2	11	14	16	22	17	11	8	[illegible]	5	15.1
SALMON 1 N	MAX	38	53	44	54	49	35	40	40	36	35	41	36	27	30	42	36	41	32	30	27	27	26	29	34	34	36	38	32	33	36	28	36.1
	MIN	10	25	27	27	21	22	26	30	31	30	31	25	14	12	20	27	21	17	18	7	8	7	14	22	22	27	24	15	23	18	16	20.5
▪ ▪ ▪																																	
UPPER SNAKE RIVER PLAINS 09																																	
ABERDEEN EXP STATION	MAX	39	43	49	49	52	42	47	49	54	38	49	40	44	29	28	34	36	34	34	39	40	40	40	30	36	33	39	35	30	35	30	39.3
	MIN	6	35	26	26	31	33	35	33	25	26	25	29	21	9	19	26	17	12	13	13	15	15	19	24	25	27	28	15	12	20	15	21.8
AMERICAN FALLS 1 SW	MAX	45	50	47	52	49	46	50	53	50	49	49	44	30	26	31	36	36	32	35	37	37	36	36	32	36	41	41	33	29	36	29	39.8
	MIN	26	32	27	28	35	34	35	33	27	27	24	29	22	17	16	29	22	16	16	16	20	18	23	25	30	28	29	16	19	26	19	24.6
ARCO 3 SW	MAX	43	43	44	49	44	40	38	39	37	36	34	33	30	28	28	34	32	34	37	35	39	35	29	27	26	30	29	33	31	34	25	34.7
	MIN	10	19	17	18	24	27	25	26	23	24	28	17	10	6	1	6	[illegible]	1	5	4	6	7	8	9	9	10	7	6	2	17	[illegible]	12.3

SEE REFERENCE NOTES FOLLOWING STATION INDEX

DAILY TEMPERATURES

IDAHO
DECEMBER 1975

STATION		DAY OF MONTH 1	2	3	4	5	6	7	8	9	10	11	12	13	14	15	16	17	18	19	20	21	22	23	24	25	26	27	28	29	30	31	AVERAGE
ASHTON	MAX	34	49	45	46	38	36	35	34	40	39	32	38	30	17	26	29	24	30	33	34	35	32	27	26	30	32	27	18	27	27	17	31.8
	MIN	7	31	21	20	27	27	31	30	27	24	27	24	15	- 8	11	14	- 6	2	4	9	11	11	19	18	22	26	0	- 5	[illegible]	17	[illegible]	15.1
BLACKFOOT 2 SSW	MAX	44	50	50	55	45	47		49	49	46	45	43	29		33	40	33	33	37	40		40	34	33	35	36	39	35	32	36	29	39.9
	MIN	32	37	25	27	26	34		33	27	26	27	27	22		19	28	17	11	12	20		13	13	13	30	24	27	15	15	26	11	22.8
CRATERS OF THE MOON NM	MAX	39	42	50	48	43	42	41	41	48	43	37	33	25	20	26	37	33	32	35	37	43	34	36	29	36	31	32		29	30	26	35.9
	MIN	23	27	23	22	22	27	32	28	23	25	21	24	15	3	7	12	7	9	13	11	15	13	12	11	15	25	20		5	12	[illegible]	16.8
DUBOIS EXP STATION	MAX	32	35	42	42	39	34	34	35	38	35	34	34	27	18	22	21	28	31	32	36	41	36	28	26	26	29	31	26	23	28	17	31.0
	MIN	9	29	27	26	26	27	32	33	32	30	29	27	15	4	9	6	2	[illegible]	10	12	14	14	14	20	18	24	16	3	15	16	[illegible]	17.8
FORT HALL INDIAN AGNCY	MAX	46	53	50	54	50	47	49	52	47	50	46	44	30	30	34	36	34	35	40	43	42	42	35	32	36	[illegible]	39	31	29	37	29	40.6
	MIN	22	22	21	29	35	35	31	35	24	24	24	28	[illegible]	3	12	30	19	12	12	11	14	13	20	25	29	19	28	12	12	24	13	20.7
HAMER 4 NW	MAX	34	39	38	46	43	37	38	37	42	35	34	40	34	26	26	27	26	28	36		37	36	32	28			37	32	29	31	22	33.9
	MIN	- 5	12	4	[illegible]	19	18	25	25	26	15	24	22	13	-10	5	8	-10	- 6	- 6		- 5	16	7	15			9	-11	- 3	15	- 9	7.6
IDAHO FALLS 2 ESE	MAX	40	48	40	52	46	44	47	45	38	41	36	41	29	24	31	36	29	35	39	39	42	38	29	30	33	35	36	29	27	36	29	36.9
	MIN	12	36	19	22	34	33	36	31	29	25	25	27	21	4	15	24	16	10	11	11	13	12	18	25	21	21	24	12	11	22	10	20.3
IDAHO FALLS FAA AP	MAX	40	44	37	49	41	43	46	40	37	41	36	41	24	21	30	32	26	32	35	38	37	36	27	28	28	35	35	24	26	28	19	34.1
	MIN	30	26	20	20	33	33	36	30	27	25	28	22	16	4	20	14	13	10	11	11	14	12	18	24	23	26	12	11	15	18	10	19.7
IDAHO FALLS 46 W	MAX	41	47	38	49	44	42	46	43	37	39	33	39	33	35	29	38	29	32	36	38	40	39	30	30	27	34	36	22	29	33	25	35.9
	MIN	27	30	24	18	29	32	35	30	30	26	28	33	21	5	13	18	5	2	2	2	5	3	10	21	22	25	22	1	8	22	- 2	17.6
MALTA 2 E	MAX	52	55	58	53	52	50	55	56	55	50	43	40	30	30	35	42	38	40	42	36	42	42	36	37	43	42	38	36	33	31	26	42.5
	MIN	28	29	27	30	36	37	30	30	28	31	30	30	20	9	25	29	18	10	13	13	12	18	24	22	30	25	20	13	20	25	10	23.3
MASSACRE ROCKS ST PK	MAX	49	55	54	61	54	48	53	56	45	50	39	46	28	24	39	37	38		37	45	39	39	36	36		43			33	40	28	42.7
	MIN	37	30	28	28	29	33	31	33	24	23	28	26	21	14	15	25	16		13	14	17	16	23	26				13	19	22	18	23.0
POCATELLO WSO AP	MAX	47	52	56	54	47	47	50	53	42	50	41	45	26	24	34	36	35	35	39	42	42	41	31	35	34	40	39	32	32	38	25	40.1
	MIN	34	38	29	34	37	37	37	33	27	28	28	25	21	8	24	28	18	14	15	13	17	17	25	26	30	27	26	16	19	23	15	24.8
ST ANTHONY 1 WNW	MAX	31	39	45	43	45	36	37	40	37	35	41	37	39	26	23	29	29	22	27	32	34	32	32	28	28	29	55	36	26	34	33	33.5
	MIN	- 2	29	17	17	20	25	35	33	31	22	24	30	20	- 8	2	19	- 2	- 1	5	7	5	[illegible]	9	16	24	10	22	- 1	1	21	1	14.2
SUGAR	MAX	38	46	40	45	42	37	43	41	35	44	38	42	26	22	29	35	26	31	34	38	39	34	30	28	31	36	36	28	28	31	21	34.6
	MIN	[illegible]	35	15	13	29	28	34	34	28	23	30	26	15	- 1	12	22	1	7	7	8	12	10	16	25	24	27	23	3	12	21	3	17.7
EASTERN HIGHLANDS 10																																	
ARBON 2 NW	MAX	45	42	40	40	41	38	40	45	44	42	40	38	32	27	25	36	36	40	38	36	39	40	32	30	39	35	36	34	30	28	22	36.5
	MIN	20	30	28	26	34	34	32	32	30	31	28	26	18	12	12	20	17	12	11	14	18	19	20	25	28	28	23	10	18	19	10	22.1
CONDA	MAX	32	39	45	45	44	40	40	42	41	47			38	23	18	25	28	26	25	24	31	29	28	31	30	33	31	25	22	31	25	32.3
	MIN	7	32	23	23	33	34	34	35	30	21			9	2	0	12	14	2	[illegible]	3	3	11	16	21	25	16	17	[illegible]	2	19	[illegible]	15.4
DRIGGS	MAX	43	45	50	46	38	42	44	51	48	43	37	35	21	23	26	27	29	36	37	37	36	31	30	30	33	36	33	24	28	32	24	35.3
	MIN	20	35	27	33	31	28	31	35	28	33	31	16	- 5	12	20	2	6	5	6	10	15	17	19	20	21	27	21	- 6	9	20	- 2	18.2
GRACE	MAX	36	44	48	44	44	43	40	42	47	48		42	33	24	23	31	34	30	35	38	38	39	33		34	34	34	30	27		27	35.5
	MIN	15	36	25	27	34	34	34	33	27	29		24	18	[illegible]	16	22	10	8	8	8	13	13	18		28	22	28	3	9		2	19.6
HENRY	MAX	33	40	45	45	46	44	43	43	40	45	46	40	36	22	18	25	30	27	22	21	27	30	29	29	30	33	35	25	17	30	24	32.9
	MIN	[illegible]	32	26	16	22	33	34	35	26	19	20	26	- 1	-19	-15	12	10	- 4	- 8	- 9	- 3	1	7	16	24	12	15	-15	-12	16	-13	10.0
IDAHO FALLS 16 SE	MAX	42	45	47	45	43	40	46	48	47	47	38	41	24	21	30	32	30	32	36	38	40	38	32	34	35	35	36	24	28	38	33	36.9
	MIN	24	35	28	30	34	34	36	36	30	31	31	23	17	- 3	15	25	10	7	10	9	11	16	16	25	22	21	12	- 5	11	19	- 6	19.5
ISLAND PARK DAM	MAX	33	34	43	43	33	39	36	33	48	37	35	45	30	15	18	24	26	22	25	22	23	25	28	24	26	29	28	26	29	25	24	29.9
	MIN	-17	21	24	15	16	25	32	32	32	26	28	27	14	-21	-15	12		-10	-11	-12	-10	-10	- 1	10	16	18	16		- 9	11	-11	8.6
KILGORE	MAX	31	32	41	42	35	34	33	33	38	36	31	32	24	10	19	24	16	27	29	30	34	26	26	24	25	27	28	20	24	25	15	28.1
	MIN	5	27	28	11	11	18	30	30	30	23	26	23	9	- 4	7	7	- 6	- 7	- 5	- 7	- 1	- 6	0	8	12	21	12	-14	10	12	-15	9.5
LIFTON PUMPING STATION	MAX	46	49	41	41	45	49	45	46	45	38	40	38	25	22	32	35	30	29	26	32	31	27	31	34	35	35	36	26	31	30	18	35.1
	MIN	29	23	18	11	22	30	25	31	23	20	19	23	10	6	12	20	9	7	10	12	10	10	19	19	21	14	13	5	6	7	[illegible]	15.6
MALAD	MAX	40	45	45	43	40	45	45	41	44	42	37	40	27	27	27	34	31	29	33	34	30	36	28	30	34	36	35	30	30	28	24	35.2
	MIN	26	24	17	17	29	29	26	29	22	22	22	25	18	10	15	20	13	11	9	8	10	10	18	25	29	28	17	8	11	18	5	18.4
MALAD CITY	MAX	44	42	40	35	40	45	40	40	44	41	37	41	35	30	30	33	33	31	32	33	30	34	28	32	37	38	35	30	31	30	28	35.5
	MIN	24	22	13	11	21	32	22	31	17	19	16	30	16	7	7	26	9	7	3	4	6	6	22	25	28	30	28	[illegible]	10	22	2	16.8
MONTPELIER RANGER STA	MAX	35	44	48	43	43	40	44	43	43	47	47	40	37	22	20		30	30	30	28	30	29		32	33	34	33	30	25	29	28	35.1
	MIN	4	32	16	14	14	30	28	31	26	20	20	25	10	12	[illegible]		11	3	7	8	8	7	15		25	13	22	1	5	11	3	14.7
OAKLEY	MAX	49	54	54	52	43	52	55	57	53	52	43	44	30	27	36	38	37	37	46	48	48	42	41	41	45	44	42	39	43	37	27	43.7
	MIN	31	32	31	34	34	36	32	34	34	34	28	26	19	12	12	21	20	13	19	24	28	25	24	26	30	29	27	17	26	25	16	25.8
PALISADES DAM	MAX	42	49	47	45	44	41	44	43	49	49	44	41	40	33	29	32	32	28	29	29	30	31	31	31	34	35	38	28	29	34	25	36.6
	MIN	21	37	30	27	37	35	36	35	35	31	32	33	19	[illegible]	15	25	13	13	14	15	15	18	22	25	29	27	27	3	12	20	7	22.9
PRESTON SUGAR FACTORY	MAX	35	44	51	43	44	41	48	42	43	47	45	41	41	28	23	31	34	35	32	28	29	30	33	32	32	37	37	35	30	31	29	36.5
	MIN	10	26	16	11	15	30	23	25	23	22	2:	25	18	[illegible]	4	19	6	5	4	- 2	2	9	16	18	24	24	25	6	10	17	3	14.8
STREVELL	MAX										47	39	43	33	26	29	40	36	35	33	29	30		40	31	38	33	35	32	30	30	23	
	MIN										31	28	31	19	6	7	17	16	14	16	15	21		22	20	22	27	28	23	18		11	
SWAN VALLEY	MAX	44	51	43	45	43	40	43	42	50	45	44	41	30	21	26	30	30	28	31	32	33	33	31	30	33	34	37	25	30	33	22	35.5
	MIN	6	25	22	24	34	33	34	34	30	28	27	24	19	4	16	25	12	10	10	15	15	18	20	25	29	25	13	- 3	8	21	4	19.6
TETONIA EXP STATION	MAX	36	46	47	49	43	38	41	40	49	45	36	38	26	20	28	27	27	31	36	40	35	35	25	27	29	33	36	24	28	33	18	34.4
	MIN	17	34	25	26	27	28	33	30	29	26	26	24	16	- 5	12	18	- 2	5	5	[illegible]	13	13	18	21	22	24	14	- 3	10	17	- 1	17.1

SEE REFERENCE NOTES FOLLOWING STATION INDEX

DAILY SOIL TEMPERATURES

IDAHO
DECEMBER 1975

STATION	DEPTH (IN)	TIME	DAY OF MONTH 1	2	3	4	5	6	7	8	9	10	11	12	13	14	15	16	17	18	19	20	21	22	23	24	25	26	27	28	29	30	31	AVERAGE
ABERDEEN EXP STA																																		
	4	MAX	31	33	39	38	39	37	43	40	43	35	38	35	37	33	31	31	32	30	29	29	30	28	28	29	30	30	30	30	29	29		33.2
		MIN	31	31	33	33	35	36	35	35	34	33	34	35	32	31	30	31	30	26	25	24	25	25	24	27	26	28	28	27	27	27	-	29.9
KUNA 3 E																																		
	4	MAX	37	36	38	40	41	41	41	41	41	41	41	41	41	38	38	38	37	37	37	36	35	36	35	35	35	35	35	35	35	35	35	37.6
		MIN	36	36	36	M	40	40	40	40	40	40	40	40	38	37	37	37	36	36	36	35	35	35	35	35	35	35	35	35	35	35	35	36.9
	8	MAX	43	42	43	45	46	45	45	45	45	45	46	46	46	45	44	44	43	43	43	42	41	42	42	41	41	41	41	41	41	41	41	43.2
		MIN	42	42	42	42	45	44	44	44	44	44	45	46	45	44	43	43	41	42	42	41	41	41	41	41	41	41	41	41	41	41	41	42.5
MOSCOW-UNIV OF IDAHO																																		
	2	MAX	25	31	34	35	34	29	28	35	34	32	30	28	28	28	27	27	27	27	27	27	26	26	26	26	26	26	26	26	27	27	28.1	
		MIN	25	25	31	34	29	27	27	27	30	21	28	28	27	27	27	27	27	27	26	26	26	26	26	26	26	26	26	26	26	27	26.9	
	4	MAX	27	31	33	34	33	30	28	33	33	31	31	29	29	28	28	28	28	28	28	27	27	26	26	26	26	26	26	26	27	27	28.6	
		MIN	27	27	31	33	30	28	28	28	31	30	29	29	28	28	28	28	28	28	27	27	26	26	26	26	26	26	26	26	26	27	27.7	
TWIN FALLS WSO																																		
	4	MAX	34	39	43	40	39	39	43	42	44	42	40	37	37	33	32	33	35	32	31	30	30	31	31	31	31	30	31	31	31	32	32	35.0
		MIN	33	34	35	34	34	36	36	35	36	35	34	34	33	32	32	32	32	30	30	29	29	29	30	30	30	30	30	30	30	31	30	32.1
	8	MAX	39	40	40	40	40	40	42	43	42	42	42	41	41	41	41	40	38	38	38	38	39	39	37	36	36	36	36	36	36	36	36	38.9
		MIN	39	39	39	40	40	40	40	42	42	42	41	41	41	41	40	38	38	38	38	37	37	36	36	36	36	36	36	36	36	36	36	38.5

SEE REFERENCE NOTES FOLLOWING STATION INDEX

SNOWFALL AND SNOW ON GROUND

STATION		DAY OF MONTH																												
		1	2	3	4	5	6	7	8	9	10	11	12	13	14	15	16	17	18	19	20	21	22	23	24	25	26	27	28	29	30	31
PANHANDLE 01																																
BONNERS FERRY 1 SW	SNOWFALL	T						3.0	2.0				T		.5	3.0							1.0	.5	.8							T
	SN ON GND	7						3	3						1	3	-	-	-	-	2	-	2	3	3							T
COEUR D'ALENE 1 E	SNOWFALL	3.0						1.2				T	T										T	T								.3
	SN ON GND	6	T					1	T			T	T										T	T	T							
PORTHILL	SNOWFALL	-	-	-	-	-	-	-	-	-	-	-	-	-	-	-	-	-	-	-	-	-	-	-	-	-	-	-	-	-	-	-
	SN ON GND	5					2	4							2	1	1	1	1	1	1	1	1	1	1	T			1		1	1
PRIEST RIVER EXP STA	SNOWFALL							3.0				T	.3		1.0								1.0	.2	1.0	1.0	1.0		.3			
	SN ON GND	10	3					3	2	1		T	T	T	1	1	1	1	1	1	1	1	2	2	3	2	3	2	2	1	1	1
SANDPOINT EXP STATION	SNOWFALL	1.0						2.0							T								.5	T								T
	SN ON GND	9	T	T				2							T	T	T	T					1	1							T	2
NORTH CENTRAL PRAIRIES 02																																
COTTONWOOD	SNOWFALL	-	-	-	-	-	-	-	-	-	-	-	-	-	-	-	-	-	-	-	-	-	-	-	-	-	-	-	-	-	-	-
	SN ON GND	-	-	-	-	-	-	-	-	-	-	-	-	-	-	-	-	-	-	-	-	-	-	-	-	-	-	-	-	-	-	-
NEZPERCE	SNOWFALL	T			1.0		T	T					1.0	1.5		1.0							.5							1.0	3.0
	SN ON GND	2	T	T	1	1	1	T	T				1	3	3	3	2	2	2	2	2	2	2	2	1	T	T	T	T	T	1	4
POTLATCH 3 NNE	SNOWFALL							1.0						2.0															1.0			
	SN ON GND	5	-	-	-	-	-	-	-	-	-	-	-	-	-	-	-	-	-	-	-	-	-	-	-	-	-	-	-	-	-	-
NORTH CENTRAL CANYONS 03																																
LEWISTON WSO AP	SNOWFALL						T						.4	1.0		T							T	T						T	T	
	SN ON GND	T												T	1	T															T	T
	WTR EQUIV																															
CENTRAL MOUNTAINS 04																																
ANDERSON DAM	SNOWFALL	5.5												1.0		1.0											1.0	1.0			2.0	
	SN ON GND	16	14	10	10	8	7	6	5	3	2	2	2	3	3	3	3	3	3	3	3	3	2	2	2	1	2	2	2	1	3	3
ARROWROCK DAM	SNOWFALL	10.0											T	1.0	2.0		3.0													1.0	T
	SN ON GND	18	12	8	8	6	5	4	3	2	2	2	1	2	4	3	5	4	4	3	3	3	3	3	3	2	2	2	1	1	2	2
AVERY RANGER STA 2	SNOWFALL						.6	1.8							1.6									.3	.3			.2			2.1	4.4
	SN ON GND	18	11	9	6	6	7	9	9	8	8	8	8	8	10	10	10	10	10	10	10	9	8	8	8	8	8	8	8	8	10	15
CASCADE 1 NW	SNOWFALL	3.0				T	2.0						2.0	1.0		T	T						T	T	T	T	T	1.0	T	T	2.0	T
	SN ON GND	6	4	2	1	T	2	T	T	T	T	T	2	2	2	2	2	2	2	2	2	2	2	2	2	1	1	2	2	2	4	4
CENTERVILLE ARBAUGH RH	SNOWFALL	.8											5.0														T				1.3	
	SN ON GND	18	11	11	11	11	11	11	11	11	11	11	14	14	14	14	14	14	14	14	14	14	14	14	14	14	14	14	13	13	14	14
COBALT	SNOWFALL	6.2				1.0	1.7	.3				.7	1.5	T												.5	T	2.0			2.8	T
	SN ON GND	12	9	7	7	7	9	7	6	6	6	6	8	8	8	7	7	7	7	7	7	7	7	7	7	7	7	9	8	9	11	11
ELK CITY	SNOWFALL	12.0				2.5	1.0	1.5				.2	3.0	2.2	.8	T	2.8							.5	T			T	3.0	T	1.0	5.0
	SN ON GND	24	14	12	9	10	9	10	8	8	8	8	4	10	10	10	13	12	12	12	12	12	12	12	12	11	11	10	13	11	13	18
FAIRFIELD RANGER STA	SNOWFALL	4.0			T				T			T	4.0	1.0												1.0	2.0		-		
	SN ON GND	11	9	8	7	5	5	5	3	3	3	3	7	8	6	6	5	5	5	5	5	5	5	5	5	5	6	8	2	2	2	2
FEATHERVILLE	SNOWFALL												.7	.3		3.0											3.0				.3	
	SN ON GND	-	-	-	-	-	-	-	-	-	-	-	-	-	-	-	-	-	-	-	-	-	-	-	-	-	-	-	-	-	-	-
HAILEY RANGER STATION	SNOWFALL	-	-	-	-	-	-	-	-	-	-	-	-	-	-	-	-	-	-	-	-	-	-	-	-	-	-	-	-	-	-	-
	SN ON GND	5	-	-	-	-	-	-	-	-	-	-	-	-	-	-	-	-	-	-	-	-	-	-	-	-	-	-	-	-	-	-
KETCHUM R S	SNOWFALL	6.0					1.0	T	T				5.0	1.0	T											T		.5			1.0	
	SN ON GND	12	-	10	8	7	8	7	6	-	-	-	10	10	10	10	10	8	8	8	8	8	8	7	7	5	6	6	6	-	6	6
LOWMAN	SNOWFALL	2.0					3.0						4.0	1.0		2.0											2.0			3.0		
	SN ON GND	14	11	9	8	8	11	8	7	5	5	4	8	9	9	11	11	11	11	11	11	11	11	10	8	8	10	10	9	9	12	12
MC CALL	SNOWFALL												2.0			2.0									1.0		3.0	2.0			4.0	1.0
	SN ON GND	18	14	13	12	11	10	9	9	9	8	9	10	10	10	11	11	11	11	11	11	11	11	11	11	11	14	15	15	15	19	19
PIERCE	SNOWFALL		-	-	-	-	-	-	-	-	-	-	-	-	-	-	-	-	-	-	-	-	-	-	-	-	-	-	-	-	-	-
	SN ON GND	-	-	-	-	-	-	-	-	-	-	-	-	-	-	-	-	-	-	-	-	-	-	-	-	-	-	-	-	-	-	-
POWELL	SNOWFALL	12.0				2.0	T	8.0	4.0	T		T	2.0	.5	1.0	.5	7.0							T	1.0			2.0	2.0	T	4.8	4.0
	SN ON GND	28	22	18	14	14	14	20	23	21	18	17	18	18	18	18	24	22	21	17	17	17	17	17	18	18	18	20	21	20	22	25
WARREN	SNOWFALL	3.0				2.0						.5	2.0	2.0		T	4.0											10.0			2.0	2.0
	SN ON GND	21	20	20	18	18	17	15	15	15	15	15	17	19	19	19	23	20	20	20	20	20	20	20	20	20	18	28	28	28	30	32
SOUTHWESTERN VALLEYS 05																																
BOISE WSO AP	SNOWFALL					T							1.0	1.4		.8	T	T		T	T	T	T	T						T	1.0	T
	SN ON GND	T											T	T	1	1	1	1	1	1	1	1	1	1	1	1	1	1			1	T
	WTR EQUIV																															
COUNCIL	SNOWFALL	4.0											3.0	2.5		1.0	T						T		T		1.5			T	T	T
	SN ON GND	13	5										3	5	5	5	5	5	5	5	5	5	5	5	5	5	6	4	4	4	4	4
GLENNS FERRY	SNOWFALL	5.0											-	T	-																	
	SN ON GND	-	-	-	-	-	-	-	-	-	-	-	-	-	-	-	-	-	-	-	-	-	-	-	-	-	-	-	-	-	-	-
PAYETTE	SNOWFALL	-	-	-	-	-	-	-	-	-	-	-	-	-	-	-	-	-	-	-	-	-	-	-	-	-	-	-	-	-	-	-
	SN ON GND	-	-	-	-	-	-	-	-	-	-	-	-	-	-	-	5	4	4	4	5	5	5	4	-	2	2	1	1	1	1
SOUTHWESTERN HIGHLANDS 06																																
REYNOLDS	SNOWFALL	-	-	-	-	-	-	-	-	-	-	-	-	-	-	-	-	-	-	-	-	-	-	-	-	-	-	-	-	-	-	-
	SN ON GND	-	-	-	-	-	-	-	-	-	-	-	-	-	-	-	-	-	-	-	-	-	-	-	-	-	-	-	-	-	-	-
THREE CREEK	SNOWFALL												.5	4.0		T	T						T					.5		3.0	1.0
	SN ON GND	T											1	4	3	2	2	2	T	T	T	T	T	T	T	T	T	1	T		3	4

SEE REFERENCE NOTES FOLLOWING STATION INDEX

SNOWFALL AND SNOW ON GROUND

STATION		DAY OF MONTH																												
		1	2	3	4	5	6	7	8	9	10	11	12	13	14	15	16	17	18	19	20	21	22	23	24	25	26	27	28	29	30	31
▪ ▪ ▪ CENTRAL PLAINS 07																																
BURLEY FAA AP	SNOWFALL												T	1.0	T	T									T						2.0	T
	SN ON GND	4	1											T	1	1	T	T													T	2
RICHFIELD	SNOWFALL													.5																	.5	
	SN ON GND	4	3	1	T	T	T							T	T	T	T	T	T												T	T
TWIN FALLS WSO	SNOWFALL	T				T								.8	.3										T						.3	
	SN ON GND	1	T											1	1	T	T								T						T	T
▪ ▪ ▪ NORTHEASTERN VALLEYS 08																																
GIBBONSVILLE	SNOWFALL	1.0					3.0	2.5				1.0	T		T	T									T	T	T	2.0		T	4.0	
	SN ON GND	39	30	16	14	14	17	19	18	18	17	18	19	19	18	18	18	18	18	18	19	19	19	18	18	18	18	18	18	18	22	21
▪ ▪ ▪ UPPER SNAKE RIVER PLAINS 09																																
ABERDEEN EXP STATION	SNOWFALL					T								T											T	T		T			T	
	SN ON GND					T								T											T	T		T			T	
ASHTON	SNOWFALL	6.0					1.0					1.0	1.0	1.0	1.0	1.0	1.0							T	T	2.0	.4	2.0		T	3.0	
	SN ON GND	23	16	15	14	13	12	10	10	8	8	7	8	9	10	11	12	12	12	12	12	12	12	12	12	14	15	16	16	16	19	19
BLACKFOOT 2 SSW	SNOWFALL	-	-	-	-	-	-	-	-	-	-	-	-	-	-	-	-	-	-	-	-	-	-	-		-	-					
	SN ON GND	-	-	-	-	-	-	-	-	-	-	-	-	-	-	-	-	-	-	-	-	-	-	-		-						
CRATERS OF THE MOON NM	SNOWFALL						1.0					T	6.0	.5	.5	T												2.0			.5	
	SN ON GND	3	1										6	6	6	6	6	6	5	5	5	4	4	4	4	4	4	6	6	6	6	
DUBOIS EXP STATION	SNOWFALL	T											2.0	10.0	T	T									T	T	T	1.0			3.0	
	SN ON GND	5	4	3	2	2	1	1	1	1	1	1	3	13	13	11	11	10	9	8	7	7	7	7	7	7	7	8	8	8	11	11
IDAHO FALLS FAA AP	SNOWFALL	T										T	T	T	T		T							.1	1.0	.	T		T		1.0	T
	SN ON GND	12	2	T										T	T	T	T	T						T	T	1	T	T	T	T		1
IDAHO FALLS 46 W	SNOWFALL																														.5	
	SN ON GND	2	T																												1	
POCATELLO WSO AP	SNOWFALL	T											T	2.1	T									1	.5				.1	.3	.1
	SN ON GND	3	T												2	2	T	T	T	T	T	T	T	T	T	T	T	T	T	T	T	T
	WTR EQUIV														.2																	
▪ ▪ ▪ EASTERN HIGHLANDS 10																																
HENRY	SNOWFALL	-	-	-	-	-	-	-	-	-	-	-	-	-	-	-	-	-	-	-	-	-	-	-	-	-	-	-	-	-	-	
	SN ON GND	24	24	22	18	18	18	16	14	12	12	10	14	14	14	14	15	15	14	14	14	14	14	14	14	14	14	15	15	15	16	16
ISLAND PARK DAM	SNOWFALL	9.5	1.0				2.5	T		T		1.0	6.5	7.5		6.5	1.5								T	T	2.0	3.5		T	2.0	3.0
	SN ON GND	40	40	35	34	32	33	31	30	29	28	29	36	40	39	42	43	41	40	36	37	36	35	35	35	35	36	38	38	38	39	42
KILGORE	SNOWFALL	2.0					1.0						7.0	5.0		5.0									T	1.0	1.0	2.0			3.5	
	SN ON GND	-	14	13	12	12	-	10	9	9	9	9	16	20	18	22	19	18	-	16	-	-	-	-	-	17	18	20	-	18	21	21
MALAD CITY	SNOWFALL	3.2												.9												.4	T	.4			1.3	
	SN ON GND	11	7	7	7	6	5	5	4	4	4	4	3	4	4	4	4	4	4	3	3	3	3	3	3	3	3	3	3	3	4	4
MONTPELIER RANGER STA	SNOWFALL	2.2											.3	.6	.2	.5	.3								T			.3	T		.1	.7
	SN ON GND	10	5	4	4	3	3	2	2	1	1	1	1	2	1	1	1	1	1	1	1	1	1	1	1	1	1	1	1	1	1	2
OAKLEY	SNOWFALL													2.0																		
	SN ON GND	-	-	-	-	-	-	-	-	-	-	-	-	2	-	-	-	-	-	-	-	-	-	-	-	-	-	-	-	-	-	
SWAN VALLEY	SNOWFALL							T						T										T	T	1.0	T	1.0				2.0
	SN ON GND	8	6	5	4	4	3	2	1	1														1	1	1	1	2	2	2	2	3
TETONIA EXP STATION	SNOWFALL	-	-	-	-	-	-	-	-	-	-			-	-					-	-	-	-	-	-	-	-	-		-		
	SN ON GND	-	-	-	-		-	-	-	-	-	-	-	2	-		-	-	-	-	-					2	1	-	-	-	4	

SEE REFERENCE NOTES FOLLOWING STATION INDEX

STATION INDEX

STATION	INDEX NO.	DIVISION	COUNTY	DRAINAGE *	LATITUDE	LONGITUDE	ELEVATION	OBSERVATION TIME AND TABLES				OBSERVER
								TEMP.	PRECIP.	EVAP.	SPECIAL (SEE NOTES)	
ABERDEEN EXP STATION	0010	09	BINGHAM	12	42 57	112 50	4405	8A	8A	8A	G	UNIVERSITY OF IDAHO
AFTERTHOUGHT MINE	0070	06	OWYHEE	12	43 00	116 42	7220				S	NATL WEATHER SERVICE
AMERICAN FALLS 1 SW	0227	09	POWER	12	42 47	112 52	4318	5P	5P			IDAHO POWER CO (PLANT)
ANDERSON DAM	0282	04	ELMORE	2	43 21	115 28	3682	6P	6P		C H	U S BUR RECLAMATION
ARBON 2 NW	0347	10	POWER	12	42 30	112 34	5170	6P	6P			MRS GENA NEWPORT
ARCO 3 SW	0375	09	BUTTE	6	43 36	113 20	5328	5P	5P			MRS DARRELL RICHARDS
ARROWROCK DAM	0448	04	ELMORE	2	43 36	115 55	3275	8A	8A	8A	H	U S BUR RECLAMATION
ASHTON	0470	09	FREMONT	12	44 04	111 27	5260	7A	7A		H	GEORGE S SADORUS
AVERY RANGER STA 2	0528	04	SHOSHONE	10	47 15	115 55	2390	4P	4P		H	U. S. FOREST SERVICE
BALD MOUNTAIN	0540	04	BLAINE	12	43 39	114 24	8700				C	U.S. FOREST SERVICE
BARBER FLAT GS	0589	04	BOISE	2	43 49	115 32	4130				S	NATL WEATHER SERVICE
BAYVIEW MODEL BASIN	0667	01	KOOTENAI	9	47 59	116 33	2075	8A	8A			U S NAVY
BENTON DAM	0789	01	BONNER	9	48 21	116 48	2640				C	U S FOREST SERVICE
BENTON SPRING	0792	01	BONNER	9	48 21	116 46	4900				S	USFS EXPERIMENTAL FOR
BLACKFOOT 2 SSW	0915	09	BINGHAM	12	43 10	112 21	4487	5P	5P		H	RADIO STATION KBLI
BLISS	1002	07	GOODING	12	42 57	115 00	3275	6P	6P			NORTH SIDE CANAL CO
BOISE 3 E	1016	05	ADA	2	43 37	116 08	3377				C	MILTON JOHNSTON
BOISE 7 N	1017	05	ADA	2	43 43	116 12	3885	8P	8P			EARL S OURADA
BOISE LUCKY PEAK DAM	1018	05	ADA	12	43 33	116 04	2840	8A	8A		C	CORPS OF ENGINEERS
BOISE WSO AP R	1022	05	ADA	12	43 34	116 13	2838	MID	MID		C HJ	NATL WEATHER SERVICE
BONANZA	1050	04	CUSTER	11	44 22	114 44	6420				S	NATIONAL WEATHER SERV
BONNERS FERRY 1 SW	1079	01	BOUNDARY	5	48 41	116 19	1860	7A	7A		C H	ARLO T GRUNERUD
BOSTETTER GS	1091	06	CASSIA	12	42 10	114 12	7500				S	SOIL CONSERVATION SERV
BROWNLEE DAM	1180	04	ADAMS	12	44 50	116 52	1844	8A	8A			IDAHO POWER COMPANY
BRUCE MEADOWS	1186	04	VALLEY	11	44 25	115 19	6390				S	U S FOREST SERVICE
BRUNEAU	1195	05	OWYHEE	12	42 53	115 48	2530	6P	6P			JUDY L. KING
BURLEY FACTORY	1298	07	CASSIA	12	42 33	113 48	4140				C	AMALGAMATED SUGAR CO
BURLEY FAA AP	1303	07	CASSIA	12	42 32	113 46	4146	MID	MID		H	FED AVIATION AGENCY
BURNT KNOB	1317	04	IDAHO	11	45 43	115 01	6400				S	U S FOREST SERVICE
CABINET GORGE	1363	01	BONNER	9	48 05	116 04	2257	5P	5P			WASH WATER POWER CO
CALDER	1370	04	SHOSHONE	10	47 16	116 11	2096				C	WILLIAM K. JONES
CALDWELL	1380	05	CANYON	2	43 40	116 41	2370	MID	5P			TWIN CITIES BROCSTNG CO
CAMBRIDGE	1408	05	WASHINGTON	12	44 34	116 41	2650	6P	6P			STUART DOPF
CAMBRIDGE 2 NE	1410	05	WASHINGTON	12	44 35	116 38	2660				C	HOWARD C MARTI
CAREY 2 SSE	1472	07	BLAINE	12	43 17	113 56	4770				C	MRS MILLARD L. MEANEA
CASCADE 1 NW	1514	04	VALLEY	8	44 32	116 03	4896	4P	4P		C H	U S BUR RECLAMATION
CASTLEFORD 2 N	1551	07	TWIN FALLS	12	42 33	114 52	3825	5P	5P			MR EARL HEIDEL
CAYUSE CREEK	1577	04	CLEARWATER	3	46 40	115 04	3500				S	SOIL CONSERVATION SERV.
CENTERVILLE ARBAUGH RH	1636	04	BOISE	2	43 54	115 51	4300		6P		C H	MRS XINIA JONES
CHALLIS	1663	08	CUSTER	11	44 30	114 14	5175	8A	8A		C	U S FOREST SERVICE
CHILLY BARTON FLAT	1671	08	CUSTER	6	43 59	113 49	6260	5P	5P			JAMES E. DAYLEY
CLARKIA RANGER STATION	1831	04	SHOSHONE	10	47 01	116 15	2835				C	U S FOREST SERVICE
COBALT	1932	04	LEMHI	11	45 05	114 14	5010	5P	5P		H	MRS. ELSIE M. SCHMUCK
COEUR D'ALENE 1 E	1956	01	KOOTENAI	4	47 41	116 45	2158	3P	3P		C H	U S FOREST SERVICE
CONDA	2071	10	CARIBOU	12	42 43	111 33	6200	8A	8A			J R SIMPLOT CO
COTTONWOOD	2154	02	IDAHO	3	46 01	116 20	3410	6P	6P		H	INGRID MADER
COTTONWOOD 2 WSW	2159	02	IDAHO	3	46 02	116 23	3945				C	SABI FREI
COUNCIL	2187	05	ADAMS	12	44 44	116 26	2950	4P	4P		C H	U S FOREST SERVICE
CRATERS OF THE MOON NM	2260	09	BUTTE	6	43 28	113 34	5897	5P	5P		H	CRATERS OF THE MOON N M
DEADWOOD SUMMIT	2395	04	VALLEY	11	44 32	115 34	7000				S	NATL WEATHER SERVICE
DECEPTION CREEK	2422	04	KOOTENAI	4	47 44	116 29	3060				S	COEUR D'ALENE N F
DEER FLAT DAM	2444	05	CANYON	12	43 35	116 45	2510	5P	5P			CARL PADOUR
DIXIE	2575	04	IDAHO	11	45 33	115 28	5610	8A	8A			MRS ZILPHA L WENZEL
DORIS CREEK	2634	04	CLEARWATER	3	46 35	115 23	4750				S	U S FOREST SERVICE
DRIGGS	2676	10	TETON	12	43 44	111 07	6116	5P	5P			MRS EDITH STEVENS
DRY CREEK FLAT	2696	10	ONEIDA	1	42 15	112 06	6350				S	SOIL CONSERVATION SERV
DRY FORK SUMMIT	2700	09	BUTTE	6	43 35	113 41	7300				S	NATIONAL WEATHER SERV
DUBOIS EXP STATION	2707	09	CLARK	6	44 15	112 12	5452	5P	5P		C H	USDA AGRI RESEARCH SERV
DWORSHAK FISH HATCHERY	2845	03	CLEARWATER	3	46 30	116 18	995	8A	8A		C	DWORSHAK NATL FISH HAT
ELK CITY	2875	04	IDAHO	3	45 49	115 26	4058	8A	8A		H	CHERI ANN GOULD
ELK RIVER 1 S	2892	04	CLEARWATER	3	46 46	116 11	2918	8A	8A		C	RUSSELL ECK
EMIGRANT SUMMIT	2927	10	BEAR LAKE	1	42 22	111 34	7350				S	NATL WEATHER SERVICE
EMMETT 2 E	2942	05	GEM	2	43 52	116 28	2500	5P	5P			JUDITH HARPER
ENAVILLE 2	2971	04	SHOSHONE	4	47 34	116 15	2400				C	MRS HAROLD KUISTI
FAIRFIELD RANGER STA	3108	04	CAMAS	12	43 21	114 47	5065	5P	5P		H	U S FOREST SERVICE
FEATHERVILLE	3133	04	ELMORE	2	43 37	115 15	4550		5P		H	CECIL B MYERS
FENN RANGER STATION	3143	03	IDAHO	3	46 06	115 33	1585	8A	8A		C	SHEILA S WRIGHT
FLAT TOP MOUNTAIN	3252	06	OWYHEE	12	43 14	116 54	5800				S	WTMSTR-FRANK W ELFERING
FORT HALL INDIAN AGNCY	3297	09	BINGHAM	12	43 02	112 26	4460	5P	5P			FORT HALL IR PROJ

SEE REFERENCE NOTES FOLLOWING STATION INDEX

STATION INDEX

STATION	INDEX NO.	DIVISION	COUNTY	DRAINAGE †	LATITUDE	LONGITUDE	ELEVATION	OBSERVATION TIME AND TABLES				OBSERVER
								TEMP.	PRECIP.	EVAP.	SPECIAL (SEE NOTES)	
FORTY NINE MEADOWS	3314	04	SHOSHONE	3	47 06	115 53	4800				S	NATL WEATHER SERVICE
GALENA SUMMIT	3422	04	BLAINE	12	43 53	114 42	8800				S	US SOIL CON SERVICE
GARDEN VALLEY RS	3448	04	BOISE	8	44 04	115 55	3212	5P	5P			U S FOREST SERVICE
GIBBONSVILLE	3554	08	LEMHI	11	45 33	113 57	4480	5P	5P		H	DANIEL C AMES
GILMORE SUMMIT RANCH	3576	08	CUSTER	11	44 19	113 31	6580				S	NATL WEATHER SERVICE
GLENNS FERRY	3631	05	ELMORE	12	42 56	115 19	2510	8A	8A		H	THREE ISLAND STATE PARK
GOODING 1 S	3677	07	GOODING	12	42 55	114 42	3560				C	IDAHO ST DEPT-PUBLIC LD
GRACE	3732	10	CARIBOU	1	42 35	111 44	5550	5P	5P		C	UTAH PWR & LIGHT CO
GRANDJEAN	3736	04	BOISE	8	44 09	115 10	5130				S	U S FOREST SERVICE
GRAND VIEW 2 W	3760	05	OWYHEE	12	43 00	116 08	2400	6P	6P			MRS. ALMA MEYERS
GRANGEVILLE	3771	02	IDAHO	3	45 55	116 08	3355	10P	10P			WS OBSERVER
GRANGEVILLE 11 SE	3780	04	IDAHO	3	45 50	115 56	2250	5P	5P			MRS. AL SCHWARTZ
GRASMERE 8 S	3811	06	OWYHEE	12	42 16	115 53	5130				C	BILL TINDALL
GROUSE	3882	04	CUSTER	6	43 42	113 37	6100	5P	5P			LYNN KEELE
GUNNEL GUARD STATION	3902	10	CASSIA	12	42 06	113 12	5880				S	NATL WEATHER SERVICE
HAILEY RANGER STATION	3942	04	BLAINE	12	43 31	114 18	5328	8A	8A		H	U S FOREST SERVICE
HAMER 4 NW	3964	09	JEFFERSON	6	43 58	112 16	4791	5P	5P			U S F & W L SERVICE
HAZELTON	4140	07	JEROME	12	42 36	114 08	4060	5P	5P			NORTH SIDE CANAL CO
HEADQUARTERS	4150	04	CLEARWATER	3	46 38	115 48	3138	8A	8A			POTLATCH FORESTS INC
HENRY	4230	10	CARIBOU	12	42 54	111 29	6320	8A	8A		C H	MRS PERRY PETERSEN
HILL CITY	4268	04	CAMAS	12	43 18	115 03	5090	5P	5P			ELMER T BENNETT
HOLLISTER	4295	06	TWIN FALLS	12	42 21	114 34	4525	5P	5P			SALMON RIVER CANAL CO
IDAHO CITY	4442	04	BOISE	2	43 50	115 50	3965	5P	5P			FRED A PROFFER
IDAHO FALLS 2 ESE	4455	09	BONNEVILLE	12	43 29	112 01	4765	5P	5P			KID-TV STATION
IDAHO FALLS 16 SE	4456	10	BONNEVILLE	12	43 21	111 47	5850	8P	8P		C	GEORGE W MEYER
IDAHO FALLS FAA AP	4457	09	BONNEVILLE	12	43 31	112 04	4730	MID	MID		H	FED AVIATION AGENCY
IDAHO FALLS 46 W	4460	09	BUTTE	6	43 32	112 57	4938	MID	MID		C HJ	ARFRO
IDAHO FALLS 6 NW	4464	09	BONNEVILLE	12	43 35	112 06	4788				G	MR. GARY CLEVERLY
IDA VADA	4475	06	OWYHEE	12	42 01	115 20	5850				S	EUGENE H BOSCH
ISLAND PARK DAM	4598	10	FREMONT	12	44 25	111 24	6300	5P	5P	5P	H	U S BUR RECLAMATION
JEROME	4670	07	JEROME	12	42 44	114 31	3740	5P	5P			NORTH SIDE CANAL CO
JOHNSON GUARD STATION	4709	10	CARIBOU	12	42 43	111 12	6811				S	U S FOREST SERVICE
JORDAN VALLEY 41 S	4725	06	OWYHEE	13	42 24	117 02	5100				S	BILL ROSS
KAMIAH	4793	03	LEWIS	3	46 14	116 01	1212		8A			C RICHARD BOVEY
KELLOGG	4831	04	SHOSHONE	4	47 33	116 10	2320	8A	8A			WASHINGTON WATER PWR CO
KETCHUM R S	4845	04	BLAINE	12	43 41	114 21	5890	8A	8A		C H	U S FOREST SERVICE
KILGORE	4908	10	CLARK	6	44 24	111 53	6150	5P	5P		H	MRS ROY MC GOVERN
KOOSKIA	5011	03	IDAHO	3	46 09	115 59	1260	5P	5P			EDWARD T GILROY
KUNA 2 NNE	5038	05	ADA	12	43 31	116 24	2680	5P	5P			HARRY U GIBSON
KUNA 3 E	5043	05	ADA	12	43 29	116 21	2775				G	JAMES J. MC COY
LEADORE	5169	08	LEMHI	11	44 41	113 22	6000				C	DONALD B NOBLE
LEADORE 2	5177	08	LEMHI	11	44 41	113 21	5968	5P	5P			JACK WEIGAND
LEATHERMAN PASS	5184	08	CUSTER	6	44 06	113 45	9800				S	NATL WEATHER SERVICE
LEWISTON WSO AP R	5241	03	NEZ PERCE	3	46 23	117 01	1413	MID	MID		C HJ	NATL WEATHER SERVICE
LIFTON PUMPING STATION	5275	10	BEAR LAKE	1	42 07	111 18	5926	MID	MID	MID		UTAH PWR & LIGHT CO
LOLO PASS	5356	04	IDAHO	3	46 38	114 33	5199				S	U S FOREST SERVICE
LOWMAN	5414	04	BOISE	8	44 05	115 36	3950	5P	5P		H	DAVID J WEINER
LUNCH PEAK	5432	01	BONNER	9	48 22	116 12	6360				S	U S FOREST SERVICE
MACKAY RANGER STATION	5462	08	CUSTER	6	43 55	113 37	5897	5P	5P		C	U S FOREST SERVICE
MACKAY 4 NW	5466	08	CUSTER	6	43 57	113 40	6000	6P	6P	6P		BIG LOST IRRIGATION CO.
MALAD	5544	10	ONEIDA	1	42 12	112 16	4700	7P	7P		C	JACK FORBUSH
MALAD CITY	5559	10	ONEIDA	1	42 10	112 19	4467	5P	5P		H	MARGARET W JONES
MALTA 2 E	5563	09	CASSIA	12	42 18	113 17	4540	6P	6P			GEORGE STANTON
MALTA RANGER STATION R	5567	09	CASSIA	12	42 19	113 22	4510				C	U S FOREST SERVICE
MASSACRE ROCKS ST PK	5678	09	POWER	12	42 40	113 00	4230	6P	6P			MASSACRE ROCKS ST PARK
MAY 8 ENE	5680	08	LEMHI	6	44 39	113 45	6800				S	NATL WEATHER SERVICE
MAY	5685	08	LEMHI	11	44 36	113 55	5110	5P	5P			MRS NORMA HERRIN
MC CALL	5708	04	VALLEY	8	44 54	116 07	5025	4P	4P		C H	U S FOREST SERVICE
MIDDLE FORK LODGE	5897	04	CUSTER	11	44 43	115 01	4480	8A	8A			MIDDLE FORK LODGE
MILL CREEK SUMMIT	5950	04	CUSTER	11	44 28	114 30	8794				S	NATL WEATHER SERVICE
MINIDOKA 10 WNW	5972	07	MINIDOKA	12	42 47	113 40	4290	8A	8A			JACK LOTT
MINIDOKA DAM	5980	07	MINIDOKA	12	42 40	113 29	4210	5P	5P			NATL WILDLIFE REFUGE
MONTPELIER RANGER STA	6053	10	BEAR LAKE	1	42 19	111 18	5960	8A	8A		H	U S FOREST SERVICE
MOOSE CREEK	6082	04	LEMHI	11	45 39	113 58	6200				S	U S FOREST SERVICE
MOOSE CREEK RANGER STA	6087	04	IDAHO	3	46 08	114 55	2480				S	U S FOREST SERVICE
MOSCOW 5 NE	6148	02	LATAH	7	46 48	116 55	3000				C	UNIVERSITY OF IDAHO
MOSCOW-UNIV OF IDAHO	6152	02	LATAH	7	46 44	116 58	2660	5P	5P	5P	G	UNIVERSITY OF IDAHO
MOUNTAIN HOME	6174	05	ELMORE	12	43 09	115 43	3185	10A	10A		C	RADIO KFLI
MULLAN	6230	04	SHOSHONE	4	47 28	115 48	3319	10P	10P		C	BRUNO E AIRAS

SEE REFERENCE NOTES FOLLOWING STATION INDEX

STATION INDEX

STATION		INDEX NO.	DIVISION	COUNTY	DRAINAGE #	LATITUDE	LONGITUDE	ELEVATION	OBSERVATION TIME AND TABLES				OBSERVER
									TEMP.	PRECIP.	EVAP.	SPECIAL (SEE NOTES)	
MULLAN PASS		6237	04	SHOSHONE	4	47 27	115 40	5963				S	NATL WEATHER SERVICE
NEW MEADOWS RANGER STA		6388	04	ADAMS	11	44 58	116 17	3870	8A	8A			U S FOREST SERVICE
NEZPERCE		6424	02	LEWIS	3	46 15	116 15	3145	7P	7P		H	FRED VOGEL JR
NEZ PERCE PASS		6430	04	IDAHO	3	45 43	114 30	6587				S	U S FOREST SERVICE
NORTH STAR RANCH		6493	04	IDAHO	3	45 55	114 50	2800	9A	9A			CAROLYN WOLFINBARGER
OAKLEY		6542	10	CASSIA	12	42 14	113 53	4600	6P	6P		H	ROBERT WHITTLE
OLA 4 S		6590	05	GEM	8	44 08	116 17	2990	5P	5P	C		MRS. DOROTHY F. BEAL
OROFINO		6681	03	CLEARWATER	3	46 29	116 15	1027	3P	3P			U S POSTAL DEPT.
PALISADES DAM		6764	10	BONNEVILLE	12	43 21	111 13	5385	5P	5P	5P	C	U S BUR RECLAMATION
PARMA EXPERIMENT STA		6844	05	CANYON	2	43 48	116 57	2215	8A	8A			U OF I EXPERIMENT STA
PAUL 1 ENE		6877	07	MINIDOKA	12	42 37	113 45	4210	8A	8A			AMALGAMATED SUGAR CO
PAYETTE		6891	05	PAYETTE	8	44 05	116 56	2150	5P	5P		H	ARTHUR MILLER
PICABO		7040	07	BLAINE	12	43 18	114 04	4875	8A	8A			NICK PURDY
PIERCE	R	7046	04	CLEARWATER	3	46 30	115 48	3185	8A	8A	C	H	U S FOREST SERVICE
PLUMMER 3 WSW		7188	01	BENEWAH	4	47 19	116 57	2970			C		BENARD J. LA SARTE
POCATELLO WSO AP	R	7211	09	POWER	12	42 55	112 36	4444	MID	MID	C	HJ	NATL WEATHER SERVICE
PORTHILL		7264	01	BOUNDARY	5	49 00	116 30	1775	7A	7A		H	U S IMMIGRATION SERVICE
PORTHILL 1 SW		7269	01	BOUNDARY	5	49 00	116 30	1700			C		MRS. KATHRYN M. TRACHT
POTLATCH 3 NNE		7301	02	LATAH	7	46 58	116 53	2600	6P	6P		H	CLIFFORD J. FRENCH
POWELL		7320	04	IDAHO	3	46 31	114 41	3632	7A	7A		H	IDAHO DEPT OF HWYS
PRAIRIE		7327	04	ELMORE	2	43 30	115 35	4780			C		CLYDE J. COOK
PRESTON SUGAR FACTORY		7353	10	FRANKLIN	1	42 04	111 51	4720	8A	8A			AMALGAMATED SUGAR CO
PRICHARD 4 N		7358	04	SHOSHONE	4	47 43	115 59	2485			C		U S FOREST SERVICE
PRIEST RIVER EXP STA		7386	01	BONNER	9	48 21	116 50	2380	5P	5P		H	U S FOREST SERVICE
PUTNAM MOUNTAIN		7465	10	BINGHAM	12	43 03	112 07	5667				S	FORT HALL IR PROJ
REED RANCH		7575	04	VALLEY	11	44 53	115 42	4100				S	U S FOREST SERVICE
REYNOLDS		7648	06	OWYHEE	12	43 12	116 45	3930	9A	9A		H	AGRI RESEARCH SERVICE
REYNOLDS MOUNTAIN		7652	06	OWYHEE	12	43 04	116 45	6800			C		AGRI RESEARCH SERVICE
RICHFIELD		7673	07	LINCOLN	12	43 04	114 09	4306	5P	5P		H	LESLIE F BUSHBY
RIGGINS		7706	03	IDAHO	11	45 25	116 18	1800	6P	6P			DAVID TATE
RIRIE 12 ESE		7727	10	BONNEVILLE	12	43 34	111 34	5520		5P			JOHN L JOLLEY
ST ANTHONY 1 WNW		8022	09	FREMONT	12	43 58	111 43	4950	9A	9A			STATE YOUTH TRNG CENTER
SAINT MARIES		8062	01	BENEWAH	10	47 19	116 34	2220	4P	4P			U S FOREST SERVICE
SALMON 1 N		8080	08	LEMHI	11	45 11	113 45	3970	5P	5P			RADIO STATION KSRA
SANDPOINT EXP STATION		8137	01	BONNER	9	48 17	116 34	2100	5P	5P	C	H	SANDPOINT BRANCH EXP ST
SAWTELLE PEAK		8158	10	FREMONT	12	44 32	111 25	7720				S	U S BUREAU RECLAMATION
SEVEN DEVILS G.S.		8282	04	IDAHO	11	45 21	116 31	7150				S	U.S. FOREST SERVICE
SHAKE CREEK RANGER STA		8303	04	ELMORE	2	43 37	115 10	4727				S	SOIL CONSERVATION SERV.
SHOSHONE 1 WNW		8380	07	LINCOLN	12	42 58	114 26	3950	4P	4P			STATE DIV OF HWYS
SHOUP		8395	04	LEMHI	11	45 22	114 18	3400	5P	5P			FRANK VARIN
SLUG CREEK DIVIDE		8483	10	CARIBOU	12	42 34	111 18	7230				S	CLOSED 8/14/75
SMITH CREEK		8509	01	BOUNDARY	5	48 57	116 36	3520				S	KANIKSU NATIONAL FOREST
SNOWBANK MOUNTAIN		8515	05	VALLEY	8	44 27	116 08	8280				S	NATL WEATHER SERVICE
SOLDIER CREEK ADM SITE		8548	04	CAMAS	12	43 29	114 49	5740				S	U S FOREST SERVICE
STANLEY		8676	04	CUSTER	11	44 13	114 56	6250	8A	8A			GEORGE S COLE
STIBNITE STORAGE		8748	04	VALLEY	11	44 58	115 20	6500				S	NATL WEATHER SERVICE
STREVELL		8786	10	CASSIA	12	42 01	113 17	5290	5P	5P			WS OBSERVER
SUBLETT GUARD STATION		8802	10	POWER	12	42 22	112 58	5800				S	U S FOREST SERVICE
SUGAR		8818	09	MADISON	12	43 53	111 45	4890	5P	5P			GORDON E. JOHNSON
SWAN FALLS POWER HOUSE		8928	05	ADA	12	43 15	116 23	2325	5P	5P			IDAHO POWER COMPANY
SWAN VALLEY		8937	10	BONNEVILLE	12	43 27	111 20	5270	5P	5P		H	C.V. CAMPBELL
TAYLOR RANCH		9000	04	VALLEY	11	45 06	114 51	3835	8A	8A			UNIVERSITY OF IDAHO
TENSED		9029	01	BENEWAH	4	47 10	116 55	2550	6P	6P			REV ERIC A FISCHER
TETONIA EXP STATION		9065	10	TETON	12	43 51	111 16	6170	5P	5P	C	H	U OF I EXPERIMENT STA
THREE CREEK		9119	06	OWYHEE	12	42 05	115 15	5460	5P	5P	C	H	PAULA BRACKETT
TWIN FALLS 3 SE		9299	07	TWIN FALLS	12	42 32	114 25	3765	8A	8A			AMALGAMATED SUGAR CO
TWIN FALLS WSO		9303	07	TWIN FALLS	12	42 33	114 21	3960	8A	8A	8A	G	NATL WEATHER SERVICE
WALLACE WOODLAND PARK		9498	04	SHOSHONE	4	47 30	115 53	2935	8A	8A			MRS. MARIAN L. DANCER
WARREN		9560	04	IDAHO	11	45 16	115 40	5907	5P	5P		H	JACK W PICKELL
WEBER CREEK		9626	10	CLARK	6	44 23	112 40	6700				S	SOIL CONSERVATION SERV
WEISER 2 SE		9638	05	WASHINGTON	12	44 14	116 57	2103	5P	5P			RADIO KWEI
WET CREEK SUMMIT		9730	08	CUSTER	6	44 02	113 28	7600				S	NATL WEATHER SERVICE
WILLOW FLAT		9830	10	FRANKLIN	1	42 09	111 38	6100				S	US SOIL CON SERVICE
WINCHESTER 1 SW		9846	02	LEWIS	3	46 13	116 38	4180	6P	6P			HARVEY S. HUMPHREY
YELLOW PINE 7 S		9951	04	VALLEY	11	44 51	115 31	5100	8A	8A	C		MRS EMMA R COX

SEE REFERENCE NOTES FOLLOWING STATION INDEX

STATION INDEX

STATION	INDEX NO.	DIVISION	COUNTY	DRAINAGE	LATITUDE	LONGITUDE	ELEVATION	OBSERVATION TIME AND TABLES				OBSERVER
								TEMP.	PRECIP.	EVAP.	SPECIAL (SEE NOTES)	
CLOSED STATIONS												
SLUG CREEK DIVIDE	8483	10	CARIBOU	12	42 34	111 18	7230				S	CLOSED 8/14/75

SEE REFERENCE NOTES FOLLOWING STATION INDEX

LATE REPORTS
MONTHLY SUMMARIZED STATION AND DIVISIONAL DATA

IDAHO

Station	Temperature									No. of Days					Precipitation				Snow, Sleet			Num. Days		
										Max.		Min.												
	Average Maximum	Average Minimum	Average	Departure From Normal	Highest	Date	Lowest	Date	Degree Days	90° or Above	32° or Below	32° or Below	0° or Below	Total	Departure From Normal	Greatest Day	Date	Total	Max Depth on Ground	Date	10 or More	50 or More	100 or More
* * * JANUARY 1975																								
KELLOGG PIERCE 2	M 34.2M	M 19.0M	M 26.6M	4.2	54	19	-14	11	1184	0 0		29	4			1.45	7		47	15	16	7	2
* * * MARCH 1975																								
KELLOGG	43.8	28.4	36.1		55	3	12	28+	888	0	0	22	0	3.18		.46	1	2.5	3	23+	12	0	0
* * * APRIL 1975																								
PIERCE //R	M	M	M		59	14				0	0		0										0
* * * MAY 1975																								
LOWMAN	66.6	32.4	49.5		86	14	20	25	475	0	0	18	0	1.14		.40	3	1.5			4	0	0
RIGGINS	68.9M	41.8M	55.4M	- 4.6	89	15	34	4	300	0	0	0	0	2.06	- .17	.84	4	.0	0			1	0
* * * JUNE 1975																								
COTTONWOOD	69.0	45.1	57.1		89	3	35	28+	236	0	0	0	0	3.25		.52	26	.0	0		9	2	0
* * * JULY 1975																								
COTTONWOOD	84.3	56.2	70.3		97	27	48	18	13	10	0	0	0	1.02		.33	1	.0	0		4	0	0
THREE CREEK	85.2M	46.8M	66.0M	1.8	95	27	33	31	39		0	0	0	.85	.43	.27	24	.0	0		4	0	0
* * * AUGUST 1975																								
HAILEY RANGER STATION	78.6	44.3	61.5	- 4.2	91	5	34	29	127	1	0	0	0	.45	- .19	.35	24	.0	0		1	0	0
* * * OCTOBER 1975																								
MALAD CITY	62.1	29.2	45.7		81	5	15	25+	592	0	0	21	0	1.76		.48	26	.1	0		6	0	0

See Reference Notes Following Station Index

LATE REPORTS
DAILY PRECIPITATION

Station	Total	Day of Month																												
		1	2	3	4	5	6	7	8	9	10	11	12	13	14	15	16	17	18	19	20	21	22	23	24	25	26	27	28	29	30	31
• • •																																
JANUARY 1975																																
KELLOGG	•	-	-	-	-	-	-	-	-	-	-	-	-	-	-	-	-	-	-	-	-	-	-	.03	.15	.30	.09	.07	.01	.04	.13	.
PIERCE 2	•	-	-		-	-	-	1.45	.02	.38	.30	.08	.03	.73	.95	.75	.15	.55	.47			T	-	.25	.05	.37	1.45	.47	.15	.45	T	.
• • •																																
MARCH 1975																																
KELLOGG	3.18	.46	.27	.14	.05				T	.78	.15	T		.05		T	.19	.20	.1	.33	.09	.02	.01	.43	.18	T	T			T	T	.04	.
• • •																																
APRIL 1975																																
PIERCE //R	•	-	-	-	-	-	-	-	.21	T						.5	.04		.11	.36			-	.12	-	-	-	-	-	-	-	.
• • •																																
MAY 1975																																
LOMAN	1.14			.40	.14	.1	T	.02	.05	.00		.25								.03				.07				T				
RIGGINS	2.36			.07	.84	.39	.15	.03	.14			•	.32							.16	.13			.26	T			.	T			.
• • •																																
JUNE 1975																																
COTTONWOOD	3.25	T	.60	T														.48	.17	.02	.39	.03	.09		.19	.13	.52	.35	.39		.02		.
• • •																																
JULY 1975																																
COTTONWOOD	1.02	.33					.01							.09	.02	.30	.15											T		.12		.
THREE CREEK	.85					T	T	T		T		.26		.16			.01					.03	.10		.27					.01	.04	.
• • •																																
AUGUST 1975																																
FEATHERVILLE	-	-	-	-	-	-	-	-	-	-				T	.01	T	.01		.05	.10	T	T	.06	.25	.3				T			.
MAILEY RANGER STATION	.45														.01	.01					.05			.03	.35							.
• • •																																
SEPTEMBER 1975																																
RIRIE 12 ESE	.27				T							T				.05	.15	.07														.
• • •																																
OCTOBER 1975																																
MALAD CITY	1.76							.25	.03			.06	.43	.20	.01								.18	T		T	.48	.11				

Index

LATE REPORTS
DAILY TEMPERATURES

IDAHO

Station		Day of Month 1	2	3	4	5	6	7	8	9	10	11	12	13	14	15	16	17	18	19	20	21	22	23	24	25	26	27	28	29	30	31	Average
* * *	MAX																																
	MIN																																
ANGRY 1975	MAX																																
	MIN																																
KELLOGG	MAX																							42	41	38	37	32	30	28	24	28	
	MIN																							34	35	33	30	21	22	19	6	9	
PIERCE A	MAX			35				36	31	36	25	25	20	30	33	35	40	35	38	54	47	41	39	37	35	34	37	33	29	27	27	32	34.2
	MIN			13				26	26	17	19	-14	-11	19	27	32	32	32	32	34	31	10	13	27	31	32	33	15	16	17	-5	-9	19.0
* * *	MAX																																
	MIN																																
MARIA 1975	MAX																																
	MIN																																
KELLOGG	MAX	40	54	55	43	47	42	44	48	42	39	46	49	46	42	41	48	43	43	45	48	44	39	45	41	48	37	37	37	37	42	46	43.8
	MIN	35	30	38	25	25	25	26	31	32	34	34	30	32	28	29	33	31	33	35	33	26	30	31	32	32	18	12	12	15	23	22	28.4
* * *	MAX																																
	MIN																																
APRIL 1975	MAX																																
	MIN																																
PIERCE	MAX								38	44	46	51	54	50	59	49	45		42	38	46	49		58									
	MIN								28	26	24	19	21	28	19	28	32		30	29	28	19		22									
* * *	MAX																																
	MIN																																
MAY 1975	MAX																																
	MIN																																
LOWMAN	MAX	60	67	62	42	45	54	51	61	65	75	73	69	78	86	81	75	75	72	67	57	61	64	64	60	61	70	67	68	76	80	82	66.6
	MIN	24	29	36	32	31	29	36	34	33	31	38	37	31	31	42	40	32	33	42	27	31	32	40	30	20	24	39	30	28	32	34	32.4
RIGGINS	MAX		67	73	54	47	55	58	48	66	73	82	60	74	85	89	78	76	78	70	57	55	70	71	69	70	62	75	63	78	80	85	68.9
	MIN		37	39	34	38	39	40	36	39	40	51	45	44	43	49	49	45	47	44	35	38	35	42	38	45	39	41	45	42	45	49	41.8
* * *	MAX																																
	MIN																																
JUNE 1975	MAX																																
	MIN																																
COTTONWOOD	MAX	75	78	89	65	70	84	71	66	75	75	75	75	72	77	72	68	60	56	56	62	67	68	73	68	54	53	56	58	65	86		69.0
	MIN	48	54	45	46	48	35	42	42	40	52	45	52	52	48	54	46	40	42	48	48	48	46	48	49	45	40	35	35	36	47		45.1
* * *	MAX																																
	MIN																																
JULY 1975	MAX																																
	MIN																																
COTTONWOOD	MAX	81	82	82	90	92	91	92	90	92	95	92	87	84	87	75	74	74	73	81	81	82	79	86	88	84	86	97	92	76	67	79	84.3
	MIN	50	54	55	57	58	63	58	62	64	65	63	61	61	55	52	55	53	48	52	51	55	54	50	52	58	59	55	64	51	51	53	56.2
THREE CREEK	MAX	82	82	88	89	88	89	93	93					82	86	86	82	78	84	85	86	83	83	83	87	88	86	95	89	89	75	70	85.2
	MIN	39	40	40	55	50	49	47	51	50	50			49	56	47	45	45	45	43	46	46	46	45	47	45	46	46	55	58	42	33	46.8
* * *	MAX																																
	MIN																																
AUGUST 1975	MAX																																
	MIN																																
MALAD RANGER STATION	MAX	70	78	83	86	91	89	88	76	83	84	86	86	83	84	78	81	81	77	73	70	74	74	73	62	66	78	82	82	69	74	77	78.6
	MIN	38	43	45	46	54	43	55	38	44	46	48	45	45	45	45	52	48	56	46	39	46	44	45	36	35	39	50	46	34	37	39	44.3
* * *	MAX																																
	MIN																																
OCTOBER 1975	MAX																																
	MIN																																
MALAD CITY	MAX	78	80	80	80	81	83	76	54	63	68	64	50	48	59	58	64	68	71	68	68	70	63	40	40	40	43	45	50	60	60	55	62.1
	MIN	28	30	27	37	32	37	39	37	24	35	30	39	37	38	26	28	29	27	28	28	28	29	27	15	15	22	33	19	20	26	34	29.2
	MAX																																
	MIN																																
	MAX																																
	MIN																																
	MAX																																
	MIN																																
	MAX																																
	MIN																																
	MAX																																
	MIN																																
	MAX																																
	MIN																																
	MAX																																
	MIN																																
	MAX																																
	MIN																																
	MAX																																
	MIN																																
	MAX																																
	MIN																																
	MAX																																
	MIN																																

See Reference Notes Following Station Index

LATE REPORTS
DAILY SOIL TEMPERATURES

Station	Depth (IN)	Time	Day of month 1	2	3	4	5	6	7	8	9	10	11	12	13	14	15	16	17	18	19	20	21	22	23	24	25	26	27	28	29	30	31	Average
* * * MAY .975 IDAHO FALLS 6 NW	4	MAX	45	40	46	40	48	42	41	40	42	44	51	53	53	56	60	59	60	61	60	60	47	46	49	49	50	52	53	54	51	56	-	50.3
		MIN	36	36	37	37	38	38	38	38	39	37	39	39	41	40	46	49	48	47	47	45	44	44	44	43	44	44	44	45	45	45	-	42.4

SNOWFALL AND SNOW ON GROUND

Station			Day of month 1	2	3	4	5	6	7	8	9	10	11	12	13	14	15	16	17	18	19	20	21	22	23	24	25	26	27	28	29	30	31
* * * JANUARY 1975																																	
PIERCE 2		SNOWFALL	-	-	-	-	-	-	-	1.0	2.0	3.0	1.		8.0	1.0	1.0										3.0	3.0	3.0	1.0	1.0	T	
		SN ON GND	-	-	20	-	-	-	30	31	33	36	37	37	45	46	47	45	43	42	40	39	36	36	32	30	33	39	42	43	44	44	44
* * * APRIL 1975																																	
PIERCE	//R	SNOWFALL	-	-	-	-	-	-	-	2.0	.8						.4									-	-	-	-	-	-	-	
		SN ON GND	-	-	-	-	-	-	-	47	47	47	44	-	-	34	34	33	-	28	27	26	25	-	17	-	-	-	-	-	-	-	
* * * MAY .975																																	
LOWMAN		SNOWFALL			T	T	1.5	T																									
		SN ON GND	-	-	-	-	-	-	-	-	-	-	-	-	-	-	-	-	-	-	-	-	-	-	-	-	-	-	-	-	-	-	-
* * * OCTOBER 1975																																	
MALAD CITY		SNOWFALL																						.1	T		T	T	T				
		SN ON GND																															

CORRECTIONS

DATE	TABLE	DIVISION	STATION	CORRECTION
MAY 1975	MONTHLY SUMMARIES STATION AND DIVISIONAL DATA	EASTERN HIGHLANDS 10	[illegible]	TOTAL PRECIPITATION, 1.67; GREATEST DAY OF PRECIPITATION, .82; DATE 7th; NUMBER OF DAYS WITH .10 OR MORE, 3; NUMBER OF DAYS WITH .50 OR MORE, 1.
MAY 1975	MONTHLY SUMMARIZED STATION AND DIVISIONAL DATA	EASTERN HIGHLANDS 10	DIVISION	[illegible]
MAY 1975	DAILY PRECIPITATION	EASTERN HIGHLANDS 10	CONDA	TOTAL, 1.67; AMOUNT ON 9th, .00.
JUNE 1975	DAILY SOIL TEMPERATURES	UPPER SNAKE RIVER PLAINS 09	IDAHO FALLS 6 NW	DELETE RECORD FOR ENTIRE MONTH.
SEPTEMBER 1975	MONTHLY SUMMARIZED STATION AND DIVISIONAL DATA	EASTERN HIGHLANDS 10	MONTPELIER RANGER STATION	NUMBER OF DAYS WITH MINIMUM OF 32° OR BELOW, 15.

See Reference Notes Following Station Index

REFERENCE NOTES

Additional information regarding the climate of this State may be obtained by writing to the National Climatic Center, Federal Building, Asheville, N.C. 28801, or to any Weather Service Office near you. Additional precipitation data are contained in the "HOURLY PRECIPITATION DATA" for this State.

DIMENSIONAL UNITS: Unless otherwise indicated, dimensional units used in this bulletin are: Temperature in °F, precipitation and evaporation in inches and wind movement in miles. Monthly degree day totals are the sums of the negative departures of average daily temperatures from 65°F. In "Supplemental Data" table directions entered in figures are tens of degrees. Resultant wind is the vector sum of wind directions and speeds divided by the number of observations.

OBSERVATION TIME: The Station Index shows observation times in local standard time. During the summer months some observers take the observations on daylight saving time. Snow on ground in the "Snowfall and Snow on Ground" table is at observation time for all except National Weather Service Offices and FAA stations. For these stations snow on ground values are at 4:00 a.m., P.s.t. and 5:00 a.m., m.s.t., except Idaho Falls 46 W, which is 8:00 a.m., m.s.t. Data in the "Extremes" table, "Daily Precipitation" table, "Daily Temperature" table, "Evaporation and Wind" table, and snowfall in the "Snowfall and Snow on Ground" table, when published, are for the 24 hours ending at time of observation.

EVAPORATION is measured in the standard Weather Service-type pan of 4-foot diameter unless otherwise noted below in the Evaporation and Wind table. Max and Min values in the Evaporation and Wind table are extremes of temperature of water in pan as recorded during 24 hours ending at time of observation. Wind is the total wind movement in miles over the evaporation pan as determined by a continuous anemometer recorder located 6-8 inches above the pan.

WATER EQUIVALENT values published in the "Snowfall and Snow on Ground" table are the water equivalent of snow, sleet, or ice on the ground. Samples for obtaining measurements are taken from different points for successive observations; consequently, occasional drifting and other causes of local variability in the snowpack may result in apparent inconsistencies in the record. Time of observation 10:00 a.m., P.s.t.

SNOWFALL: Entries of snowfall in the "Monthly Summarized Data" table, the "Snowfall and Snow on Ground" table, and in the "Seasonal Snowfall" table, include snow and sleet. Entries of snow on ground include snow, sleet, and ice.

NORMALS for all stations are climatological standard normals based on the period 1941-1970.

DIVISIONS, as used in this publication, became effective with data for January 1957.

STATION NAMES: Figures and letters following the station name, such as 12 SSW, indicate distance in miles and direction from the post office.

SEASONAL TABLES: Monthly and seasonal snowfall and heating degree days for the 12 months ending with the preceding June data will be carried in the July issue of this bulletin.

EVAPORATION AND WIND TABLE:

Lifton Pumping Station	: Pan is of stainless steel.

DAILY SOIL TEMPERATURES TABLE:

Aberdeen Exp Station	: Delco loam, bare soil, non-irrigated. Slope 1 percent to SSE. Max and min for 24 hours ending at 8 a.m. Palmer dial soil thermometer.
Idaho Falls 6 NW	: Pancheri silt loam, bare ground, gravel covered, non-irrigated. Slope 1 percent to NE. Max and min for 24 hours ending at 8 a.m. Palmer dial soil thermometer.
Kuna 3 E	: Elijah silt loam, eroded, clipped bluegrass sod cover, irrigated. Max and min for 24 hours ending at 6 p.m. Palmer dial soil thermometer.
Moscow - Univ of Idaho	: Soil - (unnamed) silt loam, wheatgrass, sprinkled. Slope 2 percent to E. Max and min for 24 hours ending at 5 p.m. Bristow recording soil thermometers.
Twin Falls WSO	: Portneuf silt loam, bluegrass covered, nonirrigated. Slope 1 percent to N. Max and min for 24 hours ending at 8 a.m. 4-inch thermometer - Taylor recording. Other depths - Palmer dial soil thermometer.

LATE REPORTS AND CORRECTIONS will be carried only in the June and December issues of this bulletin.

INTERPOLATED VALUES for monthly precipitation totals may be found in the annual issue of this publication.

IN THE DATA TABLES THE SYMBOLS AND LETTERS WHEN USED INDICATE THE FOLLOWING:

- \- No record in the "Supplemental Data" table, "Daily Precipitation" table, "Evaporation and Wind" table, "Snowfall and Snow on Ground" table, "Daily Soil Temperatures" table, and the Station Index.

  No record in the "Monthly Summarized Data" table and the "Daily Temperature" table is indicated by no entry.

- \+ And also on an earlier date or dates.

- ++ Highest observed one minute windspeed. This station is not equipped with an instrument to measure fastest mile data.

- * Amount included in following measurement, time distribution unknown.

- ‡ Extreme occurred at station with incomplete data which may have been exceeded.

- // Gage is equipped with a windshield.

- B Adjusted to a full month.

- D Water equivalent of snowfall wholly or partly estimated, using a ratio of 1 inch water equivalent to every 10 inches of new snowfall.

- E Amount is partially estimated.

- M One or more days of record missing; if average value is entered, less than 10 days record is missing. See "Daily Temperature" table for detailed daily record. Degree day data, if carried for this station, have been adjusted to represent the value for a full month.

- R Amounts from recording gage. (These amounts are essentially accurate but may vary slightly from the amounts to be published later in Hourly Precipitation Data.)

- T Trace, an amount too small to measure.

- V Includes total for previous month.

IN THE STATION INDEX THE SYMBOLS AND LETTERS WHEN USED INDICATE THE FOLLOWING.

- AR This entry in time of observation column in Station Index means after rain

- C Recording Rain Gage Station. Hourly precipitation values are processed for special purposes, and are published later in the "Hourly Precipitation Data" bulletin. If daily amounts are published in "Climatological Data" bulletin they are from a separate non-recording gage, except where indicated by reference 'R'. Such amounts may differ from amounts published from the recording gage in the "Hourly Precipitation Data" bulletin.

- G "Soil Temperature" table.

- H "Snowfall and Snow on Ground" table. Omission of data in any month indicates no snowfall and/or snow on ground in that month.

- J "Supplemental Data" table.

- SS This entry in time of observation column in Station Index means observation made near sunset.

- VAR This entry in time of observation column in Station Index means variable.

- # Thermometers are generally exposed in a shelter located a few feet above sod-covered ground; however, this reference indicates that the thermometers are exposed in a shelter located on the roof of a building.

‡ DRAINAGE CODE: 1-BEAR 2-BOISE 3-CLEARWATER 4-COEUR D'ALENE 5-KOOTENAI 6-LOST 7-PALOUSE 8-PAYETTE 9-PEND OREILLE 10-ST. JOE 11-SALMON 12-SNAKE 13-OWYHEE

Stations appearing in the tables with no data were either missing or received too late to be included in this issue.

General weather conditions in the U.S. for each month are described in the CLIMATOLOGICAL DATA NATIONAL SUMMARY and STORM DATA.

Information concerning the history of changes in locations, elevations, exposure, etc., of substations through 1955 may be found in the publication "Substation History" for this State, price 40 cents. Similar information for regular National Weather Service Offices may be found in the latest annual issue of Local Climatological Data, price 20 cents. These publications may be obtained from the National Climatic Center at the address shown above.

Subscription Price: $5.10 a year for each section including annual summary; $5.55 additional for foreign mailing; 40¢ single copy; 30¢ annual summary. Make checks payable to Department of Commerce, NOAA; send payments and orders to: National Climatic Center, Federal Building, Asheville, N. C. 28801. Attn: Publications.

I certify that this is an official publication of the National Oceanic and Atmospheric Administration, and is compiled from records on file at the National Climatic Center, Asheville, North Carolina 28801.

Thomas D. Potter
Director, National Climatic Center

USCOMM-NOAA-ASHEVILLE, N.C. 2/4/76-1010

IDAHO
STATUTE MILES
0 10 20 30 40 50
STATION LEGEND
Precipitation only
Precipitation, storage
Precipitation and Temperature
Precipitation, Temperature and Evaporation
Type of gage
Non-recording
Recording
Both types
Double circle combinations indicate the availability of more detailed meteorological data
ALBERS EQUAL AREA PROJECTION
STANDARD PARALLELS AT 29½° AND 45½°
120TH MERIDIAN TIME ZONE
105TH MERIDIAN TIME ZONE
PANHANDLE
NORTH CENTRAL
NORTH CENTRAL PRAIRIES
CENTRAL CANYONS
CENTRAL MOUNTAINS
SOUTH WESTERN VALLEYS
NORTHEASTERN VALLEYS
UPPER SNAKE RIVER PLAINS
EASTERN HIGHLANDS
CENTRAL PLAINS
SOUTHWESTERN HIGHLANDS
120TH
105TH
105 TH
120 TH
Eureka RS
Troy
Libby 1 NE RS
Newport
Spokane
Cabinet Gorge
Heron 2 NW
Libby 32 SSE
Trout Creek RS
Deception Creek
Thompson Falls PH
Mullan Pass
St Regis RS
Rosalia
Superior
Alberton
Clarkia Ranger Sta
Colfax 1 NW
Potlatch 3 NNE
Pullman 2 NW
Elk River 1 S
Lolo Hot Spgs 2 NE
Headquarters
Pomeroy
Pierce
Lolo Pass
Orofino
Powell
Stevensville
Lewiston WSO AP
Winchester 1 SE
Hamilton
Anatone
Kamiah
Kooskia
Fenn Ranger Sta
Moose Creek RS
Darby
Grangeville
Grangeville 11 SE
Elk City
Minam 7 NE
Enterprise
Wallowa
Nez Perce Pass
Wisdom
Dixie
Warren
Salmon 1 N
Dillon WMCE
Cobalt
Cornucopia
Grant
Baker FAA AP
Halfway
Baker KBKR
Richland
McCall
Durkee 3 NNW
Council
Cambridge
Cascade 1 NW
Leadore
Lima
Lakeview
Huntington
Mill Crk Smt
Challis
May
Weiser 2 SE
Gilmore Summit Rch
Dubois Exp Sta
Ontario KSRV
Payette
Malheur Br Exp Sta
Garden Valley RS
Jackson Peak
Vale
Nyssa
Emmett 2 E
Idaho City
Galena Summit
Parma Exp Sta
Mackay RS
Owyhee
Deer Flat Dam
Boise WSO AP
Atlanta Summit
Shake Creek RS
Trinity Lake GS
Prairie
Pine 1 N
Ketchum 17 WSW
Idaho Falls FAA AP
Swan Valley
Craters of the Moon NM
Anderson Dam
Fairfield RS
Picabo
Swan Falls PH
Sheaville
Reynolds
Richfield
Fort Hall Indian Agcy
Jordan Valley
Afterthought Mine
Bliss
Gooding
Shoshone 1 WNW
Aberdeen Exp Sta
Rome 2 NW
Danner
Bruneau
Glenns Ferry
Jerome
Minidoka Dam
American Falls 1 SW
Hazelton
Paul 1 ENE
McDermitt 26 N
Castleford 2 N
Twin Falls 3 SE
Burley FAA AP
Subsett Guard Sta
Malta RS
Grasmere 8 S
Hollister
Three Creek
Oakley
Malad
Malad City
Border 1 N
Gunnel Guard Sta
Ida Vada
Strevell
Snowville
Lewiston
Contact
Sage 4 NNW
Richmond
Laketown
Park Valley
Garland
Logan USU Exp Sta
Logan Utah State Univ
Orovada

U S DEPARTMENT OF COMMERCE
NATIONAL CLIMATIC CENTER
FEDERAL BUILDING
ASHEVILLE N C 28801

POSTAGE AND FEES PAID
U S DEPARTMENT OF COMMERCE
COM 210

THIRD CLASS

CLIMATOLOGICAL DATA

U.S. DEPARTMENT OF COMMERCE
NATIONAL OCEANIC AND ATMOSPHERIC ADMINISTRATION
ENVIRONMENTAL DATA SERVICE

IDAHO

ANNUAL SUMMARY 1975
Volume 78 No. 13

AVERAGE TEMPERATURES AND DEPARTURES FROM NORMAL

Table 1

Station	January		February		March		April		May		June		July		August		September		October		November		December		Annual	
	Temperature	Departure	Temperature	Departure	Temperature	Departure	Temperature	Departure	Temperature	Departure	Temperature	Departure	Temperature	Departure	Temperature	Departure	Temperature	Departure	Temperature	Departure	Temperature	Departure	Temperature	Departure	Temperature	Departure
* * *																										
PANHANDLE 01																										
BAYVIEW MODEL BASIN	26.4		26.5		34.1		39.4M		50.6M		56.0		67.8		66.0		53.1		44.6		33.9		31.7		43.7M	
BONNERS FERRY 1 SW	24.7	- .3	25.7	- 5.4	35.1M	- 1.6	41.7	- 4.7	52.8	- 1.9	58.6M	- 2.2	70.2	3.2	62.6M	- 2.7	57.2M	.1	45.6M	- .1	33.5	- .9	29.9	1.2	44.8M	- 1.3
CABINET GORGE	26.5		27.3		33.5		41.2		52.2		57.1		69.4		61.5		58.0		45.2		32.8		29.7		44.5	
COEUR D'ALENE 1 E	29.0	1.6	29.9	- 3.1	36.2	- 1.1	42.6	- 3.6	52.8	- 2.2	59.0	- 2.5	72.7M	3.6	64.8	- 3.3	60.5	.6	48.9	.1	37.2	- .3	33.9	2.5	47.3M	- .6
PORTHILL	24.1	.3	22.3	- 7.2	32.4	- 2.9	42.1	- 3.7	52.7	- 1.8	58.4	- 2.1	69.8	2.9	60.9	- 3.8	55.7M	- .6	44.0	- 1.1	32.2	- 1.9	28.9	1.0	43.6M	- 1.7
PRIEST RIVER EXP STA	24.3	.6	25.8	- 3.5	33.1	- 1.0	40.0	- 3.2	52.3	.2	58.2	- .1	70.4	6.1	62.7	- .1	57.6	2.5	44.9	1.4	30.9	- 2.2	28.3	1.0	44.1	.1
SAINT MARIES	29.4	1.9	30.6	- 3.1	36.8	- 1.1	42.1	- 4.1	52.2M	- 2.2	58.0	- 2.7	70.3M	2.9	62.5	- 3.4	57.8	- .7	45.8	- 1.4	34.9	- 2.1	32.3	1.4	46.1M	- 1.3
SANDPOINT EXP STATION	25.1	- .6	26.4	- 4.8	34.8	- .9	41.8	- 3.2	52.1	- 1.2	57.5	- 1.9	67.8	2.6	60.9	- 2.7	55.0	- 1.0	44.9	- .8	33.3	- 1.8	31.3	2.2	44.2	- 1.2
TENSED	27.3		28.2		36.3		40.6		50.6		54.9		66.8		60.9		56.3		45.9		35.4		33.2		44.7	
DIVISION	26.3	.5	27.0	- 4.4	34.7	- 1.4	41.3	- 3.9	52.0	- 1.6	57.5	- 2.3	69.4	3.2	61.9	- 2.9	56.8	- .1	45.8	- .6	33.8	- 1.5	31.0	1.5	44.8	- 1.1
* * *																										
NORTH CENTRAL PRAIRIES 02																										
COTTONWOOD	27.8		28.6		34.4		37.8		47.9		57.1		70.3		63.1		59.8		45.9		34.1		32.2		44.9	
GRANGEVILLE	30.3	2.7	30.8	- 2.0	35.4	- .8	38.3	- 5.6	48.6	- 2.7	55.8	- 1.8	68.7	2.5	62.2	- 3.3	57.6	.4	44.9	- 1.2	34.2	- .2	33.3	2.7	45.3	- .7
MOSCOW UNIV OF IDAHO	27.6	- .2	28.3	- 5.8	35.8	- 2.7	40.9	- 5.4	52.3	- 1.4	58.4	- 3.3	68.9	2.1	61.6	- 4.1	58.9	- .1	45.3	- 2.8	34.4	- 3.5	32.8	1.3	45.4	- 2.1
NEZPERCE	27.2	.9	28.5	- 3.6	35.1	- .9	38.7	- 5.3	49.6	- 2.0	54.8	- 2.7	68.3	3.2	60.8	- 3.7	56.6	- .4	45.2	- 1.7	33.7	- 2.2	31.7	1.8	44.2	- 1.4
POTLATCH 3 NNE	27.8M	- .6	27.6	- 6.7	34.0	- 3.9	39.5	- 6.3	50.2M	- 2.8	53.9	- 5.0	65.0	- .3	57.1M	- 6.7	52.0	- 5.0	42.8	- 5.0	36.0	- 1.8	35.7	3.8	43.5M	- 3.3
WINCHESTER 1 SW	24.8		26.0		30.5		34.5		46.1		52.4		64.9		57.5		54.1		42.2		31.4		30.5		41.2	
DIVISION	27.6	.5	28.3	- 4.4	34.2	- 2.0	38.3	- 5.8	49.1	- 2.4	55.1	- 2.5	67.7	2.5	60.4	- 3.8	56.5	- .4	44.7	- 2.6	34.3	- 2.2	32.7	2.2	44.1	- 1.7
* * *																										
NORTH CENTRAL CANYONS 03																										
DWORSHAK FISH HATCHERY	34.1		35.1		41.4		44.6M		55.3		61.7M		75.4		68.4		63.8M		50.4		38.2		34.0		50.2M	
FENN RANGER STATION	30.2	1.2	32.0	- 3.3	38.3	- 1.7	43.6	- 4.8	53.0	- 3.3	60.1	- 2.7	73.4	2.7	65.4M	- 4.1	60.1	- .7	46.3M	- 3.2	35.9	- 2.8	31.9	- .2	47.5M	- 1.9
KOOSKIA	30.9	1.0	33.1	- 4.1	41.3	- 1.0	45.1	- 5.0	55.3	- 2.6	60.9	- 3.4	74.6	3.2	65.9	- 3.9	59.4	- 2.5	47.3	- 3.2	34.4	- 4.6	31.4	- 1.6	48.3	- 2.3
LEWISTON WSO AP	34.3	3.1	35.3	- 2.8	41.0	- 1.9	46.5	- 3.8	57.8	- .3	63.6	- 1.4	77.8	4.4	70.4	- 1.1	66.2	2.9	51.4	- .4	40.3	- .2	36.9	2.1	51.8	- .1
OROFINO	32.8	1.9	35.6	- 2.3	42.1	- .6	46.9	- 4.3	55.4	- 3.8	62.1	- 3.6	75.9	2.8	67.8	- 3.8	62.2	- .8	49.8	- 1.5	38.1	- 2.1	33.5	- .5	50.2	- 1.5
RIGGINS	32.5	- 1.5	36.0	- 4.0	40.1	- 4.7	44.7	- 8.1	55.4M	- 4.6	63.4	- 3.3	77.2	1.0	M		63.8M	- 2.9	49.4	- 5.9	39.0	- 4.4	35.8	- .9	-	
DIVISION	32.5	1.2	34.5	- 3.5	40.7	- 2.1	45.2	- 5.7	55.4	- 3.2	62.0	- 3.2	75.7	2.3	67.6	- 4.4	62.6	- .9	49.1	- 2.9	37.7	- 2.8	33.9	- .6	49.7	- 2.2
* * *																										
CENTRAL MOUNTAINS 04																										
ANDERSON DAM	25.6	- .6	29.9	- .7	35.6	- .7	40.8	- 6.2	53.4	- 2.9	62.1	- 1.2	76.5	2.6	68.9	- 3.1	64.6	1.9	50.2	- 1.9	35.6	- 3.3	32.7	2.6	48.0	- 1.1
ARROWROCK DAM	24.8	- 1.0	29.5	- 2.1	36.0	- 2.0	40.0	- 7.5	51.4	- 4.7	60.5	- 2.8	75.9	2.5	67.1	- 4.5	62.7	.6	48.2	- 2.1	35.6	- 2.1	29.1	- .7	46.7	- 2.2
ATLANTA	21.0		24.1		28.8		31.9		-		-		-		-		-		-		-		-		-	
AVERY RANGER STA 2	26.3	- 1.2	27.4	- 5.5	33.6	- 3.7	39.1	- 6.8	50.1	- 4.5	55.7	- 5.2	70.9	2.5	62.9	- 4.1	56.9	- 2.4	45.3	- 3.1	32.0M	- 4.0	29.9	.0	44.1M	- 3.2
BROWNLEE DAM	29.3		34.5		40.7		45.0		56.2		66.0		81.4M		72.4		69.0		53.3		39.9		32.9		51.7M	
CASCADE 1 NW	22.5	2.3	23.7	- 1.1	30.2	.5	32.7	- 7.0	45.7	- 2.6	53.6	- 1.1	68.0	4.4	60.0	- 1.6	54.8	1.3	43.8	.0	30.7	- 1.2	28.1	4.6	41.2	- .1
COBALT	19.5		23.1		29.4		33.6		46.3		53.5		66.5		59.3		53.9		42.8		28.1		25.3		40.1	
DEADWOOD DAM	19.5	1.4	23.6M	.5	29.3M	2.3	33.6M	- 2.6	43.2	- 2.0	51.2M	- 1.1	-		-		-		-		-		-		-	
DIXIE	17.3		17.6		22.3		27.0		37.1		46.6		61.4		52.2		48.3		36.3		22.3		21.4		34.2	
ELK CITY	24.0		24.0		29.0		33.7		43.4		51.9		64.2M		56.6		52.1		41.8		29.5		25.0M		39.6M	
ELK RIVER 1 S	27.7		27.9		33.1		37.3		47.0		56.3		69.4		58.9		55.1		44.4		32.7		29.1		43.2	
FAIRFIELD RANGER STA	18.4		21.0		27.5		32.8		44.4		55.6M		69.9M		61.1		56.6M		44.1		31.1M		26.1		41.0M	
GARDEN VALLEY RS	25.4	.7	31.2	.1	37.5M	.3	41.8	- 4.5	52.0	- 2.8	59.2	- 2.4	73.2	2.7	64.8	- 3.9	60.8	.3	49.9M	1.3	M	M	-		-	
GRANGEVILLE 11 SE	30.4		33.7		39.6		43.0		51.6		58.2M		71.2		64.8		59.6		49.2		37.6		33.1		47.7M	
GROUSE	11.9		15.0		24.8		30.0		44.0		51.9		67.9		55.5		50.6		40.2		23.4		22.7		36.1	
HAILEY RANGER STATION	15.3	- 3.8	22.3M	- 2.1	29.1	- 1.1	34.0M	- 8.3	48.2M	- 3.3	56.5M	- 1.4	70.1	2.8	61.5	- 4.2	57.8	.7	45.4M	- 1.2	M		27.6M	5.0	-	
HEADQUARTERS	26.0		25.4		29.6		35.7		45.1		52.2		67.8		58.5M		54.6M		42.7M		30.8		27.0		41.3M	
HILL CITY	18.8M	2.3	21.0	- .2	25.6	- .4	30.6	- 9.8	44.7	- 3.5	53.8M	- 2.5	68.2	2.6	61.7	- 2.3	56.1	1.1	43.6	- .8	28.1	- 3.4	25.8	4.6	40.1M	- 1.0
IDAHO CITY	24.6	1.4	29.1	.7	33.3	- .3	37.3	- 6.0	48.6	- 3.1	55.8	- 2.2	69.4	3.2	62.1	- 2.4	57.3	.8	45.5	- 1.2	32.2	- 2.6	28.9	2.3	43.7	- .8
KELLOGG	M		29.3		36.1		42.5		51.8		58.8		73.0		64.2		60.0		48.0		35.2		31.4		-	
KETCHUM R S	16.0		18.1		24.4		29.3M		43.1M		49.1M		63.0		54.8		51.5M		41.4M		27.0M		24.2		36.8M	
LOWMAN	-		-		-		-		49.5		56.0		70.3		62.7		57.6		46.7		30.7		28.2		-	
LOWMAN 3 E NO 2	23.1M	- .1	-		-		39.7M	- 4.0	-		-		-		-		-		-		-		-		-	
MC CALL	26.6	1.1	21.8	- 1.9	28.2	.7	31.4	- 5.6	43.8	- 3.1	51.2	- 3.0	68.4	2.0	56.2	- 4.5	52.1	- .7	41.3	- 1.9	29.6	- 1.6	27.4	4.2	39.1	- 1.1
MIDDLE FORK LODGE	23.4		25.1		31.9		37.4		48.0		53.4M		68.0		59.3		56.4		44.2		31.0M		29.2		42.3M	
MULLAN	-		-		-		-		-		-		-		-		-		-		31.7		30.0		-	
NEW MEADOWS RANGER STA	18.8	- .1	21.6	- 3.3	29.2	- 1.0	34.6	- 6.4	46.4	- 2.8	54.3	- 1.6	69.0	6.0	59.7	- 1.2	54.4	1.0	42.6	- .3	29.6	- 2.4	24.1	1.3	40.4	- .8
NORTH STAR RANCH	20.7		27.3		35.2		40.2		47.9		56.9		70.8		61.5M		56.6		44.3		32.1		30.7		44.2M	
PIERCE	-		-		-		-	M	-	M	52.7M	- 4.4	67.5	3.4	58.9	- 3.2	53.9	- .4	41.6	- 2.3	M		M		-	
PIERCE 2	26.6M	4.2	M		-		-		-		-		-		-		-		-		-		-		-	
POWELL	24.2		24.2		30.5		34.9		43.1		52.9		68.4		58.4		54.9		41.6		27.9		26.5		40.6	
SHOUP	23.2		26.2		36.3		41.7		52.1		58.9		71.9		65.2		58.8		46.4		31.6		28.9		45.1	
STANLEY	13.1M		14.7M		M		M		-		-		-		-		-		-		-		-		-	
TAYLOR RANCH	-		-		-		-		-		56.4M		69.5		60.9M		56.9		44.1		29.6		27.8		-	
WALLACE WOODLAND PARK	25.7	.3	26.2	- 4.4	31.2	- 2.9	38.5	- 4.3	47.9	- 3.0	54.4	- 2.6	69.3	5.2	60.3	- 2.4	57.2	1.9	45.0	- 1.0	31.6	- 3.6	29.7	.9	43.1	- 1.3
WARREN	19.1		22.1		24.6		28.4		40.0		46.8		61.9		53.1		48.9		39.5M		25.2		24.2		36.2M	
YELLOW PINE 7 S	20.8		21.2		26.0		31.1		41.2		49.4M		63.7M		55.0M		50.4M		39.7M		27.2M		26.2M		37.7M	
DIVISION	22.2	1.0	24.6	- 1.7	31.0	.3	35.8	- 4.6	47.1	- 2.2	54.7	- 1.3	68.6	4.9	60.6	- 1.9	56.1	1.7	44.3	- .1	30.7	- 1.7	27.8	3.4	42.0	- .2
* * *																										
SOUTHWESTERN VALLEYS 05																										
BOISE 7 N	27.1		32.3		37.0		39.4		52.3		60.1		74.9		66.9		63.6		50.0		36.2		32.8		47.7	
BOISE LUCKY PEAK DAM	27.2		34.8		38.9		42.3		54.2		62.7		78.0		67.0		67.0		52.1		38.9		31.9		49.8	
BOISE WSO AP	28.2	- .8	34.9	1.4	41.5	.4	44.5	- 4.5	56.2	- 1.2	64.4	- .4	78.3	3.8	70.0	- 2.2	65.5	2.4	52.3	.2	39.5	- .3	31.4	- .7	50.7	- .2
BRUNEAU	28.4M		36.9M		42.3		45.5		57.3M		66.9M		79.4		67.6M		64.6		54.2		40.1		34.5M		51.7M	
CALDWELL	28.3	- 1.0	37.5	1.2	42.9	.2	46.1	- 4.9	58.8	- .3	67.4	1.7	80.4	6.5	70.5	- .6	65.8	3.9	53.6	2.8	40.4	.9	33.3	.9	52.1	1.0
CAMBRIDGE	20.7	- 1.8	26.5	- 2.6	36.1	- 1.8	42.7	- 5.5	53.6	- 2.7	62.0	- .9	76.0	3.5	66.4	- 3.2	61.4	1.5	48.4	- .1	34.1	- 2.4	23.8	- 3.9	46.0	- 1.6
COUNCIL	22.9	- 1.9	28.0	- 2.3	36.9	- .9	42.4	- 5.3	54.1	- 2.2	62.4	- .7	77.4	4.7	68.2	- 2.7	66.2	4.8	49.7	.0	35.8	- 1.5	28.5	- .1	47.7	- .7
DEER FLAT DAM	26.8	- 2.4	35.9	.1	41.7	- .5	44.9	- 5.0	56.4	- 1.8	63.9	- 1.0	78.1	3.1	68.0	- 2.5	63.7	1.8	53.1	1.9	39.5	- .4	-		-	
EMMETT 2 E	27.0	- 2.7	36.6	.3	41.4	- 1.3	44.2M	- 6.7	55.2	- 3.6	64.4M	- .7	77.9	4.5	68.8	- 1.9	63.9M	1.4	52.4	.7	38.8	- 1.2	31.6M	- 1.3	50.2M	- 1.0
GLENNS FERRY	26.9	- 3.6	34.7	- 1.8	40.5	- 2.0	44.5	- 6.9	54.9M	- 3.0	65.3	- 1.6	78.6	3.2	68.9	- 3.4	62.9	- .2	51.4M	- 1.2	38.0	- 2.7	33.5	.2	50.0M	- 2.1
GRAND VIEW 2 W	28.7	- 1.0	37.1	.3	42.8	- .1	46.8	- 5.2	58.0	- 2.7	66.7	- 1.1	79.0	2.5	70.0	- 3.5	63.3	- .2	51.9M	- .1	37.9	- 2.0	34.0M	1.8	51.4M	- .9
KUNA 2 NNE	28.8	- 2.2	35.2	- .3	40.6	- .7	43.6	- 5.7	54.6	- 2.2	61.7	- 1.4	73.7	3.0	65.6M	- 3.1	61.6M	1.1	51.3	.5	37.6	- 1.8	31.9	- .2	48.7M	- 1.1
MOUNTAIN HOME	25.2	- 3.5	32.7	- 1.9	38.5	- 1.6	43.1	- 5.0	54.0	- 3.2	63.8	- .8	78.2	4.3	68.2	- 3.4	63.2	.8	50.3M	- 1.5	37.2	- 2.2	31.9	.1	48.9M	- 1.5
OLA 4 S	23.7		31.0		38.1		42.0		53.4		61.2		74.8		65.4		60.2		48.8		34.7		27.8		46.7	
PARMA EXPERIMENT STA	24.6	- 3.5	34.9	- .2	40.1	- 1.7	43.7	- 6.6	55.8	- 2.3	64.0	- .9	77.0	4.1	67.5	- 3.1	62.1	.7	49.8	- .5	36.5	- 2.4	29.4	- 2.2	48.8	- 1.5
PAYETTE	25.0	- 3.2	34.5	- .5	41.7	- 1.0	45.7	- 5.5	57.0	- 2.4	64.4	- 1.9	77.7	2.9	68.5	- 3.7	62.7	.0	50.8M	- .4	37.0	- 2.2	28.8	- 2.9	49.5M	- 1.7
SWAN FALLS POWER HOUSE	31.1	- 1.3	39.4	.4	44.2	.1	47.8	- 6.2	60.8	- 1.9	69.2	- .6	82.4	2.3	74.9	- 2.6	69.5	1.7	56.4	.4	42.3	- .8	35.5	.3	54.5	- .7
WEISER 2 SE	22.6	- 4.9	32.9M	- 1.6	41.1M	- 1.2	44.9	- 6.0	56.2	- 2.9	63.5M	- 2.6	76.3	2.2	68.0	- 3.4	62.2M	.1	51.3	.7	-		-		-	
DIVISION	26.2	- 2.2	34.3	- .7	40.4	- 1.1	44.1	- 6.1	55.7	- 2.7	64.1	- 1.1	77.5	3.5	68.7	- 2.8	63.9	1.5	51.5	.1	37.9	- 1.5	31.3	- .5	49.6	- 1.2

See Reference Notes Following Station Index

AVERAGE TEMPERATURES AND DEPARTURES FROM NORMAL

Station	January		February		March		April		May		June		July		August		September		October		November		December		Annual	
	Temperature	Departure	Temperature	Departure	Temperature	Departure	Temperature	Departure	Temperature	Departure	Temperature	Departure	Temperature	Departure	Temperature	Departure	Temperature	Departure	Temperature	Departure	Temperature	Departure	Temperature	Departure	Temperature	Departure
* * * SOUTHWESTERN HIGH ANDS 06																										
[illegible]STER	27.5	.3	31.3	- 1.2	36.6	- .1	38.4	- 6.9	49.3	- 4.3	58.8	- 1.5	71.4	.9	64.9	- 3.6	59.7M	.2	48.9	- .7	35.8M	- 1.8	35.6M	5.3	46.5M	- 1.2
REYNOLDS	28.3		32.4		36.0M		38.3		49.6		58.7		72.2		63.7		59.0		47.2		36.1		33.9		46.3M	
THREE CREEK	M		M		32.7M	- .3	34.5	- 6.6	46.1M	- 2.6	54.6	- .6	66.0M	1.8	59.7M	- 2.5	54.2	.4	44.0	- 1.0	31.7	- 3.2	31.7	4.0	-	
DIVISION	28.	1.5	31.9	.6	35.1	.2	37.1	- 6.3	48.3	- 3.3	57.4	- .6	69.9	1.9	62.8	- 3.1	57.6	.4	46.7	- 2.0	34.5	- 2.0	33.7	4.4	45.3	- .6
* * * CENTRAL PLAINS 07																										
BLISS	25.0	- 3.1	32.1	- 1.7	39.9	- .1	42.9	- 6.3	53.6	- 4.2	63.2	- 1.8	76.0	1.8	68.0M	- 3.7	63.8M	1.2	52.5M	.6	36.9	- 2.6	32.4	1.1	48.9M	- 1.5
BURLEY FAA AP	25.1	- .5	30.7	- 1.2	36.9	- .4	40.1	- 5.8	50.2	- 4.4	61.1	- .6	72.4	1.5	63.9	- 4.5	58.1	- 1.0	48.1	- .6	33.7	- 3.5	33.2	3.9	46.1	- 1.5
CASTLEFORD 2 N	25.8		31.6		38.8		41.8		52.7		61.5		73.6		65.5		60.5		49.5		35.4		-		-	
MAZE TWN	24.9	- 1.8	30.2	- 2.7	38.0	- .6	40.6	- 7.0	51.2	- 4.9	60.6	- 2.4	73.8	1.3	-		60.1	- .8	48.8	- 1.7	34.6	- 3.6	32.4	2.2	-	
JEROME	25.4	- 1.5	29.3	- 3.4	37.5	- 1.2	40.8	- 7.4	52.1	- 4.7	61.9	- 2.1	76.4	2.9	67.4	- 3.8	63.2	1.3	49.2	- 1.9	36.0	- 2.6	33.8	3.6	47.8	- 1.7
MAGIC LAKE RESORT	-		-		-		-		-		-		-		-		60.2		-		-		-			
MINIDOKA 10 WNW	26.6		26.4		35.1		38.0		47.7		57.8		70.8		61.4		57.0		45.8		32.1		30.8		43.6	
MINIDOKA DAM	23.9		29.3		37.3		40.4		51.1		61.0		74.1		66.8		61.8		49.1		-		32.8		-	
PA L 1 ENE	22.4	- 2.9	27.8	- 3.2	36.1	- .6	38.4	- 7.2	48.7	- 5.6	58.9	- 2.2	72.5	2.4	63.3	- 4.8	58.0	- .6	46.0	- 2.3	32.3	- 4.6	30.8	1.5	44.6	- 2.5
PICARD	16.0		19.3		26.8		34.0		46.5		55.0		70.3		61.1		57.3		43.2		29.5		26.4		40.5	
RICHFIELD	19.5	- 1.8	24.3	- 2.3	32.6	- 1.3	38.8	- 5.6	49.3	- 4.0	58.5	- 1.5	72.2	3.3	63.7	- 2.9	58.9M	.9	46.6	- .7	31.9	- 3.0	29.8	4.2	43.8M	- 1.3
SHOSHONE 1 WNW	23.0M	- 1.0	28.3	- 1.6	37.4	.6	41.2	- 6.0	M		M		77.4M	3.8	69.3	- 1.7	63.M	2.6	50.2M	.3	33.6	- 3.7	31.1M	3.4	-	
TWIN FALLS 3 SE	26.6	- 1.0	31.4	- 2.1	38.5	- .1	40.4	- 7.2	51.2	- 5.0	61.8	- 1.1	75.0	3.1	65.5	- 3.8	61.1	.7	48.9	- 1.0	36.1	- 2.4	34.8	4.0	47.6	- 1.3
TWIN FALLS WSO	24.8		30.3		37.6		39.4		50.2		60.6		72.4		64.0		59.2		47.9		35.6		33.8		46.3	
DIVISION	23.3	- 2.5	28.5	- 3.1	36.3	- 1.3	39.8	- 7.2	50.4	- 5.3	60.2	- 2.6	73.6	1.5	65.0	- 4.8	60.2	- .3	48.1	- 1.8	34.0	- 3.7	31.8	2.4	45.9	- 2.4
* * * NORTHEASTERN VALLEYS 08																										
CHALLIS	19.8	.2	22.6	- 4.1	31.1	- 2.6	36.9	- 7.4	M		57.3M	- 2.3	71.2	3.0	62.6	- 3.7	57.4	- .3	43.6	- 3.4	28.1	- 5.3	27.0	4.1	-	
CHILLY BARTON FLAT	16.2	2.9	19.4	.5	26.6	.6	32.1	- 5.7	44.5	- 2.4	53.5	.0	65.3M	4.6	59.7M	1.3	53.5M	3.1	41.3M	.4	25.2	- 2.6	24.4	7.4	38.5M	.9
GIBBONSVILLE	17.5M		19.3		31.6		36.8		45.9		53.1		67.1		59.8		M		41.2		27.3		25.6		-	
LEADORE 2	15.0M		19.4		27.5M		32.5		44.3M		52.7		64.9		58.1		51.6		42.2		29.2M		25.0M		38.5M	
MACKAY RANGER STATION	16.4	- .7	18.7	- 3.8	26.9	- 2.2	33.7	- 7.4	45.9	- 4.1	55.4M	- 1.9	66.7	.6	61.4	- 2.7	57.1M	1.2	42.2	- 3.0	27.4	- 3.6	24.2	4.1	39.7M	- 1.9
MACKAY 4 NW	16.3M		17.9		26.1M		31.7M		45.7M		53.4		67.7M		60.9		56.2		42.0		27.7M		25.1M		39.2M	
MAY	17.6	- .2	21.0	- 4.1	32.9	.5	36.4	- 6.1	46.5	- 4.6	55.7	- 1.6	68.9	3.7	61.7	- 2.3	56.3	1.1	45.1	- .2	29.8	- 1.7	26.5	5.3	41.5	- .9
SALMON 1 N	19.7	.9	22.8	- 4.2	34.0	- .9	40.7	- 4.5	51.4	- 2.3	59.1	- 1.0	72.1	4.1	64.9	- .9	58.2	1.8	46.7	1.2	30.9	- 1.8	28.3	5.8	44.1	- .1
DIVISION	17.3	.1	20.1	- 3.9	29.6	- 1.4	35.1	- 6.9	46.3	- 4.5	55.0	- 2.4	67.9	2.4	61.1	- 2.5	55.8	.8	43.0	- 1.8	28.2	- 3.0	25.8	5.0	40.4	- 1.5
* * * UPPER SNAKE RIVER PLAINS 09																										
ABERDEEN EXP STATION	18.7	- 2.6	25.3	- 2.3	33.6	- 1.0	36.8	- 7.8	48.6	- 4.9	58.8	- 1.7	70.9	1.8	63.2	- 3.8	56.7	- .8	45.7	- 1.0	31.2	- 3.3	30.6	5.0	43.3	- 1.9
AMERICAN FALLS 1 SW	24.1	.0	28.6	- 1.2	36.3	.3	40.1	- 5.7	50.5	- 3.9	62.3M	.8	73.9	3.3	66.7	- 2.4	59.3	- .6	48.6	- .4	34.0	- 2.5	32.2	4.0	46.4M	- .7
ARCO 3 SW	M		17.1M		29.0M		35.1M		48.0		57.4M		69.0M		61.8M		56.1M		44.1M		27.8M		23.5		-	
ASHTON	15.4	- 2.5	19.3	- 3.3	27.9	.6	32.8	- 7.9	44.7	- 6.3	54.9M	- 2.2	67.3	3.6	59.4	- 2.4	54.1	.2	41.8	- 2.6	26.2	- 4.3	23.5	2.3	38.9M	- 2.1
BLACKFOOT 2 SSW	19.9	- 3.5	25.5M	- 4.0	35.1	- 1.1	38.6	- 8.2	50.0	- 5.7	60.4	- 2.2	71.4M	.2	64.1M	- 5.1	57.7M	- 1.8	46.5M	- 2.8	33.4M	- 2.3	31.4M	4.7	44.5M	- 2.7
CRATERS OF THE MOON NM	16.7		19.9M		27.3		32.2		46.0		55.7M		70.2		62.2M		57.6		41.9		26.6		26.4M		40.2M	
DUBOIS EXP STATION	13.9	- 4.1	18.3	- 4.2	26.3	- 1.6	31.4	-10.1	46.2	- 8.3	56.2	- 2.3	70.8	2.0	64.0	- 3.0	58.9	1.6	44.0	- 1.7	27.5	- 3.5	24.4	2.7	40.2	- 2.4
FORT HALL INDIAN AGNCY	21.0	- 2.4	27.2	- 2.3	35.1	- .5	38.7M	- 6.7	50.6M	- 3.9	60.1	- 1.4	72.3	1.9	64.7M	- 3.7	63.1	3.9	51.9	3.2	32.8M	- 2.8	30.7	3.9	45.7M	- .9
HAMER 4 NW	9.2		16.4		28.2		34.9		47.8M		57.3M		69.3M		-		54.7M		40.4M		24.1M		20.8M		-	
HOME	M		-		-		-		-		-		-		-		-		-		-		-		-	
IDAHO FALLS 2 ESE	16.9		23.0		33.3		37.6		49.5		59.6		71.6		64.4M		57.5		45.3M		30.7M		28.6		43.2M	
IDAHO FALLS FAA AP	13.3	- 5.6	19.3	- 5.8	30.7	- 1.8	37.5	- 6.4	48.6	- 4.6	58.4	- 1.6	70.8	1.9	63.7	- 3.1	56.4	- .9	44.3	- 2.0	28.8	- 4.1	26.9	3.9	41.6	- 2.5
IDAHO FALLS 46 W	11.8	- 4.6	17.7	- 4.1	29.6	.2	36.3	- 5.7	47.6	- 4.1	57.1	- 1.8	71.0	2.9	63.4	- 2.2	56.1	.4	42.8	- 1.2	27.7	- 2.2	26.8	7.2	40.7	- 1.2
MALTA 2 E	24.3		30.2		36.4		39.5		50.0		60.3		73.3		65.7		58.6		47.4M		34.0		32.9		46.1M	
MASSACRE ROCKS ST PK	23.1M		30.4M		37.1M		39.8M		50.9M		60.9		73.9		66.8		59.5		48.4M		31.1M		32.9M		46.2M	
POCATELLO WSO AP	22.4	- .8	28.3	- 1.1	35.5	.1	39.9	- 5.4	50.8	- 3.6	61.5	- .3	73.8	2.3	66.6	- 2.9	60.0	.6	48.1	- .3	33.4	- 2.3	32.5	5.6	46.1	- .6
ST ANTHONY 1 WNW	14.0	- 4.7	19.0	- 4.7	26.4	- 3.4	33.1	- 9.4	46.8	- 5.5	56.0	- 2.5	68.6	3.0	60.5	- 3.7	54.9	- .8	43.4	- 2.5	29.2	- 3.1	23.9	1.2	39.7	- 3.0
SUGAR	14.9	- 3.4	20.2	- 3.5	30.3	.0	35.8	- 7.2	48.4	- 3.8	57.7	- .9	68.9	3.2	61.0	- 2.8	54.2	- 1.1	44.8	- .3	28.9	- 3.1	26.2	3.9	40.9	- 1.6
DIVISION	17.5	- 2.2	22.7	- 2.7	31.6	- .4	36.5	- 7.1	48.5	- 4.5	58.5	- 1.3	71.0	2.5	63.6	- 2.8	57.4	.3	45.3	- 1.2	29.8	- 3.1	27.9	4.4	42.5	- 1.5
* * * EASTERN HIGHLANDS 10																										
ARBON 2 NW	21.3		24.2		32.0		36.6		48.2		58.6		70.5		63.3		57.3		45.9		31.6		29.3		43.2	
CONDA	17.8M	- .4	19.9	- 1.8	27.5M	1.4	30.7M	- 7.5	42.3M	- 5.9	52.7M	- 2.0	67.1	3.4	59.7	- 2.6	52.3M	- 1.3	41.8M	- 1.6	26.8M	- 3.2	23.9M	2.5	38.5M	- 1.0
DRIGGS	16.7	- .7	21.5	- .4	29.1	2.4	31.4	- 7.3	44.4	- 3.7	55.0	- .1	66.6	2.5	59.7	- 2.7	52.5	- 1.2	40.8	- 2.9	26.9	- 2.6	26.M	5.9	39.3	- .9
GRACE	19.2	- .3	21.9	- 1.6	29.7	.4	34.5	- 6.6	46.2M	- 4.3	56.3	- .6	67.5	2.1	61.7	- 2.3	55.6	.0	44.7	- .6	29.1	- 3.0	28.1M	5.1	41.2M	- 1.0
HENRY	-		-		-		-		-		-		-		M		49.6		40.0		24.9M		21.5		-	
IDAHO FALLS 16 SE	19.0		21.2		28.6		-		43.9M		53.6		66.8		59.2		52.8		41.1M		27.5		28.2		-	
ISLAND PARK DAM	12.7	- .6	15.7	- 1.8	23.1	1.4	27.9	- 6.4	39.6	- 5.6	50.0	- 2.5	64.2	3.6	56.4	- 2.7	52.3	2.0	39.1	- 1.2	23.3	- 3.0	19.3M	2.6	35.3M	- 1.2
KILGORE	10.3		15.0		21.5		27.7		39.3		50.4		61.8		54.9		50.0		38.1		22.1		18.8		34.1	
LIFTON PUMPING STATION	19.1	1.4	19.4	- .4	28.4	2.7	33.6	- 5.9	46.4	- 4.4	55.M	- 2.5	68.8	2.3	60.9	- 3.1	53.6	- 1.1	40.9	- 2.9	26.8	- 4.4	25.4	3.2	39.9	- 1.3
MALAD	20.7	- 2.6	26.9	- 1.4	35.4	.2	39.4	- 6.3	48.8	- 5.8	59.4	- 2.0	72.1	1.3	66.1	- 3.1	59.7	- .3	47.0	- 2.1	32.2	- 3.5	26.8	.0	44.5	- 2.2
MALAD CITY	17.9		25.0		34.8		39.5		48.5		57.9		70.7		64.5		57.2		45.7		31.9		26.2		43.3	
MONTPELIER RANGER STA	17.9	- .1	19.4	- 1.7	27.9	1.1	32.5M	- 7.2	44.1	- 5.9	52.4M	- 4.4	67.9M	2.1	60.2M	- 3.8	53.7M	- 1.1	40.2M	- 3.7	27.1	- 3.5	24.9M	3.4	39.0M	- 2.1
OAKLEY	20.0	- .1	31.2	- 2.1	37.2	- .7	39.0	- 7.3	49.9	- 4.5	58.7	- 2.6	71.3	.4	64.8M	- 4.3	60.3	.0	49.1	- 1.6	35.2	- 3.6	34.8	3.7	46.6M	- 1.9
PALISADES DAM	20.8		23.6		31.4		34.4		45.4		56.3		69.8		62.6		56.9		45.9		31.1		29.8		42.4	
PRESTON SUGAR FACTORY	17.5		23.2		32.1		37.3		47.5		57.2		71.1		62.9		55.7		43.9		30.1		25.7		42.0	
STREVELL	22.8M	- .3	27.6M	- .4	34.1M	.2	36.3M	- 7.0	47.0M	- 5.1	57.5M	- 1.8	69.8M	- .2	63.7M	- 4.1	M		M		M		M		-	
SWAN VALLEY	16.8		19.7		30.2		33.0		44.6		53.4		66.7		59.7		53.2		43.9		26.8M		27.6		39.6M	
TETONIA EXP STATION	15.8		17.5		27.1		30.4		41.7		53.1		64.9		57.0		51.0		41.4		26.3		25.M		37.6	
DIVISION	18.5	- 1.1	21.9	- 2.1	30.0	.5	34.0	- 7.0	45.2	- 5.3	55.2	- 2.0	68.1	2.0	61.0	- 3.4	54.3	- 1.2	42.9	- 2.3	28.2	- 3.7	26.1	3.0	40.5	- 1.8

See Reference Notes Following Station Index

TOTAL PRECIPITATION AND DEPARTURES FROM NORMAL

TABLE 2

STATION	JANUARY		FEBRUARY		MARCH		APRIL		MAY		JUNE		JULY		AUGUST		SEPTEMBER		OCTOBER		NOVEMBER		DECEMBER		ANNUAL	
	PRECIP	DEPARTURE	PRECIP	DEPARTURE	PRECIP	DEPARTURE	PRECIP	DEPARTURE	PRECIP	DEPARTURE	PRECIP	DEPARTURE	PRECIP	DEPARTURE	PRECIP	DEPARTURE	PRECIP	DEPARTURE	PRECIP	DEPARTURE	PRECIP	DEPARTURE	PRECIP	DEPARTURE	PRECIP	DEPARTURE
* * * PANHANDLE 01																										
BAYVIEW MODEL BASIN	E 3.79		E 2.64		.59		1.75		1.10		1.60		1.80		2.17		.00		4.62		E 1.51		4.10		E 25.67	
BONNERS FERRY 1 SW	3.33-	.07	3.17	1.04	2.12	.40	1.49	.23	1.11-	.56	1.67-	.18	1.21	.41	2.59	1.59	.41-	1.09	3.30	[illegible]	2.21-	1.22	3.69	.30	26.30	1.76
CABINET GORGE	5.63		4.08		3.03		2.09		1.48		2.16		1.48		2.14		.26		4.97		3.78		4.36		35.46	
COEUR D'ALENE 1 E	4.50	.86	3.95	1.53	2.43	.30	2.00	.33	1.31-	.84	1.77-	.26	1.78	1.11	2.14	1.17	T -	1.26	3.50	1.12	2.60-	.67	3.97	.53	29.95	3.92
PORTHILL	2.81	.41	2.50	.93	1.39-	.05	1.11-	.09	.78-	1.03	1.44-	.57	.80-	.02	2.36	1.14	.63-	[illegible]	3.47	1.56	1.55-	.95	2.02-	.43	20.86-	[illegible]
PRIEST RIVER EXP STA	3.55-	.84	4.32	1.24	2.61-	.22	2.14	.06	1.62-	.92	2.31-	.40	2.13	1.19	2.83	1.67	.33-	1.33	3.68	.46	2.98-	1.19	3.76-	.76	32.26-	1.04
SAINT MARIES	5.43	1.23	4.68	1.71	2.56-	.12	2.05-	.08	1.45-	.78	1.87-	.44	3.01	[illegible]	2.99	1.98	.20-	1.27	3.12	.51	4.58	.84	4.90	.98	36.84	6.86
SANDPOINT EXP STATION	3.41-	1.11	4.76	1.53	2.75	.01	1.82-	.26	1.63-	.67	2.90	.46	1.05	.32	3.13	1.96	.07-	1.76	4.68	1.36	3.09-	1.18	4.28-	.24	33.57	.42
TENSED	4.93		4.04		2.22		2.50		1.81		1.07		3.36		2.34		T		2.38		3.17		4.84		32.66	
DIVISION	4.15	.44	3.79	1.20	2.19-	.08	1.88	.12	1.37-	.75	1.87-	.36	1.85	1.08	2.52	1.44	.21-	1.35	3.75	[illegible]	2.83-	.74	3.99	.28	30.47	[illegible]
* * * NORTH CENTRAL PRAIRIES 02																										
COTTONWOOD	3.08		1.38		.80		3.26		1.97		3.25		1.02		2.94		.26		4.66		2.07		[illegible]		28.30	
GRANGEVILLE	3.10	1.55	.84-	.44	1.73-	.20	3.95	1.13	3.20-	.21	4.82	1.62	1.22	.40	3.61	2.53	.56-	1.22	4.82	2.73	1.39-	.55	3.43	1.84	32.67	9.18
MOSCOW-UNIV OF IDAHO	E 4.96	2.04	E 2.93	.87	2.34	.51	2.97	1.15	1.85	.03	1.76-	.03	2.65	2.08	2.82	2.12	T -	1.26	3.84	1.89	3.25	.37	3.75	.68	E 33.07	10.45
NEZPERCE	3.27	1.53	1.50	.13	1.83	.18	2.89	.55	2.02-	.86	2.37-	.43	1.58	.69	2.89	1.84	.21-	1.33	3.90	1.89	1.71-	.33	3.29	1.30	27.36	5.16
POTLATCH 3 NNE	5.16	2.04	3.23	.94	2.39	.37	3.09	1.21	2.27	.30	.92-	1.27	2.41	1.73	2.86	2.14	.29-	1.09	3.09	.97	3.77	.89	3.96	.72	33.44	8.95
WINCHESTER 1 SW	4.76		1.95		2.10		3.99		2.77		3.36		1.44		3.66		.17		5.23		2.87		5.36		37.66	
DIVISION	4.06	1.86	1.97	.32	1.87	.05	3.36	1.18	2.35-	.28	2.75	.16	1.72	.95	3.13	2.18	.25-	1.25	4.26	2.20	2.51	.20	3.88	1.61	32.11	9.18
* * * NORTH CENTRAL CANYONS 03																										
DWORSHAK FISH HATCHERY	6.36		2.76		2.14		2.54		1.78		1.80		.70		2.01		.17		4.22		3.51		5.01		33.00	
FENN RANGER STATION	9.82	5.62	3.56	.30	3.42-	.02	5.08	1.43	3.96	.57	3.52	.38	1.56	.81	3.79	2.57	1.24-	.98	8.42	5.34	4.95	.71	8.72	4.44	58.04	[illegible]
KAMIAH	4.37		2.13		2.40		3.74		2.17		2.20		.88		2.84		.27		4.35		2.23		4.00		31.58	
KOOSKIA	4.24	2.26	1.97	.37	2.37	.29	4.03	1.00	2.93-	.25	2.63-	.47	1.23	.32	3.16	2.11	.42-	1.35	4.41	1.81	2.28-	.06	4.60	2.52	34.27	8.55
LEWISTON WSO AP //R	2.81	1.54	1.50	.65	.99	.03	1.25	.12	1.01-	.57	1.29-	.54	.68	.15	1.09	.49	T -	.86	1.92	.84	.56-	.69	2.09	.82	15.19	1.98
OROFINO	5.09	2.13	2.83	.54	2.06-	.25	2.87	.53	2.05-	.22	1.90-	.42	.78	.14	2.53	1.93	.17-	1.27	4.41	2.08	3.46	.34	5.68	2.24	33.83	7.77
RIGGINS	E 2.76	1.48	1.92	.83	E 1.87	.35	2.54	.94	2.06-	.17	2.60	.48	1.36	.78	2.02	1.28	.34-	.72	2.86	1.33	E .87-	.68	E 2.61	1.37	E 24.01	7.27
DIVISION	5.18	2.96	2.42	.69	2.14	.16	3.05	.79	2.30-	.17	2.29-	.16	1.05	.40	2.43	1.54	.39-	1.05	4.37	2.32	2.61	.21	4.82	2.43	33.05	10.12
* * * CENTRAL MOUNTAINS 04																										
ANDERSON DAM	3.03-	.16	5.60	3.22	5.24	3.50	1.34	.05	.66-	.66	.64-	.72	1.30	1.05	.71	.29	.26-	.43	4.00	2.80	2.36-	.34	3.26-	.09	28.40	[illegible]
ARROWROCK DAM	1.57-	1.49	4.24	1.87	3.79	2.01	1.71	.24	.64-	.82	.72-	.58	.47	.29	.23-	.10	.27-	.27	3.08	1.79	1.44-	1.27	E 3.53	.52	E 21.69	2.19
ATLANTA	E 6.76		E 5.09		E 2.97		3.06		-		-		-		-		-		-		-		-		-	
AVERY RANGER STA 2	9.77	5.48	4.61	1.44	3.22	.31	2.03-	.56	2.17-	.43	2.09-	.63	.94-	.14	3.44	2.16	.21-	1.69	5.05	2.87	6.13	2.06	6.94	2.87	47.60	13.74
BROWNLEE DAM	E 2.09		1.71		1.39		1.96		.54		1.49		.61		2.26		.00		2.51		1.28		2.04		E 17.88	
CASCADE 1 NW	2.22-	.84	2.90	.70	2.15	.33	1.10-	.39	.78-	1.20	2.27	.34	.44	.07	2.03	[illegible]	T -	.95	5.09	3.19	2.01-	.78	2.73-	.39	23.72	1.49
CENTERVILLE ARBAUGH RH	3.27-	.98	5.44	2.20	3.80	1.17	2.37	.31	1.16-	1.03	2.82	.92	.80	.48	.73-	.02	.04-	.83	4.19	2.14	2.39-	1.26	3.02-	1.42	30.03	1.68
COBALT	3.26		1.02		1.18		2.65		1.88		1.65		3.30		1.80		.32		3.20		1.32		2.80		24.38	
DEADWOOD DAM	-		-		-		-				-		-		-		-		-		-		-		-	
DIXIE	7.41		3.66		2.26		4.18		2.69		2.44		.84		2.94		.28		5.96		3.74		6.44		42.64	
ELK CITY	9.72		3.13		3.04		4.50		2.60		2.16		2.76		4.30		1.21		4.80		3.72		7.90		49.84	
ELK RIVER 1 S	8.40		4.33		3.68		2.46		2.09		1.75		.68		3.06		.14		3.72		[illegible]		3.96		37.54	
FAIRFIELD RANGER STA	2.13		E 3.37		2.78		E 1.95		.36		.73		.26		.30		T		E 1.87		1.78		1.49		E 17.02	
FEATHERVILLE	-		-		-		-		-		-		-		-		.20		2.42		2.76		E 2.25		-	
GARDEN VALLEY RS	3.22-	.49	4.63	1.96	3.35	1.28	1.14-	.60	.76-	1.01	1.17-	.50	.50	.19	E .66	.08	.00-	.66	E 2.95	1.15	1.88-	1.26	3.68-	[illegible]	E 23.94-	.01
GRANGEVILLE 11 SE	4.61		1.67		2.04		5.37		4.00		4.01		1.20		3.08		.69		5.99		1.80		3.67		38.13	
GROUSE	.72-	.55	2.45	1.58	2.17	1.55	2.15	1.22	1.25-	.24	1.44-	.15	.82	.21	.52-	.45	.10-	.59	.69	.06	.64-	.37	.22-	1.01	13.17	1.26
HAILEY RANGER STATION	1.15-	1.49	4.36	2.56	2.71	1.54	1.12	.03	.89-	.55	1.26-	.31	.31-	.05	.45-	.19	.03-	.57	1.84	.99	1.45-	.23	E 1.15-	1.42	E 16.72	.31
HEADQUARTERS	E 9.14		5.47		4.00		2.69		2.39		2.62		2.37		3.72		.34		4.71		E 4.19		7.28		E 48.92	
HILL CITY	1.03-	1.48	3.62	1.95	2.37	1.18	.85-	.16	E .38-	.92	.85-	.42	.80	.61	.43-	.02	.00-	.52	2.24	1.32	1.85-	.17	.19-	2.25	E 14.01-	.88
IDAHO CITY	3.84-	.09	4.81	1.87	4.21	1.98	1.85	.00	1.26-	.68	1.68-	.04	2.26	2.07	.78	.21	.00-	.70	3.63	1.93	2.68-	.37	3.00-	.73	30.00	5.45
KELLOGG	-		4.22		3.18		1.80		1.51		1.82		1.30		2.85		.10		3.54		3.25		5.75		-	
KETCHUM R S	1.40		4.28		3.22		1.72		.91		1.11		1.88		.72		.29		2.56		1.57		1.21		20.87	
LOWMAN	-		-		-		-		1.14		1.32		.75		.85		T		2.65		2.55		5.09		-	
LOWMAN 3 E NO 2	2.75-	1.35	E 5.24	2.30	E 3.66	1.34	E 1.67-	.34	-		-		-		-		-		-		-		-		-	
MC CALL	E 3.48-	.56	5.62	2.81	3.69	1.16	2.32	.28	1.44-	1.03	1.83-	.56	1.53	1.09	3.30	2.48	.06-	1.37	5.51	3.17	3.81	.63	2.67-	1.02	E 35.26	7.08
MIDDLE FORK LODGE	E 1.03		1.95		1.13		.83		E .32		E 1.21		1.69		E 1.96		.00		E 5.45		E 2.17		1.42		E 19.16	
MULLAN	-		-		-		-		-		-		-		-		-		-		5.12		3.97		-	
NEW MEADOWS RANGER STA	2.68-	.99	4.43	2.00	3.16	1.00	2.05	.06	1.24-	.93	1.85-	.34	.96	.46	2.74	2.05	.02-	1.25	4.66	2.39	1.97-	1.13	2.84-	.92	28.00	[illegible]
NORTH STAR RANCH	6.31		2.12		1.29		2.94		2.68		2.32		1.15		4.26		.98		5.03		2.50		5.71		37.29	
PIERCE //R	-		-		-		-		-		2.13-	1.34	1.46	.43	4.74	3.60	.99-	1.35	6.88	3.23	E 6.34	1.34	E 7.37	1.76	-	
PIERCE 2	-		5.29	.98	-		-		-		-		-		-		-		-		-		-		-	
POWELL	E 8.81		3.98		3.18		2.70		2.63		3.06		2.27		4.28		.97		6.02		4.55		8.11		E 50.56	
SHOUP	2.99		1.00		.60		2.43		.74		1.78		2.06		1.77		.46		2.99		1.81		2.32		20.95	
STANLEY	1.39		1.88		E 2.73		E 1.05		-		-		-		-		-		-		-		-		-	
TAYLOR RANCH	-		-		-		-		-		E 1.58		1.29		1.83		.27		2.69		1.07		2.17		-	
WALLACE WOODLAND PARK	7.01	2.26	6.45	3.01	3.58	.38	2.49-	.15	2.58	.00	5.14	2.31	1.06-	.01	2.87	1.64	.17-	1.95	5.46	1.84	4.65	.05	7.74	2.90	49.20	12.28
WARREN	E 6.92		4.11		1.85		2.01		2.12		2.64		1.15		1.79		.22		E 3.93		3.25		3.62		E 33.01	
YELLOW PINE 7 S	2.91		4.42		2.34		1.79		.84		1.46		1.10		3.26		.13		5.83		2.29		3.34		29.71	
DIVISION	4.26	.43	3.80	.94	2.78	.30	2.19	.14	1.50-	.72	1.88-	.37	1.27	.64	2.19	1.31	.27-	1.08	4.05	1.70	2.76-	.60	3.86	.05	30.81	2.74
* * * SOUTHWESTERN VALLEYS 05																										
BOISE 7 N	1.32		3.74		2.87		2.69		1.32		1.16		1.11		.74		.03		2.98		1.79		[illegible]		21.86	
BOISE LUCKY PEAK DAM	.93		2.70		2.29		2.26		.96		.85		.68		.27		T		2.71		.94		1.58		16.17	
BOISE WSO AP //R	.59-	.88	2.62	1.46	1.92	.91	1.53	.39	.88-	.44	.78-	.28	.82	.67	.48	.18	.01-	.40	1.99	1.19	.78-	.54	1.29-	.07	13.09	2.19
BRUNEAU	.53		.73		.76		.99		.34		.16		.49		.00		.00		2.26		.32		.74		7.32	
CALDWELL	E 1.18-	.20	1.83	.69	2.00	1.11	1.42	.51	.29-	.83	.80-	.21	.40	.25	.75	.49	.00-	.46	1.52	[illegible]	.56-	.72	1.55	.19	E 12.30	1.53
CAMBRIDGE	2.89-	.27	4.41	2.09	3.92	2.24	1.72	.44	.58-	1.07	1.85	.20	.21-	.02	1.66	1.24	.00-	.69	4.16	2.66	1.82-	.87	2.42-	.69	25.64	5.26
COUNCIL	3.44-	.88	4.88	1.95	3.66	1.39	3.00	1.07	1.22-	.93	1.37-	.62	1.24	.93	2.19	1.61	.00-	.97	5.83	[illegible]	2.96-	.61	2.40-	1.57	32.19	5.08
DEER FLAT DAM	.63-	.53	1.34	.43	1.59	.74	1.50	.65	.22-	.90	1.55	.61	.38	.25	.90	.57	.00-	.39	1.38	.64	.33-	.81	E 1.43	.26	E 11.25	1.52
EMMETT 2 E	.94-	.85	3.34	1.98	2.51	1.44	1.47	.36	.45-	.96	.67-	.59	.29	.19	.65	.36	.00-	.59	1.97	1.00	1.26-	.30	.64-	.11	15.19	1.93
GLENNS FERRY	.65-	.77	2.39	1.43	1.78	.87	.73-	.05	.11-	.81	.03-	.82	.08-	.04	.08-	.18	.00-	.33	2.07	1.56	.48-	.83	.97-	.31	9.37-	.28
GRAND VIEW 2 W	.16-	.59	.59	.03	.55-	.19	.71	.08	.27-	.74	.43-	.57	1.05	.94	.03-	.18	T -	[illegible]	1.97	1.55	.59-	.21	.49-	.23	6.84-	.42
KUNA 2 NNE	.40-	.77	1.53	.65	1.42	.55	1.47	.50	.51-	.86	.48-	.52	1.65	1.53	.97	.70	[illegible]	.41	1.56	[illegible]	.55-	.64	1.01-	.03	11.55	[illegible]
MOUNTAIN HOME	1.18-	.05	2.06	1.22	1.64	.69	1.01	.14	.34-	.64	.53-	.56	.97	.84	.35-	.01	T -	.29	2.45	1.89	1.34	.21	1.53	.36	13.40	3.80
OLA 4 S	2.36		3.49		3.73		2.05		.91		.98		.96		1.09		.00		3.21		1.93		2.16		22.87	
PARMA EXPERIMENT STA	.74-	.68	1.82	.82	E 2.42	1.61	1.75	.90	.18-	1.02	1.72	.70	.08-	.07	.74	.29	T -	.47	1.61	.75	.43-	.81	1.72	.41	E 13.21	2.43
PAYETTE	1.19-	.37	2.33	1.18	1.57	.70	1.24	.35	.30-	.81	1.55	.56	.56	.43	.49	.08	[illegible]	.45	1.56	[illegible]	.79-	.53	1.91	.49	13.49	2.34
SWAN FALLS POWER HOUSE	.38-	.40	.48-	.07	.71	.10	1.19	.38	.30-	.79	.45-	.62	1.07	.94	.32	.01	.00-	.35	1.60	[illegible]	.37-	.48	.69	[illegible]	7.56-	.17

See Reference Notes Following Station Index

STATION	JANUARY PRECIP	JANUARY DEPARTURE	FEBRUARY PRECIP	FEBRUARY DEPARTURE	MARCH PRECIP	MARCH DEPARTURE	APRIL PRECIP	APRIL DEPARTURE	MAY PRECIP	MAY DEPARTURE	JUNE PRECIP	JUNE DEPARTURE	JULY PRECIP	JULY DEPARTURE	AUGUST PRECIP	AUGUST DEPARTURE	SEPTEMBER PRECIP	SEPTEMBER DEPARTURE	OCTOBER PRECIP	OCTOBER DEPARTURE	NOVEMBER PRECIP	NOVEMBER DEPARTURE	DECEMBER PRECIP	DECEMBER DEPARTURE	ANNUAL PRECIP	ANNUAL DEPARTURE
[illegible] 2 SE	.9[illegible]-	.[illegible]	2.26	1.02	1.86	1.06	1.97	1.11	.43-	.66	1.07	.16	.04-	.07	1.02	.67	.00-	.44	2.65	1.80	E 1.51	.08	E 2.16	.54	E 15.88	4.45
DIVISION	1.13-	.56	2.36	1.10	2.07	1.01	1.59	.57	.53-	.75	.91-	.27	.67	.52	.71	.36	T -	.47	2.42	1.51	1.04-	.49	1.54-	.07	14.97	2.46
* * *																										
[illegible]THWESTERN HIGHLANDS [illegible]																										
[illegible]	.40-	.4[illegible]	.7[illegible]-	.[illegible]2	.86-	.[illegible]	1.84	.72	2.28	.81	.22-	1.22	1.08	.63	.23-	.30	.04-	.51	1.87	1.16	E .77-	.26	.28-	.85	E 10.58-	.56
REYNOLDS [illegible]	E .88		1.64		1.68		1.77		.24		1.73		1.08		.65		.07		3.00		.71		.94		E 14.39	
THREE CREEK	E .95-	.68	1.2[illegible]	.33	E .86-	.27	2.06	.63	1.88-	.23	1.67-	.26	.85	.43	.31-	.30	.39-	.29	2.96	1.94	.89-	.20	.60-	.56	E 14.63	1.14
DIVISION	.74-	.36	1.19	.42	[illegible].13	.16	1.89	.72	1.47-	.18	1.21-	.36	1.00	.60	.40-	.14	.17-	.34	2.61	1.69	.79-	.22	.61-	.53	13.21	1.46
* * *																										
[illegible]ENTRAL PLAINS 07																										
BLISS	E .61-	.60	2.53	1.69	1.90	1.13	1.42	.74	.31-	.63	.37-	.56	.19	.07	.13-	.11	.07-	.24	2.49	1.99	1.11-	.09	.88-	.45	E 12.01	2.94
BURLEY FAA AP	.44-	.65	1.11	.31	1.70	.92	1.38	.45	1.49	.30	.49-	.53	1.22	.93	.25-	.23	.01-	.47	1.41	.80	.85-	.15	.24-	.82	10.59	.86
CASTLEFORD 2 N	E 1.00		1.50		1.22		2.19		1.48		.69		.23		.09		.00		2.05		.62		E .58		E 11.65	
HAZELTON	.57-	.65	1.93	1.05	1.75	.95	1.53	.68	1.99	.82	.35-	.70	.25	.03	E .14-	.23	.13-	.35	2.37	1.69	.86-	.33	.44-	.76	E 12.31	2.20
JEROME	.85-	.37	E 1.93	.97	1.68	.80	1.74	.97	1.59	.66	.71-	.25	.08-	.09	.15-	.14	T -	.49	2.31	1.72	1.08-	.07	.38-	.99	E 12.50	2.72
MAGIC LAKE RESORT	-		-		-		-		-		-		-		-		.08		-		-		-		-	
MINIDOKA 10 WNW	.36		1.17		1.89		.91		1.27		.69		1.13		.09		.04		1.82		.74		.37		10.48	
MINIDOKA DAM	.60		1.37		1.98		1.19		1.01		.49		1.30		.05		.04		1.66		.85		.26		10.80	
PAUL 1 ENE	.33-	.72	.89	.10	1.79	1.06	1.51	.69	1.19	.02	.80-	.31	.98	.72	.22-	.22	.12-	.39	1.99	1.28	1.02	.02	.28-	.83	11.12	1.42
PICABO	1.34		3.[illegible]7		2.87		1.69		1.07		.67		.25		.41		.03		1.73		.95		E .98		E 15.16	
RICHFIELD	1.24-	.4[illegible]	3.20	2.10	2.78	1.91	.97	.28	1.14	.18	.32-	.61	.60	.40	T -	.44	.00-	.45	1.78	1.15	1.06-	.21	.72-	.90	13.81	3.00
SHOSHONE 1 WNW	.52-	1.02	2.47	1.37	1.93	1.04	1.23	.56	1.11	.18	.30-	.61	.46	.31	.03-	.28	.00-	.48	2.19	1.55	.61-	.63	.61-	.94	11.46	1.05
TWIN FALLS 3 SE	.70-	.27	1.79	1.06	1.94	1.13	1.78	.93	2.44	1.30	.29-	.75	.19	.00	.07-	.31	.03-	.50	2.65	1.97	.74-	.32	.63-	.48	13.25	3.76
TWIN FALLS WSO	.84		1.71		2.18		1.44		2.79		.37		.45		.06		.02		2.59		.86		.49		13.80	
DIVISION	.72-	.48	1.91	1.06	1.97	1.16	1.46	.67	1.45	.40	.50-	.53	.56	.35	.13-	.24	.04-	.42	2.08	1.45	.87-	.22	.53-	.71	12.22	2.49
* * *																										
NORTHEASTERN VALLEYS 08																										
CHALLIS	.61	.06	.36	.00	.38	.05	1.00	.47	.71-	.49	1.02-	.37	1.03	.48	.80	.24	.08-	.56	1.72	1.32	.65	.27	.26-	.35	8.62	1.12
CHILLY BARTON FLAT	.27-	.23	.23-	.12	.15-	.27	1.35	.74	1.03-	.22	.65-	.90	1.26	.39	.03-	.94	.02-	.64	1.44	.90	.17-	.27	.26-	.21	6.86-	1.77
GIBBONSVILLE	3.43		.48		1.23		1.72		.91		1.70		.40		1.54		T		2.52		1.60		1.26		16.79	
LEADORE 2	.34		.03		.28		1.31		1.57		.56		1.12		T		.03		1.24		.20		2.13		8.81	
MACKAY RANGER STATION	.75-	.24	1.00	.41	.76	.33	1.16	.52	.47-	.70	.68-	.78	2.43	1.58	.22-	.67	.00-	.70	1.15	.58	.77	.13	.19-	.70	9.58-	.24
MACKAY 4 NW	.28		.51		.39		1.35		.61		.63		1.41		.15		T		1.36		E .18		.26		E 7.13	
MAY	.73	.28	.22-	.08	.43	.16	.24-	.29	.52-	.78	.85-	.77	1.56	1.00	.98	.24	.03-	.70	1.09	.60	.54	.11	.61	.11	7.80-	.12
SALMON 1 N	1.48	.87	.63	.11	.76	.34	1.83	1.17	.62-	.86	1.21-	.43	2.46	1.75	1.40	.66	.09-	.64	1.84	1.25	.60-	.22	E 1.39	.70	E 14.31	4.70
DIVISION	.99	.27	.43-	.04	.55	.16	1.25	.63	.81-	.53	.91-	.66	1.46	.63	.64-	.18	.03-	.70	1.55	.99	.59-	.02	.80	.08	10.01	.63
* * *																										
UPPER SNAKE RIVER PLAINS 09																										
ABERDEEN EXP STATION	.37-	.4[illegible]	1.57	1.03	1.29	.66	1.3[illegible]	.56	1.23	.01	.58-	.53	.74	.48	.05-	.42	T -	.55	2.17	1.55	.39-	.39	.16-	.75	9.86	1.25
AMERICAN FALLS 1 SW	.44-	.55	1.72	1.02	1.99	1.14	1.21	.22	1.79	.32	.84-	.41	1.42	1.03	.07-	.54	.08-	.52	2.22	1.46	.78-	.21	.47-	.34	13.03	2.62
ARCO 3 SW	E .88		E 2.[illegible]0		E 1.20		2.40		1.69		.77		1.30		.29		.05		1.02		.76		E .53		E 12.99	
ASHTON	2.74	.89	2.72	.92	1.56	.26	2.46	1.24	3.22	1.35	2.41	.20	1.47	.83	.72-	.32	.13-	1.02	2.66	1.37	2.84	.98	2.34	.30	25.27	7.00
BLACKFOOT 2 SSW	.49-	.47	1.49	.69	.9[illegible]	.1[illegible]	1.83	.86	2.77	1.46	.23-	1.27	.65	.29	.00-	.62	.00-	.70	E 1.68	.96	E .85-	.24	E .25-	.77	E 11.17	.30
CRATERS OF THE MOON NM	1.23		2.05		2.[illegible]8		2.41		1.99		1.16		.60		.40		.00		1.28		1.45		1.11		15.86	
DUBOIS EXP STATION	.6[illegible]-	.2[illegible]	.79	.01	1.08	.43	2.27	1.41	1.48-	.26	1.98-	.25	.92	.25	.39-	.49	.75-	.01	1.08	.38	.63-	.30	.77-	.14	12.75	.82
FORT HALL INDIAN AGNCY	.2[illegible]-	.59	1.46	.79	1.2[illegible]	.45	.99	.04	.99-	.41	.54-	1.03	.83	.41	.10-	.63	.00-	.75	2.22	1.42	.99	.00	.35-	.49	9.88-	.79
HAMER 4 NW	.44		.76		1.41		1.96		1.28		.89		.60		E .26		.00		.98		.55		.34		E 9.47	
HOWE	E .75-	.22	E .90	.35	-		-		-		-		-		-		-		-		-		-		-	
IDAHO FALLS 2 ESE	-		-		-		-		.39		1.16		.92		.19		.00		E 1.91		E 1.20		-		-	
IDAHO FALLS FAA AP	.63-	.03	.91	.28	1.17	.63	2.52	1.83	1.32	.17	1.58	.14	.81	.45	.14-	.48	.00-	.70	1.67	1.10	1.07	.32	.23-	.55	12.05	3.16
IDAHO FALLS 46 W	E .80	.05	.94	.30	E 1.30	.80	1.99	1.31	.98-	.30	.89-	.56	.61	.29	.14-	.52	.00-	.62	1.16	.71	.50-	.12	.16-	.59	E 9.47	.75
MALTA 2 E	.39		.36		1.67		2.27		1.96		.65		1.68		.55		.09		1.82		1.01		.10		12.55	
MASSACRE ROCKS ST PK	.75		1.72		2.30		1.74		1.84		1.10		1.71		.07		.05		1.85		E 1.11		.49		E 14.73	
POCATELLO WSO AP //R	.65-	.40	1.51	.71	1.7[illegible]	.77	1.51	.45	1.64	.35	.73-	.55	1.61	1.25	.02-	.60	.03-	.58	2.54	1.79	.95-	.10	.59-	.40	13.49	2.69
ST ANTHONY 1 WNW	E 1.93	.54	E 1.57	.34	1.18	.12	2.07	.93	1.61-	.04	1.69-	.12	.75	.13	.26-	.56	.18-	.70	E 1.67	.73	2.32	.98	1.20-	.37	E 16.43	1.98
SUGAR	1.03	.09	1.20	.15	.75-	.08	2.42	1.49	2.59	1.11	2.13	.29	1.30	.75	.20-	.56	.00-	.91	2.16	1.38	1.40	.30	.87-	.36	16.05	3.65
DIVISION	.84-	.17	1.40	.56	1.43	.68	1.96	1.09	1.69	.28	1.14-	.44	1.05	.61	.23-	.47	.08-	.63	1.77	1.06	1.11	.13	.62-	.43	13.32	2.27
* * *																										
EASTERN HIGHLANDS 10																										
ARBON 2 NW	1.37		1.87		2.17		1.41		1.51		2.07		1.47		.36		.07		E 2.57		1.22		1.01		E 17.10	
CONDA	E 1.13-	.7[illegible]	E 2.38	.91	2.3[illegible]	.93	1.88	.22	1.67-	.43	1.89-	.21	.97	.19	.38-	.67	.66-	.69	2.61	1.33	1.61-	.26	1.14-	.76	E 18.63-	.14
DRIGGS	1.33-	.05	2.15	1.03	2.65	1.66	2.46	1.37	2.36	.49	3.04	.58	2.63	1.85	.56-	.64	.07-	1.15	3.21	2.00	1.58	.52	1.59	.16	23.63	7.82
GRACE	.96-	.21	1.28	.15	1.22	.15	1.27-	.08	1.47-	.36	1.31-	.73	1.39	.67	.12-	.83	.17-	.90	1.53	.53	.68-	.59	.34-	.87	11.74-	3.07
HENRY	-		-		-		-		-		-		-		E .83		.26		1.28		1.98		2.71		-	
IDAHO FALLS 16 SE	.9[illegible]		1.54		.96		E 2.34		2.26		1.43		2.05		.32		T		2.47		1.65		1.26		E 17.20	
ISLAND PARK DAM	4.0[illegible]-	.[illegible]7	5.71	2.51	4.43	1.79	4.05	2.09	2.51-	.20	2.82-	.41	2.45	1.38	1.03-	.52	.14-	1.47	3.62	1.75	3.78	.76	3.72-	.09	38.26	7.42
KILGORE	1.96		3.37		1.95		2.87		.91		3.10		2.65		.47		.23		E 1.72		1.78		1.86		E 22.87	
LIFTON PUMPING STATION	.71	.08	.81	.20	1.20	.50	.86-	.14	.89-	.28	2.57	1.28	.38-	.14	.12-	.71	.04-	.83	2.46	1.63	.86	.09	.45-	.25	11.35	1.43
MALAD	1.63	.20	1.42	.19	1.79	.75	1.34	.16	1.24-	.28	.87-	.76	1.86	1.20	.15-	.77	.40-	.49	1.80	.84	1.45	.10	.59-	.92	14.54	.22
MALAD CITY	1.38		1.22		1.70		1.48		1.48		.93		1.94		.17		.36		1.76		1.05		.57		14.04	
MONTPELIER RANGER STA	1.44	.17	1.54	.4[illegible]	2.06	.85	1.30-	.10	1.01-	.48	2.45	.66	.32-	.32	.05-	.92	.14-	.90	1.93	.83	1.28	.00	.66-	.64	14.20-	.44
OAKLEY	.45-	.43	.52-	.16	1.51	.62	1.74	.57	2.31	.67	1.17-	.37	2.03	1.35	.29-	.57	.14-	.50	1.76	1.06	1.00	.07	.06-	.87	12.98	1.44
PALISADES DAM	1.86		3.18		1.86		2.22		2.68		2.99		2.02		1.40		.38		3.24		E 2.41		1.51		E 25.75	
PRESTON SUGAR FACTORY	1.1[illegible]		1.29		1.98		2.34		2.17		1.63		1.09		.14		.34		2.41		1.20		.43		16.13	
RIRIE 12 ESE	.65		.[illegible]3		.72		2.34		.93		3.43		E 2.33		E .58		.27		1.90		1.88		.59		E 16.25	
STREVELL	.33-	.3[illegible]	E .25-	.43	.82	.[illegible]1	1.57	.44	2.19	.66	.91-	.71	2.73	2.04	T -	1.05	.44-	.21	1.70	.97	E 1.20	.39	E .28-	.51	E 12.42	1.27
SWAN VALLEY	1.2[illegible]		[illegible]		1.[illegible]		2.29		2.48		2.51		2.38		.41		T		1.78		2.08		1.18		19.20	
TETONIA EXP STATION	1.5[illegible]		1.59		.48		1.58		1.49		2.31		2.69		.42		.22		2.65		1.87		.61		17.44	
DIVISION	1.37-	.[illegible]	1.88	.61	1.78	.60	1.94	.65	1.80-	.01	2.00-	.04	1.83	1.11	.40-	.66	.23-	.84	2.25	1.16	1.59	.21	1.11-	.43	18.18	2.25

See Reference Notes Following Station Index

Table 3

TEMPERATURE EXTREMES AND FREEZE DATA

IDAHO
1975

Station	Highest	Date	Lowest	Date	Last spring minimum of 16° or below		20° or below		24° or below		28° or below		32° or below		First fall minimum of 32° or below		28° or below		24° or below		20° or below		16° or below		Number of days between dates 16° or below	20° or below	24° or below	28° or below	32° or below
					Date	Temp.	Date	Temp.	Date	Temp.	Date	Temp.	Date	Temp.	Date	Temp.	Date	Temp.	Date	Temp.	Date	Temp.	Date	Temp.					
* * *																												
PANHANDLE 01																												
BAYVIEW MODEL BASIN	91	7- 4	-10	1-12	3-29	12	3-31	19	4-12	24	4-30	28	5-26	30	9-20	32	10-23	28	11-11	21	11-21	12	11-21	12	237	235	213	176	117
BONNERS FERRY 1 SW	100	7-10	- 9	1-11	4- 1	12	4- 1	12	4- 1	12	4-22	28	5-25	30	10-16	31	10-23	26	11-11	22	11-18	20	11-21	13	234	231	224	184	144
CABINET GORGE	101	7-10	- 9	1-11	3-28	7	4- 1	18	4-12	24	4-29	28	5-26	32	10-23	31	10-24	27	11-11	24	11-19	17	11-21	14	238	232	213	178	150
COEUR D'ALENE 1 E	105	7-11	-10	1-11	3-28	14	4- 1	20	4- 1	20	4-29	28	4-30	30	10-23	29	10-24	28	11-18	20	11-18	20	11-28	11	245	231	231	178	176
PORTHILL	100	7-10	-11	2- 6	4- 1	15	4- 1	15	4- 1	15	4-10	28	5-24	31	9-18	32	10-22	27	10-23	24	11-10	20	11-19	13	232	223	205	195	117
PRIEST RIVER EXP STA	99	7-11+	-13	1-11	4- 1	13	4- 4	20	4-21	24	5- 1	28	5-25	30	9-19	32	10-23	28	11-11	13	11-11	13	11-11	13	224	221	204	175	117
SAINT MARIES	102	7-11+	- 8	1-11	3-28	11	3-28	11	4- 2	24	4-30	28	5-26	32	9-19	30	10-24	25	11-12	22	11-18	15	11-18	15	235	235	224	177	116
SANDPOINT EXP STATION	97	7-11	- 9	1-11	3-28	9	4- 1	19	4- 3	24	4-29	28	5-24	32	9-19	30	10-23	26	11-11	19	11-11	19	11-21	12	238	224	222	177	118
TENSED	97	7-10	-23	1-11	3-28	14	3-28	14	4- 5	24	4-30	28	6- 9	32	9- 3	30	9-21	25	10-24	23	11-18	20	11-19	13	236	235	202	144	86
* * *																												
NORTH CENTRAL PRAIRIES 02																												
COTTONWOOD	97	7-27	- 3	1-11	3-28	8	4- 1	20	4- 6	24	4-10	28	5-20	30	10- 9	32	10-23	26	10-24	23	11-12	20	11-19	16	236	225	201	196	111
GRANGEVILLE	99	7- 9	- 2	1-30	3-28	4	4- 4	20	4-11	23	5-24	28	6-28	31	9-19	32	10-23	27	10-24	16	10-24	16	10-24	16	210	203	196	152	83
MOSCOW-UNIV OF IDAHO	98	7-10+	-12	1-11	3-28	16	4- 5	18	4- 5	18	4- 5	18	6-28	31	9-20	31	10-24	25	11- 9	24	11-11	16	11-11	16	228	220	218	202	84
NEZPERCE	96	7-10	- 4	1-12+	3-28	11	4- 1	20	4- 1	20	5-20	28	5-26	31	9-18	32	10-23	27	10-24	14	10-24	14	10-24	14	210	206	206	156	115
POTLATCH 3 NNE	99	7- 9	-22	1-11	3-29	15	4- 1	20	4- 1	20	5-26	27	6-28	29	8-10	31	9- 3	25	9-18	21	9-20	20	10-24	16	209	172	170	100	43
WINCHESTER 1 SW	92	7-10	-10	1-12	4-11	16	4-11	16	5- 4	23	5-24	28	6-29	32	9- 3	31	9-18	27	10-24	10	10-24	10	10-24	10	196	196	173	117	66
* * *																												
NORTH CENTRAL CANYONS 03																												
DWORSHAK FISH HATCHERY	107	7-11	9	1-12+	2- 7	12	3-28	18	3-29	21	4- 1	27	4-21	32	10-27	32	11-13	27	11-20	24	11-29	20	NONE			246	236	226	189
FENN RANGER STATION	102	7-11	7	1-31+	3-29	15	3-29	15	3-29	15	4-11	28	5- 2	32	10-23	30	11-10	28	11-13	24	11-19	19	11-30	14	246	235	229	213	174
KOOSKIA	107	7-27+	1	1-31	3-28	13	3-28	13	4- 2	23	4-21	27	5-26	31	9-19	31	9-27	28	10-27	24	11-12	18	11-19	16	236	229	208	159	116
LEWISTON WSO AP	106	7-10	10	1-11	1-30	15	3-28	19	3-28	19	4- 1	26	4- 2	32	10-24	31	11-18	22	11-18	22	11-29	16	11-29	16	303	246	235	231	205
OROFINO	107	7-11+	9	1-11	3-28	11	3-28	11	3-28	11	4- 2	28	5-25	31	10-27	32	11-12	28	11-19	24	11-30	14	11-30	14	247	247	236	224	155
RIGGINS	104	7-27	10	1-12+	3-28	16	3-28	16	4- 1	23	4- 1	23	4-28	32	10- 8	31	10-17	27	11-19	18	11-19	18	11-29	16	246	236	232	199	163
* * *																												
CENTRAL MOUNTAINS 04																												
ANDERSON DAM	104	7-27	0	1-30	4- 1	16	4- 2	17	4- 2	17	4-12	28	5-25	29	10- 8	32	10-23	27	11- 9	24	11-18	20	11-29	3	242	230	221	194	136
ARROWROCK DAM	104	7-28	4	1- 2	3-29	16	3-29	16	4- 2	22	5-25	28	5-27	32	10-23	26	10-23	26	10-24	23	11-19	20	11-30	8	246	235	205	151	149
ATLANTA	-	-	-	-	4-18	12	4-30	19	4-30	19	4-30	19	4-30	19	-	-	-	-	-	-	-	-	-	-	-	-	-	-	-
AVERY RANGER STA 2	101	7-10+	- 8	1-11	3-28	7	3-28	7	4-20	24	5- 1	28	5-26	31	10- 1	31	10-16	25	11-13	22	11-18	18	11-21	16	238	235	207	168	128
BROWNLEE DAM	109	7-28+	10	1-31+	2- 1	13	3-28	19	4- 1	24	4- 2	27	4-11	32	10-24	28	10-24	28	11-19	19	11-19	19	11-29	12	301	236	232	205	196
CASCADE 1 NW	95	7-28+	-13	1-30	4-11	14	5-25	20	6-29	23	6-29	23	6-29	23	9- 2	28	9- 2	28	10-23	20	10-23	20	10-24	14	196	151	116	65	65
COBALT	96	7-28	-20	1-31	4-12	15	5-25	20	5-25	20	6-28	26	6-28	26	8-25	32	9-18	26	9-21	24	10-23	18	10-28	15	199	151	119	82	58
DEADWOOD DAM	-	-	-	-	4-21	16	5-25	19	5-26	21	6-28	27	6-28	27	-	-	-	-	-	-	-	-	-	-	-	-	-	-	-
DIXIE	91	7-28	-26	1-31	5- 2	14	5-26	17	6-28	23	6-29	27	6-29	27	8- 1	28	8- 1	28	9-18	23	9-20	20	10-24	7	175	117	82	33	33
ELK CITY	94	7-10	-20	3-28+	4-13	16	4-21	19	5-26	24	5-26	24	6-29	31	8-14	31	9-20	28	9-27	24	10-24	15	10-24	15	194	186	124	117	46
ELK RIVER 1 S	104	7-11	-19	1-11	4- 1	11	4- 2	19	4-29	23	5-26	28	6-28	32	8-25	32	8-26	27	9-19	21	11-12	19	11-18	12	231	224	143	92	58
FAIRFIELD RANGER STA	98	7-27+	-20	1- 1	4-12	15	4-22	20	5-26	23	5-26	23	6-28	30	8-25	31	-		10-23	18	10-23	18	10-24	11	195	184	150	-	58
GARDEN VALLEY RS	104	7-27+	- 5	1-30	4- 1	16	4- 2	19	4- 2	19	5-26	28	6-28	30	9-18	32	9-27	28	10-23	23	11-11	18	11-12	16	225	223	204	124	82
GRANGEVILLE 11 SE	99	7-27+	6	1-31+	3-28	11	3-28	11	3-28	11	4- 1	25	5- 3	31	10-24	30	11- 9	28	11-19	19	11-19	19	11-30	13	247	236	236	222	174
GROUSE	89	7-27+	-26	11-30	5- 2	15	5-26	19	5-26	19	6-28	27	6-28	27	8- 1	30	8-29	25	9-18	17	9-18	17	10-23	15	174	115	115	62	34
HAILEY RANGER STATION	96	7-28	-21	1-12	4- 4	15	4- 8	20	5-25	23	5-26	26	6-28	30	9- 2	32	9-18	28	10-23	20	10-23	20	10-24	15	203	198	151	115	66
HEADQUARTERS	99	7-10	-10	1-12	4- 6	12	4-12	20	5-21	22	6- 7	25	6-28	32	9- 2	29	9-21	26	10-24	23	11-12	15	11-12	15	220	214	156	106	66
HILL CITY	97	7-28	-18	1- 1	4-13	16	5-26	20	5-26	20	6-28	28	6-28	28	8- 1	29	9-18	22	9-18	22	10-24	13	10-24	13	194	151	115	82	34
IDAHO CITY	100	7-27	-10	1-30+	4- 4	12	5-25	20	5-26	24	5-26	24	6-28	29	8-29	32	9-19	28	10-23	19	10-23	19	10-24	14	203	151	150	116	62
KELLOGG	104	7-11	-	3-29	15	3-29	15	4- 1	23	4-21	28	5-12	32	10-24	31	11-10	28	11-13	24	11-19	18	11-28	11	244	235	226	203	165
KETCHUM R S	91	7-28	-14	1-31+	4-14	15	-		-		6-28	25	6-29	29	8- 1	31	8-29	27	8-29	24	10-23	17	10-24	12	193	-	-	58	33
LOWMAN	-	-	-	-	-		5-25	20	5-26	24	5-29	28	6-28	30	9- 2	30	9-18	28	10-23	23	11-12	8	11-12	8	-	171	150	112	66
LOWMAN 3 E NO 2	-	-	-	-	-		-		-		-		-		-		-		-		-		-	-	-	-	-
MC CALL	94	7-10	-20	1-30	4-11	13	5-25	18	5-25	18	6-10	26	6-29	31	8- 1	31	8-29	28	9- 2	23	10-23	19	10-24	10	196	151	100	80	33
MIDDLE FORK LODGE	98	7-27+	-10	1-31	4- 3	13	4- 5	18	6- 6	22	6- 8	28	6-30	32	7- 2	32	9-20	28	-		-		-		-	-	-	104	2
MULLAN	-	-	-	-	-		-		-		-		-		11- 1	30	11- 9	22	11- 9	22	11-12	20	11-18	13	-	-	-	-	-
NEW MEADOWS RANGER STA	98	7-10	-23	1-31+	4-11	13	5-25	19	5-26	22	6-10	28	6-29	31	7-31	32	9-18	26	9-19	24	10-24	16	10-24	16	196	152	116	100	32
NORTH STAR RANCH	100	7-28	- 7	2- 1+	3-29	6	4- 1	18	5-21	21	5-26	27	6-28	32	9-19	30	10-23	28	10-24	23	11-12	12	11-12	12	228	225	156	150	83
PIERCE	-	-	-	-	-		4-21	19	-		-		6-29	31	9- 3	30	9-19	28	10-24	24	11-12	12	11-12	12	-	205	-	-	66
PIERCE 2	-	-	-	-	-		-		-		-		-		-		-		-		-		-	-	-	-	-	-
POWELL	100	7-28	-11	1-31	4- 3	10	4-21	20	5- 1	24	5-26	26	6-11	31	8-30	30	10-23	28	10-25	22	11-10	19	11-12	15	223	203	177	150	80
SHOUP	99	7-27	-10	1-31	3-28	7	4- 2	17	4- 2	17	5- 2	28	5-26	29	10-23	27	10-23	27	10-24	23	11-12	19	11-19	16	236	224	205	174	150
STANLEY	-	-	-	-	-		-		-		-		-		-		-		-		-		-	-	-	-	-	-
TAYLOR RANCH	-	-	-	-	-		-		-		-		6-28	30	8-30	32	10-16	28	10-24	20	10-24	20	11-12	13	-	-	-	-	63
WALLACE WOODLAND PARK	99	7-28+	-16	1-12+	3-31	15	4- 2	17	4-21	24	5- 1	28	5-27	32	9-19	31	11- 9	28	11-10	24	11-12	18	11-18	16	232	224	203	192	115
WARREN	89	7-28	-26	1-30	5- 2	15	5-26	18	6-28	23	6-29	26	6-30	32	8- 1	27	8- 1	27	9- 4	24	9-19	20	-		-	116	68	33	32
YELLOW PINE 7 S	93	7-28	-20	3-28	4-21	15	5-26	20	5-29	24	6-29	27	6-30	29	8- 1	30	9- 2	26	9-18	24	10-24	12	10-24	12	186	151	112	65	32
* * *																												
SOUTHWESTERN VALLEYS 05																												
BOISE 7 N	102	7-27	6	1- 1	3-28	14	4- 1	20	4- 2	21	5-25	26	5-25	26	10- 8	31	10-23	26	10-24	19	10-24	19	11-19	14	236	206	205	151	136
BOISE LUCKY PEAK DAM	107	7-27	2	1- 1	2-21	12	4- 1	17	4- 7	24	4-19	25	5-24	30	10-23	24	10-23	24	10-23	24	11-18	18	11-19	16	271	231	199	187	152
BOISE WSO AP	108	7-27	- 5	1- 2	2-17	14	4- 1	20	4- 1	20	4-29	27	5-25	30	10-23	29	10-24	23	10-24	23	11-18	20	11-29	15	285	231	206	178	151
BRUNEAU	108	7-27+	0	1- 1	3-28	15	3-29	20	4- 2	22	5-25	26	5-25	26	10-23	28	10-23	28	10-24	22	11-19	15	11-19	15	236	235	205	151	151
CALDWELL	108	7-27	2	1- 2+	1-30	12	3-28	20	3-28	20	5-25	28	5-25	28	10-23	31	10-24	23	10-24	23	11-19	17	12-14	14	318	236	210	152	151
CAMBRIDGE	103	7-27	-14	1-31	2-26	1	3-28	19	5-25	24	5-25	24	5-26	29	9-19	32	10-23	26	10-24	17	10-24	17	11-19	15	266	210	152	151	116
COUNCIL	104	7-10+	-10	1-31	3-28	16	4- 1	18	5-25	24	5-25	24	5-26	30	10- 8	31	10-23	27	10-24	19	10-24	19	11-29	7	246	206	152	151	135
DEER FLAT DAM	100	7-28+	- 2	1- 2	3-28	16	3-28	16	4- 1	23	5-25	28	5-26	30	10-23	31	10-24	22	10-24	22	11-19	16	11-19	16	236	236	206	152	150
EMMETT 2 E	104	7-27	- 3	1- 2	1-31	10	4- 1	19	4- 2	24	5-25	28	5-25	28	10-14	32	10-23	26	10-24	20	10-24	20	11-29	15	302	206	205	151	142
GLENNS FERRY	107	7- 9	0	1- 3+	3-28	15	4- 2	19	5-25	24	5-26	28	5-26	28	10-18	32	10-23	20	10-23	20	10-23	20	11-11	16	228	204	151	150	145
GRAND VIEW 2 W	107	7- 5	0	1- 1	3-28	16	4- 2	20	4- 2	20	5-25	26	5-25	26	9-19	32	10-23	28	10-24	21	11- 9	18	11-12	15	229	221	205	151	117

See Reference Notes Following Station Index

TEMPERATURE EXTREMES AND FREEZE DATA

Station	Highest	Date	Lowest	Date	Last spring minimum of 16° or below Date	Temp.	20° or below Date	Temp.	24° or below Date	Temp.	28° or below Date	Temp.	32° or below Date	Temp.	First fall minimum of 32° or below Date	Temp.	28° or below Date	Temp.	24° or below Date	Temp.	20° or below Date	Temp.	16° or below Date	Temp.	Number of days between dates 16° or below	20° or below	24° or below	28° or below	32° or below
KUNA 2 NNE	104	7-27	- 7	1- 2	3-28	13	4- 1	19	5-25	23	5-25	23	5-26	32	10- 8	31	10-23	27	10-24	19	10-24	19	11-19	12	236	206	152	151	135
MOUNTAIN HOME	108	7-27	- 3	1- 2	2-23	15	3-28	19	4- 2	24	5-25	26	5-26	29	9-27	31	10-23	27	10-24	21	11- 9	20	11-19	16	269	226	205	151	124
OLA 4 S	101	7-28+	-10	1- 2	3-28	16	4- 2	18	5-25	21	5-26	26	6-28	31	9- 2	31	10-14	28	10-23	22	10-24	15	10-24	15	210	205	151	141	66
PARMA EXPERIMENT STA	103	7-28	- 8	1- 3+	2- 1	10	3-29	19	4- 2	23	5-25	28	5-25	28	9-23	32	10-24	19	10-24	19	10-24	19	11-19	13	291	209	205	152	121
PAYETTE	103	7-28+	- 5	1- 2	2- 5	14	3-28	17	4- 2	22	5-25	26	5-27	32	10- 8	30	10-23	28	10-24	20	10-24	20	11-19	16	287	210	205	151	134
SWAN FALLS POWER HOUSE	106	7- 5	6	1- 2	1-30	13	3-28	20	3-28	20	4- 2	27	5-25	32	10-24	27	10-24	27	11-19	20	11-19	20	NONE			236	236	205	152
WEISER 2 SE	101	7-27	-12	1- 2	2-23	11	3-28	19	4- 2	21	5-25	27	5-26	30	10- 8	30	10-24	20	10-24	20	10-24	20	11-19	16	269	210	205	152	135
* * *																													
SOUTHWESTERN HIGHLANDS 06																													
HOLLISTER	97	7-27+	- 2	1- 1	3-29	12	4- 8	20	4-10	22	5-25	25	5-26	32	10- 8	32	10-23	26	10-24	20	10-24	20	11-19	11	235	199	197	151	135
REYNOLDS	102	7-28	0	1- 1	4- 4	14	5-25	20	5-25	20	5-26	26	6-28	32	9-19	32	10-23	27	10-24	21	11-12	16	11-12	16	222	171	152	150	83
THREE CREEK	95	7-27	-13	1- 1	4- 7	16	5-25	20	5-25	20	6-28	26	6-28	26	8- 8	32	8-25	28	9-19	23	10-23	20	10-24	12	200	151	117	58	41
* * *																													
CENTRAL PLAINS 07																													
BLISS	104	7-27	0	1- 2	4- 1	16	4- 2	20	4- 2	20	5-25	26	5-26	31	10-23	26	10-23	26	10-24	22	11-18	16	11-18	16	231	230	205	151	150
BURLEY FAA AP	99	7- 8	-10	1- 1	3-28	10	4-12	20	4-12	20	5-25	28	5-26	29	9-18	30	10-23	27	10-24	19	10-24	19	11-12	14	229	195	195	151	115
CASTLEFORD 2 N	98	7- 2	- 7	1- 1	3-29	13	4- 2	20	4-30	24	5-25	26	5-25	26	9-19	32	10-23	28	10-24	22	11-12	18	11-19	14	235	224	177	151	117
HAZELTON	99	7-27	- 6	1- 1	3-28	11	4- 2	19	4- 7	22	5-25	28	5-26	29	-		10-15	28	10-23	24	10-24	20	11-12	15	229	205	199	143	-
JEROME	104	7-27	- 3	1-12	3-29	14	4- 2	18	4- 3	23	4-29	27	5-26	29	10-23	26	10-23	26	10-24	22	11-12	20	11-29	12	245	224	204	177	150
MAGIC LAKE RESORT	-	-	-	-	-	-	-	-	-	-	-	-	-	-	-	-	-	-	-	-	-	-	-	-	-	-	-	-	-
MINIDOKA 10 WNW	98	7- 9	-15	1- 1	3-30	16	5-21	19	5-25	22	5-26	26	5-29	31	8-25	31	9-20	28	10-23	24	10-25	16	10-25	16	209	157	151	117	88
MINIDOKA DAM	98	7-28	- 9	1- 1	3-29	16	4- 2	20	4-12	23	5-25	28	5-25	28	10- 7	30	10-23	26	10-24	24	11-12	18	11-19	16	238	224	195	151	135
PAUL 1 ENE	99	7-28+	- 8	1- 1	3-29	12	3-30	20	4-12	23	5-25	25	5-26	29	9- 3	32	9-20	28	10-23	23	10-24	20	11-12	14	228	208	194	118	100
PICABO	97	7-28	-16	1- 1	4- 2	9	4-10	20	5-26	21	5-27	26	6-29	32	9- 2	31	10- 8	28	10-17	24	10-23	19	10-24	12	205	196	144	134	65
RICHFIELD	95	7-28+	-11	1- 2	4- 1	15	4- 2	17	5-25	23	5-26	26	5-26	26	9-21	31	10-19	28	10-23	20	10-23	20	11- 9	16	222	204	151	146	118
SHOSHONE 1 WNW	103	7-27	- 2	11-30+	4- 1	15	4-21	19	4-21	19	5-25	25	-		10- 8	30	10-22	24	10-22	24	11- 9	18	11-22	16	235	202	184	150	-
TWIN FALLS 3 SE	97	7-28+	- 3	1- 3+	3-29	13	4- 1	20	4- 8	24	4-30	28	5-26	32	10-23	28	10-23	28	11-12	19	11-12	19	11-20	13	236	225	218	176	150
TWIN FALLS WSO	95	7-10	- 4	1-12+	3-29	12	3-29	12	4- 7	22	5-25	28	5-25	28	10-23	26	10-23	26	10-24	23	11-12	19	11-19	15	238	228	200	151	151
* * *																													
NORTHEASTERN VALLEYS 08																													
CHALLIS	97	7- 3	-11	2- 1+	4- 3	15	4- 3	15	-		-		-		9- 2	31	10-16	28	10-23	18	10-23	18	10-24	16	204	203	-	-	-
CHILLY BARTON FLAT	91	7-27	-19	1-30	4-11	16	5-26	20	5-26	20	6-28	28	6-28	28	8-29	29	9- 3	27	9-21	24	10-23	15	10-23	15	195	150	118	67	62
GIBBONSVILLE	96	7-28+	-22	1-31	4- 2	8	4-12	19	5-28	24	6-28	26	6-28	26	8-29	32	9-21	24	9-21	24	10-23	18	10-24	16	205	194	116	85	62
LEADORE 2	93	7-27+	-22	1-30	4-12	15	4-29	17	6-28	21	6-28	21	6-29	30	7- 1	32	8-25	26	9- 2	24	9-18	20	10-23	12	194	142	66	58	2
MACKAY RANGER STATION	91	7-27	-12	1- 1	4- 7	9	4-21	19	5-26	24	5-26	24	6-28	30	8-29	31	9-19	25	10-23	19	10-23	19	10-24	15	200	185	150	116	62
MACKAY 4 NW	90	7-27	-12	1-31+	4-12	14	4-12	14	5-26	23	5-26	23	6-29	30	9-19	28	9-19	28	10-23	20	10-23	20	10-24	15	195	194	150	116	82
MAY	98	7-27	-20	1-31+	4-11	16	4-23	20	5-26	22	6-28	28	6-28	28	8-29	29	9- 2	28	10-16	24	10-23	16	10-23	16	195	183	143	66	62
SALMON 1 N	102	7-27	-21	1-31	4- 2	14	4- 2	14	4-12	22	5-26	25	6-28	32	9-18	30	9-19	28	10-23	20	10-23	20	11-12	16	224	204	194	116	82
* * *																													
UPPER SNAKE RIVER PLAINS 09																													
ABERDEEN EXP STATION	98	7-28	-15	1- 1	4- 2	13	4- 8	18	5-25	23	5-25	23	5-26	32	9- 2	32	9-21	28	10- 9	24	10-23	18	11-12	11	224	198	137	119	99
AMERICAN FALLS 1 SW	102	7-26	-12	1- 1	3-29	16	4- 1	20	4-12	23	5-26	28	5-26	28	9-18	31	10-23	25	10-24	23	11-12	19	11-19	14	235	225	195	150	115
ARCO 3 SW	94	7-27	-24	1-12	4- 4	15	4- 7	20	5-26	22	5-26	22	6-28	32	-		9- 3	27	9-19	22	10-24	11	10-24	11	203	200	116	100	-
ASHTON	89	7- 9	-23	1-11	4-13	16	4-30	17	5-25	24	5-26	26	5-29	32	8-29	31	9-19	24	9-19	24	10-24	7	10-24	7	194	177	117	116	92
BLACKFOOT 2 SSW	94	7-27	-		4- 1	13	4- 1	13	4-21	23	5-25	26	5-26	29	9-19	30	10-23	19	10-23	19	10-23	19	11-12	12	225	205	185	151	116
CRATERS OF THE MOON NM	99	7- 9	-11	11-30+	4- 4	16	4-18	19	5- 6	23	5-27	28	6-28	31	9- 2	29	9-18	28	10-17	24	10-23	15	10-23	15	202	188	164	114	66
DUBOIS EXP STATION	93	7-28	-15	1-12	4- 9	14	4-28	20	5-26	22	5-26	22	6-28	32	9-19	31	10-23	21	10-23	21	10-24	14	10-24	14	198	179	150	150	83
FORT HALL INDIAN AGNCY	98	7-27+	-18	1- 1	-		-		4-21	23	5-25	26	5-26	29	10-23	27	10-23	27	11- 8	23	11-11	19	11-12	14	-	-	201	151	150
HAMER 4 NW	97	7-27	-33	1-11	4-30	11	5-26	20	5-26	20	6-28	28	6-28	28	-		-		-		-		10- 9	16	162	-	-	-	-
HOWE		-		-	-		-		-		-		-		-		-		-		-		-		-	-	-	-	-
IDAHO FALLS 2 ESE	96	7- 8	-17	1-12	4- 1	13	4-12	20	4-30	22	5-26	26	5-26	26	9-19	30	10-23	22	10-23	22	11-11	20	11-12	14	225	213	176	150	116
IDAHO FALLS FAA AP	97	7-27	-20	1-12+	4- 1	16	4- 2	20	4- 9	23	5-26	25	5-26	25	9-18	32	10- 9	28	10-22	20	10-22	20	11-12	15	225	203	196	136	115
IDAHO FALLS 46 W	98	7-27	-26	1-12	4- 2	13	4-12	20	5-26	22	5-26	22	5-29	29	8-29	28	8-29	28	9-21	24	10-23	16	10-23	16	204	194	118	95	92
MALTA 2 E	104	7- 7	-12	1- 1	3-29	13	5- 5	20	5- 5	20	5-26	28	6-19	31	9-18	30	9-19	23	9-19	23	10-24	18	11-10	12	226	172	137	116	91
MASSACRE ROCKS ST PK	101	7-27	-12	1- 1	-		4- 2	19	4-10	22	5-25	25	5-29	31	9-18	28	9-18	28	10-25	21	-		-		-	-	198	116	112
POCATELLO WSO AP	99	7-27+	-12	1- 1	4- 1	16	4- 1	16	4-10	24	5-25	27	5-26	29	9-20	31	9-21	28	10-23	21	11-12	17	11-13	16	226	225	196	119	117
ST ANTHONY 1 WNW	91	7- 9	-25	1-11	4-14	16	4-18	19	5-25	23	5-26	25	5-26	25	8-29	32	9-19	25	10-24	13	10-24	13	10-24	13	193	189	152	116	95
SUGAR	93	7- 8	-24	2-22+	4- 2	8	4-14	18	5-25	22	5-26	25	6-10	32	8-29	31	9-14	27	10-23	23	10-24	12	10-24	12	205	193	151	115	80
* * *																													
EASTERN HIGHLANDS 10																													
ARBON 2 NW	95	7-27	-17	1-12	4- 2	12	4- 2	12	5-25	24	5-26	25	5-26	25	8-25	30	9-19	25	10-23	15	10-23	15	10-23	15	204	204	151	116	91
CONDA	90	7-28	-22	1-12	4-12	14	4-28	17	5-26	24	5-26	24	5-29	29	8-25	32	9-19	20	9-19	20	9-19	20	10-25	14	196	144	116	116	88
DRIGGS	92	7- 8	-26	1-12	4-30	16	5-25	19	5-25	19	5-29	28	6-10	30	9- 2	30	9-18	27	9-19	20	9-19	20	10-25	12	178	117	117	112	84
GRACE	90	7-27	-23	1-12	4- 2	9	4-26	20	5-26	23	5-26	23	5-29	32	8-25	31	9-19	27	9-21	22	10-25	17	11-10	13	222	182	118	116	88
HENRY		-	-		-		-		-		-		-		-		-		9-18	18	9-18	18	9-21	16	-	-	-	-	-
IDAHO FALLS 16 SE	92	7- 8	-27	1-12	-		5-25	18	5-29	24	6-10	28	6-10	28	9- 2	29	9- 4	28	9-18	21	9-19	18	9-21	15	-	117	112	86	84
ISLAND PARK DAM	87	7-28+	-37	1-30	5-26	16	5-26	16	5-26	16	5-30	27	6-28	29	8- 1	32	8-29	28	10- 9	24	10-23	20	10-24	5	151	150	136	91	34
KILGORE	84	7-27+	-30	1-12	4-30	15	5-26	19	5-26	19	6-28	26	6-28	26	8-25	29	8-29	25	9-18	24	9-19	19	10-24	7	177	116	115	62	58
LIFTON PUMPING STATION	91	7-27	-23	1-12	4- 2	8	4-12	20	4-30	24	5-25	27	5-26	30	9-18	30	9-19	28	10- 9	22	10-23	20	10-24	16	205	194	162	117	115
MALAD	96	7- 8	-12	1-12	4- 2	13	4- 2	13	4- 2	13	5-27	25	5-27	25	9-20	32	10-23	27	10-24	19	10-24	19	11- 9	16	221	205	205	149	116
MALAD CITY	97	7- 8	-21	1-12	4- 2	12	4-13	20	5-26	24	6- 5	28	6-11	32	8-25	30	9-19	28	10- 9	24	10-24	15	10-24	15	205	194	136	106	75
MONTPELIER RANGER STA	92	7-28	-20	1-12	-		5-25	20	5-26	23	5-29	28	6-26	32	8-25	28	8-29	28	9-19	23	10-16	20	10-24	13	-	144	116	88	60
OAKLEY	95	7-27+	- 1	2-22+	3-29	15	4-28	20	5-20	23	5-25	25	5-26	31	10-23	27	10-23	27	10-25	24	11-13	20	11-18	14	234	199	158	151	150
PALISADES DAM	92	7-29+	-21	1-12	4-12	16	5-25	19	5-25	19	5-26	28	6-10	31	9- 2	32	9-19	28	10-23	24	11-11	12	11-11	12	213	170	151	116	84
PRESTON SUGAR FACTORY	97	7- 9	-22	1-12	3-30	13	4- 3	20	5-25	23	5-26	25	5-26	25	9- 2	32	9-19	26	10- 9	24	10-24	20	10-25	14	209	204	137	116	99
STREVELL	92	8- 6+	- 6	1- 1	-		-		5-25	22	-		-		-		10-23	23	10-23	23	10-24	19	11-12	15	-	-	151	-	-
SWAN VALLEY	99	7-27	-24	1-12	4-13	13	5-25	20	5-30	24	5-30	24	6-28	31	8-26	32	9- 4	26	9-19	19	9-19	19	11-10	15	211	117	112	97	59
TETONIA EXP STATION	91	7- 8	-24	1-12	4-30	8	5- 2	20	5-29	24	6-10	27	6-25	31	8- 1	30	8-25	28	9-19	18	9-19	18	10-24	4	177	140	113	76	37

See Reference Notes Following Station Index

Table 3

TEMPERATURE EXTREMES AND FREEZE DATA

IDAHO
1-75

Station	Highest	Date	Lowest	Date	Last spring minimum of										First fall minimum of										Number of days between dates				
					16° or below		20° or below		24° or below		28° or below		32° or below		32° or below		28° or below		24° or below		20° or below		16° or below						
					Date	Temp.	Date	Temp.	Date	Temp.	Date	Temp.	Date	Temp.	Date	Temp.	Date	Temp.	Date	Temp.	Date	Temp.	Date	Temp.	16° or below	20° or below	24° or below	28° or below	32° or below
* * *																													
STATE EXTREMES																													
BROWNLEE DAM	109	7-28+																											
ISLAND PARK DAM			-37	1-30																									

See Reference Notes Following Station Index

SOIL TEMPERATURES

Station	Depth (IN.)	Time	January Average	January Extremes	February Average	February Extremes	March Average	March Extremes	April Average	April Extremes	May Average	May Extremes	June Average	June Extremes	July Average	July Extremes	August Average	August Extremes	September Average	September Extremes	October Average	October Extremes	November Average	November Extremes	December Average	December Extremes	Annual Average	Annual Extremes
ABERDEEN EXP STA																												
	4		28.6	31 24	29.2	32 23	35.1	44 30	40.7	56 31	52.4	79 38	66.8	85 51	80.6	98 47	74.0	93 55	67.3	85 50	51.0	74 36	35.0	52 27	31.6	43 24	49.3	98 23
IDAHO FALLS 6 NW																												
	4		31.0	31 31	31.0	31 31	31.4	32 31	34.8	45 31	46.5	61 36	46.5	61 36	-	- -	-	- -	-	- -	-	- -	-	- -	-	- -	-	- 31
KUNA 3 E																												
	4		33.8	34 32	34.1	37 33	40.7	44 35	45.1	52 39	55.9	63 45	61.7	66 58	68.5	73 62	63.9	67 60	59.7	64 55	52.0	60 46	42.4	48 36	37.3	41 35	49.5	73 32
	8		38.1	40 37	39.8	42 39	44.6	47 40	48.8	54 44	58.5	64 51	65.1	68 62	71.4	74 64	68.1	71 65	64.5	67 61	57.9	63 53	48.8	54 43	42.9	46 41	54.1	74 37
MOSCOW-UNI OF IDAHO	(CM)																											
	5		-	- -	-	- -	-	- -	-	- -	-	- -	56.4	76 43	-	- -	-	- -	-	- -	-	- -	-	- -	-	- -	-	- -
	10		-	- -	-	- -	-	- -	-	- -	-	- -	55.3	70 42	-	- -	-	- -	-	- -	-	- -	-	- -	-	- -	-	- -
	(IN.) 2		-	- -	-	- -	-	- -	-	- -	-	- -	-	- -	69.0	94 50	63.5	84 47	58.3	74 43	43.0	65 30	31.0	47 26	27.7	35 21	-	94 -
	4		-	- -	-	- -	-	- -	-	- -	-	- -	-	- -	67.6	87 52	62.6	78 49	57.2	69 46	42.3	61 32	31.6	45 26	28.2	34 26	-	87 -
TWIN FALLS WSO	(IN.)																											
	4		30.3	32 24	30.9	39 25	37.9	48 31	40.2	52 32	52.3	75 34	63.1	78 48	76.3	93 58	71.1	88 56	65.5	82 49	51.0	72 35	37.4	51 31	33.6	44 29	49.1	93 24
	8		-	- -	34.5	37 33	37.5	39 34	39.6	44 35	51.5	62 40	61.7	68 55	75.0	86 64	71.9	80 60	66.8	74 60	54.6	66 45	43.1	49 39	38.7	42 36	-	86 -

See Reference Notes Following Station Index

Table 4

TOTAL EVAPORATION AND WIND MOVEMENT

IDAHO
1975

Station		Jan.	Feb	Mar.	Apr.	May	June	July	Aug.	Sept.	Oct.	Nov	Dec	Annu.
* * * NORTH CENTRAL PRAIRIES 02														
MOSCOW-UNIV OF IDAHO	EVAP	-	-	-	-	-	6.57B	8.11	7.92	5.89	2.898	-	-	-
	DEP	-	-	-	-	-	.94	.06	1.04	1.72	-	-	-	-
	WIND	-	-	-	-	-	2349	1400	1788	1385	2140	2220	-	-
	MAX	-	-	-	-	-	73.5	86.8	78.3	74.4	54.0	-	-	-
	MIN	-	-	-	-	-	49.2	59.3	53.2	47.6	39.9	-	-	-
* * * CENTRAL MOUNTAINS 04														
ARROWROCK DAM	EVAP	-	-	-	-	-	8.18	10.81	8.43B	6.65	-	-	-	-
	DEP	-	-	-	-	-	.81	.53	.80	.69	-	-	-	-
	WIND	-	-	-	-	-	1330	1068	1022	907	-	-	-	-
* * * CENTRAL PLAINS 07														
TWIN FALLS WSO	EVAP	-	-	-	3.91B	7.79B	9.56	9.92	8.57	7.12	-	-	-	-
	WIND	-	-	-	4167B	3408	3063	1722	1967	1913	-	-	-	-
	MAX	-	-	-	-	-	73.6	86.8	78.6	72.4	-	-	-	-
	MIN	-	-	-	-	-	45.8	57.3	48.8	43.0	-	-	-	-
* * * NORTHEASTERN VALLEYS 08														
MACKAY 4 NW	EVAP	-	-	-	-	-	-	9.02B	9.14	-	-	-	-	-
	WIND	-	-	-	-	-	2167	1094	1210	946	-	-	-	-
	MAX	-	-	-	-	-	-	83.7	80.2	-	-	-	-	-
	MIN	-	-	-	-	-	-	63.9	50.7	-	-	-	-	-
* * * UPPER SNAKE RIVER PLAINS 09														
ABERDEEN EXP STATION	EVAP	-	-	-	-	8.13	10.33	10.86	9.83	7.13	-	-	-	-
	DEP	-	-	-	-	1.06	2.39	1.61	1.46	1.53	-	-	-	-
	WIND	-	-	-	4195	5143	4699	2651	3064	2247	3858	-	-	-
	MAX	-	-	-	-	64.8	74.5	87.4	79.8	74.5	-	-	-	-
	MIN	-	-	-	-	37.5	45.4	58.1	47.8	40.5	-	-	-	-
* * * EASTERN HIGHLANDS 10														
ISLAND PARK DAM	EVAP	-	-	-	-	-	4.29B	6.71	5.04	-	-	-	-	-
	WIND	-	-	-	-	-	567B	305	352	-	-	-	-	-
LIFTON PUMPING STATION	EVAP	-	-	-	-	-	7.49	9.17	7.91	5.49	-	-	-	-
	DEP	-	-	-	-	-	.12	.02	.31	.23	-	-	-	-
	WIND	-	-	-	-	2836	1692	1307B	1422	1051	1700	-	-	-
	MAX	-	-	-	-	-	75.0	88.8	82.7	75.2	-	-	-	-
	MIN	-	-	-	-	-	48.7	59.7	51.6	45.0	-	-	-	-
PALISADES DAM	EVAP	-	-	-	-	-	7.74B	9.41	7.87	6.65	-	-	-	-
	DEP	-	-	-	-	-	.63	.54	.22	1.11	-	-	-	-
	WIND	-	-	-	-	-	2478	2219	2074	1866	-	-	-	-
	MAX	-	-	-	-	-	73.8	83.6	76.5	69.6	-	-	-	-
	MIN	-	-	-	-	-	45.7	56.6	50.3	44.4	-	-	-	-

See Reference Notes Following Station Index

STATION INDEX

Station	Index No.	Division No.	County	Drainage	Latitude	Longitude	Elevation	Years of record: Temp.	Years of record: Precip.	Years of record: Evap.	Opened or closed during yr.: Month opened	Opened or closed during yr.: Month closed	Refer to tables
ABERDEEN EXP STATION	0010	09	BINGHAM		1242 57	112 50	4405	60	61	40			1 2 34 G
AFTERTHOUGHT MINE	0070	06	OWYHEE		1243 00	116 42	7220						S
AMERICAN FALLS 1 SW	0227	09	POWER		1242 47	112 52	4318	54	58				1 2 3
ANDERSON DAM	0282	04	ELMORE		243 21	115 28	3882	31	34				1 2 3 C
ARBON 2 NW	0347	10	POWER		1242 30	112 34	5170	14	14				1 2 3
ARCO 3 SW	0375	09	BUTTE		643 36	113 20	5328	40	53				1 2 3
ARROWROCK DAM	0448	04	ELMORE		243 36	115 55	3275	60	62	59			1 2 34
ASHTON	0470	09	FREMONT		1244 04	111 27	5260	68	68				1 2 3
ATLANTA	0491	04	ELMORE		243 48	115 08	5500	14	14			APR	1 2 3 C
ATLANTA SUMMIT	0499	04	ELMORE		243 45	115 14	7590					MAR	S
AVERY RANGER STA 2	0528	04	SHOSHONE		1047 15	115 55	2390	8	8				1 2 3
BALD MOUNTAIN	0540	04	BLAINE		1243 39	114 24	8700						C
BARBER FLAT GS	0569	04	BOISE		243 49	115 32	4130						S
BAYVIEW MODEL BASIN	0667	01	KOOTENAI		947 59	116 33	2075	24	25				1 2 3
BENTON DAM	0789	01	BONNER		948 21	116 48	2640						C
BENTON SPRING	0792	01	BONNER		948 21	116 46	4900						S
BLACKFOOT 2 SSW	0915	09	BINGHAM		1243 10	112 21	4487	68	70				1 2 3
BLISS	1002	07	GOODING		1242 57	115 00	3275	43	55				1 2 3
BOGUS BASIN	1014	04	BOISE		843 46	116 06	6196					JUL	S
BOISE 3 E	1016	05	ADA		243 37	116 08	3377						C
BOISE 7 N	1017	05	ADA		243 43	116 12	3885	3	3				1 2 3
BOISE LUCKY PEAK DAM	1018	05	ADA		1243 33	116 04	2840	18	21				1 2 3 C
BOISE WSO AP R	1022	05	ADA		1243 34	116 13	2838	36	36				1 2 3 C
BONANZA	1050	04	CUSTER		1144 22	114 44	6420						S
BONNERS FERRY 1 SW	1079	01	BOUNDARY		548 41	116 19	1860	42	47				1 2 3 C
BOSTETTER GS	1091	06	CASSIA		1242 10	114 12	7500						S
BROWNLEE DAM	1180	04	ADAMS		1244 50	116 52	1844	10	10				1 2 3
BRUCE MEADOWS	1186	04	VALLEY		1144 25	115 19	6390						S
BRUNEAU	1195	05	OWYHEE		1242 53	115 48	2530	14	14				1 2 3
BURLEY FACTORY	1298	07	CASSIA		1242 33	113 48	4140						C
BURLEY FAA AP	1303	07	CASSIA		1242 32	113 46	4146	35	35				1 2 3
BURNT KNOB	1317	04	IDAHO		1145 43	115 01	6400						S
CABINET GORGE	1363	01	BONNER		948 05	116 04	2257	19	19				1 2 3
CALDER	1370	04	SHOSHONE		1047 16	116 11	2096						C
CALDWELL	1380	05	CANYON		243 40	116 41	2370	69	69				1 2 3
CAMBRIDGE	1408	05	WASHINGTON		1244 34	116 41	2650	64	69				1 2 3
CAMBRIDGE 2 NE	1410	05	WASHINGTON		1244 35	116 38	2660						C
CAREY 2 SSE	1472	07	BLAINE		1243 17	113 56	4770						C
CASCADE 1 NW	1514	04	VALLEY		844 32	116 03	4896	34	34				1 2 3 C
CASTLEFORD 2 N	1551	07	TWIN FALLS		1242 33	114 52	3825	13	13				1 2 3
CAYUSE CREEK	1577	04	CLEARWATER		346 40	115 04	3500						S
CENTERVILLE ARBAUGH RH	1636	04	BOISE		243 54	115 51	4300		26				2 C
CHALLIS	1663	08	CUSTER		1144 30	114 14	5175	54	59				1 2 3 C
CHILLY BARTON FLAT	1671	08	CUSTER		643 59	113 49	6260	32	35				1 2 3
CLARKIA RANGER STATION	1831	04	SHOSHONE		1047 01	116 15	2835						C
COBALT	1932	04	LEMHI		1145 05	114 14	5010	14	14				1 2 3
COEUR D'ALENE 1 E	1956	01	KOOTENAI		447 41	116 45	2158	61	63				1 2 3 C
CONDA	2071	10	CARIBOU		1242 43	111 33	6200	28	35				1 2 3
COTTONWOOD	2154	02	IDAHO		346 01	116 20	3410	4	4				1 2 3
COTTONWOOD 2 WSW	2159	02	IDAHO		346 02	116 23	3945						C
COUNCIL	2187	05	ADAMS		1244 44	116 26	2950	54	57				1 2 3 C
CRATERS OF THE MOON NM	2260	09	BUTTE		643 28	113 34	5897	17	17				1 2 3
DEADWOOD DAM	2385	04	VALLEY		844 19	115 38	5375	45	46			OCT	1 2 3 C
DEADWOOD SUMMIT	2395	04	VALLEY		1144 32	115 34	7000						S
DECEPTION CREEK	2422	04	KOOTENAI		447 44	116 29	3060						S
DEER FLAT DAM	2444	05	CANYON		1243 35	116 45	2510	53	55				1 2 3
DIXIE	2575	04	IDAHO		1145 33	115 28	5610	23	23				1 2 3
DORIS CREEK	2634	04	CLEARWATER		346 35	115 23	4750						S
DRIGGS	2676	10	TETON		1243 44	111 07	6116	43	52				1 2 3
DRY CREEK FLAT	2696	10	ONEIDA		142 15	112 06	6350						S
DRY FORK SUMMIT	2700	09	BUTTE		643 35	113 41	7300						S
DUBOIS EXP STATION	2707	09	CLARK		644 15	112 12	5452	44	44				1 2 3 C
DWORSHAK FISH HATCHERY	2845	03	CLEARWATER		346 30	116 18	995	10	10				1 2 3 C
ELK CITY	2875	04	IDAHO		345 49	115 26	4058	16	22				1 2 3
ELK RIVER 1 S	2892	04	CLEARWATER		346 46	116 11	2918	23	24				1 2 3 C
EMIGRANT SUMMIT	2927	10	BEAR LAKE		142 22	111 34	7350						S
EMMETT 2 E	2942	05	GEM		243 52	116 28	2500	56	62				1 2 3
ENAVILLE 2	2971	04	SHOSHONE		447 34	116 15	2400						C
FAIRFIELD RANGER STA	3108	04	CAMAS		1243 21	114 47	5065	24	27				1 2 3
FEATHERVILLE	3133	04	ELMORE		243 37	115 15	4550		1		AUG		2
FENN RANGER STATION	3143	03	IDAHO		346 06	115 33	1585	44	49				1 2 3 C
FLAT TOP MOUNTAIN	3252	06	OWYHEE		1243 14	116 34	5800						S
FORT HALL INDIAN AGNCY	3297	09	BINGHAM		1243 02	112 26	4460	53	58				1 2 3
FORTY NINE MEADOWS	3314	04	SHOSHONE		347 06	115 53	4800						S
GALENA SUMMIT	3422	04	BLAINE		1243 53	114 42	8800						S
GARDEN VALLEY RS	3448	04	BOISE		844 04	115 55	3212	37	62				1 2 3
GIBBONSVILLE	3554	08	LEMHI		1145 33	113 57	4480	13	13				1 2 3
GILMORE SUMMIT RANCH	3576	08	CUSTER		1144 19	113 31	6580						S
GLENNS FERRY	3631	05	ELMORE		1242 56	115 19	2510	45	52				1 2 3
GOODING 1 S	3677	07	GOODING		1242 55	114 42	3560						C

STATION INDEX

Station	Index No.	Division No.	County	Drainage ‡	Latitude	Longitude	Elevation	Years of record: Temp.	Years of record: Precip.	Years of record: Evap.	Opened or closed during yr.: Month opened	Opened or closed during yr.: Month closed	Refer to tables
GRACE	3732	10	CARIBOU		42 35	111 44	5550	62	64				1 2 3 C
GRANDJEAN	3736	04	BOISE		44 09	115 10	5130						S
GRAND VIEW 2 W	3760	05	OWYHEE		43 00	116 08	2400	40	47				1 2 3
GRANGEVILLE	3771	02	IDAHO		45 55	116 08	3355	51	55				1 2 3
GRANGEVILLE 11 SE	3780	04	IDAHO		45 50	115 56	2250	12	12				1 2 3
GRASMERE 8 S	3811	06	OWYHEE		42 16	115 53	5130						C
GROUSE	3882	04	CUSTER		43 42	113 37	6100	29	41				1 2 3
GUNNEL GUARD STATION	3902	10	CASSIA		42 06	113 12	5880						S
HAILEY RANGER STATION	3942	04	BLAINE		43 31	114 18	5328	65	67				1 2 3
HAMER 4 NW	3964	09	JEFFERSON		43 58	112 16	4791	25	27				1 2 3
HARD CREEK G S	3980	04	IDAHO		45 10	116 00	7100					NOV	S
HAZELTON	4140	07	JEROME		42 36	114 08	4060	52	56				1 2 3
HEADQUARTERS	4150	04	CLEARWATER		46 38	115 48	3138	16	16				1 2 3
HENRY	4230	10	CARIBOU		42 54	111 29	6320	5	5				1 2 3 C
HILL CITY	4268	04	CAMAS		43 18	115 03	5090	43	47				1 2 3
HOLLISTER	4295	06	TWIN FALLS		42 21	114 34	4525	47	60				1 2 3
HOWE	4384	09	BUTTE		43 47	113 00	4820	17	39			APR	1 2 3
IDAHO CITY	4442	04	BOISE		43 50	115 50	3965	55	58				1 2 3
IDAHO FALLS 2 ESE	4455	09	BONNEVILLE		43 29	112 01	4765	19	23				1 2 3
IDAHO FALLS 16 SE	4456	10	BONNEVILLE		43 21	111 47	5850	15	19				1 2 3 C
IDAHO FALLS FAA AP	4457	09	BONNEVILLE		43 31	112 04	4730	45	45				1 2 3
IDAHO FALLS 46 W	4460	09	BUTTE		43 32	112 57	4938	23	23				1 2 3 C
IDAHO FALLS 6 NW	4464	09	BONNEVILLE		43 35	112 06	4788						G
IDA VADA	4475	06	OWYHEE		42 01	115 20	5850						S
ISLAND PARK DAM	4598	10	FREMONT		44 25	111 24	6300	38	37	11			1 2 34
JACKSON PEAK	4612	04	BOISE		44 03	115 27	7050					MAR	S
JEROME	4670	07	JEROME		42 44	114 31	3740	54	59				1 2 3
JOHNSON GUARD STATION	4709	10	CARIBOU		42 43	111 12	6811						S
JORDAN VALLEY 41 S	4725	06	OWYHEE		42 24	117 02	5100						S
KAMIAH	4793	03	LEWIS		46 14	116 01	1212		47				2
KELLOGG	4831	04	SHOSHONE		47 33	116 10	2320	67	69		JAN		1 2 3
KETCHUM 17 WSW	4840	04	BLAINE		43 37	114 41	8421					MAR	S
KETCHUM R S	4845	04	BLAINE		43 41	114 21	5890	3	3				1 2 3 C
KILGORE	4908	10	CLARK		44 24	111 53	6150	14	14				1 2 3
KOOSKIA	5011	03	IDAHO		46 09	115 59	1260	57	67				1 2 3
KUNA 2 NNE	5038	05	ADA		43 31	116 24	2680	62	65				1 2 3
KUNA 3 E	5043	05	ADA		43 29	116 21	2775						G
LEADORE	5169	08	LEMHI		44 41	113 22	6000						C
LEADORE 2	5177	08	LEMHI		44 41	113 21	5968	11	11				1 2 3
LEATHERMAN PASS	5184	08	CUSTER		44 06	113 45	9800						S
LEWISTON WSO AP R	5241	03	NEZ PERCE		46 23	117 01	1413	29	29				1 2 3 C
LIFTON PUMPING STATION	5275	10	BEAR LAKE		42 07	111 18	5926	56	56	41			1 2 34
LOLO PASS	5356	04	IDAHO		46 38	114 33	5199						S
LOWMAN	5414	04	BOISE		44 05	115 36	3950	14	14		APR		1 2 3
LOWMAN 3 E NO 2	5426	04	BOISE		44 05	115 34	3975	12	12			APR	1 2 3
LUNCH PEAK	5432	01	BONNER		48 22	116 12	6360						S
MACKAY RANGER STATION	5462	08	CUSTER		43 55	113 37	5897	57	66				1 2 3 C
MACKAY 4 NW	5466	08	CUSTER		43 57	113 40	6000	11	11	11			1 2 34
MAGIC LAKE RESORT	5510	07	BLAINE		43 17	114 23	4800	10	10			OCT	1 2 3
MALAD	5544	10	ONEIDA		42 12	112 16	4700	56	59				1 2 3 C
MALAD CITY	5559	10	ONEIDA		42 10	112 19	4467	29	30				1 2 3
MALTA 2 E	5563	09	CASSIA		42 18	113 17	4540	13	13				1 2 3
MALTA RANGER STATION R	5567	09	CASSIA		42 19	113 22	4510						C
MASSACRE ROCKS ST PK	5678	09	POWER		42 40	113 00	4230	3	3				1 2 3
MAY 8 ENE	5680	08	LEMHI		44 39	113 45	6800						S
MAY	5685	08	LEMHI		44 36	113 55	5110	37	41				1 2 3
MC CALL	5708	04	VALLEY		44 54	116 07	5025	55	60				1 2 3 C
MIDDLE FORK LODGE	5897	04	CUSTER		44 43	115 01	4480	5	5				1 2 3
MILL CREEK SUMMIT	5950	04	CUSTER		44 28	114 30	8794						S
MINIDOKA 10 WNW	5972	07	MINIDOKA		42 47	113 40	4290	10	10				1 2 3
MINIDOKA DAM	5980	07	MINIDOKA		42 40	113 29	4210	27	27				1 2 3
MONTPELIER RANGER STA	6053	10	BEAR LAKE		42 19	111 18	5960	53	58				1 2 3
MORES CREEK SUMMIT	6077	04	BOISE		43 56	115 40	5990					MAR	S
MOOSE CREEK	6082	04	LEMHI		45 39	113 58	6200						S
MOOSE CREEK RANGER STA	6087	04	IDAHO		46 08	114 55	2480						S
MOSCOW 5 NE	6148	02	LATAH		46 48	116 55	3000						C
MOSCOW-UNIV OF IDAHO	6152	02	LATAH		46 44	116 58	2660	80	84	36			1 2 34 G
MOUNTAIN HOME	6174	05	ELMORE		43 09	115 43	3185	61	66				1 2 3 C
MUD FLAT	6208	06	OWYHEE		42 36	116 34	5500					JUN	S
MULLAN	6230	04	SHOSHONE		47 28	115 48	3319	1	1				1 2 3 C
MULLAN PASS	6237	04	SHOSHONE		47 27	115 40	5963						S
NEW MEADOWS RANGER STA	6388	04	ADAMS		44 58	116 17	3870	58	61				1 2 3
NEZPERCE	6424	02	LEWIS		46 15	116 15	3145	62	65				1 2 3
NEZ PERCE PASS	6430	04	IDAHO		45 43	114 30	6587						S
NORTH STAR RANCH	6493	04	IDAHO		45 55	114 50	2800	9	9				1 2 3
OAKLEY	6542	10	CASSIA		42 14	113 53	4600	73	72				1 2 3
OLA 4 S	6590	05	GEM		44 08	116 17	2990	24	24				1 2 3 C
OROFINO	6681	03	CLEARWATER		46 29	116 15	1027	65	68				1 2 3
PALISADES DAM	6764	10	BONNEVILLE		43 21	111 13	5385	27	28	27			1 2 34C
PARMA EXPERIMENT STA	6844	05	CANYON		43 48	116 57	2215	49	51				1 2 3

STATION INDEX

Station	Index No.	Division No.	County	Drainage	Latitude	Longitude	Elevation	Years of record: Temp.	Years of record: Precip.	Years of record: Evap.	Opened or closed during yr.: Month opened	Opened or closed during yr.: Month closed	Refer to tables
PAUL 1 ENE	6877	07	MINIDOKA	1	42 37	113 45	4210	36	37				1 2 3
PAYETTE	6891	05	PAYETTE		44 05	116 56	2150	73	76				1 2 3
PICABO	7040	07	BLAINE	1	43 18	114 04	4875	16	16				1 2 3
PIERCE R	7046	04	CLEARWATER		46 30	115 48	3185	14	14				1 2 3 C
PIERCE 2	7047	04	CLEARWATER		46 30	115 48	3080	14	14			APR	1 2 3
PINE 1 N	7077	04	ELMORE		43 30	115 18	4220					AUG	S
PLUMMER 3 WSW	7188	01	BENEWAH		47 19	116 57	2970						C
POCATELLO WSO AP R	7211	09	POWER	1	42 55	112 36	4444	37	37				1 2 3 C
PORTHILL	7264	01	BOUNDARY		49 00	116 30	1775	78	80				1 2 3
PORTHILL 1 SW	7269	01	BOUNDARY		49 00	116 30	1700						C
POTLATCH 3 NNE	7301	02	LATAH		46 58	116 53	2600	52	55				1 2 3
POWELL	7320	04	IDAHO		46 31	114 41	3632	14	14				1 2 3
PRAIRIE	7327	04	ELMORE		43 30	115 35	4780						C
PRESTON SUGAR FACTORY	7353	10	FRANKLIN		42 04	111 51	4720						1 2 3
PRICHARD 4 N	7358	04	SHOSHONE		47 43	115 59	2485				SEP		C
PRIEST RIVER EXP STA	7386	01	BONNER		48 21	116 50	2380	63	64				1 2 3
PUTNAM MOUNTAIN	7465	10	BINGHAM	1	43 03	112 07	5667						S
REED RANCH	7575	04	VALLEY	1	44 53	115 42	4100						S
REYNOLDS	7648	06	OWYHEE	1	43 12	116 45	3930	14	14				1 2 3
REYNOLDS MOUNTAIN	7652	06	OWYHEE	1	43 04	116 45	6800						C
RICHFIELD	7673	07	LINCOLN	1	43 04	114 09	4306	50	51				1 2 3
RIGGINS	7706	03	IDAHO	1	45 25	116 18	1800	39	51				1 2 3
RIRIE 12 ESE	7727	10	BONNEVILLE	1	43 34	111 34	5520		19				2
SAGE CREEK	8016	08	CUSTER	1	44 08	114 02	8000					JUL	S
ST ANTHONY 1 WNW	8022	09	FREMONT	1	43 58	111 43	4950	31	32				1 2 3
SAINT MARIES	8062	01	BENEWAH	1	47 19	116 34	2220	67	70				1 2 3
SALMON 1 N	8080	08	LEMHI	1	45 11	113 45	3970	9	9				1 2 3
SANDPOINT EXP STATION	8137	01	BONNER		48 17	116 34	2100	64	65				1 2 3 C
SAWTELLE PEAK	8158	10	FREMONT	1	44 32	111 25	7720						S
SEVEN DEVILS G.S.	8282	04	IDAHO	1	45 21	116 31	7150						S
SHAKE CREEK RANGER STA	8303	04	ELMORE		43 37	115 10	4727						S
SHOSHONE 1 WNW	8380	07	LINCOLN	1	42 58	114 26	3950	63	65				1 2 3
SHOUP	8395	04	LEMHI	1	45 22	114 18	3400	11	11				1 2 3
SLUG CREEK DIVIDE	8483	10	CARIBOU	1	42 34	111 18	7230					AUG	S
SMITH CREEK	8509	01	BOUNDARY		48 57	116 36	3520						S
SNOWBANK MOUNTAIN	8515	05	VALLEY		44 27	116 08	8280						S
SOLDIER CREEK ADM SITE	8548	04	CAMAS	1	43 29	114 49	5740						S
STANLEY	8676	04	CUSTER	1	44 13	114 56	6250	13	13				1 2 3
STIBNITE STORAGE	8748	04	VALLEY	1	44 58	115 20	6500						S
STREVELL	8786	10	CASSIA	1	42 01	113 17	5290	31	33				1 2 3
SUBLETT GUARD STATION	8802	10	POWER	1	42 22	112 58	5800						S
SUGAR	8818	09	MADISON	1	43 53	111 45	4890	49	63				1 2 3
SWAN FALLS POWER HOUSE	8928	05	ADA	1	43 15	116 23	2325	38	39				1 2 3
SWAN VALLEY	8937	10	BONNEVILLE	1	43 27	111 20	5270	15	15				1 2 3
TAYLOR RANCH	9000	04	VALLEY	1	45 06	114 51	3835	2	2				1 2 3
TENSED	9029	01	BENEWAH		47 10	116 55	2550	10	10				1 2 3
TETONIA EXP STATION	9065	10	TETON	1	43 51	111 16	6170	36	41				1 2 3 C
THREE CREEK	9119	06	OWYHEE	1	42 05	115 15	5460	22	30				1 2 3 C
TRINITY LAKE GUARD STA	9202	04	ELMORE		43 38	115 26	7765					MAR	S
TROUTDALE GUARD STA	9233	04	ELMORE		43 43	115 38	3475					MAR	S
TWIN FALLS 3 SE	9299	07	TWIN FALLS	1	42 32	114 25	3765	46	51				1 2 3
TWIN FALLS WSO	9303	07	TWIN FALLS	1	42 33	114 21	3960	13	13	13			1 2 34 G
VIENNA MINE	9422	04	BLAINE	1	43 48	114 51	8920					MAR	S
WALLACE WOODLAND PARK	9498	04	SHOSHONE		47 30	115 53	2935	48	54				1 2 3
WARREN	9560	04	IDAHO	1	45 16	115 40	5907	16	16				1 2 3
WEBER CREEK	9626	10	CLARK		44 23	112 40	6700						S
WEISER 2 SE	9638	05	WASHINGTON	1	44 14	116 57	2103	62	64				1 2 3
WET CREEK SUMMIT	9730	08	CUSTER		44 02	113 28	7600						S
WILLOW FLAT	9830	10	FRANKLIN	1	42 09	111 38	6100	14	14				S
WINCHESTER 1 SW	9846	02	LEWIS		46 13	116 38	4180	11	11				1 2 3
YELLOW PINE 7 S	9951	04	VALLEY	1	44 51	115 31	5100	6	6				1 2 3 C

Additional information regarding the climate of this State may be obtained by writing to the National Climatic Center, Asheville, N.C. 28801, or to any National Weather Service Office near you. Additional precipitation data are contained in "HOURLY PRECIPITATION DATA" for this State.

AVERAGES: Division averages in the annual issue include delayed and corrected data and may differ slightly from values published in monthly issues.

DIMENSIONAL UNITS. Unless otherwise indicated, dimensional units used in this bulletin are: Temperature in °F, precipitation and evaporation in inches, and wind movement in miles.

EVAPORATION is measured in the standard Weather Service-type pan of 4-foot diameter unless otherwise noted below in the Evaporation and Wind table. Max and Min values in the Evaporation and Wind table are monthly averages of daily extremes of temperature of water in pan as recorded during 24 hours ending at time of observation. Wind is the total wind movement in miles over the evaporation pan as determined by a continuous anemometer recorder located 6-8 inches above the pan.

NORMALS for all stations are climatological normals based on the period 1941-1970. "DEP" in Table 4 refers to departures from long-term means based on periods varying from 10 to 29 years which are used in place of normals.

DIVISIONS, as used in this publication, became effective with data for January 1957.

STATION NAMES: Figures and letters following the station name, such as 12 SSW, indicate distance in miles and direction from the post office.

LATE REPORTS AND CORRECTIONS will be carried in the June and December issues of Climatological Data.

DAILY SOIL TEMPERATURES TABLE:

Aberdeen Exp Station	:	Delco loam, bare soil, non-irrigated. Slope 1 percent to SSE. Max and min for 24 hours ending at 8 a.m. Palmer dial soil thermometer.
Idaho Falls 6 NW	:	Pancheri silt loam, bare ground, gravel covered, non-irrigated. Slope 1 percent to NE. Max and min for 24 hours ending at 8 a.m. Palmer dial soil thermometer.
Kuna 3 E	:	Elijah silt loam, eroded, clipped bluegrass sod cover, irrigated. Max and min for 24 hours ending at 6 p.m. Palmer dial soil thermometer.
Moscow - Univ of Idaho	:	Soil - (unnamed) silt loam, wheatgrass, sprinkled. Slope 2 percent to E. Max and min for 24 hours ending at 5 p.m. Bristow recording soil thermometers.
Twin Falls WSO	:	Portneuf silt loam, bluegrass covered, nonirrigated. Slope 1 percent to N. Max and min for 24 hours ending at 8 a.m. 4-inch thermometer - Taylor recording. Other depths - Palmer dial soil thermometer.

IN THE DATA TABLES THE SYMBOLS AND LETTERS WHEN USED INDICATE THE FOLLOWING:

- \- No record.
- \+ Also on earlier date (dates) or months.
- * Amount included in following measurement.
- // Gage is equipped with a windshield.
- B Adjusted to a full month.
- E Amount is wholly or partially estimated.
- M One or more days record missing; if average value is entered, less than 10 days record is missing. See monthly Climatological Data for detailed daily record.
- R Amounts from recording gage. (The amounts are essentially accurate but may vary slightly from the amounts to be published later in Hourly Precipitation Data.)
- T Trace, an amount too small to measure.
- V Includes total for previous month. V in annual column means total is for a two-year period.

IN THE STATION INDEX THE SYMBOLS AND LETTERS WHEN USED INDICATE THE FOLLOWING:

- # Thermometers are generally exposed in a shelter located a few feet above sod covered ground; however, the reference indicates that the thermometers are exposed in a shelter located on the roof of a building.
- ‡ DRAINAGE CODE: 1-BEAR 2-BOISE 3-CLEARWATER 4-COEUR D'ALENE 5-KOOTENAI 6-LOST 7-PALOUSE 8-PAYETTE 9-PEND OREILLE 10-ST. JOE 11-SALMON 12-SNAKE 13-OWYHEE
- C Data for recording rain gage stations processed for special purposes and published in Hourly Precipitation Data. Length of record for recorder-only stations may be found in the annual issue of Hourly Precipitation Data.
- S Storage precipitation station. Precipitation measurements, made at irregular intervals, will be published later in "Precipitation Data from Storage-Gage Stations" Bulletin.

Years of record as shown in the Station Index are approximate since gaps in records may not have been considered in arriving at the totals shown.

Information concerning the history of changes in locations, elevations, exposure, etc., of substations through 1957 may be found in the publication "Substation History" for this State, price 40 cents. Similar information for regular National Weather Service Offices may be found in the latest annual issue of Local Climatological Data, price 20 cents. These publications may be obtained from the National Climatic Center at the address shown above.

Subscription Price: $5.10 a year for each section including annual summary; $5.55 additional for foreign mailing; 40¢ single copy; 30¢ annual summary. Make checks payable to Department of Commerce, NOAA; send payments and orders to: National Climatic Center, Federal Building, Asheville, N. C. 28801. Attn: Publications.

I certify that this is an official publication of the National Oceanic and Atmospheric Administration, and is compiled from records on file at the National Climatic Center, Asheville, North Carolina 28801.

Thomas D Potter
Director, National Climatic Center

USCOMM-NOAA-ASHEVILLE, N.C. 3/2/76-1110

IDAHO
STATUTE MILES
0 10 20 30 40 50
STATION LEGEND
Precipitation only
Precipitation, storage
Precipitation and Temperature
Precipitation, Temperature and Evaporation
Type of gage
Non-recording
Recording
Both types
Double circle combinations indicate the availability of more detailed meteorological data
ALBERS EQUAL AREA PROJECTION
STANDARD PARALLELS AT 29½° AND 45½°
120TH MERIDIAN TIME ZONE
105TH MERIDIAN TIME ZONE
PANHANDLE
NORTH CENTRAL
NORTH
CENTRAL
PRAIRIES
CENTRAL
CANYONS
CENTRAL MOUNTAINS
SOUTH-
WESTERN
VALLEYS
NORTHEASTERN
VALLEYS
UPPER SNAKE
RIVER PLAINS
EASTERN
HIGHLANDS
CENTRAL
PLAINS
SOUTHWESTERN
HIGHLANDS
120TH
105TH
105 TH
120 TH
Stevensville
Hamilton
Wisdom
Dillon WMCE
Grant
Yellowstone Park
Lima
Monida
Lakeview
Kilgore
Lake Yellowstone
Island Park Dam
Dubois Exp Sta
Ashton
Hamer 4 NW
Sugar
Tetonia Exp Sta
Moran 5 WNW
Alta 1 NNW
Driggs
Moose
Jackson
Rexburg Ricks College
Idaho Falls 46 W
Idaho Falls FAA AP
Idaho Falls 2 ESE
Idaho Falls 16 SE
Swan Valley
Palisades Dam
Bondurant 3 NW
Blackfoot 2 SSW
Fort Hall Indian Agcy
Putnam Mt
Aberdeen Exp Sta
American Falls 1 SW
Pocatello WSO AP
Conda
Afton
Grace
Arbon 2 NW
Emigrant Summit
Malad
Malad City
Border 3 N
Clifton Pumping Sta
Weston
Lewiston
Richmond
Laketown
Sage 4 NNW
Garland
Logan USU Exp Sta
Logan Utah State Univ
Snowville
Park Valley
Strevell
Malta RS
Oakley
Burley FAA AP
Paul 1 ENE
Minidoka Dam
Richfield
Fairfield RS
Hailey RS
Craters of the Moon NM
Gilmore Summit Rch
Challis
Mackay RS
Leadore
Salmon
Cobalt
Grangeville 11 SE
Lolo Hot Spgs 2 NE
Fenn Ranger Sta
Thompson Falls PH
St Regis
Superior
Alberton
Lolo Pass
Triumph
Galena Summit
Atlanta Summit
Ketchum 17 WSW
Trinity Lake GS
Hollister
Twin Falls
Fortuna RS
Arco
Howe
Roberts
Monteview
Glenns Ferry
Bruneau

CLEMSON UNIVERSITY LIBRARY
MAR 5 1976

U S DEPARTMENT OF COMMERCE
NATIONAL CLIMATIC CENTER
FEDERAL BUILDING
ASHEVILLE, N.C 28801

POSTAGE AND FEES PAID
U S DEPARTMENT OF COMMERCE
COM 210

THIRD CLASS

JANUARY 1976 VOLUME 79 NUMBER 1

Climatological Data

IDAHO

TEMPERATURE AND PRECIPITATION EXTREMES

HIGHEST TEMPERATURE:	3 STATIONS	57	DATE	28
LOWEST TEMPERATURE:	WARREN	24	DATE	01
GREATEST TOTAL PRECIPITATION:	PIERCE	7.77		
LEAST TOTAL PRECIPITATION:	OAKLEY	.14		
GREATEST 1 DAY PRECIPITATION:	ELK RIVER 1 S	1.90	DATE	15
GREATEST TOTAL SNOWFALL:	POWELL	68.6		
GREATEST DEPTH OF SNOW OR ICE:	2 STATIONS	60	DATE	15+

SUPPLEMENTAL DATA

	WIND (SPEED - M.P.H.)						RELATIVE HUMIDITY AVERAGES- PERCENT (STANDARD OF TIME MOUNTAIN)				NUMBER OF DAYS WITH PRECIPITATION							PERCENT OF POSSIBLE SUNSHINE	AVERAGE SKY COVER SUNRISE TO SUNSET
	RESULTANT DIRECTION	RESULTANT SPEED	AVERAGE	FASTEST MILE	DIRECTION OF FASTEST MILE	DATE OF FASTEST MILE	05	11	17	23	TRACE	.01-.09	.10-.49	.50-.99	1.00-1.99	2.00 AND OVER	TOTAL		
BOISE WSO AP	12	2.4	7.8	33	W	05	82	74	67	80	5	4	7	0	0	0	16	51	7.2
LEWISTON WSO AP	-	-	-	52 %	-	11	84	81	70	-	6	6	3	0	0	0	15	-	7.9
POCATELLO WSO AP	22	5.3	10.6	34	SW	12	79	76	70	77	8	8	1	0	0	0	17	34	8.3
% PEAK GUST																			

APR 13 1976

I CERTIFY THAT THIS IS AN OFFICIAL PUBLICATION OF THE NATIONAL OCEANIC AND ATMOSPHERIC ADMINISTRATION AND IS COMPILED FROM RECORDS ON FILE AT THE NATIONAL CLIMATIC CENTER, ASHEVILLE, NORTH CAROLINA 28801.

Thomas D. Potter
DIRECTOR
NATIONAL CLIMATIC CENTER

noaa NATIONAL OCEANIC AND ATMOSPHERIC ADMINISTRATION / ENVIRONMENTAL DATA SERVICE / NATIONAL CLIMATIC CENTER ASHEVILLE, N.C.

MONTHLY SUMMARIZED STATION AND DIVISIONAL DATA

IDAHO
JANUARY 1976

STATION	TEMPERATURE													PRECIPITATION								
										NO. OF DAYS								SNOW, SLEET			NO. OF DAYS		
										MAX.		MIN.											
	AVERAGE MAXIMUM	AVERAGE MINIMUM	AVERAGE	DEPARTURE FROM NORMAL	HIGHEST	DATE	LOWEST	DATE	DEGREE DAYS	90 OR HIGHER	32 OR BELOW	32 OR BELOW	0 OR BELOW	TOTAL	DEPARTURE FROM NORMAL	GREATEST DAY	DATE	TOTAL	MAX. DEPTH ON GROUND	DATE	.10 OR MORE	.50 OR MORE	1.00 OR MORE
PANHANDLE 01																							
BAYVIEW MODEL BASIN	37.7	24.7	31.2		48	28	7	1	1039	0	6	29	0			.45	15	19.6	5	14+		0	0
BONNERS FERRY 1 SW	35.4M	22.9M	29.2M	4.2	49	27	12	24+	1103	0	10		0	2.38	- 1.02	.52	14	18.4	14	22	10	1	0
CABINET GORGE	35.3	24.0	29.7		43	30+	[illegible]	1	1086	0	7	29	0	3.64		.76	15	29.8	17	14	11	2	0
COEUR D'ALENE 1 E	38.8	28.2	33.5	6.1	45	29+	14	1	970	0	1	25	0	2.74	- .90	.68	14	14.9	10	14	8	2	0
PORTHILL	34.1	18.7	26.4	2.6	48	27	2	23+	1188	0	13	31	0	1.81	- .59	.63	14	23.0	15	14	6	1	0
PRIEST RIVER EXP STA	31.8	23.8	27.8	4.1	43	29	10	1	1142	0	20	31	0	2.80	- 1.59	.70	4	25.9	19	14	9	2	0
SAINT MARIES	38.7	25.1	31.9	4.4	48	31+	5	1	1019	0	4	28	0			.89	[illegible]		14	14+			0
SANDPOINT EXP STATION	36.3	25.3	30.8	5.1	44	27	8	2	1053	0	9	25	0	2.94	- 1.58	.92	4	24.0	16	14	7	3	0
TENSED	40.5	24.2	32.4		55	16	4	1	1008	0	6	28	[illegible]	3.08		.90	4	14.0			8	2	0
DIVISION			30.3	4.5										2.77	- .94			21.2					
NORTH CENTRAL PRAIRIES 02																							
COTTONWOOD	36.8	22.9	29.9		57	28	3	1	1083	0	11	26	0	2.85		.79	5				[illegible]	3	[illegible]
GRANGEVILLE	39.5	24.7	32.1	4.5	54	28	0	1	1012	0	5	26	1	1.00	- .55	.30	5	11.0	[illegible]	13+	[illegible]	0	[illegible]
MOSCOW-UNIV OF IDAHO	37.5	24.4	31.0	3.1	48	29	[illegible]	1	1049	0	7	29	0	1.86	- 1.06	.53	14	24.5	10	14+	5	2	0
NEZPERCE	36.3	23.3	29.8	3.5	47	28	- 3	1	1083	0	10	29	1	1.49	- .25	.29	15	15.5	8	12+	5	0	0
POTLATCH 3 NNE	38.8	27.5	33.2	4.8	50	31+	9	1	979	0	6	25	[illegible]	1.78	- 1.34	.56	11	14.5			7	1	0
WINCHESTER 1 SW	36.9	21.5	29.2		55	31	- 3	1	1101	0	11	27	1	2.56		.47	11	24.0	27	14	8	0	0
DIVISION			30.9	3.8										1.92	- .28			17.9					
NORTH CENTRAL CANYONS 03																							
DWORSHAK FISH HATCHERY	42.2	28.4	35.3		55	24	14	1	913	0	2	26	[illegible]	3.26		.66	5				11	2	[illegible]
FENN RANGER STATION	38.3	27.1	32.7	3.7	47	29	9	1	993	[illegible]	1	29	[illegible]	E.36	2.16	1.40	15	31.5	20	14	14	4	1
KOOSKIA	38.7	22.4	30.6	.7	50	28	4	1	1061	0	3	31	0	2.64	.66	.50	[illegible]	13.5	5	4	8	1	0
LEWISTON WSO AP //R	43.8	30.2	37.0	5.8	57	28	15	1	862	0	2	21	0	.54	- .73	.12	11	2.3	T	23+	3	0	[illegible]
OROFINO	39.4	27.7	33.6	2.7	51	29	13	1	964	0	3	26	0	3.59	.63	.89	5	15.2	7	14	11	2	[illegible]
RIGGINS	43.8M	26.0	34.9M	.9	56	30	10	1	926	0	1	27	0										0
DIVISION			34.0	2.7										3.28	1.06			15.6					
CENTRAL MOUNTAINS 04																							
ANDERSON DAM	35.8	20.3	28.1	1.9	49	15	8	2+	1139	[illegible]	9	31	0	3.26	.07	1.21	5	34.0	28	14	7	3	1
ARROWROCK DAM	32.2	19.1	25.7	- .1	42	16	9	22	1211	0	16	31	0	4.07	1.01	1.43	5	34.0	24	12	8	2	1
AVERY RANGER STA 2	34.2	24.8	29.5	2.0	45	29	5	1	1092	0	11	31	0	6.18	1.89	1.63	15	32.8	33	14	17	2	1
BROWNLEE DAM	38.7	21.3	30.0		50	29	10	22	1077	0	2	31	0	3.21		1.07	8	33.1	21	15	8	2	1
CASCADE 1 NW	32.3	14.2	23.3	3.1	50	28	- 4	22+	1285	0	14	31	3	2.15	- .91	.57	8	30.0	20	14	8	1	0
COBALT	32.6	9.3	21.0		46	31+	-15	1	1360	0	17	31	7	2.20		.62	5	39.9	25	12	6	1	0
DIXIE	31.4	4.0	17.7		45	29+	-22	2+	1458	0	17	31	12	4.30		1.01	15	55.0	60	15	11	2	1
ELK CITY	33.0	12.5	22.8		46	29	-21	1	1302	0	13	31	3	4.33		1.00	15	48.0	40	13+	9	3	1
ELK RIVER 1 S	38.1	19.3	28.7		48	17+	6	1	1119	0	6	30	3	6.56		1.90	15	53.0	55	14	14	4	1
FAIRFIELD RANGER STA	29.7	7.5	18.6		44	15	- 8	13+	1432	0	21	31	9	D 2.24		D 1.00	5	24.0	27	14	6	1	1
GARDEN VALLEY RS	M	M	M		54	28				0				3.83	.12			23.5	28	14			
GRANGEVILLE 11 SE	39.3	26.6	33.0		51	29	7	1	986	0	3	28	0	1.46		.31	15	8.0	4	12+	8	[illegible]	0
GROUSE	32.1	2.2	17.2		48	16	- 9	13+	1474	0	17	31	15										0
HAILEY RANGER STATION	35.2M	11.6M	23.4M	4.3	48	16	- 1	6+	1284	0		31	2	.96	- 1.68	.41	4	16.5			0	0	0
HEADQUARTERS	35.5	18.1	26.8		44	31+	- 5	2	1176	0	7	31	2	D 5.96		1.51	15	43.0	37	14	13	3	1
HILL CITY	30.8	4.8M	17.8M	1.3	42	15	-15	22	1467	0	19	31	11	1.25	- 1.26	.78	12		21	14	2	1	0
IDAHO CITY	36.9	14.5	25.7	2.5	51	28	- 5	1	1211	0	7	31	6	3.60	- .33	1.21	5	36.0	42	14	5	2	2
KELLOGG	37.1	25.3	31.2		46	31	5	2+	1040	0	6	28	[illegible]	3.71		.80	15	17.5	8	14	9	3	[illegible]
KETCHUM R S	33.7	5.1	19.4		48	31+	- 6	13+	1407	0	14	31	9	1.24		.35	12	22.5	22	13+	[illegible]	0	0
LOWMAN	34.7	16.3	25.5		49	28	- 4	1	1218	0	13	31	3	4.18		1.03	5	46.0	40	14+	10	3	1
MC CALL	32.7	13.9	23.3	3.8	48	28	-10	1	1286	0	12	31	5	4.48	.44	1.03	5	50.0	44	14	10	3	1
MIDDLE FORK LODGE	35.6	11.4	23.5		54	16	- 3	11	1279	0	13	31	4	2.64		1.40	6	9.8	14	15+	7	1	1
MULLAN	35.9	22.1	29.0		49	28	0	1	1108	0	7	29	1	4.42		1.30	11	46.5	27	12	11	2	1
NEW MEADOWS RANGER STA	32.4	8.5	20.5	1.6	46	29	- 9	23+	1374	0	16	31	11	3.74	.07	.74	8	46.0	35	15	10	3	[illegible]
NORTH STAR RANCH	36.0	19.4	27.7		48	29	- 1	1	1152	0	8	30	2	3.21		1.21	15	20.5	20	14	9	1	1
PIERCE //R	M	M	M				- 7	1		0		31		7.77	2.24								
POWELL	32.1	18.2	25.2		45	29	- 5	2+	1230	0	16	31	2	5.61		.94	15	68.6	53	14	13	4	0
SHOUP	31.3	17.1	24.2		46	18	0	1	1257	0	19	30	1	2.12		.42	5	28.0	25	13+	7	0	0
STANLEY																							
TAYLOR RANCH	30.6	15.2	22.9		42	19+	- 1	1	1298	0	19	31	1	1.26		.26	6	16.3	19	11+	6	0	0
WALLACE WOODLAND PARK	34.9	21.4	28.2	2.8	44	31	- 1	1	1135	0	9	31	1	5.01	.26	1.09	15	31.3	20	13	14	3	1
WARREN	34.0	7.2	20.6		46	29+	-24	1	1370	0	13	31	11	D 3.01		.96	9	36.5	48	9	8	3	0
YELLOW PINE 7 S	33.7	8.2	21.0		50	29	-12	1	1358	0	17	31	9	3.23		.60	6	39.5	30	12	7	3	0
DIVISION			24.4	3.2										3.59	- .24			34.1					
SOUTHWESTERN VALLEYS 05																							
BOISE 7 N	36.5	23.5	30.0		47	15	8	1	1079	0	6	29	0	2.45		.71	5	17.2	5	7	8	1	0
MOORE LOOKY PEAK DAM	39.1	23.9	31.5		50	30+	10	2	1030	0	3	28	0	2.56		1.10	5				7	1	1
BOISE WSO AP //R	38.8	25.5	32.2	3.2	52	15	14	1	1013	0	[illegible]	29	0	1.49	.02	.38	4	6.3	1	8+	7	0	0

SEE REFERENCE NOTES FOLLOWING STATION INDEX

MONTHLY SUMMARIZED STATION AND DIVISIONAL DATA

IDAHO
JANUARY 1976

STATION	TEMPERATURE													PRECIPITATION								
									NO. OF DAYS									SNOW, SLEET			NO. OF DAYS		
									MAX.		MIN.												
	AVERAGE MAXIMUM	AVERAGE MINIMUM	AVERAGE	DEPARTURE FROM NORMAL	HIGHEST	DATE	LOWEST	DATE	DEGREE DAYS	90 AND ABOVE	32 AND BELOW	32 AND BELOW	0 AND BELOW	TOTAL	DEPARTURE FROM NORMAL	GREATEST DAY	DATE	TOTAL	MAX. DEPTH ON GROUND	DATE	.10 OR MORE	.50 OR MORE	1.00 OR MORE
BRUNEAU	41.8	23.9	32.8		53	30+	10	2	990	0	2	29	0	.73		.22	5				4	0	0
CALDWELL	41.0	25.3	33.2	3.9	52	15	17	2	979	0	2	29	0	1.23	- .15	.43	5				4	0	0
CAMBRIDGE	32.6	13.7	23.2	.7	42	18	- 5	10	1291	0	16	30	4	2.21	.95	1.03	5		30	11	5	1	1
COUNCIL	35.1	18.5	26.8	2.0	44	19+	0	22	1179	0	11	29	1	4.14	- .18	.89	5	49.8	31	14	9	4	0
DEER FLAT DAM	39.2	25.5	32.4	3.2	49	16+	16	2	1005	0	4	30	0	1.01	- .15	.35	5	9.0	1	8+	4	0	0
EMMETT 2 E	40.3	25.3	32.8	3.1	53	15	12	1	991	0	3	25	0	1.54	- .25	.63	5				3	1	0
GLENNS FERRY	39.1	21.2	30.2	- .3	48	29+	9	2	1071	0	3	31	0	1.53	- .11	.74	5	6.5	3	8	4	1	0
GRAND VIEW 2 W	43.4	21.2	32.3	2.6	56	15	9	2	1007	0	1	31	0	.58	.17	.22	9	T	T	6	3	0	0
KUNA 2 NNE	39.5	24.1	31.8	2.8	52	15	12	2	1023	0	3	29	0	1.03	- .14	.42	5	4.0	1	6+	4	0	0
MOUNTAIN HOME	38.2	21.8	30.0	1.3	49	30+	11	13+	1078	0	6	31	0	1.72	.49	.50	5				6	1	0
OLA 4 S	36.2	15.4	25.8		47	17+	- 2	22	1209	0	8	31	3	2.65		.99	5	23.0	18	13+	7	2	0
PARMA EXPERIMENT STA	36.2	17.1	26.7	- 1.4	46	17+	7	24	1183	0	10	31	0	1.88	.46	.77	5	12.0	9	11	6	1	0
PAYETTE	35.9	16.7	26.3	- 1.9	47	5	- 3	25+	1193	0	7	31	0	2.09	.53	.49	5		9	14+	5	0	0
SWAN FALLS POWER HOUSE	42.5	27.6	35.1	2.7	56	15	17	2	920	0	1	26	0	.62	- .16	.21	5	T	0		4	0	0
WEISER 2 SE	36.2	18.8	27.5	.0	42	16	0	10	1156	0	5	31	1	1.25	- .48	1.20	5				1	1	1
DIVISION			30.0	1.6										1.71	.02			12.8					
▪ ▪ ▪ SOUTHWESTERN HIGHLANDS 06																							
HOLLISTER	39.1M	22.6M	30.9M	3.6	53	27	9	3+	1050	0	4	29	0	.79	- .24	.37	5				2	0	0
REYNOLDS	39.5	20.7	30.1		57	28	10	1	1073	0	5	31	0	1.04		.24	8	T	T	9+	5	0	0
THREE CREEK	39.4M	15.5M	27.5M	2.3	54	29	- 3	1	1156	0	4	30	1	.44	.59	.28	9	5.0	5	3	2	0	0
DIVISION			29.5	3.0										.76	- .34			2.5					
▪ ▪ ▪ CENTRAL PLAINS 07																							
BLISS	35.7	20.3	28.0	- .1	44	15	7	13	1140	0	7	30	0	1.49	.28	.70	5	14.0	7	13+	5	1	0
BURLEY FAA AP	36.4	20.8	28.6	3.0	49	16	7	2	1121	0	7	30	0	1.13	.04	.38	9	1.0	2	14+	4	0	0
CASTLEFORD 2 N	37.9	22.2	30.1		49	31+	8	2	1076	0	8	30	0	1.85		.70	8	1.3	1	14+	3	3	0
HAZELTON	36.7	18.3	27.5	.8	49	15	4	2	1155	0	6	31	0	1.60	.38	.58	5		4	14	5	2	0
JEROME	36.7	19.2	28.0	1.1	46	15	9	2	1142	0	6	31	0	1.54	.32	.53	5				6	1	0
MINIDOKA 10 WNW	33.4	12.2	22.8		41	30	- 2	14	1303	0	14	31	1	.95		.21	8	12.4	4	14+	5	0	0
MINIDOKA DAM	33.7	18.6	26.2		44	15	0	2	1197	0	14	31	1	1.27		.48	5	10.2	5	13+	4	0	0
PAUL 1 ENE	34.7	15.2	25.0	- .3	45	17	6	7+	1235	0	10	31	0	1.14	.09	.24	10+	5.5			6	0	0
PICABO	31.5	5.6	18.6		42	31	-10	14	1433	0	20	31	13	1.69		.43	5	16.6	12	14+	5	0	0
RICHFIELD	31.9	13.5	22.7	1.4	39	29+	- 3	13	1305	0	16	31	1	1.76	.11	.68	5	16.0	11	14+	5	1	0
SHOSHONE 1 WNW	35.3M	14.8M	25.1M	1.1	43	29	1	13	1227	0		31	1	.90	- .64	.50	5				3	1	0
TWIN FALLS 3 SE	37.9	23.1	30.5	2.9	48	31+	13	3+	1062	0	7	30	0	1.44	.47	.42	5				5	0	0
TWIN FALLS WSO	35.9	21.7	28.8		45	31+	7	2	1117	0	8	30	0	1.52		.49	5	9.6	2	11+	5	0	0
DIVISION			26.3	.5										1.41	.21			9.6					
▪ ▪ ▪ NORTHEASTERN VALLEYS 08																							
CHALLIS	31.0	10.0	20.5	.9	48	16	- 3	1	1375	0	19	31	5	.39	- .16	.17	6	5.1			2	0	0
CHILLY BARTON FLAT	32.8	5.3	19.1	5.8	50	31	-11	13	1416	0	12	31	10	.24	- .26	.09	5				1	0	0
GIBBONSVILLE	29.0	11.9	20.5		42	28	0	25+	1374	0	22	31	2	3.05		.86	9	35.0	56	27+	8	2	1
LEADORE 2	31.4M	4.7M	18.1M		52	16	-15	1	1451	0		31		.26		.14	5	7.0			2	0	0
MACKAY RANGER STATION	30.5	8.6	19.6	2.5	49	15	- 5	11+	1400	0	18	31	5	.49	.50	.36	5	7.0			1	0	0
MACKAY 4 NW	30.3	9.9	20.1		47	16	- 6	13	1385	0	17	31	6	.38		.22	5	4.3			1	0	0
MAY	32.3	7.9	20.1	2.3	48	16	- 9	10	1384	0	16	31	9	.81	.36	.36	8	8.6	8	8	2	0	0
SALMON 1 N	30.2	10.5	20.4	1.6	47	16	- 6	1	1375	0	21	30	4	1.22	.61	.44	8	21.5	12	8	3	0	0
DIVISION			19.8	2.6										.86	.14			12.6					
▪ ▪ ▪ UPPER SNAKE RIVER PLAINS 09																							
ABERDEEN EXP STATION	30.5	11.0	20.8	- .5	40	16	- 1	11	1364	0	19	31	1	.60	- .17	.15	10+		3	11+	3	0	0
AMERICAN FALLS 1 SW	32.8	18.6	25.7	1.8	42	16+	- 2	2	1211	0	15	30	0	.71	.28	.21	9	7.3	4	12	3	0	0
ARCO 3 SW	31.5M	5.5M	18.5M		46	30	- 7	2	1435	0		31	13										
ASHTON	27.2	12.2	19.7	1.8	42	17	- 9	2	1396	0	25	31	3	2.78	.93	.84	5	36.7	48	13+	6	2	1
BLACKFOOT 2 SSW	31.5M	15.0M	23.3M	- .1			0	11	1287	0			1										
CRATERS OF THE MOON NM	31.1	9.4	20.3		48	30	- 3	7	1379	0	19	31	5	1.17		.53	5	13.8	18	14+	3	1	0
DUBOIS EXP STATION	27.5	12.1	19.8	1.8	42	29	0	13	1395	0	23	31	1	.54	- .28	.28	5	7.0	15	11	2	0	0
FORT HALL INDIAN AGNCY	33.7	16.4	25.1	1.7	47	15	0	10	1229	0	12	30	1			.30	8	3.0	3	9		0	0
HAMER 4 NW	27.8	- 1.1	13.4		41	17	-21	13	1591	0	23	31	17	.82		.37	5	12.0	9	14+	3	0	0
IDAHO FALLS 2 ESE	29.9M	13.9M	21.9M		39	15	0	22	1329	0		31	1										
IDAHO FALLS FAA AP	25.9	9.9	17.9	- 1.0	36	15	- 2	22	1454	0	25	31	4	1.07	.41	.35	5	13.2	9	8	5	0	0
IDAHO FALLS 46 W	29.9	8.8	19.4	3.0	42	29	-10	10	1408	0	22	31	6	.45	.30	.25	5	4.5	4	9+	1	0	0
MALTA 2 E	37.7	19.4	28.6		52	28	- 4	2	1125	0	5	31	1	.55		.25	5	11.0	8	14+	3	0	0
MASSACRE ROCKS ST PK	36.4M	18.4M	27.4M		45	15	- 2	2	1144	0	9	31		1.17		.32	5	7.2	7	14+	4	0	0
POCATELLO WSO AP //R	33.9	19.8	26.9	3.7	47	29	5	2	1172	0	13	30	0	.45	.60	.20	9	4.5	2	14+	1	0	0
ST ANTHONY 1 WNW	29.1	9.1	19.1	.4	48	18	- 9	14	1418	0	21	31	6	2.55	1.16	.58	5		24	11	8	1	0
SUGAR	29.1	10.1	19.6	1.3	44	17	-11	22	1401	0	22	31	5	2.06	1.12	.53	8	32.0	22	9	6	1	0
DIVISION			21.6	1.8										1.15	.14			12.7					

SEE REFERENCE NOTES FOLLOWING STATION INDEX

MONTHLY SUMMARIZED STATION AND DIVISIONAL DATA

IDAHO
JANUARY 1976

STATION	TEMPERATURE													PRECIPITATION								
										NO. OF DAYS							SNOW, SLEET			NO. OF DAYS		
										MAX.		MIN.										
	AVERAGE MAXIMUM	AVERAGE MINIMUM	AVERAGE	DEPARTURE FROM NORMAL	HIGHEST	DATE	LOWEST	DATE	DEGREE DAYS	90 OR ABOVE	32 OR BELOW	32 OR ABOVE	0 OR BELOW	TOTAL	DEPARTURE FROM NORMAL	GREATEST DAY	DATE	TOTAL	MAX. DEPTH ON GROUND	DATE	.10 OR MORE	.50 OR MORE	1.00 OR MORE
EASTERN HIGHLANDS 10																						
ARBON 2 NW	31.9	17.5	24.7		44	31+	- 2	2	1243	0	16	31	1	.85		.28	12				5	0	0
CONDA	27.9M	10.2M	19.1M	.9	41	29+	- 7	2	1418	0	21	30	3	1.79	- .04	.40	8				7	0	0
DRIGGS	29.8	8.1	19.0	1.6	41	16	-13	1	1419	0	20	31	11	1.41	- .03	.43	M	10.0			5	0	0
GRACE	30.5	13.1M	21.8M	2.3	47	28	- 7	2	1332	0	21	30	2	.75	- .42	.33	12				4	0	0
HENRY	27.8	5.7	16.8		46	29	-13	22	1490	0	24	31	12	1.78		.32	8		32	14+	M	0	0
IDAHO FALLS 16 SE	31.9	14.0	23.0		44	29+	-11	2	1297	0	15	30	3	1.03		.30	5	15.4	13	13+	4	0	0
ISLAND PARK DAM	28.0	3.3	15.7	2.4	45	29	-15	23+	1524	0	21	31	16	3.27	- .90	.73	5	48.0	60	12+	10	1	0
KILGORE	26.0	4.0	15.0		46	29	-14	13	1540	0	23	31	13	2.04		.84	5	31.0	36	8	5	1	0
LIFTON PUMPING STATION	30.5	9.9	20.2	2.5	45	16	- 7	2	1381	0	19	31	4	.50	- .13	.26	5	11.0	8	13+	2	0	0
MALAD	32.6	11.4	22.0	- 1.3	46	28	- 4	2	1324	0	16	31	2	1.28	- .15	.53	5				M	1	0
MALAD CITY	32.1	8.7	20.4		45	16	- 8	11	1373	0	17	31	10	.83		.33	5	14.2	10	5	3	0	0
MONTPELIER RANGER STA	28.7M	6.7M	17.7M	- .3	44	29	- 6	2	1467	0		31	5	.93	- .34	.22	8	9.7	8	14+	4	0	0
OAKLEY	40.0	22.4	31.2	3.1	53	16	7	2	1038	0	5	30	0	.14	- .74	.08	5	1.0	1	12	0	0	0
PALISADES DAM	30.7	15.7	23.2		45	28	- 2	2	1287	0	17	30	2	2.23		.44	6		22	13	8	0	0
PRESTON SUGAR FACTORY	30.7	7.6	19.2		44	29	- 8	2	1413	0	19	31	6	.69		.22	6	12.4	10	M	3	0	0
STREVELL	32.7M	17.7M	25.2M	2.1	46	30	- 1	2	1227	0			1	.26	- .40	.10	5	3.0	2	14+	1	0	0
SWAN VALLEY	29.5	12.2	20.9		44	28	-11	13	1363	0	22	31	4	1.89		.38	9+	30.0	17	9	5	0	0
TETONIA EXP STATION	29.6	7.6	18.6		40	29+	- 9	2	1431	0	20	31	7	1.97		.38	8		8	M	7	0	0
DIVISION			20.8	1.2										1.31	- .17			16.9					

SEE REFERENCE NOTES FOLLOWING STATION INDEX

DAILY PRECIPITATION

DAY OF MONTH

STATION	TOTAL	1	2	3	4	5	6	7	8	9	10	11	12	13	14	15	16	17	18	19	20	21	22	23	24	25	26	27	28	29	30	31
x x x PANHANDLE 01																																
BAYVIEW MODEL BASIN	2.38			02	03	.23D	03		22		D	10	15		.2	46	14	.04														
BONNERS FERRY 1 SW	3.64	T	T	11	39	14			13		18	26	13		.2	36							11									
CABINET GORGE	2.74	T	T	09	44	.20	.08	T	27		20	32	34	T	.2	36	13	.01	T				11	T	.01	.04	T	.14	T			
COEUR D ALENE 1 E	1.81			05	54	.15	11		49		19	06	17		.08	21		T						.05		.13		.01				
PORTHILL			04	10	26	T		14	T		40	.02	T	15	.53								T		T		T				T
PRIEST RIVER EXP STA	2.80			20	.70	.02	T		25		.39	18	10	T	.62	14	.03		.02				11				.09					
SAINT MARIES					89		14	01	-	05		50	51		.50	72	T	T					04	.02		T		.FM				
SANDPOINT EXP STATION	2.94	T		.05	.02				14		12	55	11		.56	35	.04						.01	.04			.04	T	.13			
TENSED	3.08				90	.07	T	.30	T				35		.60	18		T	.20				.10					.18				
x x x NORTH CENTRAL PRAIRIES 02																																
COTTONWOOD	2.85			.03	.55	.19	.03	.14	.47	.03	.01			.04	.62	.06								.01								
GRANGEVILLE	1.00			.03	.02	.30		.04	.02	.14			.12	.05	T	.17	.02							.04								
MOSCOW-UNIV OF IDAHO	1.86			.01	.31	.03	.04	.06	.07				.51	.15		.43	.10						.04									
NEZPERCE	1.49			.07	.20	.09	.06	.05	.14	.24			.07	.12	T	.21	.29						.04	T								
POTLATCH 3 NNE	1.78			.03	.37	.03		.11	.10				.56			.11	.21		.18				.14									
WINCHESTER 1 SW	2.56			T	.16	.38	.45	.04	.04	.11	T		.47	.18	T	.26	.36		.08				.03	T	T							
x x x NORTH CENTRAL CANYONS 03																																
DWORSHAK FISH HATCHERY	3.26			.05	.15	.66	.22	.08	.30	.11	T	.17	.19	.11	.34	.64	.17	T	.02					.05		T						
FENN RANGER STATION	6.36			.09	.87	.84	.22	.03	.66	.47	.08	.17	.27	.12	.26	1.40	.32		.16					.10	T	.10	1	T	T			
KAMIAH	3.29			.08	.43	.67	.13	.02	.36	.44			.14	.08		.20	.52		.03	.0				.12				.A		.1		
KOOSKIA	2.64			.05	.50	.31	.11	T	.31	.48			.12	.05		.24	.42							.05		T		T			T	
LEWISTON WSO AP //R	.54			T	.01	.04	.11	.02	.05	T			.12	.06	T	.11	T		T				.02					T				
ORofino	3.59			.12	.20	.89	.19	.04	.38	.08			.13	.17	.16	.41	.57		.17		.02				.06		T		T		T		
RIGGINS	-		x	.23		.15	.40	.20	.60	.45				-																		
x x x CENTRAL MOUNTAINS 04																																
ANDERSON DAM	3.26	T		T	T	1.21	T	.11	.87	.11			.25	.51		.11	.09															
ARROWROCK DAM	4.07			T		1.43	.30	.09	.88	.21	T		.30	.33	.17		.36															
AVERY RANGER STA 2	6.18			.34	.28	.21	.29	.11	.41	.22	.32	.42	.48			.58	1.63	.21					.21	.15		.18		.14				
BROWNLEE DAM	3.21			.08	.03	.81	.07	.21	1.07	.10			.18	.13		.17	.36															
CASCADE 1 NW	2.15			.04	.02	.42	.13	.04	.57	.29	T		.12	.10	T	.22	.19	T		T						.01						
CENTERVILLE ARBAUGH RH	4.77			.07	.14	1.38	.07	.18	1.16	.06			.79	.24		.52	.14							T		T						
COBALT	2.20			T		.62	.06	.01	.47	.18			.15	.39	T	.06	.22									.04						
DIXIE	4.30	.05		.03	.07	.57	.33	.10	.48	.49	.03	.02	.19		.45	.18	1.01	.18		T				T	T	.12	T					
ELK CITY	4.33		T	.04	.11	.73	.37	.01	.66	.34	.06	T	.21		.14	.04	1.00	.08		.11	T			.05	T	.09	.02	.04	.03			
ELK RIVER 1 S	6.56			.03	.12	.70	.61	.18	.32	.17	.03	.42	.28		.43	.44	1.90	.56		.10				.22		.05						
FAIRFIELD RANGER STA	D 2.24			T	T	D1.00		T	.44	.14		.10	.20			.03	.33		T												
FEATHERVILLE	3.26				.14	1.00	.12	T	.40			.64	.60			.36										T						
GARDEN VALLEY RS	3.83				x	1.80	.14	x	x	x	x	x	1.55			.34															
GRANGEVILLE 11 SE	1.46				.10	.25	.10	T	.16	.18		.10	.14			.07	.31							T	.05	T						
GROUSE	-	-				.28						.08																				
HAILEY RANGER STATION	.96				.41				.14	.05	x	x	.34			.02																
HEADQUARTERS	D 5.96				.29	.80	.31	.13	.39	.25			.48	.24	.53	1.51	.41							.37		D	.10	.08	.07			
HILL CITY	1.25			.04		.08	.09	.02	.05	.02			.78			.17															
IDAHO CITY	3.60			.08	T	1.21			1.03	.08			.49	.20		.43	.08	T													
KELLOGG	3.71			.05	.19	.09	.14	.07	.09	.15	.02	.65	.28	.08	.15	.80	.55	.02	.07					.16		.07		.04	.04		T	
KETCHUM R S	1.24			T	T	.19	.17		.08	.20	T	.14	.35	.01		.10										T						
LOWMAN	4.18			.13	.10	1.03	.24		.95	.19		.53	.28	T	.42	.31										T						
MC CALL	4.48			T	.20	1.03	.26	.15	.81	.40	T	.40	.25	T	.57	.32	.05									.04			T			
MIDDLE FORK LODGE	2.64					.19	1.40	.09	.22	.18	.12	.10	.06	.03		.25																
MULLAN	4.42		T	.07	.22	.20	.20	.04	.45	.37	.23	1.30	.33	T	.51	.15	T	T	.04				.14	.03	T	.09	T	.05				
NEW MEADOWS RANGER STA	3.74			.10	.21	.61	.24	.09	.74	.57	.03	.18	.20	.02	.17	.49	.03	.01						T		.05						
NORTH STAR RANCH	3.21			T	T	.25	.11	T	.30	.30	.05		.30	.15	.15	1.21	.21		.05					T	T	.09		T		.04			
PIERCE //R	7.77			T	x	2.00	.55	.40	.50	.40	x	x	.60	.30	.70	1.20								x	x	x	1.0	.10					
POWELL	5.61			.07	.22	.80	.30	.15	.32	.85	.07	.36	.54	.38	.16	.34	.02	.01	.01	.02				.16	.05	.11	.02	.09	.01			
SHOUP	2.12			T	.06	.42	.07	.02	.30	.33		.20	.22		.13	.31										.06						
STANLEY	-	-	-	-	-	-	-	-	-	-	-	-	-	-	-	-	-	-	-	-												
TAYLOR RANCH	1.26		T	.01		.15	.26	.02	.23	.12	.05	T	.13	.08	T	.14	T		T							.07	T					
WALLACE WOODLAND PARK	5.01		T	T	.12	.31	.16	.16	.18	.58	.10	.94	.45	.15	.14	1.09	.28		.02					.19	T	.05		.17	T	.04		
WARREN	D 3.01		D .20		.10	.55	T	T	.75	.98	D	.20	.15		T	T									T	.10						
YELLOW PINE 7 S	3.23	T	T	.01	T	.34	.60	.06	.51	.51	.09	.27	.33	.05	.06	.33	.02							T	T	.05	T					
x x x SOUTHWESTERN VALLEYS 05																																
BOISE 7 N	2.45			.03	.30	.71	.12	.22	.41	.13			.23	.18		.09	.03											.17				
BOISE LUCKY PEAK DAM	2.56				.01	1.10	.02	.11	.22	.31	.11			.40	.27		.08	T							T							.T
BOISE WSO AP //R	1.49			.01	.38	.25	.09	.14	.11	.12			.21	.15		.02	.11		T	T			T	T	T							
BRUNEAU	.73					.22			.12	.21				.18																	
CALDWELL	1.23				.07	.43	.02	.05	.32	.02	.01	.12	.15	T	.01	T	T	.03					T	T								
CAMBRIDGE	2.21			.10		1.03		.20				.47			.14												.11				
COUNCIL	D 4.14				.44	.89	.02	.26	.78	.21		.54	.17		.61	.14											.10	.08				
DEER FLAT DAM	1.01			T	.14	.35		.07	.19	.02			.07	.17	T								T	T								
EMMETT 2 E	1.54			T	.08	.63		.05	.40	.06			.22	.02		.06	.02															
GLENNS FERRY	1.53	T		T		.74	T	.05	.33	.05	.11	.08	.17	T		T																
GRAND VIEW 2 W	.58					.09	.07		.10	.22			.10											T								
KUNA 2 NNE	1.03				T	.42	.05	T	.15	.07			.22		T	T																
MOUNTAIN HOME	1.72			.02		.50	.22	.20	.22				.28	.22	.02		.03		.01													
OLA 4 S	2.65		.09	.14	.21	.99	.08	.13	.22	.13			.50	.08		.08																
PARMA EXPERIMENT STA	1.88			.15	T	.77	T	.12	.42	.03			.21	.13		T								.05								
PAYETTE	2.09			.06	.35	.49		.27	.48	T			.36	.04		.04							T	T								
SWAN FALLS POWER HOUSE	.62					.21	T	.13	.11	T			T	.17		T								T								
WEISER 2 SE	1.25			T		1.20										.05										T					
x x x SOUTHWESTERN HIGHLANDS 06																																
HOLLISTER	.79					.37	T		.07	.35			T																			
REYNOLDS	1.04	.05				.23	.13	T	.24	.07	.10		.15		.04	.14				.01				T								
THREE CREEK	.44			.02		.13	.01		T	.28	T		T											T								
x x x CENTRAL PLAINS 07																																
BLISS	1.49	T		T		.70	.10	T	.20	.20		.06	.23			T																
BURLEY FAA AP	1.13			T	T	.37	T	.04	.10	.38		T	.24						T					T		T						
CASTLEFORD 2 N	1.85					.50		T	.70	.65			T		T	T																
HAZELTON	1.60					.58	.18	.02	.10	.53		T	.19											T								
JEROME	1.54					.53	.19	.02	.15	.27	.22		.16	T					T					T								
MINIDOKA 10 WNW	.95	T	T			.14	.15		.21	.19	.17		.09	T																		
MINIDOKA DAM	1.27	T				.48		.02	.28	.35		T	.14						T					T								

SEE REFERENCE NOTES FOLLOWING STATION INDEX

DAILY PRECIPITATION

IDAHO
JANUARY 1976

DAY OF MONTH

STATION	TOTAL	1	2	3	4	5	6	7	8	9	10	11	12	13	14	15	16	17	18	19	20	21	22	23	24	25	26	27	28	29	30	31
SAL 1 ENE	.14				T	16	24	T	22	17	24		11											T							
SJ HBO	1.69				T	.43	.33		.20	.18	.07		.40	.08																	
SC WHITE	1.76	T		T		.68		T	.46	.26		.12	.24	T	T				T					T							
TWIN FALLS 1 WNW	.37					.50		T	.19	.21		T																			
TWIN FALLS 3 SSE	1.44	.01	T		.01	.42	.12	.01	.12	.35	.32		.06	.01					T					.01							
TWIN FALLS WSO	1.52	.2			.11	.49	.10	.03	.20	.32	.26		.07	.01		T	T							.01	T						
* * * NORTHEASTERN VALLEYS .18																															
MALAD	.19					.10	.17	T	.05	.04		.03		T														T			
MALAD ST MARTIN F AT	.24					.09		.03	.01	.03		.01	.07																		
OXFORD 2	.26					.14	T			.12																					
MACKAY RANGER STATION	.49		T			.36		T	T	.09			.04																		
MACKAY 4 NW	.38			.01		.22		T	.08	T		.02	.05	T												T		T		T	
MAY	.81			.03		.34			.36	T			.08																		
SALMON 1 N	1.22			T		.43		.02	.44	.04		T	.18			.08										.03					
* * * UPPER SNAKE RIVER PLAINS .09																															
ABERDEEN EXP STATION	.60	T		T		.03	.09		.13	.15	.15		.05	T										T	T						
AMERICAN FALLS 1 SW	.71	T				.16	T	.04	.09	.21	.01		.12							T				.02	.06						
ARCO 1 SW	-	-	-	-	-	-	-	-	-	-	-	-	-	-	-	-	-	-	-	-	-	-	-	-	-	-	-	-	-	-	-	-
ASHTON	2.78		.03	.12	.20	.84	.07	.09	.49	.53	.20	.09	.04	.04		T	.01		T					T	.02	.01					
BLACKFOOT 2 SSW	-	-		-			-	-	-	-	-	-	-	-	-	-	-	-	-	-	-	-	-	-		-	-	-	-	-	-
WATERS OF THE MOON NM	1.17			.02	.02	.53		.01	.20	.09		.09	.18		.03										T						
DUBOIS EXP STATION	.54		T	.04	.03	.28	T	.02	.10	.02		.04	.01																		
FORT HALL INDIAN AGENCY						T			.30	.20		T	-		T																
HAMER 4 NW	.02		T	.03	.02	.37		T	.24	.12	T															.02				.02	
IDAHO FALLS 2 ESE	-		-			-	-	-	-	-		-		-		-	-	-	-	-	-	-	-	-	-	-	-	-	-	-	-
IDAHO FALLS FAA AP	1.07	T	.05	.03	.11	.35	T	.15	.15	.20	.01	T	T				T	T	T					T	.02	T	T				
IDAHO FALLS 46 W	.45					.25			.08	.05	.07																				
MACKS 2 E	.55					.25					.12	.05	.13																		
MASSACRE ROCKS ST PK	1.17					.32	.02	.03	.21	.26	.05	.03	.22						T					.01	.02						
POCATELLO WSO AP .28	.45	T	T	T	.11	.04	.02	.02	.05	.20		T	.07		T				T	T				.03	.01						T
ST ANTHONY 1 WNW	0.55	0	.05	.33	.44	.58	.05		.13	.13	.47D	.20							0	.15					.02						
SUGAR	.06		.2	.09	.41	.41	.05	.11	.53	.23	.12	T	T	.09			T									T					
* * * EASTERN HIGHLANDS .10																															
ARBON 2 NW	.85					.13	.18	.10	.05	.11			.28											T	T						
ONEIDA	1.79					.34	.24	.02	.40	.18			.30	.21												.10						
PRIGGS	1.41		.30		.43	.23			.15	.30															T	T					
GRACE	.75				T	.15	.12	T	T			T	.33											T		T					
HENRY	1.78			.08	.06	.31	.20	.10	.32	.12	.10		.28	.10										T	.01	.10					
IDAHO FALLS 16 SE	1.07		T	.01	.06	.30	.03	.06	.15	.18	.06	T	.15	T	T	T								T	T	.03					
ISLAND PARK DAM	3.27	T	T	.18	.14	.73	.44	.07	.37	.30	.31	.17	.22	T	.08	T	.07	T	T								.19				
KILGORE	2.04		.09	.10	.14	.84	.03	.05	.46	.07	T	.18	.03		.01	.02		.02							T						
LIFTON PUMPING STATION	.50	.03			T	.26		T	.05	.03			.13											T		T					
MALAD	1.28		.02	.01	.07	.51	.07	.06	.18	.09			.13											.02		.10					
MALAD CITY	.87		T	T	T	.33	.05	.03	.16	.05			.09											.02	T	.10					
MONTPELIER RANGER STA	.93	.03			.01	.09	.15	.10	.22	.04	.06		.06	.15		T								.03			.01				
OAKLEY	.14					.08				.05			.01																		
PALISADES DAM	2.23		.02	.04	.01	.43	.44	.06	.35	.19	.03	.06	.15	.12	.01	.18	.10		T	T				T	.02	.02	T				
PRESTON SUGAR FACTORY	.69				T	.17	.22	.02	.13	T	.06													T	.06	.03					
RIRIE 12 ESE	1.12		*	*	.25	.05	*	*	*	*	*	.20	.15	*	*	*	.30	.05	.12												
STREVELL	.26	T		T		.10	.03	T	T	.05	.03		.05													T					
SWAN VALLEY	1.89			T	.07	.38	.29	.06	.27	.38	.05	T	.08	.09		.15			T					T	T	.07					
TETONIA EXP STATION	1.97		.04	.16	.28	.37	T	.02	.38	.30	.07	.02	.13	.16	T	T										T					

SEE REFERENCE NOTES FOLLOWING STATION INDEX

DAILY TEMPERATURES

IDAHO
JANUARY 1976

STATION		DAY OF MONTH 1	2	3	4	5	6	7	8	9	10	11	12	13	14	15	16	17	18	19	20	21	22	23	24	25	26	27	28	29	30	31	AVERAGE
PANHANDLE 01																																	
BAYVIEW MODEL BASIN	MAX	35	25	29	30	40	41	36	35	38	39	42	42	35	36	43	43	42	41	43	43	34	32	33	40	31	32	45	48	39	37	41	37.7
	MIN	7	9	21	20	25	26	24	24	30	26	32	29	23	21	27	37	35	30	25	24	23	21	22	25	22	19	24	28	29	28	29	24.7
BONNERS FERRY 1 SW	MAX	28	27	27	30	43	38	33	34	40	35	41	39	29	26	38	38		43	37	32	24	32	39	33	32	34	49	43	42	41	36	35.4
	MIN	14	18	18	24	27	29	24	24	28	24	32	26	12	16	25	32		28	23	16	15	17	30	12	18	17	25	29	30	26	27	22.9
CABINET GORGE	MAX	22	25	25	31	38	34	33	34	38	33	41	33	34	40	37	39	38	43	39	37	33	29	39	31	33	32	41	38	41	43	41	35.3
	MIN	8	18	20	24	29	29	25	29	31	26	30	29	24	25	32	34	34	29	19	17	15	17	22	14	18	13	30	28	28	26	21	24.0
COEUR D'ALENE 1 E	MAX	32	33	33	35	42	38	34	39	40	35	42	40	35	40	43	45	42	42	43	33	33	35	38	38	33	38	45	45	45	44	44	38.8
	MIN	14	20	23	29	31	31	27	31	34	31	33	31	25	27	37	36	34	34	27	23	22	22	30	27	26	24	31	29	28	30	26	28.2
PORTHILL	MAX	22	26	28	34	34	37	32	37	39	39	41	34	26	29	35	37	37	40	32	28	24	35	43	30	31	32	48	38	38	40	32	34.1
	MIN	16	18	19	23	23	20	20	20	25	27	27	15	2	21	27	32	28	11	8	10	14	18	2	5	11	19	24	26	25	26	25	18.7
PRIEST RIVER EXP STA	MAX	24	25	25	27	34	31	29	32	32	32	38	32	30	31	35	37	34	35	30	31	29	28	31	25	27	30	41	34	43	34	39	31.8
	MIN	10	18	20	24	27	26	22	27	29	24	29	28	19	22	31	32	32	30	25	23	16	19	21	19	12	13	26	27	32	27	28	23.8
SAINT MARIES	MAX	24	26	28	33	40	37	35	43	42	35	38	35	35	42	46	45	44	46	43	40	39	36	34	32	36	36	40	48	47	48	48	38.7
	MIN	5	12	22	25	31	27	24	29	30	29	31	27	18	28	34	35	31	33	21	17	15	19	29	24	25	24	31	28	25	26	24	25.1
SANDPOINT EXP STATION	MAX	26	26	32	37	41	35	32	35	36	36	40	32	30	37	41	43	38	42	39	38	35	32	39	30	31	35	44	43	43	38	40	36.3
	MIN	16	8	25	28	32	28	25	27	31	30	32	26	18	26	34	35	34	34	22	18	14	18	28	18	14	14	19	30	33	32	34	25.3
TENSED	MAX	24	27	29	37	43	35	32	34	38	40	40	32	32	43	50	55	54	41	40	41	38	38	33	36	37	42	49	54	53	54	54	40.5
	MIN	4	17	20	21	30	29	25	27	30	32	30	16	12	23	39	35	30	27	22	20	16	22	15	19	17	25	33	30	30	28	25	24.2
NORTH CENTRAL PRAIRIES 02																																	
COTTONWOOD	MAX	20	25	29	29	31	31	30	36	35	32	36	31	31	37	44	47	44	39	35	35	36	39	39	36	32	38	53	57	47	43	43	36.8
	MIN	3	8	20	21	22	19	17	26	19	18	25	19	16	27	35	36	35	25	19	21	23	23	22	19	21	21	29	35	33	27	25	22.9
GRANGEVILLE	MAX	22	25	32	40	39	33	30	41	37	39	35	33	30	42	50	52	53	41	37	43	44	39	42	33	34	41	48	54	48	44	45	39.5
	MIN	0	8	19	24	30	29	25	24	30	25	32	29	20	25	33	36	33	28	19	18	18	19	33	27	22	23	32	33	29	24	19	24.7
MOSCOW-UNIV OF IDAHO	MAX	21	25	29	36	38	33	29	42	37	35	38	32	29	44	47	47	45	41	38	39	39	34	37	30	36	37	47	47	48	38	44	37.5
	MIN	4	15	19	25	30	20	20	28	22	18	28	23	9	27	33	35	32	30	24	23	23	24	23	22	23	24	32	31	31	28	29	24.4
NEZPERCE	MAX	16	20	30	32	38	35	29	40	39	32	35	32	31	39	44	45	41	41	34	38	40	38	40	30	31	36	45	47	44	40	43	36.3
	MIN	- 3	5	14	27	28	21	20	27	23	17	26	23	17	26	34	36	32	29	22	22	23	25	28	22	17	22	32	30	28	25	24	23.3
POTLATCH 3 NNE	MAX	26	27	30	35	39	38	33	42	36	35	37	33	32	42	42	50	48	41	40	43	43	37	36	29	31	39	45	50	50	43	50	38.8
	MIN	9	16	22	29	34	30	27	31	31	23	32	18	20	29	36	35	32	32	23	26	26	27	25	24	26	22	37	33	33	31	32	27.5
WINCHESTER 1 SW	MAX	20	25	28	30	35	28	27	36	34	28	31	29	29	39	44	48	46	41	38	42	44	41	38	29	33	41	44	46	50	45	55	36.9
	MIN	- 3	2	16	23	26	22	12	26	22	12	25	20	10	23	33	38	35	26	16	20	19	21	24	20	18	18	36	29	31	25	22	21.5
NORTH CENTRAL CANYONS 03																																	
DWORSHAK FISH HATCHERY	MAX	36	25	29	46	50	41	38	35	40	38	44	44	37	38	37	46	45	51	51	40	41	43	36	55	54	41	40	43	51	46	47	42.2
	MIN	14	15	19	24	31	31	31	31	33	32	33	29	25	26	32	35	36	38	29	26	24	22	25	29	29	28	30	31	31	31	31	28.4
FENN RANGER STATION	MAX	37	40	27	34	34	37	36	34	34	36	38	37	35	39	33	35	46	42	46	43	40	42	36	42	35	39	37	38	47	44	45	38.3
	MIN	9	11	16	26	30	31	29	31	32	30	32	31	24	28	31	32	32	33	27	22	20	19	23	31	30	27	29	32	33	31	29	27.1
KOOSKIA	MAX	28	28	32	33	40	37	35	40	40	35	46	37	38	44	40	44	42	46	39	35	37	35	37	35	40	38	42	50	43	40	43	38.7
	MIN	4	5	16	22	26	26	21	26	27	21	27	24	19	24	29	28	29	28	23	18	15	14	26	26	24	22	28	26	24	24	23	22.4
LEWISTON WSO AP	MAX	27	31	38	44	46	39	38	51	46	43	45	42	40	48	54	54	47	47	36	45	39	35	44	40	41	43	54	57	50	43	50	43.8
	MIN	15	21	26	36	34	32	31	38	31	29	33	32	28	32	43	36	37	30	26	24	24	23	28	28	24	32	38	34	33	29	30	30.2
OROFINO	MAX	34	26	30	32	35	40	37	37	41	38	44	43	37	37	36	40	45	42	48	39	42	41	35	42	36	40	40	43	51	46	45	39.4
	MIN	13	15	21	21	31	32	31	32	33	29	31	29	25	26	33	35	34	35	29	24	22	21	24	29	27	27	31	30	29	29	31	27.7
RIGGINS	MAX	40	35	27	35		37	40	39	36	38	42	45	41	42	38	45	50	52	55	51	50	49	47	45	47	46	45	45	45	56	52	43.8
	MIN	10	15	22	27	30	29	27	27	29	18	31	29	24	24	33	34	35	35	25	22	23	22	22	24	23	25	31	30	29	25	25	26.0
CENTRAL MOUNTAINS 04																																	
ANDERSON DAM	MAX	22	24	26	32	40	36	29	35	39	36	32	34	30	31	49	44	44	40	37	33	33	32	37	36	34	36	44	43	42	40	39	35.8
	MIN	8	8	15	18	28	17	10	24	31	10	22	27	13	20	27	32	27	27	26	15	14	14	21	19	14	16	25	31	26	23	21	20.3
ARROWROCK DAM	MAX	27	21	22	28	33	40	32	31	35	37	28	33	34	33	37	42	39	32	38	32	25	23	26	30	28	29	31	37	41	36	39	32.2
	MIN	10	10	10	20	20	24	20	20	29	11	11	28	13	13	30	32	28	29	25	17	12	9	10	18	15	15	20	26	26	22	19	19.1
AVERY RANGER STA 2	MAX	25	25	27	32	36	35	34	35	33	32	37	30	34	34	36	39	40	34	42	30	29	32	36	29	31	36	37	40	45	40	36	34.2
	MIN	5	10	20	24	26	28	25	28	30	28	26	27	21	25	30	31	32	30	25	17	15	15	28	27	24	26	30	32	30	30	24	24.8
BROWNLEE DAM	MAX	36	31	32	33	34	41	37	33	38	45	35	38	42	33	35	41	40	42	47	40	44	38	37	39	35	34	39	43	50	43	44	38.7
	MIN	16	18	23	26	29	23	24	24	28	16	12	20	11	17	26	31	28	31	22	20	17	10	16	21	18	18	24	29	24	21	18	21.3
CASCADE 1 NW	MAX	21	23	26	29	34	30	24	36	35	28	35	35	26	33	39	39	35	37	34	27	23	25	34	27	25	28	40	50	45	39	39	32.3
	MIN	1	2	13	18	22	19	7	23	27	1	24	22	1	21	31	31	26	25	8	- 1	- 4	- 4	18	12	6	3	17	30	21	14	8	14.2
COBALT	MAX	11	14	21	33	32	29	24	25	30	28	37	30	30	30	40	45	38	40	30	30	29	29	36	30	33	33	43	44	44	46	46	32.6
	MIN	-15	- 3	7	17	14	8	6	17	20	- 4	9	18	- 5	10	22	30	25	24	4	- 1	0	- 2	10	4	9	11	16	13	12	12	4	9.3
DIXIE	MAX	17	13	18	25	28	28	26	24	32	26	26	30	23	25	33	35	45	41	41	35	39	40	42	34	23	24	32	39	45	44	40	31.4
	MIN	-22	-22	3	12	19	17	5	8	17	-15	-15	9	0	0	24	32	21	21	- 3	- 7	- 7	- 7	- 7	1	11	1	9	10	9	2	- 2	4.0
ELK CITY	MAX	24	10	16	28	33	32	30	28	35	34	34	35	29	29	35	35	45	35	36	39	36	35	31	40	28	29	30	38	46	45	44	33.0
	MIN	-21	-16	3	10	24	24	8	11	27	12	12	17	0	1	26	32	27	28	16	4	5	2	2	18	20	9	15	26	22	21	4	12.5
ELK RIVER 1 S	MAX	26	20	24	32	40	40	41	38	42	40	40	43	31	36	48	48	48	46	40	38	40	40	42	30	36	35	35	42	40	38	43	38.1
	MIN	- 6	0	0	20	32	35	24	24	25	25	25	25	20	21	28	32	24	22	15	10	8	9	10	20	21	25	30	25	15	20	13	19.3
FAIRFIELD RANGER STA	MAX	16	16	23	27	33	26	23	31	33	29	28	30	20	30	44	41	31	31	33	26	25	29	23	26	26	36	39	39	35	41	30	29.7
	MIN	10	- 8	2	9	23	9	2	18	22	- 5	9	18	- 8	10	23	19	10	11	19	- 3	- 5	- 7	- 1	- 4	8	5	12	14	6	12	0	7.5

SEE REFERENCE NOTES FOLLOWING STATION INDEX

DAILY TEMPERATURES

IDAHO
JANUARY 1976

STATION		DAY OF MONTH																													AVERAGE
		1	2	3	4	5	6	7	8	9	10	11	12	13	14	15	16	17	18	19	20	21	22	23	24	25	26	27	28	29	30	31	
GARDEN VALLEY RS	MAX					43	37				36	41	39	29	29	38	48			47	36	32			33	31	35	37	54		44	40	
	MIN					21	24				28	28	13	14	20	27				15	9	3			13	8	0	23	29		21	8	
GRANGEVILLE 11 SE	MAX	21	29	32	35	35	35	33	38	39	39	44	38	34	40	38	44	44	44	39	40	41	39	45	36	38	37	48	48	51	47	47	39.3
	MIN	7	14	19	25	31	31	25	31	32	23	31	29	21	29	34	33	30	33	24	22	21	20	30	31	29	27	32	30	29	27	24	26.6
GROUSE	MAX	17	13	20	22	34	29	22	27	32	30	31	29	23	26	43	48	36	40	35	35	40	35	35	27	27	32	30	43	44	45	45	32.1
	MIN	-5	-8	-1	-8	15	-8	-1	6	15	-2	-9	11	-9	-6	4	9	8	15	2	-2	-1	-3	7	-4	1	-1	9	8	7	10	8	2.2
HAILEY RANGER STATION	MAX	32	20	28	30	37	37	29	30	35	34	24		33	33	46	48	46	44	34		38	42	39	22	26	25		42	44	43	44	35.2
	MIN	4	-1	4	24	26	-1	5	25	20	4	12		5	9	12	21	23	15	14		11	8	10	2	6	3	13	18	17	14	14	11.6
HEADQUARTERS	MAX	29	21	22	29	36	36	31	34	37	34	35	34	31	34	37	36	43	43	43	40	39	40	36	36	26	35	36	37	44	42	44	35.5
	MIN	4	-5	13	18	27	22	23	23	31	26	24	24	18	15	32	32	23	23	18	8	8	8	10	19	21	15	21	21	17	16	15	18.1
MILL CITY	MAX	29	18	19	25	34	27	23	30	34	28	30	29	31	29	42	41	30	34	37	23	23	25	28	28	27	33	41	39	41	40	37	30.8
	MIN	-10	-11	-5	8	-1	-1	8	12	26	-1	12	12	-11	10			11	10	14	9	-12	-15	1	-7	11	18	12	20	11	10	-3	4.8
IDAHO CITY	MAX	30	26	29	32	33	33	31	35	36	33	33	34	30	28	39	45	40	45	40	36	36	34	37	35	37	40	42	51	48	50	47	36.9
	MIN	-5	0	12	16	28	15	7	25	12	-2	23	26	-2	18	25	30	23	28	8	6	0	-3	24	10	7	7	23	29	29	17	12	14.5
KELLOGG	MAX	28	19	26	30	42	40	35	35	39	36	40	36	34	32	43	39	40	40	45	40	39	39	35	39	32	35	45	42	41	38	46	37.1
	MIN	5	5	17	22	29	30	26	26	32	30	32	29	22	22	31	36	35	35	24	22	20	20	23	26	26	20	25	30	29	29	26	25.3
KETCHUM R S	MAX	25	22	19	25	27	32	27	27	37	37	21	27	31	22	31	44	48	43	36	36	36	37	37	32	36	34	35	42	44	47	48	33.7
	MIN	0	-6	-5	4	4	2	-2	6	13	1	0	17	-6	-4	13	14	16	14	2	3	2	2	2	-4	-2	1	8	15	16	15	16	5.1
LOWMAN	MAX	23	26	28	30	37	33	27	34	36	32	31	33	27	29	35	44	44	44	35	32	31	30	38	32	34	33	38	49	46	45	39	34.7
	MIN	-4	2	11	17	28	23	10	24	31	11	23	23	0	20	29	32	30	30	13	4	2	0	20	10	9	7	19	31	21	19	11	16.3
MC CALL	MAX	20	20	23	27	33	30	25	34	34	29	31	29	25	33	35	36	35	36	33	33	33	34	34	33	29	30	39	48	47	44	42	32.7
	MIN	-10	2	11	19	27	19	11	21	26	-1	18	23	0	17	30	31	25	29	10	1	0	-4	20	9	10	5	17	30	16	11	7	13.9
MIDDLE FORK LODGE	MAX	28	19	24	32	38	38	30	30	34	36	25	40	31	34	40	54	48	44	42	29	29	28	31	40	32	35	33	48	48	42	41	35.6
	MIN	1	2	10	12	20	15	9	14	20	-2	-3	23	3	3	8	20	27	28	11	6	4	4	6	6	10	10	14	26	22	19	12	11.4
MULLAN	MAX	18	22	29	33	36	31	33	36	34	34	35	29	33	39	39	42	46	39	37	41	40	38	34	27	29	35	43	49	42	44	47	35.9
	MIN	0	14	18	26	28	24	23	28	27	26	26	24	20	24	33	33	30	27	18	15	16	16	18	19	12	11	31	26	25	27	20	22.1
NEW MEADOWS RANGER STA	MAX	23	18	25	25	28	36	36	27	34	40	30	32	34	31	31	36	43	35	40	30	32	27	27	28	33	33	31	34	46	38	42	32.4
	MIN	-6	-6	8	16	22	16	11	16	25	-3	-1	24	0	1	23	31	25	26	4	0	-4	-9	-9	8	3	-1	3	18	15	9	-1	8.5
NORTH STAR RANCH	MAX	30	18	20	28	36	36	36	32	36	33	42	44	32	28	41	38	43	40	45	36	35	38	34	46	35	34	30	36	48	43	42	36.0
	MIN	1	0	10	19	25	28	22	22	26	26	24	24	10	10	20	32	32	33	17	13	13	12	12	24	22	12	19	29	24	25	16	19.4
PIERCE	MAX	38				35	35	37	34	34			33	33	31	33				33	34	34					34	34	34		36		
	MIN	7				20	24	22	20	22			20	5	14	20				12	6	5					15	21	20	16	12		
POWELL	MAX	22	15	15	25	29	32	31	29	31	32	35	32	28	28	35	34	35	38	36	38	36	35	33	37	28	31	28	39	45	41	43	32.1
	MIN	-5	-5	5	15	21	24	21	21	25	22	22	20	18	19	20	32	32	32	22	12	11	8	8	25	20	15	16	25	29	25	10	18.2
SHOUP	MAX	20	17	24	26	32	34	29	28	32	30	29	31	29	25	38	41	39	46	34	27	25	25	30	33	32	32	38	40	35	35	33	31.3
	MIN	0	6	15	14	23	22	22	20	23	9	15	24	11	18	23	32	31	33	16	9	6	4	14	11	20	17	25	20	17	18	12	17.1
STANLEY	MAX																																
	MIN																																
TAYLOR RANCH	MAX	25	14	20	25	30	34	32	26	29	33	24	37	30	24	33	38	42	42	42	24	20	20	26	30	31	32	31	41	41	39	34	30.6
	MIN	-1	6	14	17	21	19	14	19	24	3	6	22	7	9	24	32	30	31	14	8	7	5	12	12	18	12	13	23	19	18	13	15.2
WALLACE WOODLAND PARK	MAX	26	23	27	32	35	39	32	35	35	35	35	34	32	31	38	38	37	40	39	34	33	34	33	37	30	31	40	42	43	39	44	34.9
	MIN	-1	6	19	26	30	24	24	24	32	25	27	24	16	22	23	30	30	32	18	15	14	14	16	19	22	12	22	26	25	26	20	21.4
WARREN	MAX	13	16	29	30	30	30	29	35	34	26	31	28	24	34	38	45	43	39	30	37	36	42	38	38	26	38	40	46	46	42	40	34.0
	MIN	24	-8	0	5	22	11	7	21	21	-16	12	13	-8	17	28	31	14	26	-3	-8	-2	0	10	-2	11	3	12	18	10	5	-2	7.2
YELLOW PINE 7 S	MAX	22	12	24	29	30	32	28	26	35	31	26	34	27	29	33	40	45	42	38	32	31	35	48	42	29	29	32	43	50	45	46	33.7
	MIN	12	-11	7	17	23	19	9	17	25	9	-8	23	2	3	29	30	16	16	3	-2	-2	-3	-3	-2	3	1	9	27	14	11	3	8.2
▪ ▪ ▪																																	
SOUTHWESTERN VALLEYS 05																																	
BOISE 7 N	MAX	24	28	26	35	39	31	34	35	37	36	37	34	35	44	47	46	37	39	37	34	33	26	34	31	34	40	41	45	42	46	42	36.5
	MIN	8	10	20	22	30	21	22	23	26	18	30	22	16	27	39	34	28	29	26	22	20	18	23	23	21	21	28	29	27	24	22	23.5
BOISE LUCKY PEAK DAM	MAX	27	32	32	40	40	37	36	41	38	37	38	35	36	42	44	47	42	40	38	36	35	34	36	37	39	37	42	50	47	50	46	39.1
	MIN	24	10	15	25	29	24	21	24	31	19	19	31	17	17	35	36	34	28	25	24	18	16	15	21	24	26	26	26	27	25	28	23.9
BOISE WSO AP	MAX	24	32	31	37	45	36	35	40	41	35	40	36	33	40	52	49	37	45	40	37	36	32	33	34	38	38	39	49	46	46	46	38.8
	MIN	14	15	23	26	32	22	25	34	28	22	32	20	18	32	36	32	30	30	28	24	19	20	27	22	20	24	27	29	27	24	28	25.5
BRUNEAU	MAX	35	33	32	42	49	40	33	42	40	38	45	45	35	40	53	49	43	49	41	41	43	30	36	39	41	38	45	51	48	53	46	41.8
	MIN	11	10	20	21	32	23	22	30	33	22	27	30	20	27	27	28	29	33	21	23	19	23	27	26	20	18	25	25	23	23	22	23.9
CALDWELL	MAX	32	33	34	34	47	43	40	42	42	39	42	42	38	41	52	49	46	46	42	41	39	32	34	36	40	38	38	46	46	49	49	41.0
	MIN	18	17	22	24	32	28	28	31	33	22	22	31	23	30	32	30	29	34	25	24	21	23	26	18	18	20	25	26	24	24	24	25.3
CAMBRIDGE	MAX	30	26	24	29	39	37	27	35	41	32	38	38	33	30	39	41	37	42	40	30	25	19	27	32	20	25	32	40	34	36	42	32.6
	MIN	0	10	14	20	25	19	10	20	25	-5	17	26	2	18	26	33	30	30	10	10	4	3	11	5	5	0	11	18	10	17	0	13.7
COUNCIL	MAX	32	28	26	30	38	38	30	35	42	42	36	38	35	33	38	44	42	44	44	35	32	20	32	32	25	32	34	41	38	38	34	35.1
	MIN	16	10	19	24	30	24	13	26	32	7	24	33	5	20	31	32	32	34	22	15	11	0	19	12	6	6	14	25	14	8	10	18.5
DEER FLAT DAM	MAX	30	30	32	33	44	41	35	39	40	38	41	38	38	37	49	49	43	45	40	40	36	32	33	37	39	37	37	46	44	47	45	39.2
	MIN	17	16	21	24	31	30	28	31	34	22	29	31	28	30	32	29	29	31	25	24	20	25	26	19	17	22	25	24	24	24	23	25.5
EMMETT 2 E	MAX	31	34	31	36	47	40	36	41	45	40	42	39	35	37	53	50	47	45	41	40	37	32	36	34	39	38	40	47	45	44	48	40.3
	MIN	12	15	23	24	34	28	26	31	34	21	33	33	21	28	33	31	27	33	25	26	20	24	26	19	15	19	26	28	24	22	23	25.3
GLENNS FERRY	MAX	29	30	35	41	42	37	34	39	38	35	37	39	32	39	45	44	45	44	40	38	36	35	35	38	41	37	43	48	48	43	45	39.1
	MIN	14	9	11	18	21	20	21	24	32	19	22	30	10	11	24	27	27	26	28	20	17	19	19	26	22	22	22	27	24	24	22	21.2
GRAND VIEW 2 W	MAX	42	34	40	42	51	42	39	46	41	41	42	38	43	39	56	51	43	49	45	41	39	31	38	41	44	42	44	50	48	54	48	43.4
	MIN	14	9	15	19	32	24	21	29	30	19	28	24	17	26	23	26	24	32	19	16	15	23	22	21	16	17	19	20	20	22	16	21.2
KUNA 2 NNE	MAX	30	32	34	37	45	39	34	39	38	38	39	37	32	37	52	48	43	44	40	38	38	33	33	36	38	38	43	49	49	46	46	39.5
	MIN	15	12	22	23	32	26	21	30	34	21	28	31	18	28	34	29	25	32	25	22	17	25	26	20	18	20	23	25	21	20	24	24.1
MOUNTAIN HOME	MAX	26	31	32	37	39	37	32	42	36	37	37	36	32	37	49	45	41	42	39	35	35	32	33	33	38	39	48	47	45	49	43	38.2
	MIN	13	11	14	19	28	19	15	24	28	17	21	30	11	15	28	30	29	28	27	21	18	19	16	23	21	21	23	28	27	29	24	21.8
OLA 4 S	MAX	27	30	30	33	44	35	30	40	40	30	40	36	31	35	38	47	47	44	38	33	30	24	33	35	33	35	38	44	42	41	40	36.2
	MIN	7	6	16	21	30	20	10	27	30	-1	23	30	4	23	28	30	20	30	10	9	0	-2	19	9	6	6	10	26	13	10	8	15.4

SEE REFERENCE NOTES FOLLOWING STATION INDEX

DAILY TEMPERATURES

IDAHO
JANUARY 1976

STATION		DAY OF MONTH 1	2	3	4	5	6	7	8	9	10	11	12	13	14	15	16	17	18	19	20	21	22	23	24	25	26	27	28	29	30	31	AVERAGE
PARMA EXPERIMENT STA	MAX	33	28	31	32	35	46	37	32	41	43	34	38	41	29	35	42	46	35	43	42	39	28	28	32	32	29	35	35	39	37	44	36.2
	MIN	14	12	12	24	24	22	20	29	29	8	12	24	11	13	27	23	23	27	17	14	11	12	20	7	10	12	12	18	15	17	12	17.1
PAYETTE	MAX	33	29	30	32	47	42	34	40	43	34	41	41	41	34	40	41	37	40	36	35	33	29	32	31	25	33	37	38	37	35	33	35.9
	MIN	17	14	22	24	25	22	16	28	29	3	17	25	7	28	31	23	20	21	12	16	5	6	20	10	3	4	22	18	12	12	7	16.7
SWAN FALLS POWER HOUSE	MAX	32	34	34	40	48	43	36	44	42	41	41	44	39	40	56	52	48	48	44	40	37	34	36	39	42	41	43	50	48	52	49	42.5
	MIN	19	17	24	26	34	30	30	31	36	25	31	33	24	31	34	33	30	32	27	27	22	25	28	25	24	24	26	27	27	27	27	27.6
WEISER 2 SE	MAX	33	25	32	34	41	41	34	41	40	34	41	41	36	35	41	42	38	38	38	35	37	29	34	31	29	33	37	41	38	35	37	36.2
	MIN	12	18	21	30	25	18	30	30	29	M	26	30	9	25	40	25	21	32	30	5	4	25	20	7	3	7	19	19	14	10	8	18.8
▪ ▪ ▪																																	
SOUTHWESTERN HIGHLANDS 06																																	
HOLLISTER	MAX	20	27	31	35	40	34	35	43	40	34	39	37	32	43	49	51	45	38			36	35	34	36	33	42	53	48	50	46	49	39.1
	MIN	15	M	M	23	24	22	16	32	30	16	21	24	11	25	34	33	28	25			17	11	25	20	20	22	27	31	29	29	28	22.6
REYNOLDS	MAX	28	25	33	30	39	39	35	44	45	36	37	44	32	33	47	52	50	36	42	35	37	38	30	35	35	38	48	57	49	45	52	39.5
	MIN	10	11	16	18	18	26	22	25	32	15	15	32	16	18	28	31	26	21	20	19	13	12	12	22	24	18	27	25	22	27	21	20.7
THREE CREEK	MAX	18	22	35	38	37	28	35	42	36	33	38	35	35	45	46	49	51	42	42	40	41	45	35	34	32	42	53	52	54	47		39.4
	MIN	- 3	4	3	10	28	14	6	32	26	12	3	23	7	10	33	27	22	11	22	11	9	9	19	9	9	14	22	24	22	28		15.5
▪ ▪ ▪																																	
CENTRAL PLAINS 07																																	
BLISS	MAX	28	30	30	37	40	36	30	36	38	33	32	36	30	36	44	42	42	39	37	34	33	35	30	33	36	33	37	40	42	38	40	35.7
	MIN	12	9	16	22	31	20	16	22	33	15	19	26	7	23	26	27	26	28	32	13	12	9	20	20	16	17	20	22	22	29	18	20.3
BURLEY FAA AP	MAX	20	24	29	38	41	30	34	41	35	32	39	36	29	41	47	49	38	34	35	33	35	36	30	34	34	38	43	42	48	46	37	36.4
	MIN	8	7	M	22	29	24	19	30	27	16	17	23	14	23	34	28	29	28	23	20	16	13	20	24	18	21	17	22	23	24	18	20.8
CASTLEFORD 2 N	MAX	25	28	30	37	44	35	30	42	40	40	32	38	39	35	43	47	42	40	37	37	29	29	30	35	38	39	42	46	47	49	49	37.9
	MIN	10	9	11	18	31	24	21	28	34	15	18	24	15	17	31	31	27	29	23	23	22	19	23	26	20	22	20	25	23	29	21	22.2
HAZELTON	MAX	30	25	34	38	40	32	32	40	38	33	39	39	29	39	49	42	38	39	35	34	34	35	34	32	33	36	42	40	42	43	41	36.7
	MIN	8	4	10	16	28	22	14	25	29	16	9	25	7	12	28	22	24	28	18	15	14	10	18	25	16	29	16	21	20	26	12	18.3
JEROME	MAX	24	27	33	42	39	33	30	41	37	36	35	41	31	37	46	45	42	35	32	36	36	37	30	33	36	35	43	40	45	41	41	36.7
	MIN	15	9	11	19	25	22	12	18	27	21	14	19	12	10	20	30	26	27	30	22	14	12	14	25	20	15	17	19	21	26	19	19.2
MINIDOKA 10 WNW	MAX	29	19	27	29	38	37	30	30	38	39	28	32	34	24	39	40	40	38	33	33	32	34	34	30	28	30	32	38	40	41	38	33.4
	MIN	11	2	5	16	20	19	5	11	27	18	5	12	6	- 2	15	22	20	19	18	8	6	6	6	20	6	6	12	12	15	18	14	12.2
MINIDOKA DAM	MAX	21	25	28	36	39	30	29	40	37	32	36	40	31	41	44	40	38	33	33	30	27	31	30	29	32	35	34	36	37	40	32	33.7
	MIN	13	0	14	22	24	24	5	26	31	21	19	26	1	17	31	30	29	25	18	13	9	13	18	17	13	16	18	23	20	22	19	18.6
PAUL 1 ENE	MAX	28	20	24	30	40	40	30	34	38	34	32	39	33	30	41	42	45	36	33	34	33	34	35	30	32	31	36	38	39	42	42	34.7
	MIN	12	E	E	15	19	20	6	9	24	12	7	15	10	E	17	30	24	21	23	19	12	9	10	15	20	15	14	13	17	22	19	15.2
PICABO	MAX	27	28	20	24	29	35	27	23	32	36	32	30	32	29	38	40	37	37	30	38	39	29	28	24	25	28	27	32	39	40	42	31.5
	MIN	0	0	- 1	- 1	10	10	5	- 3	E	22	- 1	- 2	20	-10	2	18	15	12	11	14	- 3	- 3	- 4	- 3	15	8	0	6	8	9	11	5.6
RICHFIELD	MAX	26	24	25	33	35	30	26	32	35	32	28	31	24	30	38	39	38	37	34	32	35	34	26	25	29	31	34	37	39	36	33	31.9
	MIN	5	2	6	15	27	9	2	22	29	15	10	20	- 3	15	17	17	21	21	25	8	7	6	10	21	3	6	13	15	18	23	13	13.5
SHOSHONE 1 WNW	MAX	30	30			38	30	27	37	36	35	29	34	25	32	42	41	41	39	34	33	36	35	35	34	32	41	40	40	43	41	35	35.3
	MIN		4	12			15	5	24	25	12	13	16	1	17	18	18	25	20	11	14	13	9	12	15	14	11	12	20	23	24	11	14.8
TWIN FALLS 3 SE	MAX	32	25	26	32	42	44	35	35	43	35	37	41	39	34	41	48	47	36	38	38	30	38	30	32	35	38	39	45	46	46	48	37.9
	MIN	14	13	13	18	25	27	25	26	32	23	17	19	19	15	22	38	30	29	26	25	21	21	20	25	24	25	27	23	24	26	24	23.1
TWIN FALLS WSO	MAX	30	24	25	31	41	42	32	34	40	34	34	39	35	27	42	45	45	35	36	35	33	35	29	31	33	34	37	42	43	44	45	35.9
	MIN	9	7	13	16	25	26	22	26	32	22	17	21	15	15	23	33	29	28	26	25	19	21	19	24	22	23	21	22	25	25	23	21.7
▪ ▪ ▪																																	
NORTHEASTERN VALLEYS 08																																	
CHALLIS	MAX	13	11	21	24	38	27	19	30	29	20	37	32	20	39	47	48	33	39	29	28	30	31	34	28	29	28	43	42	40	40	32	31.0
	MIN	- 3	1	8	11	20	M	0	7	15	- 2	7	18	0	M	11	31	21	23	11	7	5	3	4	6	11	12	13	18	16	16	12	10.0
CHILLY BARTON FLAT	MAX	15	13	22	23	35	28	19	35	31	26	28	32	21	24	47	48	38	37	35	35	38	33	37	35	36	36	34	39	43	45	50	32.8
	MIN	- 6	- 4	- 2	- 3	- 3	5	- 7	11	19	- 8	- 6	7	-11	- 1	12	21	14	22	8	4	4	1	14	M	3	1	12	13	11	15	15	5.3
GIBBONSVILLE	MAX	13	12	22	19	29	29	30	24	24	22	28	25	25	24	35	40	37	35	32	32	30	22	26	32	31	32	36	42	37	40	33	29.0
	MIN	10	6	7	10	15	14	11	18	11	8	6	9	11	12	24	32	31	30	7	0	7	5	8	5	0	5	21	14	10	16	5	11.9
LEADORE 2	MAX	9	12	17	20	27	30	19	28	35			32	26		41	52	36	38	34	36	37	32	39	25		29	35	46		42	39	31.4
	MIN	-15	-10	5	5	11	- 1	-10	14	19			20	- 8	- 5		29	18	2	0	0	1	0	11	- 1		0	14	9		9	5	4.7
MACKAY RANGER STATION	MAX	18	15	18	19	33	27	20	28	30	29	22	30	22	24	49	45	39	38	30	33	38	33	33	26	27	24	31	35	40	46	44	30.5
	MIN	- 5	2	I	12	10	9	- 4	11	12	4	5	- 4	- 1	E	I	26	19	24	7	10	11	10	9	6	9	E	11	13	12	23	22	8.6
MACKAY 4 NW	MAX	12	14	18	20	30	26	19	27	28	26	21	28	21	25	46	47	35	38	35	34	37	34	35	25	27	37	32	41	41	41	40	30.3
	MIN	I	- 2	3	2	15	5	- 3	13	12	- 5	- 4	8	- 6	1	10	28	18	28	10	10	9	7	17	15	12	18	14	16	15	20	20	9.9
MAY	MAX	17	14	25	29	35	27	22	33	33	28	40	34	23	32	46	48	37	39	30	31	29	37	31	31	30	29	36	41	39	37	39	32.3
	MIN	- 6	- 5	10	9	21	6	- 6	14	16	- 9	7	16	- 7	M	24	32	17	21	0	- 2	- 3	11	9	9	11	4	15	12	10	9	M	7.9
SALMON 1 N	MAX	16	12	20	27	34	30	23	28	31	23	36	32	25	28	46	47	38	45	37	25	24	22	31	25	29	28	36	40	32	34	32	30.2
	MIN	- 6	0	E	4	21	15	7	17	15	5	3	19	3	E	25	33	27	21	8	2	- 1	- 3	12	5	14	10	18	14	9	9	M	10.5
▪ ▪ ▪																																	
UPPER SNAKE RIVER PLAINS 09																																	
ABERDEEN EXP STATION	MAX	24	20	21	22	33	36	28	30	36	34	27	35	32	25	39	40	36	33	31	33	29	29	29	30	25	26	28	30	35	38	31	30.5
	MIN	10	1	3	15	21	18	11	14	21	9	- 1	5	7	5	9	24	24	23	23	6	4	2	2	12	8	11	7	M	10	10	20	11.0
AMERICAN FALLS 1 SW	MAX	22	24	28	33	37	34	28	36	38	33	35	36	29	37	42	42	36	32	33	32	30	31	31	32	30	30	29	36	37	38	27	32.8
	MIN	12	2	17	21	27	21	16	26	32	21	8	28	4	8	33	31	28	25	25	14	11	10	12	26	12	18	13	15	17	24	21	18.6
ARCO 3 SW	MAX	21	19	18	23	33	27	20	30	35	30	27	25	28	24	39	31	36	39	37	35	39	37	35	25	30	32	35	43	45	46		31.5
	MIN	8	- 7	- 6	- 2	17	- 1	- 1	12	13	- 2	12	- 1	- 6	D	6	10	22	25	20	10	- 1	- 2	6	- 6	0	10	6	7	9	8		5.5

SEE REFERENCE NOTES FOLLOWING STATION INDEX

DAILY TEMPERATURES

IDAHO
JANUARY 1976

STATION		DAY OF MONTH																													AVERAGE
		1	2	3	4	5	6	7	8	9	10	11	12	13	14	15	16	17	18	19	20	21	22	23	24	25	26	27	28	29	30	31	
ASHTON	MAX	17	17	12	23	30	25	18	27	33	30	27	26	20	26	33	35	42	30	29	28	31	31	26	21	22	23	34	31	37	30	30	27.2
	MIN	- 2	- 9	7	10	17	15	12	13	23	13	12	20	1	- 2	22	28	30	22	22	M	8	4	9	18	13	13	9	23	3	9	10	12.2
BLACKFOOT 2 SSW	MAX	19	19	27	31	36	31	27	36	36	34	32	36	27	36		39	34		34	34	31	30	30	29	29	28	33	34	38			31.5
	MIN	10	6	14	19	20	19	13	22	33	13	0	27	9	9		30	27		21	9	9	7	12	9	14	14	11	11	16			15.0
CRATERS OF THE MOON NM	MAX	20	13	19	24	32	31	20	32	35	28	25	28	21	27	40	46	36	35	26	32	37	36	30	25	30	24	34	43	43	48	44	31.1
	MIN	0	- 2	0	3	15	7	- 3	12	22	3	6	10	0	3	8	27	22	22	10	9	10	9	12	10	5	7	9	15	11	18	10	9.4
DUBOIS EXP STATION	MAX	19	11	16	18	27	26	19	24	32	25	20	26	24	24	31	31	40	38	34	31	35	37	29	22	20	19	30	40	42	34	27	27.5
	MIN	8	3	7	8	17	12	M	13	21	7	14	12	0	1	20	24	29	18	8	6	11	12	14	14	M	M	10	10	21	19	14	12.1
FORT HALL INDIAN AGNCY	MAX	21	22	28	32	37	32	28	37	37	32	35	37	28	38	47	41	39	36	35	33	30	35	35	25	28	29	35	39	42	38	35	33.7
	MIN	11	5	16	20	20	22	15	23	32	M	2	28	11	11	34	32	26	24	22	11	9	7	2	20	13	12	11	11	13	22	22	16.4
HAMER 4 NW	MAX	20	17	21	20	14	29	21	27	33	31	26	27	15	26	34	35	41	38	32	31	30	30	25	29	22	22	29	36	39	34	28	27.8
	MIN	1	- 9	4	- 3	4	- 6	- 4	9	14	-18	- 6	6	-21	-20	9	14	21	17	3	-13	-13	-17	-14	8	- 3	5	- 3	- 7	- 5	0	14	- 1.1
IDAHO FALLS 2 ESE	MAX			21	27	35	30	25	35	36	32	34	34	26	35	39			33	31	31	25	28	26	27	26	24	25	27	28	35	32	30	29.9
	MIN			6	12	25	18	14	19	30	14	M	25	8	3	32			24	15	21	2	3	0	10	18	13	10	7	M	10	13	23	13.9
IDAHO FALLS FAA AP	MAX	15	15	18	26	34	24	23	34	33	27	30	30	19	34	36	33	30	30	28	21	22	21	25	23	22	18	23	25	31	29	25	25.9
	MIN	5	9	10	11	24	4	13	18	26	2	2	17	- 1	1	30	25	19	15	6	0	0	- 2	9	18	6	6	3	5	9	8	9	9.9
IDAHO FALLS 46 W	MAX	23	17	18	21	36	25	22	32	34	25	29	32	27	32	40	32	38	34	32	30	35	32	28	27	30	20	31	38	42	37	29	29.9
	MIN	5	- 1	9	8	18	M	5	16	22	-10	5	27	- 8	4	17	22	27	28	20	1	- 3	- 7	4	5	10	4	7	2	6	10	22	8.8
MALTA 2 E	MAX	23	20	29	34	39	33	29	35	39	33	40	33	33	41	48	51	49	44	40	39	40	39	34	33	32	37	39	52	50	40	40	37.7
	MIN	13	- 4	6	18	25	24	9	24	30	23	15	25	4	11	28	30	31	30	20	21	14	15	19	20	19	15	20	32	22	26	15	19.4
MASSACRE ROCKS ST PK	MAX	21			36	39	32	30	40	39	34	39	41	34	43	45	43	34	32	33	32	35	34	32	31	33	37	43	39	43	42	39	36.4
	MIN	8	- 2			26	24	16	24	28		17	28	3	11	31	32	27	25	23	14	9	9	13	24	11	18	14	18	18	24	22	18.4
POCATELLO WSO AP	MAX	21	23	29	33	36	29	31	37	37	29	38	33	30	40	43	44	33	32	34	35	37	36	29	28	29	32	38	43	47	36	29	33.9
	MIN	10	5	19	22	27	23	18	30	28	14	11	20	12	13	38	30	28	26	23	14	12	9	19	24	17	19	13	20	19	25	26	19.8
ST ANTHONY 1 WNW	MAX	18	22	15	15	27	34	23	23	40	35	20	32	31	20	29	45	36	48	38	34	27	30	27	27	25	26	24	30	34	38	30	29.1
	MIN	- 3	- 8	3	13	15	14	7	13	20	- 2	1	18	1	- 9	19	24	29	20	22	2	2	M	0	15	13	10	5	6	M	12	15	9.1
SUGAR	MAX	18	16	20	25	35	29	22	29	35	32	29	32	26	28	36	37	44	34	33	24	26	26	27	27	24	25	31	34	36	32	30	29.1
	MIN	5	- 7	12	13	13	11	9	17	25	3	15	25	2	- 4	24	28	29	18	21	- 6	- 6	-11	2	19	9	4	5	2	9	9	17	10.1
. . .																																	
EASTERN HIGHLANDS 10																																	
ARBON 2 NW	MAX	17	16	22	25	34	30	27	32	33	32	28	32	24	29	39	42	38	38	33	33	35	31	29	29	33	26	34	44	40	40	44	31.9
	MIN	8	- 2	10	16	20	18	14	20	28	13	8	20	12	12	25	30	25	26	25	8	8	12	15	16	19	15	18	31	24	28	28	17.5
CONDA	MAX	13	11	15	23	25	31	24	26	36	34	25	29	27	24	33	37	41	34	29	30	24	23	23	29	22	27	28	37	41		37	27.9
	MIN	3	- 7	1	M	15	17	12	15	25	7	1	15	5	8	19	33	20	20	20	2	0	0	4	11	8	3	7	M	18		8	10.2
DRIGGS	MAX	13	21	26	30	30	22	25	33	36	30	27	29	25	32	36	41	35	33	30	30	33	32	27	21	19	25	38	40	39	36	30	29.8
	MIN	-13	- 8	11	21	13	- 4	- 3	12	29	- 2	10	23	- 1	10	28	28	29	10	- 2	- 1	0	- 1	5	M	9	0	8	10	8	11	3	8.1
GRACE	MAX	21	15	21	22	27	27	20	31	33	30	25	30	27	30	30	40	42	35	34	29	29	31	29	32	28	24	34	47	45	40	36	30.5
	MIN	7	- 7	5	14		19	7	17	30	1	6	23	7	16	22	30	20	15	22	3	1	0	6	17	14	7	9	28	18	22	13	13.1
HENRY	MAX	15	14	13	27	26	29	25	24	32	29	24	29	27	24	34	35	40	35	30	30	20	25	21	30	20	25	27	36	46	37	32	27.8
	MIN	-11	- 8	0	7	15	15	7	14	23	17	2	8	0	- 3	19	31	13	9	19	- 8	-10	-13	- 9	18	9	- 1	0	12	5	1	- 4	5.7
IDAHO FALLS 16 SE	MAX	19	14	20	25	33	37	21	34	38	29	28	30	22	32	39	43	39	35	33	32	37	35	30	28	27	29	36	44	44	39	38	31.9
	MIN	- 3	-11	- 8	15	21	14	12	19	27	7	8	19	8	14	28	34	23	25	15	7	9	7	16	15	13	12	14	17	21	21	14	14.0
ISLAND PARK DAM	MAX	14	13	18	20	26	19	17	24	30	23	32	30	29	25	30	34	37	39	29	35	33	35	25	21	27	20	28	37	45	34	39	28.0
	MIN	- 9	- 3	- 3	8	7	15	11	12	15	-13	0	15	- 4	- 3	9	24	28	28	5	-13	-12	-15	-15	13	- 3	2	- 1	- 7	- 6	18	- 1	3.3
KILGORE	MAX	11	7	16	17	28	25	15	24	29	25	18	20	18	24	31	32	38	36	29	31	26	33	27	22	16	18	29	39	46	33	34	26.0
	MIN	0	- 6	2	4	14	6	- 1	10	20	-11	7	8	-14	- 9	18	25	29	28	4	- 9	- 5	-10	2	2	- 8	0	1	0	13	10	- 5	4.0
LIFTON PUMPING STATION	MAX	17	15	24	25	33	28	22	38	38	28	32	34	25	33	44	45	32	34	30	28	25	22	28	31	25	30	31	43	33	39	33	30.5
	MIN	- 3	- 7	6	5	14	12	1	17	26	- 5	- 5	16	3	10	30	29	19	15	7	7	5	12	11	9	9	8	6	18	10	13	10	9.9
MALAD	MAX	21	17	23	25	31	29	25	39	36	31	27	33	26	34	36	45	41	35	35	33	32	29	28	30	31	29	40	46	42	42	39	32.6
	MIN	3	- 4	6	10	22	7	5	22	29	4	0	17	2	7	25	28	18	16	16	4	3	1	M	11	7	4	8	26	16	20	16	11.4
MALAD CITY	MAX	22	18	24	27	31	29	25	37	37	33	22	36	28	34	37	45	38	38	34	30	30	28	27	31	31	26	32	43	40	41	40	32.1
	MIN	12	- 7	3	13	23	20	0	22	27	0	- 8	15	- 3	1	22	29	12	14	13	- 1	- 4	- 6	- 2	M	14	- 5	3	22	9	12	12	8.7
MONTPELIER RANGER STA	MAX	17	18	15	24	25	23	27	24	35	38	21	30	30	24	35	39	39			30	29	26	25			29	28	34	44	40	25	28.7
	MIN	5	- 6	- 2	7	13	16	2	9	21	M	- 4	M	4	6	9	25			7	6	2	3	0			8	2	8	11	13	11	6.7
OAKLEY	MAX	22	25	31	39	41	34	32	45	41	36	39	37	30	42	49	53	50	41	39	35	41	41	34	35	34	45	50	51	52	50	45	40.0
	MIN	12	7	12	22	32	22	22	30	30	17	20	22	13	22	36	32	28	26	21	15	15	20	20	20	25	20	28	32	27	25	22	22.4
PALISADES DAM	MAX	21	15	20	25	33	33	22	32	37	34	28	32	27	31	36	39	39	35	33	33	28	28	31	26	26	27	27	45	42	35	33	30.7
	MIN	8	- 2	10	12	24	20	16	20	31	14	12	21	- 1	13	29	22	33	27	20	9	10	11	12	16	13	7	7	24	17	19	14	15.7
PRESTON SUGAR FACTORY	MAX	24	29	18	23	26	32	27	26	34	39	30	30	34	26	35	38	42	29	32	34	28	21	23	26	33	29	28	34	44	40	39	30.7
	MIN	8	- 8	- 7	5	17	18	1	12	22	3	- 3	M	3	2	6	31	15	18	13	2	- 2	- 4	- 5	11	10	1	8	19	14	14	M	7.6
STREVELL	MAX	28	17	22	24	35	34	25	39	36	32	27	35	26	29		45	39	35	35	32			32	35	29	25	31	45		46	44	32.7
	MIN	10	- 1	9	13	19	20	8	18	26	17	9	19	7	16		31	29	25	23	17			18	20	21	13	20	27		25	20	17.7
SWAN VALLEY	MAX	18	15	20	25	33	30	23	33	35	32	26	30	28	32	39	38	39	32	30	25	27	26	28	24	23	26	28	44	38	35	31	29.5
	MIN	7	- 5	11	13	23	17	15	20	29	M	7	23	-11	10	29	32	24	26	15	0	2	M	6	12	9	- 2	1	17	12	17	13	12.2
TETONIA EXP STATION	MAX	15	13	32	30	32	27	18	28	32	33	28	29	23	31	36	38	36	33	29	30	37	34	26	24	24	24	33	40	40	30	33	29.6
	MIN	- 5	- 9	7	9	M	7	3	12	18	5	3	20	- 7	3	25	27	26	15	12	- 2	- 3	0	5	13	- 2	2	6	10	12	14	2	7.6

SEE REFERENCE NOTES FOLLOWING STATION INDEX

DAILY SOIL TEMPERATURES

IDAHO
JANUARY 1976

STATION	DEPTH (IN)	TIME	DAY OF MONTH 1	2	3	4	5	6	7	8	9	10	11	12	13	14	15	16	17	18	19	20	21	22	23	24	25	26	27	28	29	30	31	AVERAGE
ABERDEEN EXP STA																																		
	4	MAX	27	27	25	28	28	28	29	28	30	30	30	28	29	27	29	30	30	30	30	30	27	26	26	28	28	27	26	27	28	28	28	28.1
		MIN	23	20	19	22	24	28	27	28	27	30	27	28	27	26	27	29	30	30	30	26	22	20	21	26	24	23	22	22	23	25	27	25.3
KUNA 3 E																																		
	4	MAX	35	36	35	34	34	34	34	34	34	34	34	34	34	34	34	34	34	34	34	34	34	34	34	34	34	34	34	34	34	34	34	34.1
		MIN	35	35	34	34	34	34	34	34	34	34	34	34	34	34	34	34	34	34	34	34	34	34	34	34	34	34	34	34	34	34	34	34.1
	8	MAX	41	41	40	40	40	41	41	40	40	40	40	40	40	40	40	40	40	40	40	40	40	40	40	40	40	40	39	39	40	39	39	40.0
		MIN	41	40	40	39	40	40	40	40	40	40	40	40	40	39	40	40	40	39	39	40	40	40	40	40	39	39	39	39	39	39	39	39.7
MOSCOW-UNIV OF IDAHO																																		
	2	MAX	27	27	27	27	26	26	27	26	27	27	26	26	26	26	27	27	27	27	26	26	26	26	26	26	26	26	26	26	27	27	27	26.5
		MIN	27	27	27	26	26	26	26	26	26	26	26	26	26	26	26	26	26	26	26	26	26	26	26	26	26	26	26	26	26	26	26	26.1
	4	MAX	27	27	27	27	26	26	27	26	27	27	27	26	27	27	27	27	27	27	27	27	27	27	27	27	27	27	27	27	27	27	27	26.9
		MIN	27	27	27	26	26	26	26	26	26	27	26	26	26	27	27	27	27	27	27	27	27	27	27	27	27	27	27	27	27	27	27	26.7
TWIN FALLS WSO																																		
	4	MAX	31	30	29	29	30	31	31	30	30	30	30	31	31	31	31	31	31	31	31	31	31	31	30	30	30	30	31	31	31	30	31	30.5
		MIN	29	27	26	27	28	30	29	30	30	30	29	29	31	30	30	30	30	30	30	31	31	30	30	30	30	29	29	30	30	30	30	29.5
	8	MAX	36	36	37	36	36	35	35	35	35	35	35	35	35	35	35	35	35	35	35	35	35	35	35	35	35	35	35	35	35	35	35	35.2
		MIN	36	36	36	36	35	35	35	35	35	35	35	35	35	35	35	35	35	35	35	35	35	35	35	35	35	35	35	35	35	35	35	35.1

SEE REFERENCE NOTES FOLLOWING STATION INDEX

SNOWFALL AND SNOW ON GROUND

IDAHO
JANUARY 1976

STATION		DAY OF MONTH																												
		1	2	3	4	5	6	7	8	9	10	11	12	13	14	15	16	17	18	19	20	21	22	23	24	25	26	27	28	29	30	31
PANHANDLE 01																																
BONNERS FERRY 1 SW	SNOWFALL		T	1.5	3.5	1.0			1.5		1.7		2.0		6.0								1.2									
	SN ON GND			2	5	5	5	5	7	-	8	6	8	-	13	-	-	-	-		-	-	14	-	-	-	-	6	-	-	-	-
COEUR D'ALENE 1 E	SNOWFALL			.5	5.8		1.0		1.5		T		3.1		3.0									T		T					
	SN ON GND				7	7	7	-	7	7	6	5	9	-	10	5	4	3	2	1						T						
PORTHILL	SNOWFALL		.5	1.5	4.0			2.0			3.0	.5		1.5	9.0							1.0									
	SN ON GND		1	2	5	4	4	5	4	3	5	5	5	2	15	12	10	9	8	8	8	8	9	8	8	8	7	6	6	4	4	4
PRIEST RIVER EXP STA	SNOWFALL			6.0	2.0		T		2.5		4.5	1.0	.5	T	7.0								1.8				.6				
	SN ON GND	1	1	7	9	9	9	9	11	10	15	14	13	12	19	16	14	13	11	11	11	11	13	13	13	13	13	13	12	11	11	10
SANDPOINT EXP STATION	SNOWFALL	T		1.0	7.0				2.0		2.0	2.0	2.0		7.0									T	.5		.5				
	SN ON GND	2	2	3	9	7	6	6	7	6	7	8	11	10	16	10	8	6	5	6	5	5	5	5	5	5	5	4	3	3	3	3
NORTH CENTRAL PRAIRIES 02																																
COTTONWOOD	SNOWFALL	-			-	-	-	-	-	-	-	-	-	-	-	-	-	-	-	-	-	-	-	-	-	-	-	-	-	-	-	-
	SN ON GND	-	-	-	-	-	-	-	-	-	-	-	-	-	-	-	-	-	-	-	-	-	-	-	-	-	-	-	-	-	-	-
NEZPERCE	SNOWFALL			2.0	3.0	1.0	1.0	1.0	2.0	2.0		1.0	1.0	T	1.0								.5	T	T							
	SN ON GND	3	3	5	8	7	8	8	7	6	7	7	8	7	6	4	2	2	1	1	1	1	2	1	1	1	1	T	T	T	T	T
POTLATCH 3 NNE	SNOWFALL				5.0						6.0				2.0								1.5									
	SN ON GND	1	-		-	-			-	-	-	-	-	-	-	-	-	-	-	-	-	-	-	-	-	-	-	-	-	-	-	-
NORTH CENTRAL CANYONS 03																																
LEWISTON WSO AP	SNOWFALL			T	T		.8	.2					.8	T	.3								.2									
	SN ON GND			T										T	T									T							
	WTR EQUIV																															
CENTRAL MOUNTAINS 04																																
ANDERSON DAM	SNOWFALL			1.0	T	9.0	T	1.0	8.0	T		3.0	8.0		4.0																	
	SN ON GND	3	3	4	4	13	12	12	19	16	16	18	25	25	28	20	19	18	17	17	16	16	16	16	16	16	16	15	14	12	11	11	10
ARROWROCK DAM	SNOWFALL			T		12.0	T	2.0	8.0	2.0	T	3.0	5.0	2.0		T																
	SN ON GND	2	2	2	2	14	12	13	20	17	17	20	24	22	21	21	15	15	14	14	14	14	14	14	14	14	14	14	13	13	13	13
AVERY RANGER STA 2	SNOWFALL			2.1	2.0	1.9	4.0	1.6	1.6	1.5	2.3	3.1	3.4		5.7								.6	1.5		1.5						
	SN ON GND	12	12	14	16	18	22	23	22	23	25	27	29	29	33	28	24	23	22	20	20	20	21	22	22	24	24	23	22	22	22	22
CASCADE 1 NW	SNOWFALL			1.0	1.0	5.0	2.0	1.0	7.0	4.0	T	3.0	2.0	T	4.0	T	T		T							T						
	SN ON GND	3	3	3	4	8	9	9	14	16	15	16	17	17	20	15	14	13	13	13	13	13	13	13	13	13	13	12	12	11	11	11
CENTERVILLE ARBAUGH RH	SNOWFALL			.9	1.8	2.4	1.0	2.0	0.5	.8		8.5	2.6		6.8										T		T					
	SN ON GND	14	14	14	16	29	29	31	36	35	35	40	41	39	42	40	37	33	32	32	31	31	30	30	29	29	28	28	28	28	28	28
COBALT	SNOWFALL			.2		0.4	.9	.4	8.2	9.0		2.8	6.5	T	1.0											.5						
	SN ON GND	11	11	11	11	19	17	16	24	23	21	23	25	23	22	19	18	17	17	17	17	17	17	17	17	18	18	17	17	17	17	17
ELK CITY	SNOWFALL		T	2.0	2.0	9.0	6.0	T	2.0	5.0	1.0		2.0	5.0	1.0	T			T	T				1.0	T	2.0	T	T				
	SN ON GND	17	16	16	18	28	31	28	39	40	37	34	35	40	36	33	30	26	24	24	24	24	24	25	24	26	26	25	24	24	23	23
FAIRFIELD RANGER STA	SNOWFALL			T	T	0.0			3.0	1.0		4.0	5.0		1.0				T													
	SN ON GND	7	6	6	6	16	16	16	19	20	17	21	26	26	27	20	20	20	19	19	19	18	18	18	18	17	16	15	15	14	14	14
FEATHERVILLE	SNOWFALL				3.0	2.1	7.0		5.0			2.0	1.0		6.0												.1					
	SN ON GND	-	-	-	-	-	-	-	-	-	-	-	-	-	-	-	-	-	-	-	-	-	-	-	-	-	-	-	-	-	-	-
HAILEY RANGER STATION	SNOWFALL				4.0				4.0	1.0			7.0			.5																
	SN ON GND	-	-		-	-	-	-	-	-	-	-	-	-	-	-	-	-	-	-	-	-	-	-	-	-	-	-	-	-	-	-
KETCHUM R S	SNOWFALL			T	T	3.0	4.0		1.0	2.5	T	2.5	8.0	T		1.5										T						
	SN ON GND	6	6	6	6	9	12	12	12	14	14	16	22	22	19	19	15	15	15	15	15	14	14	14	14	14	14	14	14	14	13	13
LOWMAN	SNOWFALL			2.0	2.0	8.0	3.0		13.0			7.0	4.0		7.0											T					
	SN ON GND	12	12	14	16	24	27	27	36	31	31	38	40	36	40	36	32	30	27	26	26	26	26	25	25	25	25	25	23	22	22	22
MC CALL	SNOWFALL			T	3.0	0.0	4.0	3.0	0.0	4.0	T	5.0	3.0	T	7.0												1.0		T			
	SN ON GND	19	18	18	21	30	32	32	38	40	40	42	42	40	44	39	34	32	31	31	31	30	30	30	30	31	31	31	30	29	28	28
PIERCE	SNOWFALL	-	-	-	-																											
	SN ON GND	-	-	-	-	-	-	-	-	-	-	-	-	-	-	-	-	-	-	-	-	-	-	-	-	-	-	-	-	-	-	-
POWELL	SNOWFALL			2.0	4.0	7.8	5.0	3.0	3.8	0.0	1.5	5.0	8.0	7.0	2.0	5.0								2.0	.5	2.0	T	T				
	SN ON GND	24	23	25	28	35	38	38	40	46	45	47	50	51	53	50	42	38	35	34	34	34	34	35	35	36	36	36	34	33	32	32
WARREN	SNOWFALL		2.0		3.0	8.0	1.0	.5	9.0	7.0		2.0	2.0		1.0										T	1.0					
	SN ON GND	30	32	32	35	40	41	39	44	48	46	46	46	45	45	44	40	40	40	40	40	39	39	38	38	37	36	35	35	34	34	33
SOUTHWESTERN VALLEYS 05																																
BOISE WSO AP	SNOWFALL			.1	2.1		1.1	1.0				1.0	1.0		T								T	T	T						
	SN ON GND	T	T	T	T	T		1	1				T	T	T	T								T								
	WTR EQUIV																															
COUNCIL	SNOWFALL				6.0	2.0	T	3.5	0.0			6.0	2.0		9.5									T	.8		T					
	SN ON GND	4	4	4	10	21	19	15	22	19	18	23	24	24	31	22	22	20	18	18	18	18	18	18	18	18	18	18	18	18	18	18
GLENNS FERRY	SNOWFALL	.5		T		2.0	T	1.0	2.0			.5	.5	T																		
	SN ON GND	1				2		1	3			1	1																			
PAYETTE	SNOWFALL			.5	3.0	.5		3.0					2.0																			
	SN ON GND	1	1	2	5	5	5	8	8	7	7	7	9	9	9	8	8	7	7	7	7	7	7	7	7	7	7	7	7	7	7	7
SOUTHWESTERN HIGHLANDS 06																																
REYNOLDS	SNOWFALL							T		T														T							
	SN ON GND							T		T																						
THREE CREEK	SNOWFALL			1.0		T	.5			3.5	T		T											T								
	SN ON GND	4	4	5	2	1	1	T	T	4	4	2	2	T	T	T	T	T	T	T	T	T	T	T	T	T	T	T	T	T	T	T

SEE REFERENCE NOTES FOLLOWING STATION INDEX

SNOWFALL AND SNOW ON GROUND

IDAHO
JANUARY 1976

STATION		DAY OF MONTH																												
		1	2	3	4	5	6	7	8	9	10	11	12	13	14	15	16	17	18	19	20	21	22	23	24	25	26	27	28	29	30	31
CENTRAL PLAINS 07																																
BURLEY FAA AP	SNOWFALL			T	T	T	T	T	T	T		T	1.0											T		T					
	SN ON GND	2	2	2	2	1	1	1	1	T			1	2	2	1	T							T	T						
RICHFIELD	SNOWFALL	T		T		7.0		T	4.8	T		1.2	3.0	T	T																
	SN ON GND	T	T	T	T	6	6	6	9	8	8	9	11	11	11	9	8	8	8	8	8	8	8	8	8	7	7	7	7	7	7	7
TWIN FALLS WSO	SNOWFALL	.3			.2	3.0	.1	.5	1.5	T	2.6		1.0	.2										.2	T						
	SN ON GND	T	T	T	T	1	T	1	1	T	2	2	1	1	T	T	T							T							
NORTHEASTERN VALLEYS 08																																
GIBBONSVILLE	SNOWFALL		T	T	T	3.0	2.0	2.0	8.0	10.0	4.0	3.0	T	T	T	3.0															
	SN ON GND	21	21	21	21	24	26	28	36	46	50	53	53	53	53	56	56	56	56	56	56	56	56	56	56	56	56	56	54	52	50	50
UPPER SNAKE RIVER PLAINS 09																																
ABERDEEN EXP STATION	SNOWFALL			T		.5	1.0		1.5	1.5	-		-	T										T	T						
	SN ON GND			T		1	2		2	3	3	3	1	T										T	T						
ASHTON	SNOWFALL		.4	2.0	3.0	10.0	1.0	2.0	3.0	9.0	2.0	2.0	1.0	1.0		T			T					T	.2	.1				
	SN ON GND	18	18	20	23	33	34	35	36	45	46	48	48	48	47	43	40	37	36	35	35	35	34	33	33	33	33	33	33	32	31	31
BLACKFOOT 2 SSW	SNOWFALL	-	-	-	-	-	-	-	-	-	-	-	-	-	-	-	-	-	-	-	-	-	-	-	-	-	-	-	-	-	-	-
	SN ON GND	-	-	-	-	-	-	-	-	-	-	-	-	-	-	-	-	-	-	-	-	-	-	-	-	-	-	-	-	-	-	-
CRATERS OF THE MOON NM	SNOWFALL			1.0	.5	5.0		.5	3.0	.5		1.0	1.5		.3										.5						
	SN ON GND	6	6	7	8	13	13	13	16	16	16	17	18	18	18	17	15	14	14	14	14	14	14	14	14	14	14	14	14	14	14	14
DUBOIS EXP STATION	SNOWFALL		T	1.0	1.0	3.0	T	T	1.0	.5		.5	T																		
	SN ON GND	11	9	10	11	14	14	14	14	14	14	15	14	14	14	14	13	12	11	11	11	11	11	11	11	11	11	11	11	11	11	11
IDAHO FALLS FAA AP	SNOWFALL	T	1.0	T	1.5	3.6	T	3.1	3.0	1.0	T	T	T											T	T	T					
	SN ON GND	1	1	2	2	5	5	5	9	8	8	8	8	7	7	6	4	4	4	4	4	4	4	3	3	3	3	3	3	3	3	3
IDAHO FALLS 46 W	SNOWFALL					3.0			1.0	.5																					
	SN ON GND					3	3	3	4	4	3	3	3	3	3	3	2	2	2	1	1	1	1	1	1	1	1	1	1	1	1	1
POCATELLO WSO AP	SNOWFALL	.1	T	T	T	.5	.5	.5	.4	.6		T	1.2							T				.6	.1						T
	SN ON GND	T	T	T	T	T	T	T	T	T	1	1	2	2	2	1	T	T	T	T	T	T	T	T	1	1	T	T	T	T	T	T
	WTR EQUIV												.2	.2	.2																	
EASTERN HIGHLANDS 10																																
HENRY	SNOWFALL	-	-	-	-	-	-	-	-	-	-	-	-	-	-	-	-	-	-	-	-	-	-	-	-	-	-	-	-	-	-	-
	SN ON GND	16	16	16	18	20	22	24	26	28	30	30	32	32	32	30	28	26	26	26	26	26	26	26	26	28	28	26	26	24	24	24
ISLAND PARK DAM	SNOWFALL	T	T	2.0	2.0	11.0	5.0	2.0	7.0	2.5	4.0	5.0	3.0	T	2.5	T	1.0	T	T								1.0					
	SN ON GND	41	40	41	42	52	55	55	58	56	57	60	60	58	58	56	53	51	49	48	48	48	48	48	48	48	48	48	48	46	46	46
KILGORE	SNOWFALL		1.0	2.0	3.0	10.0	.5	2.0	6.0	.5	T	5.0	.5		T	.5										T					
	SN ON GND	21	19	21	24	33	30	32	36	33	31	35	34	32	30	29	28	28	26	26	26	26	26	26	26	26	-	-	24			
MALAD CITY	SNOWFALL		T	.2	T	6.3	.6	.4	1.4	.1			2.2											.3	T	2.7					
	SN ON GND	4	4	4	4	10	8	8	8	7	7	7	6	8	8	7	7	6	6	5	5	5	5	5	5	8	8	7	6	5	4	4
MONTPELIER RANGER STA	SNOWFALL	.3			.2	1.1	1.7	1.0	2.8	.4	.3		.9	.9		T								.1			T				
	SN ON GND	2	2	2	2	3	5	6	8	8	6	6	7	9	9	8	7	7	7	7	6	6	6	6	6	6	6	6	6	6	6	6
OAKLEY	SNOWFALL												1.0																			
	SN ON GND												1																			
SWAN VALLEY	SNOWFALL			T	1.0	5.0	8.0	2.0	4.0	3.0	1.0	T	2.0	2.0					T					T	T	2.0					
	SN ON GND	3	3	3	4	8	14	14	16	17	16	16	14	14	13	11	11	10	10	10	10	10	10	10	10	11	11	11	11	11	10	10
TETONIA EXP STATION	SNOWFALL	-	-	-	-	-	-	-	-	-	-				-									-	-	-		-	-	-	
	SN ON GND	-	-	3	4	5		-	8	6	3	1	4	5	-	-		-	-	-				-			-	-	-	-	

SEE REFERENCE NOTES FOLLOWING STATION INDEX

STATION INDEX

STATION	INDEX NO.	DIVISION	COUNTY	DRAINAGE	LATITUDE	LONGITUDE	ELEVATION	OBSERVATION TIME AND TABLES				OBSERVER
								TEMP.	PRECIP.	EVAP.	SPECIAL (SEE NOTES)	
ABERDEEN EXP STATION	0010	09	BINGHAM	12	42 57	112 50	4405	8A	8A	8A	G	UNIVERSITY OF IDAHO
AFTERTHOUGHT MINE	0070	06	OWYHEE	12	43 00	116 42	7220				S	NATL WEATHER SERVICE
AMERICAN FALLS 1 SW	0227	09	POWER	12	42 47	112 52	4318	5P	5P			IDAHO POWER CO (PLANT)
ANDERSON DAM	0282	04	ELMORE	2	43 21	115 28	3882	6P	6P		C H	U S BUR RECLAMATION
ARBON 2 NW	0347	10	POWER	12	42 30	112 34	5170	6P	6P			MRS GENA NEWPORT
ARCO 3 SW	0375	09	BUTTE	6	43 36	113 20	5328	5P	5P			MRS DARRELL RICHARDS
ARROWROCK DAM	0448	04	ELMORE	2	43 36	115 55	3275	8A	8A	8A	H	U S BUR RECLAMATION
ASHTON	0470	09	FREMONT	12	44 04	111 27	5260	7A	7A		H	GEORGE S SADORUS
AVERY RANGER STA 2	0528	04	SHOSHONE	10	47 15	115 55	2390	4P	4P		H	U. S. FOREST SERVICE
BALD MOUNTAIN	0540	04	BLAINE	12	43 39	114 24	8700				C	U.S. FOREST SERVICE
BARBER FLAT GS	0589	04	BOISE	2	43 49	115 32	4130				S	NATL WEATHER SERVICE
BAYVIEW MODEL BASIN	0667	01	KOOTENAI	9	47 59	116 33	2075	8A	8A			U S NAVY
BENTON DAM	0789	01	BONNER	9	48 21	116 48	2640				C	U S FOREST SERVICE
BENTON SPRING	0792	01	BONNER	9	48 21	116 46	4900				S	USFS EXPERIMENTAL FOR
BLACKFOOT 2 SSW	0915	09	BINGHAM	12	43 10	112 21	4487	5P	5P		H	RADIO STATION KBLI
BLISS	1002	07	GOODING	12	42 57	115 00	3275	6P	6P			NORTH SIDE CANAL CO
BOISE 3 E	1016	05	ADA	2	43 37	116 08	3377				C	MILTON JOHNSTON
BOISE 7 N	1017	05	ADA	2	43 43	116 12	3885	8P	8P			EARL S OURADA
BOISE LUCKY PEAK DAM	1018	05	ADA	12	43 33	116 04	2840	8A	8A		C	CORPS OF ENGINEERS
BOISE WSO AP R	1022	05	ADA	12	43 34	116 13	2838	MID	MID		C HJ	NATL WEATHER SERVICE
BONANZA	1050	04	CUSTER	11	44 22	114 44	6420				S	NATIONAL WEATHER SERV
BONNERS FERRY 1 SW	1079	01	BOUNDARY	5	48 41	116 19	1860	7A	7A		C H	ARLO T GRUNERUD
BOSTETTER GS	1091	06	CASSIA	12	42 10	114 12	7500				S	SOIL CONSERVATION SERV
BROWNLEE DAM	1180	04	ADAMS	12	44 50	116 52	1844	8A	8A			IDAHO POWER COMPANY
BRUCE MEADOWS	1186	04	VALLEY	11	44 25	115 19	6390				S	U S FOREST SERVICE
BRUNEAU	1195	05	OWYHEE	12	42 53	115 48	2530	6P	6P			JUDY L. KING
BURLEY FACTORY	1298	07	CASSIA	12	42 33	113 48	4140				C	AMALGAMATED SUGAR CO
BURLEY FAA AP	1303	07	CASSIA	12	42 32	113 46	4146	MID	MID		H	FED AVIATION AGENCY
BURNT KNOB	1317	04	IDAHO	11	45 43	115 01	6400				S	U S FOREST SERVICE
CABINET GORGE	1363	01	BONNER	9	48 05	116 04	2257	5P	5P			WASH WATER POWER CO
CALDER	1370	04	SHOSHONE	10	47 16	116 11	2096				C	WILLIAM K. JONES
CALDWELL	1380	05	CANYON	2	43 40	116 41	2370	MID	5P			TWIN CITIES BRDCSTNG CO
CAMBRIDGE	1408	05	WASHINGTON	12	44 34	116 41	2650	6P	6P			STUART DOPF
CAMBRIDGE 2 NE	1410	05	WASHINGTON	12	44 35	116 38	2660				C	HOWARD C MARTI
CAREY 2 SSE	1472	07	BLAINE	12	43 17	113 56	4770				C	MRS MILLARD L. MEANEA
CASCADE 1 NW	1514	04	VALLEY	8	44 32	116 03	4896	4P	4P		C H	U S BUR RECLAMATION
CASTLEFORD 2 N	1551	07	TWIN FALLS	12	42 33	114 52	3825	5P	5P			MR EARL HEIDEL
CAYUSE CREEK	1577	04	CLEARWATER	3	46 40	115 04	3500				S	SOIL CONSERVATION SERV.
CENTERVILLE ARBAUGH RH	1636	04	BOISE	2	43 54	115 51	4300		6P		C H	MRS XINIA JONES
CHALLIS	1663	08	CUSTER	11	44 30	114 14	5175	8A	8A		C	U S FOREST SERVICE
CHILLY BARTON FLAT	1671	08	CUSTER	6	43 59	113 49	6260	5P	5P			JAMES E. DAYLEY
CLARKIA RANGER STATION	1831	04	SHOSHONE	10	47 01	116 15	2835				C	U S FOREST SERVICE
COBALT	1932	04	LEMHI	11	45 05	114 14	5010	5P	5P		H	MRS. ELSIE M. SCHMUCK
COEUR D'ALENE 1 E	1956	01	KOOTENAI	4	47 41	116 45	2158	3P	3P		C H	U S FOREST SERVICE
CONDA	2071	10	CARIBOU	12	42 43	111 33	6200	8A	8A			J R SIMPLOT CO
COTTONWOOD	2154	02	IDAHO	3	46 01	116 20	3410	6P	6P		H	INGRID MADER
COTTONWOOD 2 WSW	2159	02	IDAHO	3	46 02	116 23	3945				C	SABI FREI
COUNCIL	2187	05	ADAMS	12	44 44	116 26	2950	4P	4P		C H	U S FOREST SERVICE
CRATERS OF THE MOON NM	2260	09	BUTTE	6	43 28	113 34	5897	5P	5P		H	CRATERS OF THE MOON N M
DEADWOOD SUMMIT	2395	04	VALLEY	11	44 32	115 34	7000				S	NATL WEATHER SERVICE
DECEPTION CREEK	2422	04	KOOTENAI	4	47 44	116 29	3060				S	COEUR D'ALENE N F
DEER FLAT DAM	2444	05	CANYON	12	43 35	116 45	2510	5P	5P			CARL PADOUR
DIXIE	2575	04	IDAHO	11	45 33	115 28	5610	8A	8A			MRS ZILPHA L WENZEL
DORIS CREEK	2634	04	CLEARWATER	3	46 35	115 23	4750				S	U S FOREST SERVICE
DRIGGS	2676	10	TETON	12	43 44	111 07	6116	5P	5P			MRS EDITH STEVENS
DRY CREEK FLAT	2696	10	ONEIDA	1	42 15	112 06	6350				S	SOIL CONSERVATION SERV
DRY FORK SUMMIT	2700	09	BUTTE	6	43 35	113 41	7300				S	NATIONAL WEATHER SERV
DUBOIS EXP STATION	2707	09	CLARK	6	44 15	112 12	5452	5P	5P		C H	USDA AGRI RESEARCH SERV
DWORSHAK FISH HATCHERY	2845	03	CLEARWATER	3	46 30	116 18	995	8A	8A		C	DWORSHAK NATL FISH HAT
ELK CITY	2875	04	IDAHO	3	45 49	115 26	4058	8A	8A		H	CHERI ANN GOULD
ELK RIVER 1 S	2892	04	CLEARWATER	3	46 46	116 11	2918	8A	8A		C	RUSSELL ECK
EMIGRANT SUMMIT	2927	10	BEAR LAKE	1	42 22	111 34	7350				S	NATL WEATHER SERVICE
EMMETT 2 E	2942	05	GEM	2	43 52	116 28	2500	5P	5P			JUDITH HARPER
ENAVILLE 2	2971	04	SHOSHONE	4	47 34	116 15	2400				C	MRS HAROLD KUISTI
FAIRFIELD RANGER STA	3108	04	CAMAS	12	43 21	114 47	5065	5P	5P		H	U S FOREST SERVICE
FEATHERVILLE	3133	04	ELMORE	2	43 37	115 15	4550		5P		H	CECIL B MYERS
FENN RANGER STATION	3143	03	IDAHO	3	46 06	115 33	1585	8A	8A		C	SHEILA S WRIGHT
FLAT TOP MOUNTAIN	3252	06	OWYHEE	12	43 14	116 54	5800				S	WTMSTR-FRANK W ELFERING
FORT HALL INDIAN AGNCY	3297	09	BINGHAM	12	43 02	112 26	4460	5P	5P			FORT HALL IR PROJ

SEE REFERENCE NOTES FOLLOWING STATION INDEX

STATION INDEX

STATION	INDEX NO.	DIVISION	COUNTY	DRAINAGE †	LATITUDE	LONGITUDE	ELEVATION	OBSERVATION TIME AND TABLES				OBSERVER
								TEMP.	PRECIP.	EVAP.	SPECIAL (SEE NOTES)	
FORTY NINE MEADOWS	3314	04	SHOSHONE	3	47 06	115 53	4800				S	NATL WEATHER SERVICE
GALENA SUMMIT	3422	04	BLAINE	12	43 53	114 42	8800				S	US SOIL CON SERVICE
GARDEN VALLEY RS	3448	04	BOISE	8	44 04	115 55	3212	5P	5P			U S FOREST SERVICE
GIBBONSVILLE	3554	08	LEMHI	11	45 33	113 57	4480	5P	5P		H	DANIEL C AMES
GILMORE SUMMIT RANCH	3576	08	CUSTER	11	44 19	113 31	6580				S	NATL WEATHER SERVICE
GLENNS FERRY	3631	05	ELMORE	12	42 56	115 19	2510	8A	8A		H	THREE ISLAND STATE PARK
GOODING 1 S	3677	07	GOODING	12	42 55	114 42	3560				C	IDAHO ST DEPT-PUBLIC LD
GRACE	3732	10	CARIBOU	1	42 35	111 44	5550	5P	5P		C	UTAH PWR & LIGHT CO
GRANDJEAN	3736	04	BOISE	8	44 09	115 10	5130				S	U S FOREST SERVICE
GRAND VIEW 2 W	3760	05	OWYHEE	12	43 00	116 08	2400	6P	6P			MRS. ALMA MEYERS
GRANGEVILLE	3771	02	IDAHO	3	45 55	116 08	3355	10P	10P			WS OBSERVER
GRANGEVILLE 11 SE	3780	04	IDAHO	3	45 50	115 56	2250	5P	5P			MRS. AL SCHWARTZ
GRASMERE 8 S	3811	06	OWYHEE	12	42 16	115 53	5130				C	BILL TINDALL
GROUSE	3882	04	CUSTER	6	43 42	113 37	6100	5P	5P			LYNN KEELE
GUNNEL GUARD STATION	3902	10	CASSIA	12	42 06	113 12	5880				S	NATL WEATHER SERVICE
HAILEY RANGER STATION	3942	04	BLAINE	12	43 31	114 18	5328	8A	8A		H	U S FOREST SERVICE
HAMER 4 NW	3964	09	JEFFERSON	6	43 58	112 16	4791	5P	5P			U S F & W L SERVICE
HAZELTON	4140	07	JEROME	12	42 36	114 08	4060	5P	5P			NORTH SIDE CANAL CO
HEADQUARTERS	4150	04	CLEARWATER	3	46 38	115 48	3138	8A	8A			POTLATCH FORESTS INC
HENRY	4230	10	CARIBOU	12	42 54	111 29	6320	8A	8A		C H	MRS PERRY PETERSEN
HILL CITY	4268	04	CAMAS	12	43 18	115 03	5090	5P	5P			ELMER T BENNETT
HOLLISTER	4295	06	TWIN FALLS	12	42 21	114 34	4525	5P	5P			SALMON RIVER CANAL CO
IDAHO CITY	4442	04	BOISE	2	43 50	115 50	3965	5P	5P			FRED A PROFFER
IDAHO FALLS 2 ESE	4455	09	BONNEVILLE	12	43 29	112 01	4765	5P	5P			KID-TV STATION
IDAHO FALLS 16 SE	4456	10	BONNEVILLE	12	43 21	111 47	5850	8P	8P		C	GEORGE W MEYER
IDAHO FALLS FAA AP	4457	09	BONNEVILLE	12	43 31	112 04	4730	MID	MID		H	FED AVIATION AGENCY
IDAHO FALLS 46 W	4460	09	BUTTE	6	43 32	112 57	4938	MID	MID		C HJ	ARFRO
IDAHO FALLS 6 NW	4464	09	BONNEVILLE	12	43 35	112 06	4788				G	MR. GARY CLEVERLY
IDA VADA	4475	06	OWYHEE	12	42 01	115 20	5850				S	EUGENE H BOSCH
ISLAND PARK DAM	4598	10	FREMONT	12	44 25	111 24	6300	5P	5P	5P	H	U S BUR RECLAMATION
JEROME	4670	07	JEROME	12	42 44	114 31	3740	5P	5P			NORTH SIDE CANAL CO
JOHNSON GUARD STATION	4709	10	CARIBOU	12	42 43	111 12	6811				S	U S FOREST SERVICE
JORDAN VALLEY 41 S	4725	06	OWYHEE	13	42 24	117 02	5100				S	BILL ROSS
KAMIAH	4793	03	LEWIS	3	46 14	116 01	1212		8A			C RICHARD BOVEY
KELLOGG	4831	04	SHOSHONE	4	47 33	116 10	2320	8A	8A			WASHINGTON WATER PWR CO
KETCHUM R S	4845	04	BLAINE	12	43 41	114 21	5890	8A	8A		C H	U S FOREST SERVICE
KILGORE	4908	10	CLARK	6	44 24	111 53	6150	5P	5P		H	MRS ROY MC GOVERN
KOOSKIA	5011	03	IDAHO	3	46 09	115 59	1260	5P	5P			EDWARD T GILROY
KUNA 2 NNE	5038	05	ADA	12	43 31	116 24	2680	5P	5P			HARRY U GIBSON
KUNA 3 E	5043	05	ADA	12	43 29	116 21	2775				G	JAMES J. MC COY
LEADORE	5169	08	LEMHI	11	44 41	113 22	6000				C	DONALD B NOBLE
LEADORE 2	5177	08	LEMHI	11	44 41	113 21	5968	5P	5P			JACK WEIGAND
LEATHERMAN PASS	5184	08	CUSTER	6	44 06	113 45	9800				S	NATL WEATHER SERVICE
LEWISTON WSO AP R	5241	03	NEZ PERCE	3	46 23	117 01	1413	MID	MID		C HJ	NATL WEATHER SERVICE
LIFTON PUMPING STATION	5275	10	BEAR LAKE	1	42 07	111 18	5926	MID	MID	MID		UTAH PWR & LIGHT CO
LOLO PASS	5356	04	IDAHO	3	46 38	114 33	5199				S	U S FOREST SERVICE
LOWMAN	5414	04	BOISE	8	44 05	115 36	3950	5P	5P		H	DAVID J WEINER
LUNCH PEAK	5432	01	BONNER	9	48 22	116 12	6360				S	U S FOREST SERVICE
MACKAY RANGER STATION	5462	08	CUSTER	6	43 55	113 37	5897	5P	5P		C	U S FOREST SERVICE
MACKAY 4 NW	5466	08	CUSTER	6	43 57	113 40	6000	6P	6P	6P		BIG LOST IRRIGATION CO.
MALAD	5544	10	ONEIDA	1	42 12	112 16	4700	7P	7P		C	JACK FORBUSH
MALAD CITY	5559	10	ONEIDA	1	42 10	112 19	4467	5P	5P		H	MARGARET W JONES
MALTA 2 E	5563	09	CASSIA	12	42 18	113 17	4540	6P	6P			GEORGE STANTON
MALTA RANGER STATION R	5567	09	CASSIA	12	42 19	113 22	4510				C	U S FOREST SERVICE
MASSACRE ROCKS ST PK	5678	09	POWER	12	42 40	113 00	4230	6P	6P			MASSACRE ROCKS ST PARK
MAY 8 ENE	5680	08	LEMHI	6	44 39	113 45	6800				S	NATL WEATHER SERVICE
MAY	5685	08	LEMHI	11	44 36	113 55	5110	5P	5P			MRS NORMA HERRIN
MC CALL	5708	04	VALLEY	8	44 54	116 07	5025	4P	4P		C H	U S FOREST SERVICE
MIDDLE FORK LODGE	5897	04	CUSTER	11	44 43	115 01	4480	8A	8A			MIDDLE FORK LODGE
MILL CREEK SUMMIT	5950	04	CUSTER	11	44 28	114 30	8794				S	NATL WEATHER SERVICE
MINIDOKA 10 WNW	5972	07	MINIDOKA	12	42 47	113 40	4290	8A	8A			JACK LOTT
MINIDOKA DAM	5980	07	MINIDOKA	12	42 40	113 29	4210	5P	5P			NATL WILDLIFE REFUGE
MONTPELIER RANGER STA	6053	10	BEAR LAKE	1	42 19	111 18	5960	8A	8A		H	U S FOREST SERVICE
MOOSE CREEK	6082	04	LEMHI	11	45 39	113 58	6200				S	U S FOREST SERVICE
MOOSE CREEK RANGER STA	6087	04	IDAHO	3	46 08	114 55	2480				S	U S FOREST SERVICE
MOSCOW 5 NE	6148	02	LATAH	7	46 48	116 55	3000				C	UNIVERSITY OF IDAHO
MOSCOW-UNIV OF IDAHO	6152	02	LATAH	7	46 44	116 58	2660	5P	5P	5P	G	UNIVERSITY OF IDAHO
MOUNTAIN HOME	6174	05	ELMORE	12	43 09	115 43	3185	10A	10A		C	RADIO KFLI
MULLAN	6230	04	SHOSHONE	4	47 28	115 48	3319	10P	10P		C	BRUNO E AIRAS

SEE REFERENCE NOTES FOLLOWING STATION INDEX

STATION INDEX

IDAHO
JANUARY 1976

STATION	INDEX NO.	DIVISION	COUNTY	DRAINAGE #	LATITUDE	LONGITUDE	ELEVATION	OBSERVATION TIME AND TABLES				OBSERVER
								TEMP.	PRECIP.	EVAP.	SPECIAL (SEE NOTES)	
MULLAN PASS	6237	04	SHOSHONE	4	47 27	115 40	5963				S	NATL WEATHER SERVICE
NEW MEADOWS RANGER STA	6388	04	ADAMS	11	44 58	116 17	3870	8A	8A			U S FOREST SERVICE
NEZPERCE	6424	02	LEWIS	3	46 15	116 15	3145	7P	7P		H	FRED VOGEL JR
NEZ PERCE PASS	6430	04	IDAHO	3	45 43	114 30	6587				S	U S FOREST SERVICE
NORTH STAR RANCH	6493	04	IDAHO	3	45 55	114 50	2800	9A	9A			CAROLYN WOLFINBARGER
OAKLEY	6542	10	CASSIA	12	42 14	113 53	4600	6P	6P		H	ROBERT WHITTLE
OLA 4 S	6590	05	GEM	8	44 08	116 17	2990	5P	5P	C		MRS. DOROTHY F. BEAL
OROFINO	6681	03	CLEARWATER	3	46 29	116 15	1027	3P	3P			U S POSTAL DEPT.
PALISADES DAM	6764	10	BONNEVILLE	12	43 21	111 13	5385	5P	5P	5P	C	U S BUR RECLAMATION
PARMA EXPERIMENT STA	6844	05	CANYON	2	43 48	116 57	2215	8A	8A			U OF I EXPERIMENT STA
PAUL 1 ENE	6877	07	MINIDOKA	12	42 37	113 45	4210	8A	8A			AMALGAMATED SUGAR CO
PAYETTE	6891	05	PAYETTE	8	44 05	116 56	2150	5P	5P		H	ARTHUR MILLER
PICABO	7040	07	BLAINE	12	43 18	114 04	4875	8A	8A			NICK PURDY
PIERCE R	7046	04	CLEARWATER	3	46 30	115 48	3185	8A	8A	C	H	U S FOREST SERVICE
PLUMMER 3 WSW	7188	01	BENEWAH	4	47 19	116 57	2970			C		BENARD J. LA SARTE
POCATELLO WSO AP R	7211	09	POWER	12	42 55	112 36	4444	MID	MID	C	HJ	NATL WEATHER SERVICE
PORTHILL	7264	01	BOUNDARY	5	49 00	116 30	1775	7A	7A		H	U S IMMIGRATION SERVICE
PORTHILL 1 SW	7269	01	BOUNDARY	5	49 00	116 30	1700			C		MRS. KATHRYN M. TRACHT
POTLATCH 3 NNE	7301	02	LATAH	7	46 58	116 53	2600	6P	6P		H	CLIFFORD J. FRENCH
POWELL	7320	04	IDAHO	3	46 31	114 41	3632	7A	7A		H	IDAHO DEPT OF HWYS
PRAIRIE	7327	04	ELMORE	2	43 30	115 35	4780			C		CLYDE J. COOK
PRESTON SUGAR FACTORY	7353	10	FRANKLIN	1	42 04	111 51	4720	8A	8A			AMALGAMATED SUGAR CO
PRICHARD 4 N	7358	04	SHOSHONE	4	47 43	115 59	2485			C		U S FOREST SERVICE
PRIEST RIVER EXP STA	7386	01	BONNER	9	48 21	116 50	2380	5P	5P		H	U S FOREST SERVICE
PUTNAM MOUNTAIN	7465	10	BINGHAM	12	43 03	112 07	5667				S	FORT HALL IR PROJ
REED RANCH	7575	04	VALLEY	11	44 53	115 42	4100				S	U S FOREST SERVICE
REYNOLDS	7648	06	OWYHEE	12	43 12	116 45	3930	9A	9A		H	AGRI RESEARCH SERVICE
REYNOLDS MOUNTAIN	7652	06	OWYHEE	12	43 04	116 45	6800			C		AGRI RESEARCH SERVICE
RICHFIELD	7673	07	LINCOLN	12	43 04	114 09	4306	5P	5P		H	LESLIE F BUSHBY
RIGGINS	7706	03	IDAHO	11	45 25	116 18	1800	6P	6P			DAVID TATE
RIRIE 12 ESE	7727	10	BONNEVILLE	12	43 34	111 34	5520		5P			JOHN L JOLLEY
ST ANTHONY 1 WNW	8022	09	FREMONT	12	43 58	111 43	4950	9A	9A			STATE YOUTH TRNG CENTER
SAINT MARIES	8062	01	BENEWAH	10	47 19	116 34	2220	4P	4P			U S FOREST SERVICE
SALMON 1 N	8080	08	LEMHI	11	45 11	113 45	3970	5P	5P			RADIO STATION KSRA
SANDPOINT EXP STATION	8137	01	BONNER	9	48 17	116 34	2100	5P	5P	C	H	SANDPOINT BRANCH EXP ST
SAWTELLE PEAK	8158	10	FREMONT	12	44 32	111 25	7720				S	U S BUREAU RECLAMATION
SEVEN DEVILS G.S.	8282	04	IDAHO	11	45 21	116 31	7150				S	U.S. FOREST SERVICE
SHAKE CREEK RANGER STA	8303	04	ELMORE	2	43 37	115 10	4727				S	SOIL CONSERVATION SERV.
SHOSHONE 1 WNW	8380	07	LINCOLN	12	42 58	114 26	3950	4P	4P			STATE DIV OF HWYS
SHOUP	8395	04	LEMHI	11	45 22	114 18	3400	5P	5P			FRANK VARIN
SMITH CREEK	8509	01	BOUNDARY	5	48 57	116 36	3520				S	KANIKSU NATIONAL FOREST
SNOWBANK MOUNTAIN	8515	05	VALLEY	8	44 27	116 08	8280				S	NATL WEATHER SERVICE
SOLDIER CREEK ADM SITE	8548	04	CAMAS	12	43 29	114 49	5740				S	U S FOREST SERVICE
STANLEY	8676	04	CUSTER	11	44 13	114 56	6250	8A	8A			GEORGE S COLE
STIBNITE STORAGE	8748	04	VALLEY	11	44 58	115 20	6500				S	NATL WEATHER SERVICE
STREVELL	8786	10	CASSIA	12	42 01	113 17	5290	5P	5P			WS OBSERVER
SUBLETT GUARD STATION	8802	10	POWER	12	42 22	112 58	5800				S	U S FOREST SERVICE
SUGAR	8818	09	MADISON	12	43 53	111 45	4890	5P	5P			GORDON E. JOHNSON
SWAN FALLS POWER HOUSE	8928	05	ADA	12	43 15	116 23	2325	5P	5P			IDAHO POWER COMPANY
SWAN VALLEY	8937	10	BONNEVILLE	12	43 27	111 20	5270	5P	5P		H	C.V. CAMPBELL
TAYLOR RANCH	9000	04	VALLEY	11	45 06	114 51	3835	8A	8A			UNIVERSITY OF IDAHO
TENSED	9029	01	BENEWAH	4	47 10	116 55	2550	6P	6P			REV ERIC A FISCHER
TETONIA EXP STATION	9065	10	TETON	12	43 51	111 16	6170	5P	5P	C	H	U OF I EXPERIMENT STA
THREE CREEK	9119	06	OWYHEE	12	42 05	115 15	5460	5P	5P	C	H	PAULA BRACKETT
TWIN FALLS 3 SE	9299	07	TWIN FALLS	12	42 32	114 25	3765	8A	8A			AMALGAMATED SUGAR CO
TWIN FALLS WSO	9303	07	TWIN FALLS	12	42 33	114 21	3960	8A	8A	8A	G	NATL WEATHER SERVICE
WALLACE WOODLAND PARK	9498	04	SHOSHONE	4	47 30	115 53	2935	8A	8A			MRS. MARIAN L. DANCER
WARREN	9560	04	IDAHO	11	45 16	115 40	5907	5P	5P		H	JACK W PICKELL
WEBER CREEK	9626	10	CLARK	6	44 23	112 40	6700				S	SOIL CONSERVATION SERV
WEISER 2 SE	9638	05	WASHINGTON	12	44 14	116 57	2103	5P	5P			RADIO KWEI
WET CREEK SUMMIT	9730	08	CUSTER	6	44 02	113 28	7600				S	NATL WEATHER SERVICE
WILLOW FLAT	9830	10	FRANKLIN	1	42 09	111 38	6100				S	US SOIL CON SERVICE
WINCHESTER 1 SW	9846	02	LEWIS	3	46 13	116 38	4180	6P	6P			HARVEY S. HUMPHREY
YELLOW PINE 7 S	9951	04	VALLEY	11	44 51	115 31	5100	8A	8A		C	MRS EMMA R COX

SEE REFERENCE NOTES FOLLOWING STATION INDEX

REFERENCE NOTES

Additional information regarding the climate of this State may be obtained by writing to the National Climatic Center, Federal Building, Asheville, N.C. 28801, or to any Weather Service Office near you. Additional precipitation data are contained in the "HOURLY PRECIPITATION DATA" for this State.

DIMENSIONAL UNITS: Unless otherwise indicated, dimensional units used in this bulletin are: Temperature in °F, precipitation and evaporation in inches and wind movement in miles. Monthly degree day totals are the sums of the negative departures of average daily temperatures from 65°F. In "Supplemental Data" table directions entered in figures are tens of degrees. Resultant wind is the vector sum of wind directions and speeds divided by the number of observations.

OBSERVATION TIME: The Station Index shows observation times in local standard time. During the summer months some observers take the observations on daylight saving time. Snow on ground in the "Snowfall and Snow on Ground" table is at observation time for all except National Weather Service Offices and FAA stations. For these stations snow on ground values are at 4:00 a.m., P.s.t. and 5:00 a.m., m.s.t., except Idaho Falls 46 W, which is 8:00 a.m., m.s.t. Data in the "Extremes" table, "Daily Precipitation" table, "Daily Temperature" table, "Evaporation and Wind" table, and snowfall in the "Snowfall and Snow on Ground" table, when published, are for the 24 hours ending at time of observation.

EVAPORATION is measured in the standard Weather Service-type pan of 4-foot diameter unless otherwise noted below in the Evaporation and Wind table. Max and Min values in the Evaporation and Wind table are extremes of temperature of water in pan as recorded during 24 hours ending at time of observation. Wind is the total wind movement in miles over the evaporation pan as determined by a continuous anemometer recorder located 6-8 inches above the pan.

WATER EQUIVALENT values published in the "Snowfall and Snow on Ground" table are the water equivalent of snow, sleet, or ice on the ground. Samples for obtaining measurements are taken from different points for successive observations; consequently, occasional drifting and other causes of local variability in the snowpack may result in apparent inconsistencies in the record. Time of observation 10:00 a.m., P.s.t.

SNOWFALL: Entries of snowfall in the "Monthly Summarized Data" table, the "Snowfall and Snow on Ground" table, and in the "Seasonal Snowfall" table, include snow and sleet. Entries of snow on ground include snow, sleet, and ice.

NORMALS for all stations are climatological standard normals based on the period 1941-1970.

DIVISIONS, as used in this publication, became effective with data for January 1957.

STATION NAMES: Figures and letters following the station name, such as 12 SSW, indicate distance in miles and direction from the post office.

SEASONAL TABLES: Monthly and seasonal snowfall and heating degree days for the 12 months ending with the preceding June data will be carried in the July issue of this bulletin.

EVAPORATION AND WIND TABLE:	Lifton Pumping Station	: Pan is of stainless steel.
DAILY SOIL TEMPERATURES TABLE:	Aberdeen Exp Station	: Delco loam, bare soil, non-irrigated. Slope 1 percent to SSE. Max and min for 24 hours ending at 8 a.m. Palmer dial soil thermometer.
	Idaho Falls 6 NW	: Pancheri silt loam, bare ground, gravel covered, non-irrigated. Slope 1 percent to NE. Max and min for 24 hours ending at 8 a.m. Palmer dial soil thermometer.
	Kuna 3 E	: Elijah silt loam, eroded, clipped bluegrass sod cover, irrigated. Max and min for 24 hours ending at 6 p.m. Palmer dial soil thermometer.
	Moscow - Univ of Idaho	: Soil - (unnamed) silt loam, wheatgrass, sprinkled. Slope 2 percent to E. Max and min for 24 hours ending at 5 p.m. Bristow recording soil thermometers.
	Twin Falls WSO	: Portneuf silt loam, bluegrass covered, nonirrigated. Slope 1 percent to N. Max and min for 24 hours ending at 8 a.m. 4-inch thermometer - Taylor recording. Other depths - Palmer dial soil thermometer.

LATE REPORTS AND CORRECTIONS will be carried only in the June and December issues of this bulletin.

INTERPOLATED VALUES for monthly precipitation totals may be found in the annual issue of this publication.

IN THE DATA TABLES THE SYMBOLS AND LETTERS WHEN USED INDICATE THE FOLLOWING:

- \- No record in the "Supplemental Data" table, "Daily Precipitation" table, "Evaporation and Wind" table, "Snowfall and Snow on Ground" table, "Daily Soil Temperatures" table, and the Station Index.

  No record in the "Monthly Summarized Data" table and the "Daily Temperature" table is indicated by no entry.

+ And also on an earlier date or dates.

++ Higbest observed one minute windspeed. This station is not equipped with an instrument to measure fastest mile data.

* Amount included in following measurement, time distribution unknown.

‡ Extreme occurred at station with incomplete data which may have been exceeded.

// Gage is equipped with a windshield.

B Adjusted to a full month.

D Water equivalent of snowfall wholly or partly estimated, using a ratio of 1 inch water equivalent to every 10 inches of new snowfall.

E Amount is partially estimated.

M One or more days of record missing; if average value is entered, less than 10 days record is missing. See "Daily Temperature" table for detailed daily record. Degree day data, if carried for this station, have been adjusted to represent the value for a full month.

R Amounts from recording gage. (These amounts are essentially accurate but may vary slightly from the amounts to be published later in Hourly Precipitation Data.)

T Trace, an amount too small to measure.

V Includes total for previous month.

IN THE STATION INDEX THE SYMBOLS AND LETTERS WHEN USED INDICATE THE FOLLOWING:

AR This entry in time of observation column in Station Index means after rain

C Recording Rain Gage Station. Hourly precipitation values are processed for special purposes, and are published later in the "Hourly Precipitation Data" bulletin. If daily amounts are published in "Climatological Data" bulletin they are from a separate non-recording gage, except where indicated by reference 'R'. Such amounts may differ from amounts published from the recording gage in the "Hourly Precipitation Data" bulletin.

G "Soil Temperature" table.

H "Snowfall and Snow on Ground" table. Omission of data in any month indicates no snowfall and/or snow on ground in that month.

J "Supplemental Data" table.

SS This entry in time of observation column in Station Index means observation made near sunset.

VAR This entry in time of observation column in Station Index means variable.

\# Thermometers are generally exposed in a shelter located a few feet above sod-covered ground; however, this reference indicates that the thermometers are exposed in a shelter located on the roof of a building.

‡ DRAINAGE CODE: 1-BEAR 2-BOISE 3-CLEARWATER 4-COEUR D'ALENE 5-KOOTENAI 6-LOST 7-PALOUSE 8-PAYETTE 9-PEND OREILLE 10-ST. JOE 11-SALMON 12-SNAKE 13-OWYHEE

Stations appearing in the tables with no data were either missing or received too late to be included in this issue.

General weather conditions in the U.S. for each month are described in the CLIMATOLOGICAL DATA NATIONAL SUMMARY and STORM DATA.

Information concerning the history of changes in locations, elevations, exposure, etc., of substations through 1955 may be found in the publication "Substation History" for this State, price 40 cents. Similar information for regular National Weather Service Offices may be found in the latest annual issue of Local Climatological Data, price 20 cents. These publications may be obtained from the National Climatic Center at the address shown above.

Subscription Price: $5.10 a year for each section including annual summary; $5.55 additional for foreign mailing; 40¢ single copy; 30¢ annual summary. Make checks payable to Department of Commerce, NOAA; send payments and orders to: National Climatic Center, Federal Building, Asheville, N. C. 28801. Attn: Publications.

USCOMM-NOAA-ASHEVILLE, N.C. 3/8/76-1010

IDAHO
STATUTE MILES
0 10 20 30 40 50
120TH MERIDIAN TIME ZONE
105TH MERIDIAN TIME ZONE
STATION LEGEND
Soil Temperatures
Precipitation only
Precipitation, storage
Precipitation and Temperature
Precipitation, Temperature and Evaporation
Type of gage
Non-recording
Recording
Both types
Double circle combinations indicate the availability of more detailed meteorological data
ALBERS EQUAL AREA PROJECTION
STANDARD PARALLELS AT 29 1/2° AND 45 1/2°
PANHANDLE
NORTH CENTRAL
NORTH CENTRAL PRAIRIES
CENTRAL CANYONS
CENTRAL MOUNTAINS
NORTHEASTERN VALLEYS
SOUTH WESTERN VALLEYS
UPPER SNAKE RIVER PLAINS
EASTERN HIGHLANDS
CENTRAL PLAINS
SOUTHWESTERN HIGHLANDS
120TH
105TH
105 TH
120 TH
Eureka RS
Troy
Libby 1 NE RS
Heron 2 NW
Libby 32 SSE
Bayview Model Basin
Trout Creek RS
Thompson Falls PH
St Regis RS
Superior
Alberton
Missoula WSO AP
Lolo Hot Spgs 2 NE
Lolo Pass
Powell
Stevensville
Hamilton
Darby
Moose Creek RS
North Star Ranch
Grangeville 11 SE
Wisdom
Dixie
Warren
Cobalt
Dillon WMCE
Grant
Yellowstone Park
Leadore
Lima
Lakeview
Kilgore
Island Park Dam
Lake Yellowstone
Dubois Exp Sta
Challis
Gilmore Summit Rch
Ashton
Hamer 4 NW
Sugar
Tetonia Exp Sta
Moran 5 WNW
Alta 1 NNW
Driggs
Moose
Jackson
Idaho Falls FAA AP
Idaho Falls 2 ESE
Idaho Falls 16 SE
Swan Valley
Palisades Dam
Bondurant 3 NW
Craters of the Moon NM
Blackfoot 2 SSW
Fort Hall Indian Agcy
Putnam Mt
Henry
Aberdeen Exp Sta
American Falls 1 SW
Conda
Afton
Minidoka Dam
Burley Factory
Burley FAA AP
Arbon 2 NW
Grace
Malta RS
Sublett Guard Sta
Emigrant Summit
Border 3 N
Malad
Malad City
Lifton Pumping Sta
Willow Flat
Preston Sugar Factory
Lewiston
Richmond
Laketown
Sage 4 NNW
Garland
Logan USU Exp Sta
Logan Utah State Univ
Strevell
Snowville
Park Valley
Gunnel Guard Sta
Oakley
Hollister
Three Creek
Contact
Twin Falls WSO
Shoshone 1 WNW
Gooding
Richfield
Jerome
Hazelton
Grangeville
Fenn Ranger Sta
Kamiah
Kooskia
Orofino
Winchester 1 SE
Glenns Ferry
Bruneau
Fairfield RS
Hailey RS
Trinity Lake GS
Shake Creek RS
Vienna Mine
Galena Summit
Jackson Peak
Mackay RS
Grouse
Richland
Baker FAA AP
Huntington
Enterprise
Spokane
Newport
Colfax 1 NW
Wallace Woodland Park
Mullan Pass
Clarkia Ranger Sta
USDC NOAA ASHEVILLE, N. C.

U.S. DEPARTMENT OF COMMERCE
NATIONAL CLIMATIC CENTER
FEDERAL BUILDING
ASHEVILLE, N.C. 28801

POSTAGE AND FEES PAID
U.S. DEPARTMENT OF COMMERCE
COM 210

THIRD CLAS

FEBRUARY 1976 VOLUME 79 NUMBER 2

Climatological Data

IDAHO

TEMPERATURE AND PRECIPITATION EXTREMES

HIGHEST TEMPERATURE:	GRAND VIEW 2 W	70	DATE 26
LOWEST TEMPERATURE:	WARREN	-28	DATE 05
GREATEST TOTAL PRECIPITATION:	WALLACE WOODLAND PARK	5.56	
LEAST TOTAL PRECIPITATION:	MAY	.12	
GREATEST 1 DAY PRECIPITATION:	COUNCIL	1.78	DATE 16
GREATEST TOTAL SNOWFALL:	MULLAN	49.5	
GREATEST DEPTH OF SNOW OR ICE:	ISLAND PARK DAM	72	DATE 18

SUPPLEMENTAL DATA

	WIND (SPEED - M.P.H.)						RELATIVE HUMIDITY AVERAGES-PERCENT STANDARD OF TIME MOUNTAIN				NUMBER OF DAYS WITH PRECIPITATION							PERCENT OF POSSIBLE SUNSHINE	AVERAGE SKY COVER SUNRISE TO SUNSET
	RESULTANT DIRECTION	RESULTANT SPEED	AVERAGE	FASTEST MILE	DIRECTION OF FASTEST MILE	DATE OF FASTEST MILE	05	11	17	23	TRACE	.01-.09	.10-.49	.50-.99	1.00-1.99	2.00 AND OVER	TOTAL		
BOISE WSO AP	14	2.0	9.4	42	NW	16	76	64	53	71	10	4	4	0	0	0	18	55	7.7
LEWISTON WSO AP	-	-	-	54 %	-	16	72	62	54	-	5	5	3	0	0	0	13	-	8.2
POCATELLO WSO AP	21	4.4	10.7	35	SW	18+	74	68	62	70	6	4	5	0	0	0	15	61	6.9
% PEAK GUST																			

CLEMSON UNIVERSITY LIBRARY
MAY 3 1976

I CERTIFY THAT THIS IS AN OFFICIAL PUBLICATION OF THE NATIONAL OCEANIC AND ATMOSPHERIC ADMINISTRATION AND IS COMPILED FROM RECORDS ON FILE AT THE NATIONAL CLIMATIC CENTER, ASHEVILLE, NORTH CAROLINA 28801.

Thomas D. Potter
DIRECTOR
NATIONAL CLIMATIC CENTER

noaa NATIONAL OCEANIC AND ATMOSPHERIC ADMINISTRATION / ENVIRONMENTAL DATA SERVICE / NATIONAL CLIMATIC CENTER ASHEVILLE, N.C.

MONTHLY SUMMARIZED STATION AND DIVISIONAL DATA

IDAHO
FEBRUARY 1976

STATION	TEMPERATURE													PRECIPITATION								
										NO. OF DAYS										NO. OF DAYS		
										MAX.		MIN.										
	AVERAGE MAXIMUM	AVERAGE MINIMUM	AVERAGE	DEPARTURE FROM NORMAL	HIGHEST	DATE	LOWEST	DATE	DEGREE DAYS	32° OR ABOVE	32° OR BELOW	32° OR BELOW	0° OR BELOW	TOTAL	DEPARTURE FROM NORMAL	GREATEST DAY	DATE	SNOW, SLEET TOTAL	SNOW, SLEET MAX. DEPTH ON GROUND	SNOW, SLEET DATE	.10 OR MORE	.50 OR MORE	1.00 OR MORE
PANHANDLE 01																						
BAYVIEW MODEL BASIN	38.5	24.4	31.5		50	9	2	5	966	0	5	24	0			.73	14					
BONNERS FERRY 1 SW	38.6	25.8	32.2	1.1	50	22	4	5	944	0	5	25	0	2.85	.72	.66	25	13.0	8	28+	8	1	0
CABINET GORGE	38.1	24.6	31.4		49	22	- 2	5	970	0	2	28	1	5.45		1.01	12	28.0	18	29	13	5	1
COEUR D'ALENE 1 E	41.7	26.6	34.2	1.2	51	23+	M	5	885	0	1	24	0	3.82	1.40	1.12	16	9.8	M	19+	9	2	1
PORTHILL	38.3	22.4	30.4	.9	49	22	0	5	998	0	5	28	1	2.07	.50	.56	24	8.0	7	28+	7	1	0
PRIEST RIVER EXP STA	35.1	22.4	28.M	- .5	44	22	- 7	5	1046	0	M	29	2	M.50	1.42	.81	25	28.8	30	29	11	3	0
SAINT MARIES	41.1	24.6	32.9	- .8	52	22	- 2	5	926	0	1	28	1	3.72	.75	.75	16		4	15	9	1	M
SANDPOINT EXP STATION	37.5	25.5	31.5	.3	45	22+	3	5	966	0	2	22	0	5.24	2.01	1.00	12	25.0	14	29+	12	4	1
TENSED	40.1	25.0	32.6		50	23+	2	5	934	0	2	24	0	3.01		.75	15	13.0			8	2	0
DIVISION			31.7	.3										3.83	1.24			17.9					
NORTH CENTRAL PRAIRIES 02																						
COTTONWOOD	38.5	23.0	30.M		49	27	- 2	5	985	0	3	28	1	1.11		.35	26				4	0	0
GRANGEVILLE	41.2	23.0	32.1	- .7	53	22	- 2	5	946	0	4	25	1	1.68	.40	.46	26	10.0	5	26	4	0	0
MOSCOW-UNIV OF IDAHO	39.6	24.0	31.8	- 2.3	47	12	5	5	956	0	3	28	0	2.73	.67	.68	16	18.5	6	26	7	2	0
NEZPERCE	39.5	25.1	32.3	.2	50	27+	2	5	941	0	3	26	0	.95	- .42	.19	26	7.5	1	28+	4	0	0
POTLATCH 3 NNE	39.3	27.1	33.2	- 1.1	47	27+	12	5	915	0	2	21	0	2.30	.01	.56	16	15.8			7	1	0
WINCHESTER 1 SW	37.6	20.4	29.0		53	2+	- 6	5	1037	0	5	27	1	2.25		.45	26	20.0	8	26	7	0	0
DIVISION			31.5	- 1.2										1.84	.19			14.4					
NORTH CENTRAL CANYONS 03																						
DWORSHAK FISH HATCHERY	45.0M	27.5M	36.3M		58	28	9	5	825	0	2	20	0	2.43		.58	16				1	0	
FENN RANGER STATION	42.5	25.6	34.1	- 1.2	53	25	4	5	893	0	3	27	0	4.27	1.01	.87	14	4.5	11	2+	10	M	0
MOOSKIA	46.0	21.6	33.8	- 3.4	61	27	1	6	897	0	1	29	0	1.88	.28	.45	26	T	0		6	0	0
LEWISTON WSO AP //R	45.9	30.0	38.0	- .1	60	27	9	5	774	0	2	13	0	.71	- .14	.22	26	T	T	26	3	0	0
OROFINO	46.0	26.6	36.3	- 1.6	58	28	8	6+	825	0	2	20	0	2.60	.31	.57	16	.0	0		11	1	0
RIGGINS	48.1	24.0	36.1	- 3.9	63	19	M	7+	835	0	5	26	0	1.29	.20	.40	26	1.5	0		6	0	0
DIVISION			35.8	- 2.2										2.20	.47			1.2					
CENTRAL MOUNTAINS 04																						
ANDERSON DAM	39.9	21.0	30.5	- .1	53	26	2	6	994	0	2	26	0	2.99	.61	1.33	16	25.0	31	23+	7	2	1
ARROWROCK DAM	36.8	18.8	27.8	- 3.8	56	27	1	7+	1070	0	8	28	0	1.73	- .64	.79	17	11.0	17	22+	3	1	0
AVERY RANGER STA 2	35.5	22.3	28.9	- 4.0	43	27+	- 1	5	1040	0	5	29	1	4.78	1.61	1.02	12	10.5	29	29+	12	2	1
BROWNLEE DAM	43.7	23.1	33.4		63	27	7	5	909	0	5	25	0	1.59		.47	14	.6	M	3+	4	0	0
CASCADE 1 NW	36.6	14.7	25.7	.9	48	13	-12	6	1134	0	6	29	5	1.63	- .57	.42	16	23.0	20	20+	6	0	0
COBALT	36.8	9.0	22.9		51	23	-20	5	1212	0	5	29	5	1.61		.38	26	17.8	23	29+	6	0	0
DIXIE	34.2	3.0	18.6		48	2	-27	6+	1337	0	11	29	12	3.40		.68	18	41.0	64	18	11	3	0
ELK CITY	39.0	10.4	24.7		52	23	-22	5	1164	0	3	29	7	2.62		.56	27	24.0	32	27	8	2	0
ELK RIVER 1 S	39.0	18.6	28.M		45	24+	-12	6+	1044	0	2	29	3	M.98		.81	12	24.5	49	20	11	M	0
FAIRFIELD RANGER STA	34.0	7.6	20.8		45	26	-19	6	1276	0	12	29	8	2.90		1.06	16	25.0	31	21+	7	2	1
GARDEN VALLEY RS	39.3	17.2	28.3	- 2.8	52	26	- 8	6	1059	0	6	27	M	1.84	- .83								
GRANGEVILLE 11 SE	45.8	26.4	36.1		59	22	5	5	832	0	1	22	0	2.54		.56	27	1.0	T	29+	8	2	0
GROUSE	34.6	6.8	20.7		44	26+	-24	5	1281	0	10	28	8	1.32	.45	.35	29+	24.0	16	29	4	0	0
HAILEY RANGER STATION	37.2M	13.8M	25.5M	1.1	45	25	- 8	6	1137	0	4	28	2	2.74	.94			31.5					0
HEADQUARTERS	36.3	16.0	26.2		47	23	-12	5	1120	0	7	29	4	4.42		.70	16	18.5	35	29+	11	5	0
HILL CITY	33.1	6.3	19.7	- 1.5	43	28+	-21	6	1308	0	13	29	10	1.90	.23	.65	19	28.0	28	20+	4	1	0
IDAHO CITY	40.0	15.3	27.7	- .7	50	13	-12	6+	1075	0	2	27	4	2.40	- .54	1.04	16	18.0	36	20+	6	1	1
KELLOGG	40.9	26.1	33.5		54	23	6	6+	907	0	2	22	0	3.55		.44	13	7.0	3	15	12	0	0
KETCHUM R S	38.2M	7.1M	22.7M		47	1	- 9	5	1221	0	5		5	D 1.91		.46	17	27.0	26	19	7	0	0
LOWMAN	39.9	16.6	28.3		55	13	- 9	6	1057	0	3	29	3	2.82		.72	16	27.5	33	19	11	1	0
MC CALL	36.7	12.6	24.7	1.0	45	27+	-12	6	1164	0	M	29	5	2.87	.06	1.02	16	35.0	48	18	8	2	1
MIDDLE FORK LODGE																							
MULLAN	37.4	22.6	30.0		48	22	1	5	1010	0	M	29	0	4.84		.87	16	49.5	37	28	12	1	0
NEW MEADOWS RANGER STA	34.8	5.0	19.9	- 5.0	48	28	-23	7	1300	0	6	28	13	2.72	.29	.85	16	25.5	40	20+	7	2	0
NORTH STAR RANCH	40.6	19.6	30.1		49	28+	- 4	6+	1006	0	3	29	3	1.71		.28	14	3.5	6	21+	9	0	0
PIERCE //R	M	M	M		36	25	-10	5		0		29											
POWELL	36.1	15.6	25.9		43	23+	-16	6	1128	0	3	29	3	5.03		.91	17	44.5	55	27	13	4	0
SHOUP	36.3	16.9	26.6		50	24	- 7	6	1107	0	7	28	3	1.14		.27	14	10.0	22	18	5	0	0
STANLEY																							
TAYLOR RANCH	M	M	M				- 7	5		0		29											0
WALLACE WOODLAND PARK	37.7	22.0	29.9	- .7	47	23	- 2	6+	1010	0	2	26	2	5.56	2.12	.78	12	27.8	18	20+	13	6	0
WARREN	36.8	6.5	21.7		49	2	-28	5	1251	0	2	29	9	D 2.90		.78	26	33.5	52	29+	7	2	0
YELLOW PINE 7 S	37.3	7.6	22.5		48	23+	-19	6+	1227	0	7	29	8	3.67		.77	26	33.3	36	26+	9	2	0
DIVISION			26.3	.0										2.90	.04			23.1					
SOUTHWESTERN VALLEYS 05																						
BOISE 7 N	39.3	23.9	31.6		56	26	0	5	961	0	7	24	1	1.74		.75	16	19.8	3	29+	6	1	0
BOISE LUCKY PEAK DAM	42.8	25.4	34.1		62	26	7	7+	887	0	5	22	0	1.39		.90	15				3	1	0
BOISE WSO AP //R	42.0	26.3	34.2	- 1.3	62	26	3	5	886	0	6	21	0	1.31	.15	.40	16	6.7	1	7+	4	0	0

SEE REFERENCE NOTES FOLLOWING STATION INDEX

MONTHLY SUMMARIZED STATION AND DIVISIONAL DATA

IDAHO
FEBRUARY 1976

STATION	TEMPERATURE											PRECIPITATION								
									NO. OF DAYS							SNOW, SLEET			NO. OF DAYS	
									MAX.		MIN.									
	AVERAGE MAXIMUM	AVERAGE MINIMUM	AVERAGE	DEPARTURE FROM NORMAL	HIGHEST	DATE	LOWEST	DATE	DEGREE DAYS	32° OR BELOW	0° OR BELOW	TOTAL	DEPARTURE FROM NORMAL	GREATEST DAY	DATE	TOTAL	MAX. DEPTH ON GROUND	DATE	.10 OR MORE	.50 OR MORE	1.00 OR MORE
BRUNEAU	45.7	25.8	35.8		66	26	9	7	841	0	3	22	0	.98		.44	29			0	0
CALDWELL	45.9	26.4	36.2	- .1	66	26	8	6	830	0	5	20	0	1.24	.10	.49	16	3.5	1	29	5	0	0
CAMBRIDGE	33.4M	12.6M	23.0M	- 6.1	51	25	-16	6	1210	0	14	28	5	2.35	.03	1.12	16				5	1	1
COUNCIL	35.7	16.7	26.2	- 4.3	50	26	-14	6	1120	0	10	26	2	3.64	.71	1.78	16	14.0	22	21+	5	4	1
DEER FLAT DAM	45.0	26.8	35.9	.1	64	27+	6	6	835	0	M	17	0	1.12	.21	.30	19	4.0	3	19	5	0	0
EMMETT 2 E	44.9	26.2	35.6	- .7	63	26	5	6	849	0	5	21	0	2.24	.88	1.60	16	2.0	1	19	3	1	1
GLENNS FERRY	43.3	22.8	33.1	- 3.4	57	12	2	7+	920	0	3	27	0	1.45	.49	.60	16	5.5	4	16	5	1	0
GRAND VIEW 2 W	47.4	22.1	34.8	- 2.0	70	26	2	5	868	0	3	26	0	.73	.17	.30	29	3.0	3	29	3	0	0
KUNA 2 NNE	43.9	23.6	33.M	- 1.7	64	26	3	6	901	0	6	23	0	1.09	.21	.45	16	7.5	2	19	4	0	0
MOUNTAIN HOME	41.5	24.7	33.1	- 1.5	61	26	5	6	917	0	3	24	0	1.42	.58	.33	19				6	0	0
OLA 4 S	39.7	17.6	28.7		52	26	- 2	7	1047	0	7	28	1	1.69		.90	16	1.0	12	22+	M	1	0
PARMA EXPERIMENT STA	39.6	21.1	30.4	- 4.7	62	27	[illegible]	6	999	0	[illegible]	27	1	1.10	.10	.40	16	3.0	3	11+	3	0	[illegible]
PAYETTE	41.0	20.9	31.0	- 4.0	64	26	- 8	5	980	[illegible]	[illegible]	21	M	1.36	.21	.64	16		7	10+	3	1	0
SWAN FALLS POWER HOUSE	47.3	28.9	38.1	- .9	68	26	10	6	773	[illegible]	3	17	[illegible]	.66	.11	.35	19	2.5	2	29	3	0	0
WEISER 2 SE	40.9	19.3	30.1	- 4.4	59	26	-10	6	1005	[illegible]	6	25	3										
DIVISION			32.5	- 2.5										1.50	.24			6.0					
■ ■ ■ SOUTHWESTERN HIGHLANDS 06																							
HOLLISTER	41.9M	22.0M	32.0M	- .5	59	26	- 4	6	955	0	3	28	1	.85	.12	.36	29				3	0	0
REYNOLDS	41.3	22.0	31.7		56	13	[illegible]	6	961	0	3	24	1	1.05		.30	29	3.0	2	29	M	0	0
THREE CREEK	42.8M	17.7M	30.3M	.5	56	1	-12	6	1000	0	3	29	1					12.5	4	19+		0	0
DIVISION			31.3	.0										.95	.18			7.8					
■ ■ ■ CENTRAL PLAINS 07																							
BLISS	39.9	21.9	30.9	- 2.9	58	26	- 5	6	981	0	4	25	1	1.51	.67	.40	29+	15.0	7	16	4	0	0
BURLEY FAA AP	41.8	21.3	31.6	- .3	58	27+	2	6	962	0	3	28	0	1.26	.46	.35	29	8.0	2	29+	6	0	0
CASTLEFORD 2 N	40.6	22.0	31.3		56	26	- 6	[illegible]	972	0	3	27	1	1.72		.53	29	14.8	3	29+	7	1	0
HAZELTON	39.9	18.4	29.2	- 3.7	55	26	- 8	6	1034	0	2	28	2	1.47	.59	.48	29		6	5+	M	0	0
JEROME	38.9	18.6	28.8	- 3.9	59	26	-10	[illegible]	1044	0	4	28	2	1.83	.87	.70	17		5	M	5	1	0
MINIDOKA 10 WNW	35.8	13.6	24.7		47	27	- 7	6	1162	0	5	29	3	.87		.36	29	11.4	5	29	3	0	0
MINIDOKA DAM	38.2	19.6	28.9		55	26	0	6	1039	0	5	28	1	1.50		.50	16	11.5	4	29+	4	1	0
PAUL 1 ENE	37.9	16.3	27.1	- 3.9	57	27	- 3	6	1093	0	5	29	1	.79	.00	.40	29		6	29	3	0	0
PICABO	33.3	7.0M	20.2M		47	27	-18	7+	1295	0	9	29	8	2.06		.56	17	25.0	18	19	7	1	[illegible]
RICHFIELD	34.8	12.6	23.7	- 2.9	47	26	-16	6	1189	0	8	29	6	2.10	1.00	.49	16	20.3	17	21+	6	0	0
SHOSHONE 1 WNW	39.1	15.9	27.5	- 2.4	53	26	-10	6	1080	0	3	29	1	2.08	.98	.66	29				6	1	0
TWIN FALLS 3 SE	40.7	21.4	31.1	- 2.4	58	27	- 5	6	979	0	4	25	2	1.50	.77	.67	17				5	1	[illegible]
TWIN FALLS WSO	38.4	20.8	29.6		56	27	- 4	6	1020	0	[illegible]	26	1	1.29		.32	29	14.6	5	29	M	0	0
DIVISION			28.0	- 3.6										1.54	.69			15.1					
■ ■ ■ NORTHEASTERN VALLEYS 08																							
CHALLIS	35.9	11.4	23.7	- 3.0	50	12	-11	7+	1192	0	7	29	4	.73	- .37	.25	27	4.3			M	0	0
CHILLY BARTON FLAT	35.3	7.9	21.6	2.7	47	1	-15	5	1252	0	8	29	8	.15	- .20	.06	18+				0	0	[illegible]
GIBBONSVILLE	35.1	9.7	22.4		47	24	-19	6	1229	0	7	29	5	.81		.27	14	8.0	52	22+	4	0	[illegible]
LEADORE 2	33.8M	8.5M	21.2M		46	24	-19	6	1266	0		29		.32		.15	14	3.5			2	0	0
MACKAY RANGER STATION	33.8	11.4	22.6	.1	47	27	- 8	5	1222	0	13	29	2	.62	.03	.35	29	9.5			1	[illegible]	0
MACKAY 4 NW	33.6	12.7	23.2		47	27	- 9	5	1208	0	11	28	4	.17		.10	18	1.0			1	0	[illegible]
MAY	37.9	10.6	24.3	- .8	51	12	-20	6	1175	0	4	29	7	.12	- .18	.04	29	2.6	3	11+	0	0	0
SALMON 1 N	35.7	11.7	23.7	- 3.3	50	24	-15	6	1190	0	10	29	5	.45	- .07	.12	27	4.5	6	19+	2	0	0
DIVISION			22.8	- 1.2										.42	.05			4.8					
■ ■ ■ UPPER SNAKE RIVER PLAINS 09																							
ABERDEEN EXP STATION	33.3	12.8	23.1	- 4.5	48	28	- 1	7+	1209	0	12	27	3	.65	.11	.16	29	5.6	3	17	4	0	[illegible]
AMERICAN FALLS 1 SW	36.6	18.4	27.5	- 2.3	53	27	- 1	22	1079	0	10	27	1	1.17	.47	.39	29	11.8	3	29+	4	0	[illegible]
ARCO 3 SW	35.7	8.4	22.1		45	13	-17	21	1240	0	6	29	7										
ASHTON	32.7	11.5	22.1	- .5	44	27	-10	[illegible]	1237	0	16	28	4	1.52	- .28	.31	29	18.5	39	21+	5	0	0
BLACKFOOT 2 SSW	35.6M	13.1M	24.4M	- 5.1			- 1	22+	1173	0	M	29				.40	9					0	0
CRATERS OF THE MOON NM	33.1	12.5	22.8		43	23	- 9	5	1216	0	13	29	3	3.53		.82	29	34.0	32	20+	8	3	[illegible]
DUBOIS EXP STATION	31.8	14.1	23.0	.5	40	26	- 4	5	1213	[illegible]	14	29	3	.20	- .58	.06	19	4.5	15	24+	0	0	0
FORT HALL INDIAN AGNCY	39.0	16.4	27.7	- 1.8	54	26	[illegible]	22+	1075	[illegible]	6	29	2	.93	.26	.25	28	9.0	M	28	5	0	0
HAMER 4 NW	34.2	.2	17.2		46	26	-21	7	1380	0	11	29	17	.17		.14	19	2.5	6	24+	1	0	[illegible]
HOWE	36.1	11.2	23.7		49	26	- 5	7	1192	0	11	27	[illegible]	.22	- .33	.19	18	2.9	3	19+	1	0	0
IDAHO FALLS 2 ESE	33.4M	13.1M	23.3M		49	26	- 7	6	1204	0	11	25	M										
IDAHO FALLS FAA AP	29.5	10.0	19.8	- 5.3	46	27+	- 8	22+	1306	[illegible]	16	29	7	.99	.36	.34	29	9.8	6	24+	3	0	0
IDAHO FALLS 46 W	34.5	9.3	21.9	.1	48	26	-18	[illegible]	1246	[illegible]	[illegible]	27	8	.88	.24	.40	29	8.0	5	22+	3	0	0
MALTA 2 E	43.0	20.0	31.5		56	26	- 5	6	964	0	2	29	1	.96		.39	10	9.0	M	20+	4	0	0
MASSACRE ROCKS ST PK	41.4	17.9	29.7		57	27+	- 4	M	1018	0	2	27	2	1.61		.44	29	17.5	5	29	4	[illegible]	0
POCATELLO WSO AP //R	39.1	19.6	29.4	.0	52	27+	1	6	1026	0	[illegible]	27	0	1.42	.62	.44	29	13.6	1	29+	5	0	0
ST ANTHONY 1 WNW	32.3	6.6	19.5	- 4.2	45	27	-18	7+	1316	0	14	29	8										0
SUGAR	33.8	9.6	21.7	- 2.0	47	26	-18	[illegible]	1248	0	11	27	8	.96	- .09	.25	9	19.5	19	20+	4	0	[illegible]
DIVISION			23.9	- 1.5										1.09	.25			11.9					

SEE REFERENCE NOTES FOLLOWING STATION INDEX

MONTHLY SUMMARIZED STATION AND DIVISIONAL DATA

IDAHO
FEBRUARY 1976

STATION	TEMPERATURE													PRECIPITATION									
										NO. OF DAYS							SNOW, SLEET			NO. OF DAYS		
										MAX.		MIN.											
	AVERAGE MAXIMUM	AVERAGE MINIMUM	AVERAGE	DEPARTURE FROM NORMAL	HIGHEST	DATE	LOWEST	DATE	DEGREE DAYS	90° OR ABOVE	32° OR BELOW	32° OR BELOW	0° OR BELOW	TOTAL	DEPARTURE FROM NORMAL	GREATEST DAY	DATE	TOTAL	MAX. DEPTH ON GROUND	DATE	.10 OR MORE	.50 OR MORE	1.00 OR MORE
EASTERN HIGHLANDS 10																							
ARBON 2 NW	35.9	17.5	26.7		47	28	- 2	21	1101	0	7	29	1	D 1.46		.33	29	25.0	15	19	9	0	0
CONDA	33.8	9.0	21.4	- .3	47	28+	- 9	21+	1258	0	13	29	5	4.31	2.84								
DRIGGS	34.6	10.9	22.8	.9	45	27+	-15	21+	1217	0	11	29	8	1.98	.86	.50	14	16.0			[illegible]	1	0
GRACE	35.8	12.3	24.1	.6	46	27	-10	21	1182	0	9	29	3	1.62	.49	.51	29				6	1	0
HENRY	33.5	2.7	18.1		50	28	-20	6	1355	0	14	29	13	2.70		.63	9		40	17	8	3	0
IDAHO FALLS 16 SE	35.2	13.9	24.6		46	27	-10	21	1166	0	9	29	4	1.32		.44	28	17.8	10	29+	5	0	0
ISLAND PARK DAM	31.4	2.9	17.2	- .3	42	13	-23	7	1381	0	17	29	12	D 4.11	.91	.81	16	48.0	72	18	8	[illegible]	0
KILGORE	30.6	4.6	17.6		42	23	-21	6	1369	0	17	29	11	1.35		.33	16+	16.5			4	0	0
LIFTON PUMPING STATION	34.1	5.9	20.0	.2	50	27	-12	21	1297	0	13	29	9	1.27	.66	.44	29	16.0	6	23+	4	0	0
MALAD	37.0	11.8	24.4	- 3.9	51	26	- 5	22	1168	0	8	29	3	2.03	.80	.70	9				6	1	0
MALAD CITY	35.5	6.7	21.1		47	26	-12	22	1268	[illegible]	7	29	8	1.93		.75	9	19.9	12	24+	6	1	[illegible]
MONTPELIER RANGER STA	33.2M	7.1M	20.2M	- .9	52	28	- 9	21	1294	0	12	24	6	1.84	.71			18.5	16	20		0	0
OAKLEY	42.7	22.2	32.5	- .8	55	27+	[illegible]	[illegible]	936	0	3	27	1	.81	.13	.29	29	8.0	3	9	3	0	0
PALISADES DAM	36.7	14.6	25.7		51	27	- 5	21	1135	0	9	28	4	1.77		.29	[illegible]	17.0	23	20	7	0	0
PRESTON SUGAR FACTORY	33.0	6.9	20.0		51	28	-10	22	1299	0	13	29	8	2.21		.71	9	17.0	14	24+	7	2	0
STREVELL	36.0M	19.0M	27.5M	- .5	50	26	- 1	6	1084	[illegible]	[illegible]	26	2	.80	.12	.18	9	11.0	5	19	5	0	[illegible]
SWAN VALLEY	35.6	9.1	22.4		53	27	-17	6	1233	0	10	28	9	1.04		.30	[illegible]	21.0	17	19	5	0	0
TETONIA EXP STATION	34.6	8.3	21.5		45	13	-20	6	1256	0	12	29	7	1.11		.25	19				[illegible]	0	[illegible]
DIVISION			22.7	- 1.3										1.87	.60			19.4					

SEE REFERENCE NOTES FOLLOWING STATION INDEX

DAILY PRECIPITATION

IDAHO
FEBRUARY 1976

STATION	TOTAL	DAY OF MONTH																														
		1	2	3	4	5	6	7	8	9	10	11	12	13	14	15	16	17	18	19	20	21	22	23	24	25	26	27	28	29	30	31
x x x PANHANDLE 01																																
BAYVIEW MODEL BASIN	-										-		.33	.23	.73	.14	.38	16	.43	.04					16	34	.06	02	30	05		
BOMMERS FERRY 1 SW	2.85										T	.07	.43	.17	.03	T	.48	21	03					.11	05	66	12	49	T	T		
CABINET GORGE	5.45							T			.11	.60	1.01	.34	.71	.11	.68	38	.13	02				T	33	51	.06	32	18	06		
COEUR D'ALENE 1 E	3.82										T	.02	.35	.17	.52	.05	1.12	23	.49	T					05	45	.19	06	.12			
PORTHILL	2.07							T			T	.16	.01	18		.22	07	.16						.04	56	.06	.14	.41	.05	01		
PRIEST RIVER EXP STA	4.50										.10	.10	.70	.15	.25		.78	33	.07						06	09	81	30	41	25	08		
SAINT MARIES	3.72										.02	.01	.48	.04	.23	.40	.75	.45	T		04				03	37	36	.18	30	06		
SANDPOINT EXP STATION	5.24										.19	.20	1.00	.30	.50	.10	.86	.49							06	06	.78	20	30	20			
TENSED	3.01										T	T	.32			.75	.14	.40	T	T					.12		63	25	40	T			
x x x NORTH CENTRAL PRAIRIES 02																																
COTTONWOOD	1.11												.03			.08	.19			.03	18					.09	.35	16				
GRANGEVILLE	1.68													T	38	.02	.02		.06		04					34	46	36	T	T		
MOSCOW-UNIV OF IDAHO	2.73													.40	.22	.28	.68	31		T					T	05	.52	24	T	02		
NEZPERCE	.95										T	T	.06	.01	.18	01	.07	.05	T	02	04					.11	19	14	07	T			
POTLATCH 3 NNE	2.30												.22			.44	.56	.23			08					13	29	33	02				
WINCHESTER 1 SW	2.25			T								T	.24	06	26	.04	.27	25	T	T	05	T			T	30	46	08	25	T		
x x x NORTH CENTRAL CANYONS 03																																
DWORSHAK FISH HATCHERY	2.43												21	17	x	43	.58	15	23		01		T		T	08	.27	09	21			
FENN RANGER STATION	4.27												37	.28	87	08	28	17	.12	T	23					T	71	61	55			
KAMIAH	1.78												.16	.14	28	.06	13		02		05					.20	38	03	33			
KOOSKIA	1.88												.05	.14	40	05	.11	T			04					33	45	06	25			
LEWISTON WSO AP //R	.71			T								T	10	T	12	.04	06	09		T	T					02	22	06				
OROFINO	2.60												.27	.18	31	10	57	11	.24							17	32	11	22			
RIGGINS	1.29													.10	15			25			.15						40		15	09		
x x x CENTRAL MOUNTAINS 04																																
ANDERSON DAM	2.98				T	T			T	T			T		21	13	1.33	05	12	63							T		25	27		
ARROWROCK DAM	1.73				.06	.04				T			T	T	T	.25	.30	79	T	08	08						T	T	05	08		
AVERY RANGER STA 2	4.78												1.02		30	.42	66	35	21	T	.26				.30	.18	47	03	.28	29		
BROWNLEE DAM	1.59												.03	.01	47	.09	.43	.16	35	.05												
CASCADE 1 NW	1.63								01				.05		21	.13	42	07	08	03	T					04	.22	.19	14	02		
CENTERVILLE ARBAUGH RH	2.65				.14	T			03		T	T			26	.19	94	29	.02	.14							17	.26	T	.21		
COBALT	1.61				T								.05		27	.06	.21	08	.27	T	T					T	38	.14	.15	T		
DIXIE	3.40					T				.04			.15	T	51	.20	29	.51	.68	T	.12	T				.12	34	.18	.26	T		
ELK CITY	2.62									T			.13	.07	.55	.08	.06	.34	.11	T	.19	02				T	20	.56	.30	.01		
ELK RIVER 1 S	4.98											T	.81	.55	.45	.30	.80	41	.60		.40	.03				24	.24	.15				
FAIRFIELD RANGER STA	2.90				.16				T	.08			T			.27	1.06	33		.52						T	.10	T		.38		
FEATHERVILLE	-	-	-	-	-	-	-	-	-	-	-	-	-	-	-	-	-	-	-	-	-	-	-	-	-	-	-	-	-			
GARDEN VALLEY RS	1.84				.05						T		T			x	x	1.44								.23	.12					
GRANGEVILLE 11 SE	2.54												.03	.12	.42	.05	.22	T		17	.05					22	.60	.56	20	T		
GROUSE	1.32				.35					.05					06		10	05	30						02	.04			T	35		
HAILEY RANGER STATION	2.74				.39					.04						x	x	.72		.69						.03	.14		x	.73		
HEADQUARTERS	4.42												.50	.30		.58	.70	.32	.62		.16					.20	.51	.17	.30	.06		
HILL CITY	1.90				.02					T				T	.08	.24	.46	T		.65							T	T	.08	.38		
IDAHO CITY	2.40				.04			T					T		.39	.16	1.04	T		.11						T	.31	T	27	.08		
KELLOGG	3.55									T		.08	.40	.44	.40	.32	.39	.23	27	T	T	T			.10	21	.12	.13	38	.08		
KETCHUM R S	D 1.81				.13	T				T	T		D .10	T	.09	.05	.10	.46	.33	.23	08					.06	.24	.04				
LOWMAN	2.82				.03				.04	T			.11		.41	.15	.72	17	.08	.27						13	.18	20	.21	.12		
MC CALL	2.87							T					.11		.61	T	1.02	.16	19	.04	T					.27	.30	02	.10	.05		
MIDDLE FORK LODGE	-	-	-	-	-	-	-	-	-	-	-	-	-	-	-	-	-	-	-	-	-	-	-	-	-	-	-	-	-	-		
MULLAN	4.84				T			T	T	T	T	.33	.35	.07	.25	.41	.87	.43	.46	08	.08			03	.23	.38	.23	.49	.13	02		
NEW MEADOWS RANGER STA	2.72									T			.01	.01	.69	.17	.85	16	.25	02	01	T				.32	15	.03		05		
NORTH STAR RANCH	1.71									T			.18	.12	.28	T	.15	.24	.24	T	02						10	.25	13			
PIERCE //R	-												.40	.30	x	x	x	1.90	.40	T	20					.30	60	20	-	-		
POWELL	5.03									.01	T	.02	.49	.17	12	.14	15	.91	.71	.11	.30				T	15	60	.68	39	08		
SWOUP	1.14												.07		.27	07	25	.08	.13	01							11		15			
STANLEY	-	-	-	-	-	-	-	-	-	-	-	-	-	-	-	-	-	-	-	-	-	-	-	-	-	-	-	-	-	-		
TAYLOR RANCH	-										-	-	-	-	-	-	-	-	-	-	-					-		01	.13	T		
WALLACE WOODLAND PARK	5.56											.02	.78	.35	.42	.62	.57	.55	.55	10	03				.15	.40	.23	20	.50	09		
WARREN	D 2.90												.08		.52	T	42	T	D .20			T				36	78	38	16	T		
YELLOW PINE 7 S	3.67									T			.03	.08	.33	.31	.26	54	.44	06	T	T				.27	77	19	38	01		
x x x SOUTHWESTERN VALLEYS 05																																
BOISE 7 N	1.74				.11				T	T			.01	T	.17	14	75	.02		09	T						02	02	11	30		
BOISE LUCKY PEAK DAM	1.39				.05	T		.01					.01			.80			06	01	.25							T		10		
BOISE WSO AP //R	1.31		T	T	.07				T	T			T	08	08	03	.40	T	T	15						T	T	T	13	37		
BRUNEAU	.98														x	x	33			12									09	44		
CALDWELL	1.24	T			.10				T						20	T	49	02		25		T					T	T	05	13		
CAMBRIDGE	2.35													.21	.30	41	1.12		15	04						09	03					
COUNCIL	3.64								T			T	04	T		57	1.78	02	57	.15						51	T	T				
DEER FLAT DAM	1.12				T									T	.25	T	29	T		30							T		13	15		
EMMETT 2 E	2.24													T	28	02	1.60	T		23								02		09		
GLENNS FERRY	1.45				T					T			T		20	T	.60	.02	T	T	.10							T		.10	43		
GRAND VIEW 2 W	.73			T											T	T				26									17	30		
KUNA 2 NNE	1.09				.03				T	T					.05	T	46	T	T	24									.11	21		
MOUNTAIN HOME	1.42			T	.02	T				T		02	T	T	26	.07	.21	16	.03	33							T	03	12	17		
OLA 4 S	1.69													T	35	08	90	.03		10	T					02	.14		04	03		
PARMA EXPERIMENT STA	1.10												T		30		.40			31	09						T	T		T		
PAYETTE	1.36			T									T	.02	.35	25	.64		T	.05							T			05		
SWAN FALLS POWER HOUSE	.66				T												T			.35			T						10	21		
WEISER 2 SE	-													T	-		-	-	-	-								T	D	20		
x x x SOUTHWESTERN HIGHLANDS 06																																
WOLLISTER	.85				.09					.10					.04		T	.04	T	.04	.02								16	36		
REYNOLDS	1.05														.10		.18	.22	08	08	.04						04	01			30		
THREE CREEK	-				.02					.15					.12	T	T			05	T								-	-		
x x x CENTRAL PLAINS 07																																
BLISS	1.51				.05	T					.04				.30	.02	.40	03		07						T		T	20	40		
BURLEY FAA AP	1.26			.02	.11	T			T	.16					.16	.03	08	T	.05	10							T		20	35		
CASTLEFORD 2 N	1.72				.25					.14					.12	05	29	10			08								16	53		
HAZELTON	1.47				.26				T	.03						.20	.33	07	.02	04	04									48		
JEROME	1.83				.31	.06				T	.06				11	.02	T	70	02		09								12	34		
MINIDOKA 10 WNW	.87				.07						.05				T	.10		.16	T	T	07								06	36		
MINIDOKA DAM	1.50				.03					.12					08	05	.50	.19	T	03	02						T		.08	40		

SEE REFERENCE NOTES FOLLOWING STATION INDEX

DAILY PRECIPITATION

IDAHO
FEBRUARY 1976

STATION	TOTAL	DAY OF MONTH																													
		1	2	3	4	5	6	7	8	9	10	11	12	13	14	15	16	17	18	19	20	21	22	23	24	25	26	27	28	29	30	31
PAUL 1 ENE	79				11					T	01							.17	T	T	.05								.05	.40		
PIERCE	2 06				40					T	10				T	.10	.05	.56	.25	30					T			.05	.25			
REXBURG	1 10				36				T	09					18	T	.49	T	T	19									.41	.37		
SHELLEY 1 WNW	2 08				25				T	T			04 .05	T	.17	.18	.30	T	.05	03	.05						T	T	.30	.66		
TWIN FALLS 1 SE	1 50				17	06				T						.01		67	.06	01	.12								.10	.30		
TWIN FALLS WSO	1 29				20					T	08				.20	.09		25	05	.01	.05								.04	.32		
x x x																															
NORTHEASTERN VALLEYS 08																															
CHALLIS	73				T											.10		11	.08	T	T						.05	.25	.14			
CHILLY BARTON FLAT	15				06					T							T		06	.03									T	T		
GIBBONSVILLE	81														.27	.12	.20	T	.22	T	T	T						T				
LEADORE 2	32														.15		.10	.07									T	T				
MACKAY RANGER STATION	62														.03		.08		.04	.05							.07			.35		
MACKAY 4 NW	17				05					T					T	T	T	T	.10	.02							T		T	T		
MAY	12				03										.02		.03													.04		
SALMON 1 N	45				T								T		08	.01	.10	T	.08								.06	.12				
x x x																															
UPPER SNAKE RIVER PLAINS 09																															
ABERDEEN EXP STATION	65				T					T	.12				T	.10		.07	.02	.01	.10								.07	.16		
AMERICAN FALLS 1 SW	1 17				03				T	11	05		T			19 .03	.09	.13	T	.01	.06	T							.08	.39		
ARCO 3 SW	-			-	-	-	-	-	-	-	-	-	-	-	-	-	-	-	-	-	-	-	-	-	-	-	-	-	-	-		
ASHTON	1 52				.07				27		T		.11	.07	27	04	09	.04	09	.16										.31		
BLACKFOOT 2 SSW	-									40						.10	.12	17	T	.12	.02								-	-		
CRATERS OF THE MOON NM	3 53				48				T	03			T		13	.06	.47	12	.25	.56	.01					T			.60	.82		
DUBOIS EXP STATION	20				T					T					04		.04	T	.05	.06		.01										
FORT HALL INDIAN AGNCY	93									19					15					.15	.19								.25			
HAMER 4 NW	17				T					T							.01	T	T	.14										.02		
HOWE	22				T												T		.18	.03							T					
IDAHO FALLS 2 ESE	-	-	-		-		-	-	-	-			-		-	-	-	-	-	-	-	-	-	-	-	-	-	-	-	-		
IDAHO FALLS FAA AP	99			T	04	T				21			T		05	.01	06	.04	T	.21		T							.03	.34		
IDAHO FALLS 46 W	88				02															.36									10	.40		
MALTA 2 E	96									10	39	T			02	01	.02	.06	T	.26	.10	T							.26	.44		
MASSACRE ROCKS ST PK	1 61				T					.28	01				09	.05	.08	.27	.02	.08	.05											
POCATELLO WSO AP //R	1 42				06	T			T	28			T		17	.02	.09	T	04	.20		T					T		.12	.44		
ST ANTHONY 1 WNW	-										19					T	.06			-	-								-	T		
SUGAR	96				17					25	T				01		.07	T	.03	.22	T								.02	.19		
x x x																															
EASTERN HIGHLANDS 10																															
ARBON 2 NW	D 1 46				T D 10				10	25					15	10	.10		10	.18									.05	.33		
CONDA	4 31				13	13			38	.64							75	.20		.42									M	1.66		
DRIGGS	1 98				32				10	15					50	T	.20		30	.17	.24											
GRACE	1 62				06			T		35	16				T	T	.16	T	12	.26									T	.51		
HENRY	2 70				12	07			23	.63			.06			T	.12	.50	.22	.08	.12									.55		
IDAHO FALLS 16 SE	1 32				07	01			03	14	T				08	.01	10	T	.05	.15	.03								.44	.21		
ISLAND PARK DAM	D 4 11				72	T		T		T	43	07		13	.35	.30	.81	.520	.70	.08	T											
KILGORE	1 35			T	.26					04	T		.01		.33	.05	.33	T	.22	.07		T					.01		.01	.02		
LIFTON PUMPING STATION	1 27				18				.03	08	.11				05	.13	.06	T	.05	.08									.06	.44		
MALAD	2.03					06			24	70					15	.05	.22		.05	.24									T	.32		
MALAD CITY	1 93				11	05			02	75	06				11	.05	.10	.07	.01	.25	.08								T	.27		
MONTPELIER RANGER STA	1 84	01			05	34				.21	.30				T	M	M	.35	.08	.02	.15									.33		
OAKLEY	81									27							.07			.05		T	T						.13	.29		
PALISADES DAM	1 77				.25	T				29	26		.02		.02	.02	08	.09	.07	.11	.18	T							.12	.26		
PRESTON SUGAR FACTORY	2 21				T	11				71	.65				.02	11		.26			.18									.17		
RIRIE 12 ESE	98				20					05					M	M	.28	M	M	M	.25								M	.20		
STREVELL	80				01				T	18	15		T		10		.02	.14	T	.10	T								.01	.09		
SWAN VALLEY	1 04				10				T	30	03		T		T	T	.08	.03		18	T								.12	.20		
TETONIA EXP STATION	1 11				10	T				15	T				01	T	.24	T	.10	.25	.01								.04	.21		

SEE REFERENCE NOTES FOLLOWING STATION INDEX

DAILY TEMPERATURES

IDAHO
FEBRUARY 1976

STATION		DAY OF MONTH 1	2	3	4	5	6	7	8	9	10	11	12	13	14	15	16	17	18	19	20	21	22	23	24	25	26	27	28	29	30	31	AVERAGE
PANHANDLE 01																																
BAYVIEW MODEL BASIN	MAX	34	33	32	38	26	25	29	35	50	42	40	44	41	41	41	41	39	38	39	40	41	42	40	46	44	42	40	42	32			38.5
	MIN	27	26	26	19	2	M	5	10	12	28	31	34	30	33	31	32	33	33	25	26	21	19	28	28	33	32	30	29	22			24.4
BONNERS FERRY 1 SW	MAX	34	31	37	26	22	28	32	46	45	39	39	38	38	42	43	42	40	41	42	43	44	50	45	42	39	40	36	36	40			38.6
	MIN	28	21	26	16	M	5	14	15	34	31	32	32	32	34	30	32	33	32	27	22	24	22	31	34	32	30	26	29	21			25.8
CABINET GORGE	MAX	35	33	36	29	24	35	37	48	45	36	35	38	38	39	40	36	37	42	42	40	40	49	45	40	39	41	36	36	33			38.1
	MIN	19	22	25	15	- 2	7	13	13	27	30	31	32	32	31	31	34	32	31	23	23	20	21	30	32	32	31	29	28	22			24.6
COEUR D'ALENE 1 E	MAX	44	33	39	38	28	34	36	47	49	42	42	43	42	40	41	41	41	42	43	45	43	51	51	45	44	41	41	44	40			41.7
	MIN	25	27	28	17	4	M	9	17	31	30	31	34	31	32	32	32	34	33	27	29	22	24	32	33	35	32	30	29	22			26.6
PORTHILL	MAX	34	30	39	27	20	25	30	45	42	38	40	48	40	43	43	40	39	42	39	40	39	49	44	45	40	38	37	38	37			38.3
	MIN	17	22	12	2	0	1	11	12	30	30	32	29	32	32	30	32	32	27	20	20	21	21	33	32	28	26	28	18	19			22.4
PRIEST RIVER EXP STA	MAX	35	29	34	28	26	31	35	42	41	35	32	38	35	35	36	36	35	36	38	35	39	44	38	38	35	35	32	32	32			35.1
	MIN	18	20	24	M	- 7	- 2	11	M	28	22	28	32	31	32	30	32	31	30	24	19	23	21	26	32	32	28	26	25	18			22.4
SAINT MARIES	MAX	44	36	38	39	29	36	36	49	46	38	41	48	41	39	37	40	38	42	41	40	42	52	49	47	43	43	42	40	36			41.1
	MIN	19	22	26	14	- 2	3	14	15	30	28	30	32	29	32	30	30	29	32	26	29	22	25	32	32	33	30	26	26	18			24.6
SANDPOINT EXP STATION	MAX	36	33	35	28	25	33	36	45	40	33	34	36	38	40	39	39	37	37	42	37	43	45	41	39	42	40	39	38	38			37.5
	MIN	28	24	21	14	3	15	18	12	30	30	31	32	34	31	31	31	33	33	27	19	24	18	26	33	33	34	33	25	16			25.5
TENSED	MAX	37	37	38	25	25	36	43	49	41	37	44	45	38	39	38	41	40	41	48	38	42	50	50	44	40	40	41	36	40			40.1
	MIN	25	24	20	13	2	5	13	27	28	28	33	34	31	30	32	33	31	30	26	22	24	31	33	34	30	25	25	22	14			25.0
NORTH CENTRAL PRAIRIES 02																																
COTTONWOOD	MAX	44	45	38	24	19	29	39	39	39	36	42	40	37	36	38	39	38	37	36	38	39	48	47	44	44	38	49	40	34			38.5
	MIN	26	25	17	4	- 2	5	13	19	26	25	29	29	28	29	30	28	27	28	26	21	22	31	34	32	27	24	23	24	18			23.0
GRANGEVILLE	MAX	48	45	31	23	25	32	39	50	42	42	46	48	44	40	42	42	39	39	37	41	42	53	50	48	50	40	50	34	34			41.2
	MIN	22	22	19	M	- 2	3	M	21	26	28	38	38	27	30	27	35	23	18	11	27	21	28	36	31	31	27	26	22	16			23.0
MOSCOW-UNIV OF IDAHO	MAX	44	41	36	31	26	31	37	45	36	37	42	47	41	42	39	41	39	39	39	38	39	45	45	45	42	40	44	35	41			39.6
	MIN	26	20	24	12	5	10	16	29	25	20	29	35	31	32	27	29	30	17	26	26	22	28	31	32	32	26	23	17	15			24.0
NEZPERCE	MAX	43	44	34	26	22	30	36	50	39	39	42	44	40	42	37	43	37	40	37	39	40	49	45	47	48	35	50	34	33			39.5
	MIN	27	26	21	10	2	7	15	24	26	25	31	35	31	31	29	32	28	29	29	25	23	30	34	33	32	27	25	21	19			25.1
POTLATCH 3 NNE	MAX	35	37	39	30	28	35	41	47	40	37	41	47	42	41	36	39	39	37	36	39	42	46	43	43	40	40	47	37	36			39.3
	MIN	25	27	29	20	12	16	25	33	23	26	35	32	33	31	33	34	28	25	23	25	21	37	34	32	34	29	23	23	18			27.1
WINCHESTER 1 SW	MAX	53	53	36	22	18	35	45	44	38	32	39	39	40	35	35	39	33	34	36	39	36	43	43	40	39	39	43	32	31			37.6
	MIN	25	24	15	M	- 6	M	12	27	22	22	28	33	26	27	16	26	26	23	16	22	11	29	33	32	27	23	27	9	M			20.4
NORTH CENTRAL CANYONS 03																																
DWORSHAK FISH HATCHERY	MAX	39	45	45	44	30	33	30	42	53	49	46	42	43		45	47	47	43	49	50	35	50	50	47	55	50	45	58	49			45.0
	MIN	20	27	28	22	9	10	12	19	22	29	31	32	35		33	33	33	32	30	32	26	29	30	34	35	33	34	31	29			27.5
FENN RANGER STATION	MAX	49	46	47	44	28	30	36	42	32	46	46	40	40	40	44	45	40	40	48	46	38	44	48	46	53	46	41	50	37			42.5
	MIN	23	22	25	19	M	5	7	16	21	25	28	33	31	32	32	31	32	31	28	30	26	26	30	31	33	32	31	31	26			25.6
KOOSKIA	MAX	43	41	39	35	32	35	42	38	46	50	43	46	44	48	44	54	47	51	48	45	48	53	49	58	50	44	61	55	46			46.0
	MIN	16	16	21	15	2	1	15	10	16	26	24	31	25	28	26	28	26	27	25	27	18	20	26	28	29	27	28	25	21			21.6
LEWISTON WSO AP	MAX	38	36	35	28	31	34	40	51	47	43	50	54	48	48	46	53	45	50	46	48	52	56	50	54	51	48	60	45	44			45.9
	MIN	26	29	28	16	9	11	17	34	33	25	35	37	35	37	35	36	36	35	31	30	32	39	37	34	36	33	33	27	25			30.0
OROFINO	MAX	50	47	47	44	29	31	38	42	39	48	46	40	46	45	47	47	48	45	51	49	48	49	53	49	55	52	44	58	46			46.0
	MIN	23	24	27	18	8	8	12	17	18	27	29	33	34	35	32	33	33	32	29	33	25	27	29	29	37	33	33	27	25			26.6
RIGGINS	MAX	43	53	51	54	45	30	29	27	23	43	31	47	50	52	57	55	54	52	63	52	54	50	51	52	55	55	54	59	53			48.1
	MIN	20	23	24	18	8	8	M	15	14	19	21	29	28	30	31	29	32	28	22	25	26	29	25	35	36	35	29	27	21			24.0
CENTRAL MOUNTAINS 04																																
ANDERSON DAM	MAX	40	36	37	35	23	29	38	35	41	40	39	50	46	41	39	41	41	43	37	39	35	35	38	46	42	53	49	46	42			39.9
	MIN	17	17	12	18	7	2	14	19	30	16	17	31	24	32	30	22	17	29	25	8	7	11	18	23	31	34	35	35	29			21.0
ARROWROCK DAM	MAX	32	30	30	33	23	20	18	25	27	38	34	38	46	48	40	38	42	45	41	37	36	34	40	42	49	45	56	47	34			36.8
	MIN	15	14	17	17	M	1	1	5	10	14	15	17	27	28	29	26	26	28	28	14	10	10	20	27	25	26	33	32	26			18.8
AVERY RANGER STA 2	MAX	31	40	37	35	21	23	34	43	40	36	32	33	36	36	38	32	34	35	38	35	33	37	35	41	36	39	43	34	42			35.5
	MIN	18	19	15	15	- 1	5	12	17	11	22	30	31	31	31	30	24	31	30	24	27	19	22	21	30	30	30	28	26	19			22.3
BROWNLEE DAM	MAX	43	45	38	32	26	27	30	29	37	45	41	44	48	42	50	48	48	44	49	47	45	44	41	44	52	59	63	59	46			43.7
	MIN	18	19	21	18	7	8	9	9	14	19	20	21	29	36	30	31	30	33	28	20	21	22	24	26	27	35	35	32	28			23.1
CASCADE 1 NW	MAX	37	35	36	33	17	23	32	26	35	33	47	41	48	43	37	38	36	37	34	34	30	41	42	43	40	46	45	43	30			36.6
	MIN	M	6	7	10	- 5	-12	- 6	6	21	2	11	30	17	28	25	22	21	20	20	10	- 3	0	25	31	28	32	28	28	20			14.7
COBALT	MAX	35	38	38	23	14	19	21	32	42	43	50	48	49	35	36	41	34	33	33	35	32	34	51	46	41	41	46	42	35			36.8
	MIN	2	5	M	1	-20	-16	-12	- 2	22	2	8	29	12	23	10	4	16	16	10	15	- 4	1	M	15	14	26	27	25	24			9.0
DIXIE	MAX	46	48	46	39	10	18	28	42	39	34	33	40	39	43	32	31	32	29	28	28	27	34	40	38	36	34	37	36	26			34.2
	MIN	- 3	- 3	- 3	- 4	-27	-27	-23	-15	0	M	2	10	2	8	17	16	15	13	8	8	- 5	- 5	5	10	24	22	23	19	- 1			3.0
ELK CITY	MAX	43	43	42	41	14	24	37	39	45	35	39	39	42	40	38	36	39	37	36	36	35	44	52	50	43	44	40	47	30			39.0
	MIN	0	3	1	3	-22	-19	-16	- 4	6	21	13	13	22	24	22	18	23	25	18	20	- 1	7	16	22	27	23	24	16	- 2			10.4
ELK RIVER 1 S	MAX	45	42	44	40	28	29	34	40	41	38	33	35	42	36	39	40	40	36	38	42	43	40	42	45	44	40	40	40	35			39.0
	MIN	M	10	14	10	-12	-12	- 8	6	15	23	20	25	29	27	28	30	31	31	24	30	11	15	27	26	31	30	32	25	11			18.6
FAIRFIELD RANGER STA	MAX	31	32	32	28	13	20	33	34	38	28	28	42	42	40	34	34	34	33	30	31	30	32	39	38	43	45	43	42	37			34.0
	MIN	- 5	- 3	1	10	-11	-19	- 9	- 3	21	M	- 4	12	5	10	16	M	16	17	17	M	10	-12	M	10	16	27	27	26	24			7.6

SEE REFERENCE NOTES FOLLOWING STATION INDEX

DAILY TEMPERATURES

IDAHO
FEBRUARY 1976

STATION		DAY OF MONTH																													AVERAGE
		1	2	3	4	5	6	7	8	9	10	11	12	13	14	15	16	17	18	19	20	21	22	23	24	25	26	27	28	29	30	31	
GARDEN VALLEY RS	MAX	37	25	44	35	30	29	35	28	46	39	43	47	48	44	38	40	45	46	42	34	33	32	31	46	44	52	51	39	36			39.3
	MIN	4	6	21	19	- 3	- 8	- 4	11	- 2	6	8	30	20	32	28	24	25	26	26	14	16	20	14	M	31	32	33	33	27			17.2
GRANGEVILLE 11 SE	MAX	47	50	44	34	31	35	40	51	43	48	45	47	41	45	44	50	44	45	45	41	48	59	58	53	55	43	54	46	41			45.8
	MIN	23	24	22	15	5	6	13	23	29	24	27	34	27	32	31	32	33	34	29	30	24	30	35	34	33	32	33	30	21			26.4
GROUSE	MAX	40	42	30	26	10	23	36	41	38	32	30	44	42	38	35	34	33	28	30	30	30	40	38	38	40	44	40	35	36			34.6
	MIN	4	6	2	9	-24	-21	-11	- 3	24	- 4	- 8	8	1	11	13	7	12	6	M	12	-10	- 2	7	12	30	33	32	21	22			6.8
HAILEY RANGER STATION	MAX	41	41	35	36	20	34	38	38	35		34	36	43	43	38	35	29	32	35	33	32	36	40	44	45	44	44	41	40			37.2
	MIN	10	12	4	14	- 7	- 8	12	16	25		3	18	16	24	17	13	10	17	12	M	M	M	15	12	16	29	29	34	26			13.8
HEADQUARTERS	MAX	38	41	44	40	19	27	35	26	42	37	37	41	40	40	32	38	37	35	37	42	31	30	47	39	44	41	37	33	22			36.3
	MIN	8	6	9	M	-12	-11	- 3	4	-10	22	26	32	24	24	19	22	31	28	16	20	20	15	24	29	31	27	24	11	18			16.0
HILL CITY	MAX	33	33	33	27	17	17	30	27	34	31	28	42	37	34	32	38	37	35	30	31	24	32	38	39	40	43	43	43	31			33.1
	MIN	-11	- 5	- 5	3	-10	-21	-10	- 3	19	6	- 7	12	2	22	17	15	14	14	18	11	-16	- 8	2	12	11	29	27	28	17			6.3
IDAHO CITY	MAX	47	41	43	40	21	28	38	33	46	40	45	41	50	47	37	35	37	40	38	38	40	44	43	43	42	42	44	42	35			40.0
	MIN	7	9	8	18	12	-12	- 5	5	29	4	5	33	15	34	28	26	18	22	24	3	0	5	12	22	29	31	30	32	25			15.3
KELLOGG	MAX	43	44	34	36	23	31	37	35	48	42	39	45	42	45	40	38	40	41	39	43	41	45	54	47	44	42	44	48	35			40.9
	MIN	23	22	23	17	6	6	11	18	19	32	32	35	33	34	32	32	33	33	27	29	21	25	29	34	34	32	29	32	24			26.1
KETCHUM R S	MAX	47	46	41	35	22	20	36	45	35	45	32	37	44	45	42	37	34	32	35	36	38	32	40	44	44	44	43					38.2
	MIN	9	10	5	5	- 9	- 6	- 3	10	13	10	2	5	9	10	14	7	7	9	11	10	- 5	- 5	2	7	11	22	32					7.1
LOWMAN	MAX	44	43	41	31	26	34	41	28	43	39	45	39	55	42	40	38	37	40	38	38	40	44	41	43	45	47	40	41	35			39.9
	MIN	8	10	8	19	- 8	- 9	1	6	24	4	10	30	22	32	27	25	24	27	23	6	1	M	10	25	30	32	32	32	25			16.6
MC CALL	MAX	42	43	43	38	22	31	36	35	35	34	40	40	42	36	34	34	34	30	34	35	35	37	39	39	40	45	45	34	32			36.7
	MIN	6	5	M	6	- 9	-12	- 3	15	15	- 2	5	29	12	29	20	21	18	20	18	8	- 1	2	14	15	28	32	28	24	16			12.6
MIDDLE FORK LODGE	MAX																																
	MIN																																
MULLAN	MAX	46	40	32	19	25	34	40	45	39	35	41	38	39	36	34	38	36	34	38	40	41	48	43	39	35	40	41	32	37			37.4
	MIN	18	16	15	9	1	8	12	17	29	29	30	32	31	31	28	28	30	26	19	25	14	20	30	32	30	28	24	23	17			22.6
NEW MEADOWS RANGER STA	MAX	34	35	35	33	17	20	22	29	24	38	32	34	46	38	40	40	37	36	34	35	35	35	34	35	40	43	45	48	36			34.8
	MIN	- 5	- 5	- 2	2	-14	22	-23	-12	- 5	- 6	- 7	2	12	12	25	20	14	11	10	12	- 5	- 3	- 1	13	13	34	32	26	18			5.0
NORTH STAR RANCH	MAX	40	42	44	43	22	24	30	35	36	43	46	45	43	43	39	40	43	41	44	42	43	40	41	46	49	49	40	49	35			40.6
	MIN	15	15	15	12	- 4	- 4	0	6	10	29	25	25	28	28	30	26	31	31	23	23	13	13	19	28	30	29	28	27	17			19.6
PIERCE	MAX		34	34	32	24	24			25	25	34	34	35				35	34	35	34			35	35	36	35	35					
	MIN		8	6	8	-10	- 8			16	22	24	26	24				27	26	17	18			22	28	29	27	24					
POWELL	MAX	43	42	42	33	14	25	33	42	36	34	35	41	37	41	36	36	34	33	34	38	37	40	43	39	40	38	35	36	31			36.1
	MIN	10	10	10	7	- 8	-16	- 9	6	11	25	24	25	31	31	23	26	27	27	15	15	8	M	14	27	29	27	24	20	M			15.6
SHOUP	MAX	29	32	36	30	15	17	21	25	42	42	39	42	40	40	38	36	38	41	40	37	34	37	42	50	44	44	48	40	35			36.3
	MIN	9	10	7	9	- 5	- 7	- 4	2	15	20	24	30	22	30	22	20	26	26	20	20	9	9	11	22	26	32	33	30	23			16.9
STANLEY	MAX																																
	MIN																																
TAYLOR RANCH	MAX	31	31	32	38	13	13	18	24	31																		51	49	38			
	MIN	10	11	12	10	- 7	- 6	- 5	M	7																		31	30	25			
WALLACE WOODLAND PARK	MAX	40	39	35	33	20	27	35	38	45	37	37	42	37	38	35	35	33	36	37	43	44	41	47	43	41	36	40	44	35			37.7
	MIN	17	18	19	13	- 2	- 2	7	17	28	31	30	33	32	33	30	30	31	29	18	20	12	17	20	30	33	30	23	25	17			22.0
WARREN	MAX	45	49	47	21	18	35	43	45	44	39	39	41	43	38	31	37	30	29	28	30	32	39	44	42	35	38	41	38	26			36.8
	MIN	0	1	0	0	-28	-25	-18	-13	8	- 5	5	24	8	23	16	16	16	17	10	16	M	- 5	2	23	20	22	26	20	5			6.5
YELLOW PINE 7 S	MAX	41	43	44	43	13	21	27	42	31	32	40	44	39	48	38	34	31	35	33	33	36	46	48	46	41	38	44	40	32			37.3
	MIN	1	1	3	3	-19	-19	-18	- 9	4	- 2	- 1	10	17	17	22	16	16	22	18	5	- 6	- 5	5	13	26	30	25	26	18			7.6
• • •																																	
SOUTHWESTERN VALLEYS 05																																	
BOISE 7 N	MAX	38	29	26	23	20	25	32	31	37	39	48	50	54	40	39	40	41	40	35	36	39	46	47	46	52	56	50	47	33			39.3
	MIN	20	18	18	8	0	1	11	17	23	19	22	35	34	32	30	32	26	27	25	21	20	22	26	31	41	42	37	30	26			23.9
BOISE LUCKY PEAK DAM	MAX	40	32	29	27	26	28	37	38	39	43	49	54	58	45	44	48	45	42	39	40	40	44	49	52	55	62	55	44	37			42.8
	MIN	29	20	22	19	8	7	7	15	22	18	19	24	34	36	34	35	29	29	28	19	21	25	32	29	29	41	39	37	30			25.4
BOISE WSO AP	MAX	38	29	32	25	23	28	35	30	39	42	49	55	55	47	44	47	44	43	38	40	44	45	48	50	54	62	52	48	33			42.0
	MIN	23	24	24	10	3	7	12	17	24	18	24	35	36	34	32	31	30	31	27	19	26	27	34	31	41	41	38	33	30			26.3
BRUNEAU	MAX	40	35	40	29	27	30	37	33	42	47	48	60	56	53	50	46	44	47	41	44	41	43	50	55	60	66	61	59	41			45.7
	MIN	25	19	25	19	11	11	9	15	25	15	23	27	32	36	33	25	25	32	32	20	21	27	34	28	36	40	36	37	30			25.8
CALDWELL	MAX	40	35	29	28	28	31	34	29	43	45	52	60	57	49	48	55	45	46	44	46	44	46	48	52	61	66	64	60	45			45.9
	MIN	21	24	25	20	10	8	11	15	23	18	20	33	27	26	33	33	31	33	32	25	22	29	35	30	38	40	38	35	30			26.4
CAMBRIDGE	MAX	30	28	21	28	23	19	16	17	26	25	24	44	36	43	41	42	42	43	38	28	29	31	34	49	51	47	45	36				33.4
	MIN	- 2	4	11	11	6	-16	-12	- 5	M	- 3	3	20	15	31	30	25	17	25	16	3	4	11	10	24	34	32	31	25				12.6
COUNCIL	MAX	36	35	22	24	25	25	24	22	30	32	32	46	46	40	37	40	40	39	39	40	37	28	34	37	44	50	48	46	36			35.7
	MIN	6	2	7	6	9	-14	0	1	14	5	6	28	18	32	31	28	28	20	27	17	8	10	20	16	29	35	33	35	26			16.7
DEER FLAT DAM	MAX	40	39	32	28	26	29	33	34	43	44	49	59	57	47	48	54	45	50	39	45	43	43	44	49	56	64	64	61	41			45.0
	MIN	23	26	24	19	9	6	9	14	20	17	20	34	28	37	34	40	33	34	28	20	20	34	34	27	40	43	39	33	32			26.8
EMMETT 2 E	MAX	44	35	29	29	27	30	35	31	41	43	53	58	58	49	46	49	45	47	47	44	43	45	43	52	57	63	60	54	44			44.9
	MIN	22	23	25	19	9	5	8	11	20	18	20	33	26	35	34	35	31	30	31	26	24	24	27	30	40	48	38	37	30			26.2
GLENNS FERRY	MAX	43	37	44	37	25	26	28	40	41	46	47	57	54	49	50	43	42	45	37	42	42	42	50	54	53	46	50	45	42			43.3
	MIN	19	20	22	23	12	2	2	10	28	23	19	19	25	28	31	25	24	22	32	17	18	22	31	28	28	32	34	35	30			22.8
GRAND VIEW 2 W	MAX	44	35	33	30	29	31	38	40	45	48	51	63	58	54	47	53	45	49	46	47	42	44	51	55	61	70	64	61	40			47.4
	MIN	17	20	22	20	10	2	5	9	10	11	15	30	16	33	30	34	23	30	29	18	17	24	31	27	32	33	32	32	28			22.1
KUNA 2 NNE	MAX	43	31	31	27	26	29	33	31	41	44	50	59	58	50	42	53	44	45	42	42	39	42	43	51	59	64	60	53	41			43.9
	MIN	18	23	24	15	4	3	7	12	20	12	20	33	29	34	30	31	28	29	31	12	17	25	31	27	36	39	33	33	28			23.6
MOUNTAIN HOME	MAX	39	34	40	26	25	29	35	36	39	41	43	55	53	46	42	42	35	39	41	37	40	43	48	49	54	61	50	43	39			41.5
	MIN	22	22	24	17	12	5	10	18	22	17	21	30	30	32	32	29	28	31	24	18	18	22	28	33	34	36	35	38	29			24.7
OLA 4 S	MAX	46	32	28	27	25	29	31	30	41	35	39	48	45	45	43	44	43	44	40	41	39	37	38	44	46	52	51	51	36			39.7
	MIN	5	5	11	18	3	10	- 2	3	20	2	17	32	11	16	31	28	25	26	25	16	8	9	16	21	31	34	32	31	26			17.6

SEE REFERENCE NOTES FOLLOWING STATION INDEX

DAILY TEMPERATURES

IDAHO
FEBRUARY 1976

STATION		DAY OF MONTH 1	2	3	4	5	6	7	8	9	10	11	12	13	14	15	16	17	18	19	20	21	22	23	24	25	26	27	28	29	30	31	AVERAGE
PARMA EXPERIMENT STA	MAX	36	32	26	26	23	21	19	26	27	39	38	37	43	41	46	44	50	48	44	39	45	41	43	39	51	58	62	57	46			39.6
	MIN	12	14	23	13	5	0	3	7	11	11	12	13	21	22	31	32	29	32	31	21	23	24	29	28	30	38	35	32	30			21.1
PAYETTE	MAX	32	28	29	28	24	22	25	28	42	37	36	47	43	48	47	51	44	44	43	44	42	40	41	47	59	64	59	53	42			41.0
	MIN	9	18	21	15	-8	-7	-7	2	13	0	8	33	19	33	33	34	28	27	31	27	20	24	28	27	34	45	34	35	29			20.9
SWAN FALLS POWER HOUSE	MAX	42	35	31	31	26	34	40	37	44	48	53	61	59	52	50	59	45	52	44	44	44	45	48	54	58	68	65	58	44			47.3
	MIN	25	25	26	23	12	10	14	18	26	22	24	36	32	37	35	35	33	35	32	23	27	38	35	31	38	42	38	36	30			28.9
WEISER 2 SE	MAX	36	35	28	28	28	24	27	27	38	36	37	46	45	50	46	45	44	43	43	44	42	45	41	44	54	59	56	53	43			40.9
	MIN	8	8	19	13	0	-10	-2	2	10	6	7	32	19	33	32	30	28	24	30	23	20	17	25	24	32	36	34	36	25			19.3
▪ ▪ ▪																																	
SOUTHWESTERN HIGHLANDS 06																																	
HOLLISTER	MAX	49	45		28	14	21	34	46	42	37	48	49	49	50	36	44	40	43	36	35	39	44	47	49	51	59	53	50	34			41.9
	MIN	15	20		12	4	-4	4	17	28	11	24	32	30	30	26	26	28	25	26	20	15	12	30	29	32	35	31	31	26			22.0
REYNOLDS	MAX	46	39	35	53	22	17	28	36	37	38	34	54	56	42	42	41	48	46	39	34	36	38	41	52	49	51	53	54	37			41.3
	MIN	17	15	16	16	6	0	3	10	15	18	16	20	33	28	30	33	29	30	27	24	13	15	24	28	35	42	41	32	23			22.0
THREE CREEK	MAX	56	52	53	48	11	27	44	44	37	37	49	48	52	45	35	40	40	40	37	32	40	46	47	44	48	52	51					42.8
	MIN	16	18	23	9	9	-12	1	18	24	5	8	27	19	27	23	15	19	26	20	16	8	17	26	29	28	31	28					17.7
▪ ▪ ▪																																	
CENTRAL PLAINS 07																																	
BLISS	MAX	40	37	36	38	30	20	29	39	36	35	40	48	45	45	42	40	40	40	42	37	32	35	40	50	46	58	52	47	38			39.9
	MIN	15	15	23	20	5	-5	2	10	25	21	15	27	26	32	30	26	22	27	27	12	10	25	30	26	34	35	33	37	29			21.9
BURLEY FAA AP	MAX	39	40	46	26	17	27	36	43	41	35	48	49	54	42	40	42	41	41	36	35	34	43	49	50	55	58	58	48	40			41.8
	MIN	18	15	18	9	3	2	11	15	27	21	21	26	22	29	25	28	29	27	27	17	9	15	22	28	30	30	33	31	29			21.3
CASTLEFORD 2 N	MAX	42	37	42	35	18	16	31	35	35	38	40	52	48	45	42	43	44	50	36	40	37	36	42	53	52	56	53	44	36			40.6
	MIN	19	18	22	15	8	-6	3	13	26	18	12	29	28	30	30	22	26	26	28	23	17	19	24	31	33	31	31	34	27			22.0
HAZELTON	MAX	39	40	38	38	20	24	34	37	37	35	43	50	46	43	40	43	42	41	35	34	33	34	40	45	51	55	51	48	40			39.9
	MIN	14	15	17	13	-1	-8	7	13	24	19	9	20	20	20	23	30	23	24	25	16	5	12	12	25	31	29	30	36	30			18.4
JEROME	MAX	40	37	38	29	22	21	35	36	33	40	38	52	43	42	42	41	42	40	37	36	30	34	39	45	50	59	48	38	41			38.9
	MIN	17	15	17	19	6	-10	-3	7	18	20	11	14	22	23	30	27	25	26	26	18	10	11	16	24	26	30	32	34	29			18.6
MINIDOKA 10 WNW	MAX	33	35	37	35	19	19	29	35	36	34	32	44	44	42	35	36	37	38	33	33	33	30	33	40	41	46	47	46	36			35.8
	MIN	8	8	8	17	-1	-7	-5	7	13	12	6	7	16	19	26	20	22	21	22	5	3	5	10	17	19	27	30	30	28			13.6
MINIDOKA DAM	MAX	31	35	35	33	16	25	31	37	36	35	42	45	45	42	39	39	37	41	35	33	28	33	43	46	51	55	54	48	38			38.2
	MIN	14	13	16	11	3	0	10	16	27	20	19	24	20	30	27	26	24	26	25	17	4	10	13	22	25	30	32	34	29			19.6
PAUL 1 ENE	MAX	33	39	38	44	21	19	24	33	41	36	35	42	42	40	44	41	41	40	36	34	30	32	36	41	45	52	57	43	41			37.9
	MIN	16	14	13	15	3	-3	2	12	18	19	7	9	21	22	18	16	23	22	22	15	10	10	10	19	27	29	29	29	25			16.3
PICABO	MAX	34	33	33	35	19	11	16	35	37	37	25	32	41	45	37	35	34	36	30	31	27	30	33	33	41	41	47	42	37			33.3
	MIN	7	2	2	5	-8	-18	-18	3	5	-1	-2	0	15	17	21	14	15	13	18	3	-5	-3	2	10	12	28	30	30				7.0
RICHFIELD	MAX	37	34	34	31	21	21	32	35	35	25	35	43	39	37	35	35	34	34	33	31	27	30	37	43	43	47	45	41	36			34.8
	MIN	8	8	11	15	-6	-16	-4	10	25	-4	3	19	15	22	18	13	19	20	18	-4	-6	11	19	15	22	28	27	32	28			12.6
SHOSHONE 1 WNW	MAX	35	37	34	40	30	20	33	49	49	32	36	45	43	41	38	39	38	36	34	36	33	34	42	45	49	53	48	44	40			39.1
	MIN	11	15	14	16	3	-10	4	16	21	12	9	20	16	22	20	12	18	23	19	22	1	8	18	24	29	24	23	31	21			15.9
TWIN FALLS 3 SE	MAX	42	43	43	45	23	19	21	31	36	33	40	42	53	51	42	42	39	43	42	37	40	35	38	45	53	54	58	50	40			40.7
	MIN	22	20	21	22	9	-5	-1	14	18	18	11	13	25	25	28	27	27	27	28	23	17	18	20	26	36	34	34	35	28			21.4
TWIN FALLS WSO	MAX	39	41	39	42	21	16	21	31	36	32	36	39	48	45	41	39	44	43	37	36	36	31	35	41	48	51	56	52	37			38.4
	MIN	20	20	21	20	8	-4	2	5	18	20	11	13	26	26	30	27	28	27	29	22	16	16	18	26	33	33	32	33	28			20.8
▪ ▪ ▪																																	
NORTHEASTERN VALLEYS 08																																	
CHALLIS	MAX	29	35	35	10	12	17	24	40	42	33	45	50	46	38	35	42	34	38	38	45	30	35	40	47	44	42	47	36	32			35.9
	MIN	6	8	9	6	-9	-11	-11	-4	5	8	10	12	18	18	21	21	18	14	17	12	2	7	9	11	24	30	30	31	20			11.4
CHILLY BARTON FLAT	MAX	47	40	34	27	10	28	40	34	36	39	34	39	38	37	33	33	29	35	32	30	29	35	41	44	40	43	46	40	32			35.3
	MIN	7	11	8	2	-15	-14	-6	-1	20	8	8	15	5	21	14	5	14	14	6	8	-8	-6	-3	7	16	27	26	27	20			7.9
GIBBONSVILLE	MAX	32	33	28	22	12	18	22	25	39	40	40	40	43	38	33	38	36	33	33	36	34	34	46	47	43	44	45	45	40			35.1
	MIN	2	2	0	2	-12	-19	-15	-5	15	15	10	19	15	29	12	8	22	22	15	10	2	2	8	10	20	22	28	28	15			9.7
LEADORE 2	MAX		43	35	18	10	20	31	38	36	33	30	38		38		38	28	34	31	32	22		37	46	43	44	45	40				33.8
	MIN		2	4	-2	-15	-19	-11	0	26	0	12	22		20		5	12	12	9	11	-5		7	20	16	29	28	22				8.5
MACKAY RANGER STATION	MAX	38	37	31	26	9	24	38	30	40	35	30	37	39	38	34	30	27	35	29	32	30	32	36	42	41	45	47	39	30			33.8
	MIN	11	10	8	3	-8	-7	3	4	22	14	4	17	12	20	18	10	8	14	11	12	4	4	5	13	12	28	29	27	22			11.4
MACKAY 4 NW	MAX	43	39	30	27	8	23	37	33	35	35	29	37	39	37	34	34	32	31	28	30	25	26	35	43	42	44	47	39	33			33.6
	MIN	15	16	12	5	-9	-7	1	8	24	13	2	19	12	20	20	12	17	20	11	15	-1	-1	1	11	17	30	32	33	24			12.7
MAY	MAX	34	37	33	22	14	12	27	33	41	39	38	51	46	46	47	44	35	36	34	36	34	42	49	48	48	47	49	45	33			37.9
	MIN	0	3	1	0	-15	-20	-14	-3	22	2	2	26	10	21	10	16	19	18	17	13	-2	5	20	21	29	26	30	30	19			10.6
SALMON 1 N	MAX	29	29	25	24	13	14	16	22	45	40	36	49	46	40	36	44	40	42	36	40	31	41	42	50	49	47	39	37	32			35.7
	MIN	2	3	0	5	-12	-15	-12	-5	10	15	7	29	19	26	19	14	23	19	20	14	2	5	9	15	25	32	28	21	21			11.7
▪ ▪ ▪																																	
UPPER SNAKE RIVER PLAINS 09																																	
ABERDEEN EXP STATION	MAX	27	30	33	33	15	14	24	32	38	36	30	38	40	40	35	35	36	36	31	31	28	24	28	35	40	45	47	48	37			33.3
	MIN	12	7	8	9	5	-1	-1	4	7	16	5	7	16	16	24	24	19	20	20	5	7	0	3	6	16	19	34	34	29			12.8
AMERICAN FALLS 1 SW	MAX	30	32	33	34	15	25	32	32	41	34	40	41	47	40	37	37	34	34	32	31	32	29	42	43	48	50	53	47	37			36.6
	MIN	15	13	14	13	4	3	8	12	27	20	11	23	19	32	27	28	22	25	23	16	5	-1	7	16	24	33	32	34	29			18.4
ARCO 3 SW	MAX	31	40	35	32	33	30	35	34	37	34	35	40	45	39	42	38	37	34	29	36	28	29	35	36	39	38	42	39	33			35.7
	MIN	-1	6	-2	10	8	-10	-5	0	25	2	3	15	25	17	12	15	15	17	15	1	-17	-4	5	2	10	18	32	16	14			8.4

SEE REFERENCE NOTES FOLLOWING STATION INDEX

DAILY TEMPERATURES

IDAHO
FEBRUARY 1976

STATION		DAY OF MONTH 1	2	3	4	5	6	7	8	9	10	11	12	13	14	15	16	17	18	19	20	21	22	23	24	25	26	27	28	29	30	31	AVERAGE
ASHTON	MAX	32	36	34	27	15	31	32	35	30	32	34	34	31	30	30	28	30	28	32	27	26	33	41	41	40	43	44	36	36			32.7
	MIN	8	10	10	3	-6	-10	-4	9	15	5	12	17	19	13	11	14	18	15	15	-3	1	2	10	10	18	29	34	32	27			11.5
BLACKFOOT 1 SSW	MAX	34	37	36	31	16	26	33	39	39		39	43	38		34	34	36	36	34	34		34	38	43	49							35.6
	MIN	10	11	13	11	4	-1	8	9	17		6	18	22		28	25	20	23	24	0		-1	8	13	21							13.1
CRATERS OF THE MOON NM	MAX	36	42	32	26	12	23	33	35	36	31	33	37	40	39	30	30	30	30	29	29	26	30	43	38	35	39	40	39	38			33.1
	MIN	10	12	11	10	-9	-4	8	8	23	5	3	19	15	18	16	16	13	17	15	9	0	5	10	15	17	27	29	24	23			12.5
DUBOIS EXP STATION	MAX	39	35	32	22	5	22	36	35	36	32	27	30	35	36	29	30	32	37	29	32	22	31	34	33	39	40	39	39	35			31.8
	MIN	12	15	14	3	-4	-2	-1	14	28	16	17	19	23	22	14	14	13	12	11	11	2	8	16	17	15	19	25	32	23			14.1
FORT HALL INDIAN AGNCY	MAX	40	42	40	31	18	29	35	34	42	42	39	46	50	47	38	35	35	37	35	33	30	31	42	44	50	54	53	48	40			39.0
	MIN	13	12	14	11	3	0	5	10	27	7	8	18	17	27	29	28	19	24	24	9	8	0	6	12	28	28	31	31	30			16.4
HOMER 4 NW	MAX	32	31	35	29	14	27	26	27	38	35	31	34	38	39	36	34	36	39	33	30	26	32	38	38	41	46	45	45	37			34.2
	MIN	12	-8	-5	0	-6	-19	-21	-15	19	4	-3	7	-2	2	8	-2	-1	10	3	-2	-10	-16	-9	-2	-1	15	23	27	19			.2
HOWE	MAX	31	33	32	33	22	17	25	29	31	40	30	32	35	39	45	40	39	39	41	37	26	31	40	45	47	49	47	45	46			36.1
	MIN	12	3	2	9	0	-4	-5	0	8	4	7	7	8	16	24	12	12	17	19	-3	-1	3	7	19	24	36	32	33	26			11.2
IDAHO FALLS 2 ESE	MAX	27	25	28	24	14	20	30		38	29	36	42	39	37		34	34	35	33	28	26	25	36	41	44	49	47	44	36			33.4
	MIN	2	6	7	9	2	-7	2		27	15	8	17	9	15		23	20	22	24	0	7	-5	-4	4	22	29	36	33	30			13.1
IDAHO FALLS FAA AP	MAX	21	23	26	17	12	15	20	33	35	26	26	37	32	34	34	31	38	33	28	23	20	21	29	36	40	46	46	37	36			29.5
	MIN	1	5	4	1	-3	-8	-3	0	25	10	1	18	8	10	21	20	17	19	16	-7	-1	-8	5	8	15	25	32	30	28			10.0
IDAHO FALLS 46 W	MAX	33	38	33	16	17	23	31	36	38	35	39	37	40	38	35	37	34	33	28	30	25	29	42	41	42	48	45	38	39			34.5
	MIN	11	8	0	8	3	-18	-9	-2	35	1	1	16	5	14	19	18	12	19	16	-2	-11	-11	-4	5	18	31	35	29	27			9.3
MALTA 2 E	MAX	44	46	50	41	22	29	44	40	33	39	40	42	53	50	41	40	42	43	38	37	40	42	49	49	52	56	55	50	40			43.0
	MIN	18	13	20	12	5	-5	7	20	29	7	12	20	20	32	22	25	27	28	23	22	10	11	23	28	31	29	30	32	28			20.0
MASSACRE ROCKS ST PK	MAX	34	40	37	36	28	30	36	40	39	36	45	44	51	43	42	40	39	42	38	35	33	43	47	47	51	57	57	52	40			41.4
	MIN	16	12	14	-4	-2	6	9	28	15	11	22	22	33	26	27	21	26	24	13	7	5	14	22	26	29	30	33	29	17.9			
POCATELLO WSO AP	MAX	40	40	40	24	20	32	39	42	40	32	41	43	50	43	37	37	38	38	35	30	30	35	46	43	40	52	52	46	40			39.1
	MIN	19	16	16	4	5	1	7	13	28	19	12	29	20	31	30	28	24	24	24	12	5	2	11	20	32	35	34	32	31			19.6
ST ANTHONY 1 WNW	MAX	33	37	32	32	22	18	19	25	35	37	26	31	34	38	34	34	32	32	32	35	21	28	29	37	39	40	45	42	39			32.3
	MIN	1	5	5	8	2	-18	-18	-3	2	15	2	0	11	14	19	18	9	8	10	-9	-7	-2	-3	5	12	20	29	31	29			6.6
SUGAR	MAX	33	29	36	30	19	18	29	30	39	29	31	36	40	36	37	33	32	33	33	27	27	36	37	40	43	47	44	39	38			33.8
	MIN	-2	2	5	8	2	-18	-14	-2	28	16	3	13	10	10	21	22	16	11	20	-7	-12	-1	-4	2	20	32	36	33	28			9.6
• • •																																	
EASTERN HIGHLANDS 10																																	
ARBON 2 NW	MAX	38	38	39	32	18	33	35	30	35	35	38	32	41	40	37	30	34	38	34	33	29	32	38	45	40	41	42	47	38			35.9
	MIN	15	15	21	9	1	2	10	17	28	12	20	15	17	23	22	26	22	21	18	11	-2	8	16	21	23	28	29	31	29			17.5
CONDA	MAX	38	32	33	43	11	18	19	26	40	37	31	39	38	47	37	32	29	32	28	32	24	22	36	44	42	43	43	47	37			33.8
	MIN	4	4	7	10	-1	-9	-6	1	15	6	3	4	16	22	16	12	8	10	15	12	-9	-8	-6	5	20	27	27	29	27			9.0
DRIGGS	MAX	32	34	33	30	12	23	34	42	39	34	40	39	45	40	33	30	30	29	31	29	23	30	43	42	40	43	45	43	36			34.6
	MIN	-1	4	8	6	-7	-15	-8	5	30	14	17	24	26	22	22	17	16	11	19	-9	-15	-12	0	11	23	30	30	30	21			10.9
GRACE	MAX	37	36	41	38	25	27	31	37	36	31	32	34	44	42	38	32	29	34	33	29	25	33	44	40	39	42	46	42	40			35.8
	MIN	7	8	25	12	1	5	2	12	31	5	11	16	15	16	12	13	9	22	13	5	-10	-7	3	11	15	25	27	32	29			12.3
HENRY	MAX	32	29	32	43	10	19	29	40	40	30	36	35	40	37	39	34	27	31	30	31	20	25	25	44	43	41	43	50	36			33.5
	MIN	-8	-8	-4	8	-8	-20	-19	18	-3	-6	3	8	20	10	5	2	-1	4	14	4	-16	-17	-13	-2	6	27	24	27	26			2.7
IDAHO FALLS 16 SE	MAX	40	41	41	23	15	28	36	41	36	29	33	35	41	35	33	32	31	35	32	28	30	35	42	40	42	45	46	39	37			35.2
	MIN	11	12	19	3	-3	-6	5	20	20	15	12	23	20	21	20	20	15	18	19	-8	-10	8	12	19	21	21	30	28	22			13.9
ISLAND PARK DAM	MAX	36	36	32	18	12	31	36	32	33	30	30	29	42	29	26	27	28	28	30	30	24	34	39	39	37	40	36	38	28			31.4
	MIN	-9	-5	-5	1	-7	-22	-23	-8	22	15	14	8	19	1	9	18	6	8	4	-5	-13	-20	-9	-7	10	20	28	24	8			2.9
KILGORE	MAX	28	35	31	20	7	28	33	32	32	30	28	30	37	35	27	27	26	25	34	29	27	34	42	34	34	39	38	34	30			30.6
	MIN	-6	0	9	-4	-19	-21	-15	0	25	5	11	8	25	6	13	8	12	8	-2	6	-14	-12	-2	2	5	17	19	28	18			4.6
LIFTON PUMPING STATION	MAX	31	34	45	32	13	19	25	32	38	30	31	37	39	38	35	33	35	37	30	26	27	28	30	40	41	47	50	44	42			34.1
	MIN	3	5	9	9	-6	-10	-8	1	25	5	-1	-1	4	5	16	11	10	9	7	2	-12	-8	-5	0	3	12	27	30	28			5.9
MALAD	MAX	38	39	41	30	23	23	32	29	38	38	33	35	40	38	40	31	35	35	35	32	29	34	42	48	49	51	50	45	41			37.0
	MIN	7	10	14	10	3	2	4	8	25	5	0	5	7	12	16	12	18	14	15	9	-2	-5	6	16	16	25	29	30	31			11.8
MALAD CITY	MAX	34	35	37	34	23	24	30	28	38	35	28	35	37	39	38	34	36	39	33	36	31	26	35	43	46	47	44	44	41			35.5
	MIN	2	5	8	13	4	-8	-4	1	23	7	-8	-5	-1	2	11	5	14	19	9	10	-11	-12	-4	7	10	21	21	24	30			6.7
MONTPELIER RANGER STA	MAX	25	25	35	45	25	15	16		34	40	28	26	39	39				35	30	32	27	25	24	36	42	43	50	52	42			33.2
	MIN	2	5	6	12	1	-7	-6			14	0	3	9	8				9	11	10	-9	-5	0	1	8	15	25	29	29			7.1
OAKLEY	MAX	43	42	55	30	25	29	49	42	39	38	44	51	52	43	41	37	40	42	36	37	39	42	46	49	51	50	55	46	46			42.7
	MIN	15	19	19	17	5	0	15	25	31	11	18	28	25	30	28	28	21	25	26	17	10	20	20	32	31	30	33	31	33			22.2
PALISADES DAM	MAX	28	31	42	42	19	20	26	37	39	33	33	38	43	42	40	38	34	37	31	30	26	26	40	49	49	50	51	50	40			36.7
	MIN	8	8	12	12	-1	-2	1	11	32	16	5	17	21	19	19	18	12	22	20	9	-5	0	7	15	22	32	31	33	28			14.6
PRESTON SUGAR FACTORY	MAX	31	26	25	38	21	20	22	23	33	36	31	24	33	36	40	39	34	35	33	37	30	25	22	30	43	47	48	51	45			33.0
	MIN	1	4	3	8	1	-9	-8	3	17	4	-4	-2	3	3	17	12	15	15	12	8	-9	-10	-4	-2	12	20	29	30	31			6.9
STREVELL	MAX	38	37	41	35	14	31	30	33	32		25	29	38	45	38	35	40	42	33	33	30	28			41	50	49	48	40			36.0
	MIN	22	18	22	11	0	-1	10	18	23		14	19	18	25	20	16	23	25	20	20	7	9		26	26	30	31	33	27			19.0
SWAN VALLEY	MAX	31	31	43	28	14	18	26	38	37	33	33	36	41	38	39	32	33	35	31	30	27	45	36	45	52	49	53	44	34			35.6
	MIN	2	3	9	10	-4	-17	2	-1	33	12	-3	11	15	21	20	6	3	-9	15	-1	-15	-1	-6	13	24	31	31	31	28			9.1
TETONIA EXP STATION	MAX	35	35	32	29	17	25	34	43	40	32	34	36	45	37	32	30	30	31	31	25	30	33	44	40	41	44	43	40	34			34.6
	MIN	-1	7	5	4	9	-20	-10	5	30	8	3	9	16	24	19	10	11	13	14	-3	-16	-12	1	11	22	17	27	29	26			8.3

SEE REFERENCE NOTES FOLLOWING STATION INDEX

DAILY SOIL TEMPERATURES

IDAHO
FEBRUARY 1976

STATION	DEPTH (IN)	TIME	DAY OF MONTH 1	2	3	4	5	6	7	8	9	10	11	12	13	14	15	16	17	18	19	20	21	22	23	24	25	26	27	28	29	30	31	AVERAGE
ABERDEEN EXP STA																																		
	4	MAX	28	27	26	26	24	20	21	28	37	28	27	25	27	29	29	29	29	31	29	28	29	28	28	26	28	29	30	31	33			27.9
		MIN	25	22	22	24	17	13	15	17	28	26	24	23	25	26	27	29	29	27	28	26	28	26	26	25	26	27	29	30	30			24.8
KUNA 3 E																																		
	4	MAX	34	34	34	34	34	34	33	33	33	33	34	34	33	34	33	33	33	33	33	33	33	33	33	33	33	35	36	37	38			33.8
		MIN	34	34	34	34	34	33	33	32	33	33	33	33	33	33	32	32	32	33	33	33	32	32	33	33	33	33	35	36	36			33.2
	8	MAX	39	39	39	39	39	39	39	38	39	39	39	39	39	38	38	38	38	38	38	38	38	38	38	38	38	39	40	42	42			38.8
		MIN	39	39	39	39	39	39	38	38	38	38	38	38	38	38	38	38	38	38	38	38	38	38	38	38	38	38	39	40	41			38.4
TWIN FALLS W O																																		
	4	MAX	30	31	31	31	30	30	30	31	31	31	31	31	31	31	31	31	31	32	32	31	31	31	30	31	32	37	39	40	38			32.0
		MIN	30	30	30	30	30	29	30	30	30	31	30	30	30	30	31	31	31	31	31	31	30	30	30	30	31	32	32	32	36			30.7
	8	MAX	35	35	35	35	35	36	35	35	35	35	35	35	35	35	35	35	35	35	35	35	35	35	35	35	35	35	37	37	37			35.2
		MIN	35	34	35	35	35	35	35	35	35	35	35	35	35	35	35	35	35	35	35	35	35	35	35	35	35	35	35	37	37			35.1

SEE REFERENCE NOTES FOLLOWING STATION INDEX

SNOWFALL AND SNOW ON GROUND

IDAHO
FEBRUARY 1976

STATION		DAY OF MONTH																												
		1	2	3	4	5	6	7	8	9	10	11	12	13	14	15	16	17	18	19	20	21	22	23	24	25	26	27	28	29	30	31
PANHANDLE 01																																
BONNERS FERRY 1 SW	SNOWFALL										T	T		.5			3.0									1.5	1.0	7.0	T	T	
	SN ON GND	5	-			-	-	-	-	-	-	3	-	-	1	-	1	-	-	-	-	-	-	-	-	-	1	8	8	-	
COEUR D'ALENE 1 E	SNOWFALL											T			.6		6.0	.4	1.0	M							1.8	T	T		
	SN ON GND														1		3	3	4	4	3	3	3	3	2		1	1	1	T	
FORTH 2	SNOWFALL															1.0											.5	6.5			
	SN ON GND	4	4	4	M	4	M	M	4	4	4	3	3	3	3	3	2	1									1	7	7	-	
PRIEST RIVER EXP STA	SNOWFALL										2.7	1.3					7.5	2.5	1.0						T	3.0		5.0	4.5	1.3	
	SN ON GND	10	10	10	10	10	10	10	10	10	13	14	12	11	10	10	18	21	19	18	18	18	17	17	16	19	19	24	29	30		
SANDPOINT EXP STATION	SNOWFALL										2.0	2.0	T	1.0	1.0		4.0	3.0							1.0	2.0	2.0	4.0	3.0			
	SN ON GND	3	3	3	2	2	2	2	1	1	3	4	3	4	5	5	M	11	9	9	8	7	7	5	6	6	7	11	14	14		
NORTH CENTRAL PRAIRIES 02																																
COTTONWOOD	SNOWFALL	-	-	-	-	-	-	-	-	-	-	-	-	-	-	-	-	-	-	-	-	-	-	-	-	-	-	-	-	-		
	SN ON GND	-	-	-	-	-	-	-	-	-	-	-	-	-	-	-	-	-	-	-	-	-	-	-	-	-	-	-	-	-		
NEZPERCE	SNOWFALL										T	T	T		1.0	T	.5	T		.5	1.0					1.0	3.0	.5	T	T	
	SN ON GND	T	T	T	T	T	T	T	T	T	T	T	T	T	T	T	T	T	T	1	T	T	T	T	T	T	1	1	T	T	
POTLATCH 1 NNE	SNOWFALL															3.0	5.0	3.0			.8						4.0		T		
	SN ON GND		-	-	-	-	-	-	-	-	-	-	-	-	-	-	-	-	-	-	-	-	-	-	-	-	-	-	-	-		
NORTH CENTRAL CANYONS 03																																
LEWISTON WSO AP	SNOWFALL			T												T	T	T		T						T	T				
	SN ON GND																										T					
	WTR EQUIV																															
CENTRAL MOUNTAINS 04																																
ANDERSON DAM	SNOWFALL				T	T			T	T			T			1.0	3.0	T	T	9.0										2.0		
	SN ON GND	10	10	10	10	10	10	9	9	8	8	8	8	8	M	9	22	22	22	31	31	31	31	29	26	24	23	23	25		
ARROWROCK DAM	SNOWFALL				1.0	1.0				T						T	3.0	4.0	T	1.0	1.0										
	SN ON GND	13	13	13	14	15	15	15	15	15	14	14	13	13	11	10	13	17	16	17	17	17	17	16	16	15	13	10	9	M		
AVERY RANGER STA 2	SNOWFALL												.2		.2	.4	.5	.2	1.3		2.5						3.5		.8	.9		
	SN ON GND	22	22	22	22	22	22	22	22	22	22	22	22	22	22	23	25	25	26	26	28	27	27	26	26	26	29	29	29	29		
CASCADE 1 NW	SNOWFALL								T				1.0		4.0	2.0	6.0	2.0	2.0	1.0	.5					2.0	1.0	1.0	T	.5		
	SN ON GND	11	11	11	11	11	11	11	11	11	11	10	10	10	12	14	18	19	20	20	20	19	19	19	17	18	16	16	16	16		
CENTERVILLE ARBALOH RH	SNOWFALL				2.6	T			1.0						2.0	3.0	10.3	3.4	.6	1.7							T	T	T	2.4		
	SN ON GND	28	28	28	31	31	31	30	30	30	30	29	29	29	31	33	41	44	45	45	44	43	43	42	42	42	37	36	35	37		
COBALT	SNOWFALL				T										4.2	.8	2.8	2.5	4.2	T						T	3.0	T	.3	T		
	SN ON GND	17	17	17	17	17	17	17	17	17	17	16	16	16	20	20	21	23	23	23	23	22	22	21	20	20	21	20	23	23		
ELK CITY	SNOWFALL									T			T		4.0	1.0	T	1.0	1.0	T	3.0						5.0	5.0	4.0	T		
	SN ON GND	23	23	23	23	23	23	23	23	23	23	23	23	22	26	25	25	28	29	28	31	30	29	27	26	25	27	32	31	29		
FAIRFIELD RANGER STA	SNOWFALL				3.0					1.0						4.0	5.0	1.0		8.0						T		T		3.0		
	SN ON GND	14	14	14	17	16	16	16	16	17	15	15	14	13	13	17	22	23	23	31	31	31	30	29	27	25	23	20	20	23		
FEATHERVILLE	SNOWFALL																															
	SN ON GND	-	-	-	-	-	-	-	-	-	-	-	-	-	-	-	-	-	-	-	-	-	-	-	-	-	-	-	-	-		
HAILEY RANGER STATION	SNOWFALL				9.0					.5						M	M	6.0		7.0						1.0	2.0		M	6.0		
	SN ON GND	-		-	16	16	-	-	-	-	-	-	-	-	-	-	-	21	21	28	-	-	-	-	-	-	-	-	-	-		
KETCHUM R S	SNOWFALL				2.0	T				T	T		1.0	T	1.5	1.0	1.0	6.0	6.0	4.0	1.5					1.0	2.0					
	SN ON GND	13	-	-	14	14	14	14	13	13	13	13	13	13	14	14	15	19	23	26	24	22	22	20	20	20	21	-	-	-		
LOWMAN	SNOWFALL				T				T	T			1.5		4.0	3.0	7.0	2.0	2.0	4.0						2.0				2.0		
	SN ON GND	22	22	22	22	22	22	22	22	22	22	22	22	20	22	23	30	32	30	33	32	30	29	28	27	26	23	21	20	22		
MT EAGLE	SNOWFALL								T				1.0		6.0	T	12.0	2.0	3.0	1.0	T					7.0	1.0	1.0	1.0			
	SN ON GND	28	28	28	28	28	28	28	28	28	28	28	28	28	34	34	46	46	48	46	44	43	42	42	40	47	44	40	40	39		
PIERCE	SNOWFALL	-	-	-	-	-	-	-	-	-	-	-	-	-	-	-	-	-	-	-	-	-	-	-	-	-	-	-	-	-		
	SN ON GND	-	-	-	-	-	-	-	-	-	-	-	-	-	-	-	-	-	-	-	-	-	-	-	-	-	-	-	-	-		
POWELL	SNOWFALL									T	T	.3	1.0		.5	2.0	1.0	8.5	9.0	1.0	5.0				T	1.3	5.1	8.0	1.0	.8		
	SN ON GND	32	32	32	32	32	32	32	32	32	31	31	32	32	32	34	35	42	50	50	53	49	49	46	44	44	48	55	51	51		
WARREN	SNOWFALL												1.0		5.5	1.0	5.0	1.0	2.0			1.0				4.0	7.0	3.0	2.0	1.0		
	SN ON GND	33	32	32	32	32	32	32	32	32	32	31	31	30	36	37	41	42	44	44	44	45	44	43	43	46	52	52	52	52		
SOUTHWESTERN VALLEYS 05																																
BOISE WSO AP	SNOWFALL		T	T	.8				T	T						.2	.5	T		1.5									T	3.7		
	SN ON GND				1	1	1	1	T	T							T				T										T		
	WTR EQUIV																															
COUNCIL	SNOWFALL															3.0	9.0	T		2.0												
	SN ON GND	18	17	17	17	17	17	17	17	17	17	17	15	15	15	18	21	21	22	22	22	22	21	21	21	19	16	15	-	-		
GLENNS FERRY	SNOWFALL				.5					T					T	T	3.5													1.5		
	SN ON GND				1												M													2		
PAYETTE	SNOWFALL												T				-													2.0		
	SN ON GND	7	7	7	7	7	7	7	7	7	7	6	5	5	M	3	1	1	1	-										2		
SOUTHWESTERN HIGHLANDS 06																																
REYNOLDS	SNOWFALL																			1.0	1									2.0		
	SN ON GND																			1	1									2		
THREE CREEK	SNOWFALL				4.0					2.0					2.0	M	T			4.0	.5											
	SN ON GND	T	T	T	4	3	T	T	T	2	1	T	T	T	T	T	M	T	T	4	T	T	T	T	T	T	T	T				

SEE REFERENCE NOTES FOLLOWING STATION INDEX

SNOWFALL AND SNOW ON GROUND

STATION		DAY OF MONTH																												
		1	2	3	4	5	6	7	8	9	10	11	12	13	14	15	16	17	18	19	20	21	22	23	24	25	26	27	28	29	30	31
CENTRAL PLAINS 07																																
BURLEY FAA AP	SNOWFALL			T	2.0	T				1.0					T	T	1.0		1.0	T									T	3.0		
	SN ON GND				2	2	2	2	1		1	1	T	T	T			1	1	1	1	1	T	T						2		
RICHFIELD	SNOWFALL				5.9					1.2					2.3		4.9				2.8									3.2		
	SN ON GND	7	7	7	12	12	11	11	11	12	12	12	11	10	12	12	16	16	15	17	17	17	16	16	15	14	13	12	11	13		
TWIN FALLS WSO	SNOWFALL				4.0					T	1.0					.4		1.0	1.0	.2	1.0									6.0		
	SN ON GND				4	4	3	3	2	2	3	2	1	T	T	T	T	T	T	T	1	1	T	T	T	T				5		
NORTHEASTERN VALLEYS 08																																
GIBBONSVILLE	SNOWFALL														2.0	1.5	2.0	T	2.5	T	T	T						T				
	SN ON GND	50	50	49	49	49	49	49	49	48	48	47	47	47	49	50	50	50	52	52	52	52	52	51	51	51	50	49	47	45		
UPPER SNAKE RIVER PLAINS 09																																
ABERDEEN EXP STATION	SNOWFALL				.5						.1				T	.1		2.5			.8									1.6		
	SN ON GND				1						1				T	T		3	T	T	1									2		
ASHTON	SNOWFALL				2.0				1.5		T		1.0	1.0	3.0	1.0	1.0	1.0	1.0	3.0										3.0		
	SN ON GND	30	30	29	30	30	30	29	31	31	30	30	31	32	35	36	37	37	38	39	39	39	38	37	35	34	32	30	29	32		
BLACKFOOT 2 SSW	SNOWFALL									-	-					-	-	-	-	1.5												
	SN ON GND	-	-	-	-	-	-	-	-	-	-	-	-	-	-	-	-	-	-	-	-	-	-	-	-	-	-	-	-	-		
CRATERS OF THE MOON NM	SNOWFALL				7.0				T	T			T		1.0	.5	4.5	1.0	2.0	10.0	T					T			4.0	4.0		
	SN ON GND	14	14	14	21	21	21	18	18	18	18	18	18	18	18	18	22	22	22	32	32	28	27	25	25	23	22	20	24	26		
DUBOIS EXP STATION	SNOWFALL				T					T					.5		.5	T	1.0	2.0		.5										
	SN ON GND	11	11	11	11	11	11	11	11	11	11	11	11	11	11	11	11	12	13	15	15	15	15	15	15	14	13	13	13	13		
IDAHO FALLS FAA AP	SNOWFALL			T	.7	T				.7			T		T	T	1.0	.2	T	5.9		T							T	1.3		
	SN ON GND	2	2	2	2	3	3	3	3	2	3	3	3	3	2	2	2	2	2	3	6	6	6	6	6	5	4	2	2	1		
IDAHO FALLS 46 W	SNOWFALL				1.0															5.0										2.0		
	SN ON GND	1	1	1	2	2	1	1	1	1	1	1	1	1	1	1	T			5	5	5	5	3	1	1	1			2		
POCATELLO WSO AP	SNOWFALL				.3	T				1.6			T		1.8	.2	1.4	T	.4	3.0		T							.2	4.7		
	SN ON GND	T	T	T	T	T	T	T	T	T	1	T	T	T	T	T	T	1	1	T	1	1	1	1	T	T	T			1		
	WTR EQUIV																													.5		
EASTERN HIGHLANDS 10																																
HENRY	SNOWFALL	-	-	-	-	-	-	-	-	-	-	-	-	-	-	-	-	-	-	-	-	-	-	-	-	-	-	-	-	-		
	SN ON GND	24	24	24	24	25	25	24	26	28	28	27	28	28	28	28	28	40	34	36	36	34	34	33	33	32	31	30	29	36		
ISLAND PARK DAM	SNOWFALL				6.5	T		T		T	3.0	1.0		1.0	5.0	3.5	12.0	7.0	7.0	2.0	T											
	SN ON GND	46	46	46	47	47	47	47	47	47	49	50	49	49	52	54	66	70	72	70	68	66	64	63	62	60	58	57	57	57		
KILGORE	SNOWFALL			T	3.0						T		T		4.5	1.0	5.0	T	2.0	1.0		T					T		T	T		
	SN ON GND	24	-	-	-	-	-	-	-	-	24	-		-	-	29	34	-	-	35	-	34	-	32	-	-	31	30	30	30		
MALAD CITY	SNOWFALL				1.2	.5			.5	6.9	1.5				1.1	.4	1.0	.3	.2	3.0	.9									2.4		
	SN ON GND	4	4	4	5	5	5	5	5	8	9	9	9	9	9	9	10	11	11	12	12	12	12	12	12	11	9	8	7	8		
MONTPELIER RANGER STA	SNOWFALL	.2			.5	4.6				.5	.7				T	M	M	5.0	.4	.4	1.4									4.8		
	SN ON GND	6	6	6	7	12	12	12	12	10	9	9	9	9	9	-	-	14	15	15	16	15	15	15	15	14	14	12	12	15		
OAKLEY	SNOWFALL									3.0							2.0			1.0										2.0		
	SN ON GND									3	2	1					1			1										2		
SWAN VALLEY	SNOWFALL				6.0				T	T	2.0		T		T	T	2.0	1.0		4.0	T								1.0	5.0		
	SN ON GND	10	10	10	14	13	13	13	13	12	12	12	12	12	12	12	13	13	13	17	16	16	16	16	15	13	12	11	12	13		
TETONIA EXP STATION	SNOWFALL	-	-	-	-	-	-	-	-	-	-	-	-	-	-	-	-	-	-	-	-	-	-	-	-	-	-	-	-	-		
	SN ON GND	-	-	-	8	-	-	-	-	4	-	-	-	-		-	-	-	-	-	-	-	-	-	-	-	-	-	1	4		

SEE REFERENCE NOTES FOLLOWING STATION INDEX

STATION INDEX

IDAHO
FEBRUARY 1976

STATION	INDEX NO.	DIVISION	COUNTY	DRAINAGE	LATITUDE	LONGITUDE	ELEVATION	OBSERVATION TIME AND TABLES				OBSERVER
								TEMP.	PRECIP.	EVAP.	SPECIAL (SEE NOTES)	
ABERDEEN EXP STATION	0010	09	BINGHAM	12	42 57	112 50	4405	8A	8A	8A	G	UNIVERSITY OF IDAHO
AFTERTHOUGHT MINE	0070	06	OWYHEE	12	43 00	116 42	7220				S	NATL WEATHER SERVICE
AMERICAN FALLS 1 SW	0227	09	POWER	12	42 47	112 52	4318	5P	5P			IDAHO POWER CO (PLANT)
ANDERSON DAM	0282	04	ELMORE	2	43 21	115 28	3882	6P	6P		C H	U S BUR RECLAMATION
ARBON 2 NW	0347	10	POWER	12	42 30	112 34	5170	6P	6P			MRS GENA NEWPORT
ARCO 3 SW	0375	09	BUTTE	6	43 36	113 20	5328	5P	5P			MRS DARRELL RICHARDS
ARROWROCK DAM	0448	04	ELMORE	2	43 36	115 55	3275	8A	8A	8A	H	U S BUR RECLAMATION
ASHTON	0470	09	FREMONT	12	44 04	111 27	5260	7A	7A		H	GEORGE S SADORUS
AVERY RANGER STA 2	0528	04	SHOSHONE	10	47 15	115 55	2390	4P	4P		H	U. S. FOREST SERVICE
BALD MOUNTAIN	0540	04	BLAINE	12	43 39	114 24	8700				C	U.S. FOREST SERVICE
BARBER FLAT GS	0589	04	BOISE	2	43 49	115 32	4130				S	NATL WEATHER SERVICE
BAYVIEW MODEL BASIN	0667	01	KOOTENAI	9	47 59	116 33	2075	8A	8A			U S NAVY
BENTON DAM	0789	01	BONNER	9	48 21	116 48	2640				C	U S FOREST SERVICE
BENTON SPRING	0792	01	BONNER	9	48 21	116 46	4900				S	USFS EXPERIMENTAL FOR
BLACKFOOT 2 SSW	0915	09	BINGHAM	12	43 10	112 21	4487	5P	5P		H	RADIO STATION KBLI
BLISS	1002	07	GOODING	12	42 57	115 00	3275	6P	6P			NORTH SIDE CANAL CO
BOISE 3 E	1016	05	ADA	2	43 37	116 08	3377				C	MILTON JOHNSTON
BOISE 7 N	1017	05	ADA	2	43 43	116 12	3885	8P	8P			EARL S OURADA
BOISE LUCKY PEAK DAM	1018	05	ADA	12	43 33	116 04	2840	8A	8A		C	CORPS OF ENGINEERS
BOISE WSO AP R	1022	05	ADA	12	43 34	116 13	2838	MID	MID		C HJ	NATL WEATHER SERVICE
BONANZA	1050	04	CUSTER	11	44 22	114 44	6420				S	NATIONAL WEATHER SERV
BONNERS FERRY 1 SW	1079	01	BOUNDARY	5	48 41	116 19	1860	7A	7A		C H	ARLO T GRUNERUD
BOSTETTER GS	1091	06	CASSIA	12	42 10	114 12	7500				S	SOIL CONSERVATION SERV
BROWNLEE DAM	1180	04	ADAMS	12	44 50	116 52	1844	8A	8A			IDAHO POWER COMPANY
BRUCE MEADOWS	1186	04	VALLEY	11	44 25	115 19	6390				S	U S FOREST SERVICE
BRUNEAU	1195	05	OWYHEE	12	42 53	115 48	2530	6P	6P			JUDY L. KING
BURLEY FACTORY	1298	07	CASSIA	12	42 33	113 48	4140				C	AMALGAMATED SUGAR CO
BURLEY FAA AP	1303	07	CASSIA	12	42 32	113 46	4146	MID	MID		H	FED AVIATION AGENCY
BURNT KNOB	1317	04	IDAHO	11	45 43	115 01	6400				S	U S FOREST SERVICE
CABINET GORGE	1363	01	BONNER	9	48 05	116 04	2257	5P	5P			WASH WATER POWER CO
CALDER	1370	04	SHOSHONE	10	47 16	116 11	2096				C	WILLIAM K. JONES
CALDWELL	1380	05	CANYON	2	43 40	116 41	2370	MID	5P			TWIN CITIES BRDCSTNG CO
CAMBRIDGE	1408	05	WASHINGTON	12	44 34	116 41	2650	6P	6P			STUART DOPF
CAMBRIDGE 2 NE	1410	05	WASHINGTON	12	44 35	116 38	2660				C	HOWARD C MARTI
CAREY 2 SSE	1472	07	BLAINE	12	43 17	113 56	4770				C	MRS MILLARD L. MEANEA
CASCADE 1 NW	1514	04	VALLEY	8	44 32	116 03	4896	4P	4P		C H	U S BUR RECLAMATION
CASTLEFORD 2 N	1551	07	TWIN FALLS	12	42 33	114 52	3825	5P	5P			MR EARL HEIDEL
CAYUSE CREEK	1577	04	CLEARWATER	3	46 40	115 04	3500				S	SOIL CONSERVATION SERV.
CENTERVILLE ARBAUGH RH	1636	04	BOISE	2	43 54	115 51	4300		6P		C H	MRS XINIA JONES
CHALLIS	1663	08	CUSTER	11	44 30	114 14	5175	8A	8A		C	U S FOREST SERVICE
CHILLY BARTON FLAT	1671	08	CUSTER	6	43 59	113 49	6260	5P	5P			JAMES E. DAYLEY
CLARKIA RANGER STATION	1831	04	SHOSHONE	10	47 01	116 15	2835				C	U S FOREST SERVICE
COBALT	1932	04	LEMHI	11	45 05	114 14	5010	5P	5P		H	MRS. ELSIE M. SCHMUCK
COEUR D'ALENE 1 E	1956	01	KOOTENAI	4	47 41	116 45	2158	3P	3P		C H	U S FOREST SERVICE
CONDA	2071	10	CARIBOU	12	42 43	111 33	6200	8A	8A			J R SIMPLOT CO
COTTONWOOD	2154	02	IDAHO	3	46 01	116 20	3410	6P	6P		H	INGRID MADER
COTTONWOOD 2 WSW	2159	02	IDAHO	3	46 02	116 23	3945				C	SABI FREI
COUNCIL	2187	05	ADAMS	12	44 44	116 26	2950	4P	4P		C H	U S FOREST SERVICE
CRATERS OF THE MOON NM	2260	09	BUTTE	6	43 28	113 34	5897	5P	5P		H	CRATERS OF THE MOON N M
DEADWOOD SUMMIT	2395	04	VALLEY	11	44 32	115 34	7000				S	NATL WEATHER SERVICE
DECEPTION CREEK	2422	04	KOOTENAI	4	47 44	116 29	3060				S	COEUR D'ALENE N F
DEER FLAT DAM	2444	05	CANYON	12	43 35	116 45	2510	5P	5P			CARL PADOUR
DIXIE	2575	04	IDAHO	11	45 33	115 28	5610	8A	8A			MRS ZILPHA L WENZEL
DORIS CREEK	2634	04	CLEARWATER	3	46 35	115 23	4750				S	U S FOREST SERVICE
DRIGGS	2676	10	TETON	12	43 44	111 07	6116	5P	5P			MRS EDITH STEVENS
DRY CREEK FLAT	2696	10	ONEIDA	1	42 15	112 06	6350				S	SOIL CONSERVATION SERV
DRY FORK SUMMIT	2700	09	BUTTE	6	43 35	113 41	7300				S	NATIONAL WEATHER SERV
DUBOIS EXP STATION	2707	09	CLARK	6	44 15	112 12	5452	5P	5P		C H	USDA AGRI RESEARCH SERV
DWORSHAK FISH HATCHERY	2845	03	CLEARWATER	3	46 30	116 18	995	8A	8A		C	DWORSHAK NATL FISH HAT
ELK CITY	2875	04	IDAHO	3	45 49	115 26	4058	8A	8A		H	CHERI ANN GOULD
ELK RIVER 1 S	2892	04	CLEARWATER	3	46 46	116 11	2918	8A	8A		C	RUSSELL ECK
EMIGRANT SUMMIT	2927	10	BEAR LAKE	1	42 22	111 34	7350				S	NATL WEATHER SERVICE
EMMETT 2 E	2942	05	GEM	2	43 52	116 28	2500	5P	5P			JUDITH HARPER
ENAVILLE 2	2971	04	SHOSHONE	4	47 34	116 15	2400				C	MRS HAROLD KUISTI
FAIRFIELD RANGER STA	3108	04	CAMAS	12	43 21	114 47	5065	5P	5P		H	U S FOREST SERVICE
FEATHERVILLE	3133	04	ELMORE	2	43 37	115 15	4550		5P		H	CECIL B MYERS
FENN RANGER STATION	3143	03	IDAHO	3	46 06	115 33	1585	8A	8A		C	SHEILA S WRIGHT
FLAT TOP MOUNTAIN	3252	06	OWYHEE	12	43 14	116 54	5800				S	WTMSTR-FRANK W ELFERING
FORT HALL INDIAN AGNCY	3297	09	BINGHAM	12	43 02	112 26	4460	5P	5P			FORT HALL IR PROJ

SEE REFERENCE NOTES FOLLOWING STATION INDEX

STATION INDEX

STATION	INDEX NO.	DIVISION	COUNTY	DRAINAGE	LATITUDE	LONGITUDE	ELEVATION	OBSERVATION TIME AND TABLES				OBSERVER
								TEMP.	PRECIP.	EVAP.	SPECIAL (SEE NOTES)	
FORTY NINE MEADOWS	3314	04	SHOSHONE	3	47 06	115 53	4800				S	NATL WEATHER SERVICE
GALENA SUMMIT	3422	04	BLAINE	12	43 53	114 42	8800				S	US SOIL CON SERVICE
GARDEN VALLEY RS	3448	04	BOISE	8	44 04	115 55	3212	5P	5P			U S FOREST SERVICE
GIBBONSVILLE	3554	08	LEMHI	11	45 33	113 57	4480	5P	5P		H	DANIEL C AMES
GILMORE SUMMIT RANCH	3576	08	CUSTER	11	44 19	113 31	6580				S	NATL WEATHER SERVICE
GLENNS FERRY	3631	05	ELMORE	12	42 56	115 19	2510	8A	8A		H	THREE ISLAND STATE PARK
GOODING 1 S	3677	07	GOODING	12	42 55	114 42	3560				C	IDAHO ST DEPT-PUBLIC LD
GRACE	3732	10	CARIBOU	1	42 35	111 44	5550	5P	5P		C	UTAH PWR & LIGHT CO
GRANDJEAN	3736	04	BOISE	8	44 09	115 10	5130				S	U S FOREST SERVICE
GRAND VIEW 2 W	3760	05	OWYHEE	12	43 00	116 08	2400	6P	6P			MRS. ALMA MEYERS
GRANGEVILLE	3771	02	IDAHO	3	45 55	116 08	3355	10P	10P			WS OBSERVER
GRANGEVILLE 11 SE	3780	04	IDAHO	3	45 50	115 56	2250	5P	5P			MRS. AL SCHWARTZ
GRASMERE 8 S	3811	06	OWYHEE	12	42 16	115 53	5130				C	BILL TINDALL
GROUSE	3882	04	CUSTER	6	43 42	113 37	6100	5P	5P			LYNN KEELE
GUNNEL GUARD STATION	3902	10	CASSIA	12	42 06	113 12	5880				S	NATL WEATHER SERVICE
HAILEY RANGER STATION	3942	04	BLAINE	12	43 31	114 18	5328	8A	8A		H	U S FOREST SERVICE
HAMER 4 NW	3964	09	JEFFERSON	6	43 58	112 16	4791	5P	5P			U S F & W L SERVICE
HAZELTON	4140	07	JEROME	12	42 36	114 08	4060	5P	5P			NORTH SIDE CANAL CO
HEADQUARTERS	4150	04	CLEARWATER	3	46 38	115 48	3138	8A	8A			POTLATCH FORESTS INC
HENRY	4230	10	CARIBOU	12	42 54	111 29	6320	8A	8A		C H	MRS PERRY PETERSEN
HILL CITY	4268	04	CAMAS	12	43 18	115 03	5090	5P	5P			ELMER T BENNETT
HOLLISTER	4295	06	TWIN FALLS	12	42 21	114 34	4525	5P	5P			SALMON RIVER CANAL CO
HOWE	4384	09	BUTTE	6	43 47	113 00	4820	5P	5P			LOWELL H JENSEN
IDAHO CITY	4442	04	BOISE	2	43 50	115 50	3965	5P	5P			FRED A PROFFER
IDAHO FALLS 2 ESE	4455	09	BONNEVILLE	12	43 29	112 01	4765	5P	5P			KID-TV STATION
IDAHO FALLS 16 SE	4456	10	BONNEVILLE	12	43 21	111 47	5850	8P	8P		C	GEORGE W MEYER
IDAHO FALLS FAA AP	4457	09	BONNEVILLE	12	43 31	112 04	4730	MID	MID		H	FED AVIATION AGENCY
IDAHO FALLS 46 W	4460	09	BUTTE	6	43 32	112 57	4938	MID	MID		C HJ	ARFRO
IDAHO FALLS 6 NW	4464	09	BONNEVILLE	12	43 35	112 06	4788				G	MR. GARY CLEVERLY
IDA VADA	4475	06	OWYHEE	12	42 01	115 20	5850				S	EUGENE H BOSCH
ISLAND PARK DAM	4598	10	FREMONT	12	44 25	111 24	6300	5P	5P	5P	H	U S BUR RECLAMATION
JEROME	4670	07	JEROME	12	42 44	114 31	3740	5P	5P			NORTH SIDE CANAL CO
JOHNSON GUARD STATION	4709	10	CARIBOU	12	42 43	111 12	6811				S	U S FOREST SERVICE
JORDAN VALLEY 41 S	4725	06	OWYHEE	13	42 24	117 02	5100				S	BILL ROSS
KAMIAH	4793	03	LEWIS	3	46 14	116 01	1212		8A			C RICHARD BOVEY
KELLOGG	4831	04	SHOSHONE	4	47 33	116 10	2320	8A	8A			WASHINGTON WATER PWR CO
KETCHUM R S	4845	04	BLAINE	12	43 41	114 21	5890	8A	8A		C H	U S FOREST SERVICE
KILGORE	4908	10	CLARK	6	44 24	111 53	6150	5P	5P		H	MRS ROY MC GOVERN
KOOSKIA	5011	03	IDAHO	3	46 09	115 59	1260	5P	5P			EDWARD T GILROY
KUNA 2 NNE	5038	05	ADA	12	43 31	116 24	2680	5P	5P			HARRY U GIBSON
KUNA 3 E	5043	05	ADA	12	43 29	116 21	2775				G	JAMES J. MC COY
LEADORE	5169	08	LEMHI	11	44 41	113 22	6000				C	DONALD B NOBLE
LEADORE 2	5177	08	LEMHI	11	44 41	113 21	5968	5P	5P			JACK WEIGAND
LEATHERMAN PASS	5184	08	CUSTER	6	44 06	113 45	9800				S	NATL WEATHER SERVICE
LEWISTON WSO AP R	5241	03	NEZ PERCE	3	46 23	117 01	1413	MID	MID		C HJ	NATL WEATHER SERVICE
LIFTON PUMPING STATION	5275	10	BEAR LAKE	1	42 07	111 18	5926	MID	MID	MID		UTAH PWR & LIGHT CO
LOLO PASS	5356	04	IDAHO	3	46 38	114 33	5199				S	U S FOREST SERVICE
LOWMAN	5414	04	BOISE	8	44 05	115 36	3950	5P	5P		H	DAVID J WEINER
LUNCH PEAK	5432	01	BONNER	9	48 22	116 12	6360				S	U S FOREST SERVICE
MACKAY RANGER STATION	5462	08	CUSTER	6	43 55	113 37	5897	5P	5P		C	U S FOREST SERVICE
MACKAY 4 NW	5466	08	CUSTER	6	43 57	113 40	6000	6P	6P	6P		BIG LOST IRRIGATION CO.
MALAD	5544	10	ONEIDA	1	42 12	112 16	4700	7P	7P		C	JACK FORBUSH
MALAD CITY	5559	10	ONEIDA	1	42 10	112 19	4467	5P	5P		H	MARGARET W JONES
MALTA 2 E	5563	09	CASSIA	12	42 18	113 17	4540	6P	6P			GEORGE STANTON
MALTA RANGER STATION R	5567	09	CASSIA	12	42 19	113 22	4510				C	U S FOREST SERVICE
MASSACRE ROCKS ST PK	5678	09	POWER	12	42 40	113 00	4230	6P	6P			MASSACRE ROCKS ST PARK
MAY 8 ENE	5680	08	LEMHI	6	44 39	113 45	6800				S	NATL WEATHER SERVICE
MAY	5685	08	LEMHI	11	44 36	113 55	5110	5P	5P			MRS NORMA HERRIN
MC CALL	5708	04	VALLEY	8	44 54	116 07	5025	4P	4P		C H	U S FOREST SERVICE
MIDDLE FORK LODGE	5897	04	CUSTER	11	44 43	115 01	4480	8A	8A			MIDDLE FORK LODGE
MILL CREEK SUMMIT	5950	04	CUSTER	11	44 28	114 30	8794				S	NATL WEATHER SERVICE
MINIDOKA 10 WNW	5972	07	MINIDOKA	12	42 47	113 40	4290	8A	8A			JACK LOTT
MINIDOKA DAM	5980	07	MINIDOKA	12	42 40	113 29	4210	5P	5P			NATL WILDLIFE REFUGE
MONTPELIER RANGER STA	6053	10	BEAR LAKE	1	42 19	111 18	5960	8A	8A		H	U S FOREST SERVICE
MOOSE CREEK	6082	04	LEMHI	11	45 39	113 58	6200				S	U S FOREST SERVICE
MOOSE CREEK RANGER STA	6087	04	IDAHO	3	46 08	114 55	2480				S	U S FOREST SERVICE
MOSCOW 5 NE	6148	02	LATAH	7	46 48	116 55	3000				C	UNIVERSITY OF IDAHO
MOSCOW-UNIV OF IDAHO	6152	02	LATAH	7	46 44	116 58	2660	5P	5P	5P	G	UNIVERSITY OF IDAHO
MOUNTAIN HOME	6174	05	ELMORE	12	43 09	115 43	3185	10A	10A		C	RADIO KFLI

SEE REFERENCE NOTES FOLLOWING STATION INDEX

STATION INDEX

STATION	INDEX NO.	DIVISION	COUNTY	DRAINAGE †	LATITUDE	LONGITUDE	ELEVATION	OBSERVATION TIME AND TABLES				OBSERVER
								TEMP.	PRECIP.	EVAP.	SPECIAL (SEE NOTES)	
MULLAN	6230	04	SHOSHONE	4	47 28	115 48	3317	10P	10P		C	BRUNO E AIRAS
MULLAN PASS	6237	04	SHOSHONE	4	47 27	115 40	5963				S	NATL WEATHER SERVICE
NEW MEADOWS RANGER STA	6388	04	ADAMS	11	44 58	116 17	3870	8A	8A			U S FOREST SERVICE
NEZPERCE	6424	02	LEWIS	3	46 15	116 15	3145	7P	7P		H	FRED VOGEL JR
NEZ PERCE PASS	6430	04	IDAHO	3	45 43	114 30	6587				S	U S FOREST SERVICE
NORTH STAR RANCH	6493	04	IDAHO	3	45 55	114 50	2800	9A	9A			CAROLYN WOLFINBARGER
OAKLEY	6542	10	CASSIA	12	42 14	113 53	4600	6P	6P		H	ROBERT WHITTLE
OLA 4 S	6590	05	GEM	8	44 08	116 17	2990	5P	5P		C	MRS. DOROTHY F. BEAL
OROFINO	6681	03	CLEARWATER	3	46 29	116 15	1027	3P	3P			U S POSTAL DEPT.
PALISADES DAM	6764	10	BONNEVILLE	12	43 21	111 13	5385	5P	5P	5P	C	U S BUR RECLAMATION
PARMA EXPERIMENT STA	6844	05	CANYON	2	43 48	116 57	2215	8A	8A			U OF I EXPERIMENT STA
PAUL 1 ENE	6877	07	MINIDOKA	12	42 37	113 45	4210	8A	8A			AMALGAMATED SUGAR CO
PAYETTE	6891	05	PAYETTE	8	44 05	116 56	2150	5P	5P		H	ARTHUR MILLER
PICABO	7040	07	BLAINE	12	43 18	114 04	4875	8A	8A			NICK PURDY
PIERCE R	7046	04	CLEARWATER	3	46 30	115 48	3185	8A	8A		C H	U S FOREST SERVICE
PLUMMER 3 WSW	7188	01	BENEWAH	4	47 19	116 57	2970				C	BENARD J. LA SARTE
POCATELLO WSO AP R	7211	09	POWER	12	42 55	112 36	4444	MID	MID		C HJ	NATL WEATHER SERVICE
PORTHILL	7264	01	BOUNDARY	5	49 00	116 30	1775	7A	7A		H	U S IMMIGRATION SERVICE
PORTHILL 1 SW	7269	01	BOUNDARY	5	49 00	116 30	1700				C	MRS. KATHRYN M. TRACHT
POTLATCH 3 NNE	7301	02	LATAH	7	46 58	116 53	2600	6P	6P		H	CLIFFORD J. FRENCH
POWELL	7320	04	IDAHO	3	46 31	114 41	3632	7A	7A		H	IDAHO DEPT OF HWYS
PRAIRIE	7327	04	ELMORE	2	43 30	115 35	4780				C	CLYDE J. COOK
PRESTON SUGAR FACTORY	7353	10	FRANKLIN	1	42 04	111 51	4720	8A	8A			AMALGAMATED SUGAR CO
PRICHARD 4 N	7358	04	SHOSHONE	4	47 43	115 59	2485				C	U S FOREST SERVICE
PRIEST RIVER EXP STA	7386	01	BONNER	9	48 21	116 50	2380	5P	5P		H	U S FOREST SERVICE
PUTNAM MOUNTAIN	7465	10	BINGHAM	12	43 03	112 07	5667				S	FORT HALL IR PROJ
REED RANCH	7575	04	VALLEY	11	44 53	115 42	4100				S	U S FOREST SERVICE
REYNOLDS	7648	06	OWYHEE	12	43 12	116 45	3930	9A	9A		H	AGRI RESEARCH SERVICE
REYNOLDS MOUNTAIN	7652	06	OWYHEE	12	43 04	116 45	6800				C	AGRI RESEARCH SERVICE
RICHFIELD	7673	07	LINCOLN	12	43 04	114 09	4306	5P	5P		H	LESLIE F BUSHBY
RIGGINS	7706	03	IDAHO	11	45 25	116 18	1800	6P	6P			DAVID TATE
RIRIE 12 ESE	7727	10	BONNEVILLE	12	43 34	111 34	5520		5P			JOHN L JOLLEY
ST ANTHONY 1 WNW	8022	09	FREMONT	12	43 58	111 43	4950	9A	9A			STATE YOUTH TRNG CENTER
SAINT MARIES	8062	01	BENEWAH	10	47 19	116 34	2220	4P	4P			U S FOREST SERVICE
SALMON 1 N	8080	08	LEMHI	11	45 11	113 45	3970	5P	5P			RADIO STATION KSRA
SANDPOINT EXP STATION	8137	01	BONNER	9	48 17	116 34	2100	5P	5P		C H	SANDPOINT BRANCH EXP ST
SAWTELLE PEAK	8158	10	FREMONT	12	44 32	111 25	7720				S	U S BUREAU RECLAMATION
SEVEN DEVILS G.S.	8282	04	IDAHO	11	45 21	116 31	7150				S	U.S. FOREST SERVICE
SHAKE CREEK RANGER STA	8303	04	ELMORE	2	43 37	115 10	4727				S	SOIL CONSERVATION SERV.
SHOSHONE 1 WNW	8380	07	LINCOLN	12	42 58	114 26	3950	4P	4P			STATE DIV OF HWYS
SHOUP	8395	04	LEMHI	11	45 22	114 18	3400	5P	5P			FRANK VARIN
SMITH CREEK	8509	01	BOUNDARY	5	48 57	116 36	3520				S	KANIKSU NATIONAL FOREST
SNOWBANK MOUNTAIN	8515	05	VALLEY	8	44 27	116 08	8280				S	NATL WEATHER SERVICE
SOLDIER CREEK ADM SITE	8548	04	CAMAS	12	43 29	114 49	5740				S	U S FOREST SERVICE
STANLEY	8676	04	CUSTER	11	44 13	114 56	6250	8A	8A			GEORGE S COLE
STIBNITE STORAGE	8748	04	VALLEY	11	44 58	115 20	6500				S	NATL WEATHER SERVICE
STREVELL	8786	10	CASSIA	12	42 01	113 17	5290	5P	5P			WS OBSERVER
SUBLETT GUARD STATION	8802	10	POWER	12	42 22	112 58	5800				S	U S FOREST SERVICE
SUGAR	8818	09	MADISON	12	43 53	111 45	4890	5P	5P			GORDON E. JOHNSON
SWAN FALLS POWER HOUSE	8928	05	ADA	12	43 15	116 23	2325	5P	5P			IDAHO POWER COMPANY
SWAN VALLEY	8937	10	BONNEVILLE	12	43 27	111 20	5270	5P	5P		H	C.V. CAMPBELL
TAYLOR RANCH	9000	04	VALLEY	11	45 06	114 51	3835	8A	8A			UNIVERSITY OF IDAHO
TENSED	9029	01	BENEWAH	4	47 10	116 55	2550	6P	6P			REV ERIC A FISCHER
TETONIA EXP STATION	9065	10	TETON	12	43 51	111 16	6170	5P	5P		C H	U OF I EXPERIMENT STA
THREE CREEK	9119	06	OWYHEE	12	42 05	115 15	5460	5P	5P		C H	PAULA BRACKETT
TWIN FALLS 3 SE	9299	07	TWIN FALLS	12	42 32	114 25	3765	8A	8A			AMALGAMATED SUGAR CO
TWIN FALLS WSO	9303	07	TWIN FALLS	12	42 33	114 21	3960	8A	8A	8A	G	NATL WEATHER SERVICE
WALLACE WOODLAND PARK	9498	04	SHOSHONE	4	47 30	115 53	2935	8A	8A			MRS. MARIAN L. DANCER
WARREN	9560	04	IDAHO	11	45 16	115 40	5907	5P	5P		H	JACK W PICKELL
WEBER CREEK	9626	10	CLARK	6	44 23	112 40	6700				S	SOIL CONSERVATION SERV
WEISER 2 SE	9638	05	WASHINGTON	12	44 14	116 57	2103	5P	5P			RADIO KWEI
WET BEEF SUMMIT	9730	08	CUSTER	6	44 02	113 28	7600				S	NATL WEATHER SERVICE
WILLOW FLAT	9830	10	FRANKLIN	1	42 09	111 38	6100				S	US SOIL CON SERVICE
WINCHESTER 1 SW	9846	02	LEWIS	3	46 13	116 38	4180	6P	6P			HARVEY S. HUMPHREY
YELLOW PINE 7 S	9951	04	VALLEY	11	44 51	115 31	5100	8A	8A		C	MRS EMMA R COX

SEE REFERENCE NOTES FOLLOWING STATION INDEX

REFERENCE NOTES

Additional information regarding the climate of this State may be obtained by writing to the National Climatic Center, Federal Building, Asheville, N.C. 28801, or to any Weather Service Office near you. Additional precipitation data are contained in the "HOURLY PRECIPITATION DATA" for this State.

DIMENSIONAL UNITS: Unless otherwise indicated, dimensional units used in this bulletin are: Temperature in °F, precipitation and evaporation in inches and wind movement in miles. Monthly degree day totals are the sums of the negative departures of average daily temperatures from 65°F. In "Supplemental Data" table directions entered in figures are tens of degrees. Resultant wind is the vector sum of wind directions and speeds divided by the number of observations.

OBSERVATION TIME: The Station Index shows observation times in local standard time. During the summer months some observers take the observations on daylight saving time. Snow on ground in the "Snowfall and Snow on Ground" table is at observation time for all except National Weather Service Offices and FAA stations. For these stations snow on ground values are at 4:00 a.m., P.s.t. and 5:00 a.m., m.s.t., except Idaho Falls 46 W, which is 8:00 a.m., m.s.t. Data in the "Extremes" table, "Daily Precipitation" table, "Daily Temperature" table, "Evaporation and Wind" table, and snowfall in the "Snowfall and Snow on Ground" table, when published, are for the 24 hours ending at time of observation.

EVAPORATION is measured in the standard Weather Service-type pan of 4-foot diameter unless otherwise noted below in the Evaporation and Wind table. Max and Min values in the Evaporation and Wind table are extremes of temperature of water in pan as recorded during 24 hours ending at time of observation. Wind is the total wind movement in miles over the evaporation pan as determined by a continuous anemometer recorder located 6-8 inches above the pan.

WATER EQUIVALENT values published in the "Snowfall and Snow on Ground" table are the water equivalent of snow, sleet, or ice on the ground. Samples for obtaining measurements are taken from different points for successive observations; consequently, occasional drifting and other causes of local variability in the snowpack may result in apparent inconsistencies in the record. Time of observation 10:00 a.m., P.s.t.

SNOWFALL: Entries of snowfall in the "Monthly Summarized Data" table, the "Snowfall and Snow on Ground" table, and in the "Seasonal Snowfall" table, include snow and sleet. Entries of snow on ground include snow, sleet, and ice.

NORMALS for all stations are climatological standard normals based on the period 1941–1970.

DIVISIONS, as used in this publication, became effective with data for January 1957.

STATION NAMES: Figures and letters following the station name, such as 12 SSW, indicate distance in miles and direction from the post office.

SEASONAL TABLES: Monthly and seasonal snowfall and heating degree days for the 12 months ending with the preceding June data will be carried in the July issue of this bulletin.

EVAPORATION AND WIND TABLE:

Lifton Pumping Station	: Pan is of stainless steel.

DAILY SOIL TEMPERATURES TABLE:

Aberdeen Exp Station	: Delco loam, bare soil, non-irrigated. Slope 1 percent to SSE. Max and min for 24 hours ending at 8 a.m. Palmer dial soil thermometer.
Idaho Falls 6 NW	: Pancheri silt loam, bare ground, gravel covered, non-irrigated. Slope 1 percent to NE. Max and min for 24 hours ending at 8 a.m. Palmer dial soil thermometer.
Kuna 3 E	: Elijah silt loam, eroded, clipped bluegrass sod cover, irrigated. Max and min for 24 hours ending at 6 p.m. Palmer dial soil thermometer.
Moscow - Univ of Idaho	: Soil - (unnamed) silt loam, wheatgrass, sprinkled. Slope 2 percent to E. Max and min for 24 hours ending at 5 p.m. Bristow recording soil thermometers.
Twin Falls WSO	: Portneuf silt loam, bluegrass covered, nonirrigated. Slope 1 percent to N. Max and min for 24 hours ending at 8 a.m. 4-inch thermometer - Taylor recording. Other depths - Palmer dial soil thermometer.

LATE REPORTS AND CORRECTIONS will be carried only in the June and December issues of this bulletin.

INTERPOLATED VALUES for monthly precipitation totals may be found in the annual issue of this publication.

IN THE DATA TABLES THE SYMBOLS AND LETTERS WHEN USED INDICATE THE FOLLOWING.

\- No record in the "Supplemental Data" table, "Daily Precipitation" table, "Evaporation and Wind" table, "Snowfall and Snow on Ground" table, "Daily Soil Temperatures" table, and the Station Index.

No record in the "Monthly Summarized Data" table and the "Daily Temperature" table is indicated by no entry.

\+ And also on an earlier date or dates.

++ Highest observed one minute windspeed. This station is not equipped with an instrument to measure fastest mile data.

* Amount included in following measurement, time distribution unknown.

‡ Extreme occurred at station with incomplete data which may have been exceeded.

// Gage is equipped with a windshield.

B Adjusted to a full month.

D Water equivalent of snowfall wholly or partly estimated, using a ratio of 1 inch water equivalent to every 10 inches of new snowfall.

E Amount is partially estimated.

M One or more days of record missing; if average value is entered, less than 10 days record is missing. See "Daily Temperature" table for detailed daily record. Degree day data, if carried for this station, have been adjusted to represent the value for a full month.

R Amounts from recording gage. (These amounts are essentially accurate but may vary slightly from the amounts to be published later in Hourly Precipitation Data.)

T Trace, an amount too small to measure.

V Includes total for previous month.

IN THE STATION INDEX THE SYMBOLS AND LETTERS WHEN USED INDICATE THE FOLLOWING

AR This entry in time of observation column in Station Index means after rain.

C Recording Rain Gage Station. Hourly precipitation values are processed for special purposes, and are published later in the "Hourly Precipitation Data" bulletin. If daily amounts are published in "Climatological Data" bulletin they are from a separate non-recording gage, except where indicated by reference 'R'. Such amounts may differ from amounts published from the recording gage in the "Hourly Precipitation Data" bulletin.

G "Soil Temperature" table.

H "Snowfall and Snow on Ground" table. Omission of data in any month indicates no snowfall and/or snow on ground in that month.

J "Supplemental Data" table.

SS This entry in time of observation column in Station Index means observation made near sunset.

VAR This entry in time of observation column in Station Index means variable.

\# Thermometers are generally exposed in a shelter located a few feet above sod-covered ground; however, this reference indicates that the thermometers are exposed in a shelter located on the roof of a building.

‡ DRAINAGE CODE: 1-BEAR 2-BOISE 3-CLEARWATER 4-COEUR D'ALENE 5-KOOTENAI 6-LOST 7-PALOUSE 8-PAYETTE 9-PEND OREILLE 10-ST. JOE 11-SALMON 12-SNAKE 13-OWYHEE

Stations appearing in the tables with no data were either missing or received too late to be included in this issue.

General weather conditions in the U.S. for each month are described in the CLIMATOLOGICAL DATA NATIONAL SUMMARY and STORM DATA.

Information concerning the history of changes in locations, elevations, exposure, etc., of substations through 1955 may be found in the publication "Substation History" for this State, price 40 cents. Similar information for regular National Weather Service Offices may be found in the latest annual issue of Local Climatological Data, price 20 cents. These publications may be obtained from the National Climatic Center at the address shown above.

Subscription Price: $5.10 a year for each section including annual summary; $5.55 additional for foreign mailing; 40¢ single copy; 30¢ annual summary. Make checks payable to Department of Commerce, NOAA; send payments and orders to: National Climatic Center, Federal Building, Asheville, N. C. 28801. Attn: Publications.

USCOMM-NOAA-ASHEVILLE, N.C. 4/5/76-1010

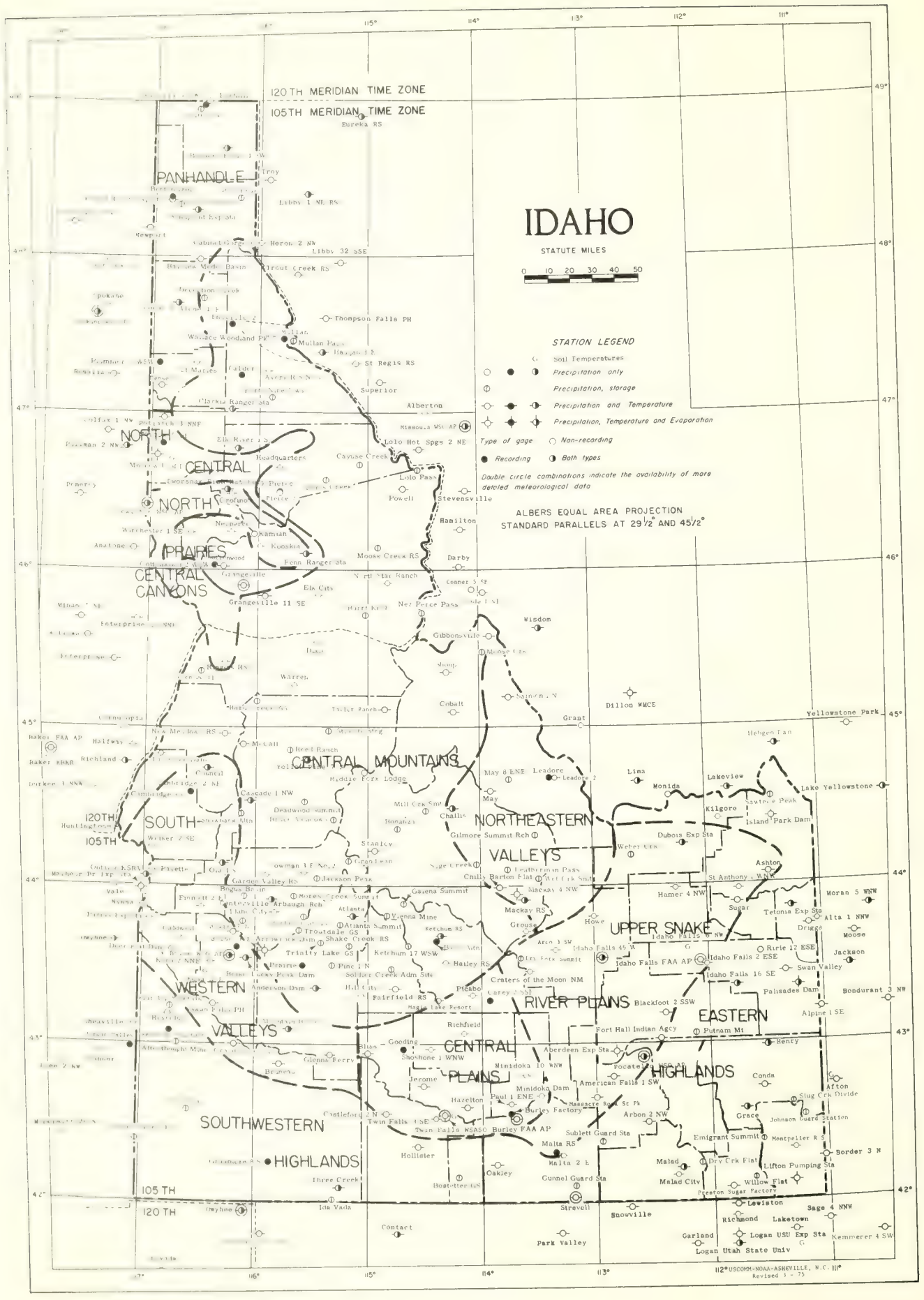
IDAHO
STATUTE MILES
0 10 20 30 40 50
STATION LEGEND
Soil Temperatures
Precipitation only
Precipitation, storage
Precipitation and Temperature
Precipitation, Temperature and Evaporation
Type of gage
Non-recording
Recording
Both types
Double circle combinations indicate the availability of more detailed meteorological data
ALBERS EQUAL AREA PROJECTION
STANDARD PARALLELS AT 29 1/2° AND 45 1/2°
120TH MERIDIAN TIME ZONE
105TH MERIDIAN TIME ZONE
PANHANDLE
NORTH CENTRAL
NORTH PRAIRIES
CENTRAL CANYONS
CENTRAL MOUNTAINS
SOUTH
NORTHEASTERN VALLEYS
UPPER SNAKE
WESTERN VALLEYS
RIVER PLAINS
EASTERN HIGHLANDS
CENTRAL PLAINS
SOUTHWESTERN HIGHLANDS
Eureka RS
Troy
Libby 1 NE RS
Newport
Heron 2 NW
Libby 32 SSE
Trout Creek RS
Thompson Falls PH
Wallace Woodland PK
Mullan
St Regis RS
Superior
Alberton
Clarkia Ranger Sta
Missoula WSC AP
Lolo Hot Spgs 2 NE
Elk River 1 S
Headquarters
Cayuse Creek
Lolo Pass
Powell
Stevensville
Hamilton
Kamiah
Kooskia
Moose Creek RS
Darby
Grangeville
Grangeville 11 SE
Elk City
Nez Perce Pass
Wisdom
Gibbonsville
Warren
Cobalt
Dillon WMCE
Grant
Yellowstone Park
McCall
Reed Ranch
Middle Fork Lodge
Cascade 1 NW
Deadwood Summit
May 8 ENE
Leadore
Lima
Monida
Lakeview
Lake Yellowstone
Kilgore
Island Park Dam
Challis
Gilmore Summit Rch
Dubois Exp Sta
Weber Crk
Stanley
Ashton
St Anthony 1 WNW
Garden Valley RS
Jackson Peak
Chilly Barton Flat
Leatherman Pass
Mackay 4 NW
Hamer 4 NW
Sugar
Moran 5 WNW
Tetonia Exp Sta
Alta 1 NNW
Driggs
Moose
Galena Summit
Centerville Arbaugh Rch
Atlanta
Vienna Mine
Mackay RS
Grouse
Howe
Idaho Falls 45 W
Idaho Falls FAA AP
Idaho Falls 2 ESE
Idaho Falls 16 SE
Ririe 12 ESE
Jackson
Swan Valley
Palisades Dam
Bondurant 3 NW
Alpine 1 SE
Trout Creek GS
Shake Creek RS
Ketchum RS
Ketchum 17 WSW
Trinity Lake GS
Prairie
Pine 1 N
Hailey RS
Craters of the Moon NM
Picabo
Carey 2 SSE
Blackfoot 2 SSW
Fairfield RS
Magic Lake Resort
Richfield
Fort Hall Indian Agcy
Putnam Mt
Henry
Bliss
Gooding
Shoshone 1 WNW
Aberdeen Exp Sta
Pocatello WSO AP
Glenns Ferry
Minidoka 10 WNW
American Falls 1 SW
Conda
Afton
Jerome
Minidoka Dam
Hazelton
Paul 1 ENE
Massacre Rock St Pk
Slug Crk Divide
Castleford 2 N
Twin Falls 1 SE
Twin Falls WSASO
Burley Factory
Burley FAA AP
Arbon 2 NW
Grace
Johnson Guard Station
Sublett Guard Sta
Emigrant Summit
Montpelier R S
Malta RS
Malta 2 E
Hollister
Oakley
Gunnel Guard Sta
Malad
Dry Crk Flat
Lifton Pumping Sta
Malad City
Willow Flat
Preston Sugar Factory
Border 3 N
Three Creek
Bostetter GS
Ida Vada
Strevell
Snowville
Lewiston
Sage 4 NNW
Richmond
Laketown
Garland
Logan USU Exp Sta
Kemmerer 4 SW
Logan Utah State Univ
Contact
Park Valley
Owyhee
Revised 3 - 75

U S DEPARTMENT OF COMMERCE
NATIONAL CLIMATIC CENTER
FEDERAL BUILDING
ASHEVILLE N C 28801

POSTAGE AND FEES PAID
U S DEPARTMENT OF COMMERCE
COM 210

THIRD CLASS

MARCH 1976 VOLUME 79 NUMBER 3

Climatological Data

IDAHO

TEMPERATURE AND PRECIPITATION EXTREMES

HIGHEST TEMPERATURE:	BRUNEAU	74	DATE 31
LOWEST TEMPERATURE:	ISLAND PARK DAM	-26	DATE 05+
GREATEST TOTAL PRECIPITATION:	PIERCE	4.40	
LEAST TOTAL PRECIPITATION:	PAUL 1 ENE	.06	
GREATEST 1 DAY PRECIPITATION:	CONDA	1.22	DATE 01
GREATEST TOTAL SNOWFALL:	ISLAND PARK DAM	40.0	
GREATEST DEPTH OF SNOW OR ICE:	ISLAND PARK DAM	66	DATE 27+

SUPPLEMENTAL DATA

	WIND (SPEED - M.P.H.)						RELATIVE HUMIDITY AVERAGES- PERCENT				NUMBER OF DAYS WITH PRECIPITATION								
	RESULTANT DIRECTION	RESULTANT SPEED	AVERAGE	FASTEST MILE	DIRECTION OF FASTEST MILE	DATE OF FASTEST MILE	STANDARD OF TIME MOUNTAIN 05	11	17	23	TRACE	.01-.09	.10-.49	.50-.99	1.00-1.99	2.00 AND OVER	TOTAL	PERCENT OF POSSIBLE SUNSHINE	AVERAGE SKY COVER SUNRISE TO SUNSET
BOISE WSO AP	10	0.9	10.1	46	NW	22	72	56	45	68	8	5	4	0	0	0	17	75	6.4
LEWISTON WSO AP	-	-	-	53 %	-	24	73	60	47	-	9	8	1	0	0	0	18	-	8.7
POCATELLO WSO AP	22	9.0	12.4	43	SW	19	75	60	53	68	5	8	4	0	0	0	17	69	6.7
% PEAK GUST																			

CLEMSON UNIVERSITY LIBRARY
JUN 2 1976
S.C. TECH. & N.R. DIV.

I CERTIFY THAT THIS IS AN OFFICIAL PUBLICATION OF THE NATIONAL OCEANIC AND ATMOSPHERIC ADMINISTRATION AND IS COMPILED FROM RECORDS ON FILE AT THE NATIONAL CLIMATIC CENTER. ASHEVILLE. NORTH CAROLINA 28801.

Thomas D. Potter
DIRECTOR
NATIONAL CLIMATIC CENTER

noaa NATIONAL OCEANIC AND ATMOSPHERIC ADMINISTRATION / ENVIRONMENTAL DATA SERVICE / NATIONAL CLIMATIC CENTER ASHEVILLE. N.C.

MONTHLY SUMMARIZED STATION AND DIVISIONAL DATA

IDAHO
MARCH 1976

STATION	TEMPERATURE												PRECIPITATION								
	AVERAGE MAXIMUM	AVERAGE MINIMUM	AVERAGE	DEPARTURE FROM NORMAL	HIGHEST	DATE	LOWEST	DATE	DEGREE DAYS	NO. OF DAYS MAX. 90 & ABOVE	NO. OF DAYS MAX. 32 & BELOW	NO. OF DAYS MIN. 32 & BELOW	NO. OF DAYS MIN. 0 & BELOW	TOTAL	DEPARTURE FROM NORMAL	GREATEST DAY	DATE	SNOW, SLEET TOTAL	SNOW, SLEET MAX. DEPTH ON GROUND	SNOW, SLEET DATE	NO. OF DAYS .10 OR MORE	NO. OF DAYS .50 OR MORE	NO. OF DAYS 1.00 OR MORE
PANHANDLE 01																							
BAYVIEW MODEL BASIN	41.7	24.4	33.1		52	11	3	M	982	0	5	26	M	2.01		.50	17		3	28	8	1	0
BONNERS FERRY 1 SW	43.4M	24.5M	34.0M	- 2.7	58	30	- 2	2	960	0	5			1.30	- .42	.57	24	7.2	7	6+	5	1	0
CABINET GORGE	41.6	22.8	32.2		58	31	1	4+	1008	0	5	29	0	1.80		.39	28+	18.3	17	5+	6	0	M
COEUR D'ALENE 1 E	45.6	25.8	35.7	- 1.6	62	31	4	4	899	0	3	24	0	1.83	- .30	.49	24	6.8	2	20	6	0	0
PORTHILL	41.7	21.7	31.7	- 3.6	55	30	- 8	1	1023	0	5	27	3	1.67	- .23	.66	22	2.0	5	6+	4	1	0
PRIEST RIVER EXP STA	40.1	20.8	30.5	- 3.6	53	30	- 7	2	1061	0	5	31	3	1.75	- 1.08	.40	24	8.0	29	2+	6	M	M
SAINT MARIES	45.8	24.2	35.0	- 2.9	64	31	1	4	923	0	2	30	0	2.62	- .06	.47	18	8.0	1	20+	8	M	0
SANDPOINT EXP STATION	42.1	23.1	32.6	- 3.1	55	31	- 5	4	998	0	3	28	3	1.60	- 1.14	.41	24	2.8	15	5+	M	M	0
TENSED	44.4	25.3	34.9		60	31+	2	4	928	0	4	27	0	2.28		.53	18	5.8			M	1	0
DIVISION			33.3	- 2.8										1.87	- .40			7.4					
NORTH CENTRAL PRAIRIES 02																							
COTTONWOOD																							
GRANGEVILLE	44.1	23.5	33.8	- 2.4	66	31	2	4	957	0	5	29	0	1.82	- .11	.45	14	17.0	5	3	7	M	M
MOSCOW-UNIV OF IDAHO	42.4	24.6	33.5	- 5.0	60	31	0	4	968	0	4	28	1	2.47	- .64	.94	18	11.0	10	28	6	2	M
NEZPERCE	42.6	25.4	34.0	- 2.0	65	31	5	4	955	0	5	28	M	1.34	- .31	.22	18	10.0	1	28+	6	0	M
POTLATCH 3 NNE	42.9	25.1	34.0	- 3.9	62	31	2	4	954	0	5	29	M	2.27	- .25	.71	18	12.0			8	1	0
WINCHESTER 1 SW	39.1	18.0	28.6		54	31	-10	4	1123	0	6	30	4	2.66		.45	11	27.0	11	28	11	M	0
DIVISION			32.8	- 3.4										2.11	- .29			15.4					
NORTH CENTRAL CANYONS 03																							
DWORSHAK FISH HATCHERY	48.9	30.3	39.6		68	31	15	5	779	0	0	16	0	2.13		.40	M				M	0	M
FENN RANGER STATION	47.2	28.5	37.9	- 2.1	64	31	14	5+	831	0	0	27	0	3.83	- .39	.71	15	3.5	3	4+	9	3	0
KOOSKIA	51.2	24.1	37.7	- 4.6	69	30	9	5	842	0	0	30	0	1.99	- .09	.33	23	T	M		9	M	M
LEWISTON WSO AP //R	50.7	31.0	40.9	- 2.0	68	30	15	4	738	0	0	14	0	.75	- .21	.38	18	.4	T	11	1	0	0
OROFINO	49.8	29.4	39.6	- 3.1	69	31	14	5	778	0	M	18	0	2.26	- .05	.38	11	.0	0		9	0	0
RIGGINS	51.0	26.4M	38.7M	- 6.1	65	12	15	14+	810	0	0	25	0	.90	- .62	.35	14	.5	0		M	0	0
DIVISION			39.1	- 3.7										1.98	.00			.9					
CENTRAL MOUNTAINS 04																							
ANDERSON DAM	41.9	20.1	31.0	- 5.3	52	31+	1	5	1047	0	2	30	M	1.30	- .44	.50	24	9.0	24	2+	4	1	0
ARROWROCK DAM	41.4	21.1	31.3	- 6.7	55	31	7	5	1038	0	3	30	0	.73	- 1.05	.42	1	5.0	14	1	2	0	0
AVERY RANGER STA 2	41.5	23.0	32.3	- 5.0	55	16	0	4	1008	0	3	31	1	3.21	.30	.95	18	6.1	30	5+	11	1	0
BROWNLEE DAM	49.8	27.2	38.5		63	31	11	5	814	0	0	25	0	1.86		.50	11	.1	T	27+	6	1	0
CASCADE 1 NW	40.3	11.5	25.9	- 3.8	55	31	-12	4	1205	0	4	31	5	1.59	- .23	.31	1	20.5	21	2+	6	0	0
COBALT	43.0	13.0	28.0		57	31	-10	5+	1141	0	4	31	3	1.24		.37	1	15.6	27	1	7	0	0
DIXIE	33.6	6.5	20.1		45	23+	-18	5+	1387	0	15	31	8	2.65		.42	21	30.5	59	29+	10	0	0
ELK CITY	41.2	14.0	27.6		59	31	-14	3	1153	0	M	31	6	2.35		.38	19	21.0	29	6+	10	0	0
ELK RIVER 1 S	43.5	20.8	32.2		55	19	- 8	4	1012	0	4	28	3	2.15		.39	25	18.0	38	6+	M	0	0
FAIRFIELD RANGER STA	35.6	6.1	20.9		46	18+	21	3	1363	0	9	31	8	1.48	D	.70	1	16.0	30	4+	3	M	0
GARDEN VALLEY RS	46.2M	18.7M	32.5M	- 4.7	65	31	0	4	1005	0		31	1	1.83	- .24	.68	1				5	2	0
GRANGEVILLE 11 SE	50.0	28.5	39.3		72	31	10	5	790	0	1	22	M	2.14		.35	18	3.0	T	28+	11	0	0
GROUSE	37.6	7.3	22.5		48	31+	-20	2	1310	0	5	31	9	.31	- .31	.20	24	1.5	16	6+	1	0	0
HAILEY RANGER STATION	41.9M	14.6M	28.3M	- 1.9	54	17			1105	0		31		.43	- .74	.39	24	4.0			1	0	0
HEADQUARTERS	39.4	19.5	29.5		57	31	4	4	1094	0	7	31	2	3.11		.49	19	9.5	35	1	11	0	0
HILL CITY	35.0	4.8	19.9	- 7.1	50	31	-25	3	1394	M	9	31	11	.98	- .21	.60	24	7.0	27	3+	3	1	M
IDAHO CITY	43.9	14.8	29.4	- 4.2	58	31	- 6	M	1097	0	0	31	4	1.47	- .76	.52	24	13.0	30	6+	5	1	0
KELLOGG	44.0	26.7	35.M		62	31	6	4	913	0	4	24	0	2.26		.67	19	4.0	2	28	8	1	0
KETCHUM R S	38.2M	7.4M	22.8M		50	18+	-12	5	1304	0	5	31	6	1.18		.40	1	16.5	24	1	M	0	M
LOWMAN	43.9	17.1	30.5		63	31	- 4	4	1058	M	3	31	2	2.04		.55	24	14.0	24	5+	7	1	0
MC CALL	39.1	10.4	24.8	- 2.7	54	31	-11	5+	1239	0	6	31	6	2.11	- .42	.35	14	24.0	44	1	M	0	M
MIDDLE FORK LODGE	43.2M	16.4M	29.8M				- 3	5	1084	M	3	31	2	1.43		.57	1	14.6	13	6+	7	1	0
MULLAN	40.3	21.5	30.9		57	31	3	4	1049	0	5	30	2	3.80		.83	18	32.3	36	5+	11	2	0
NEW MEADOWS RANGER STA	40.1	M.5	24.3	- 5.9	51	31	17	4	1253	0	6	31	6	1.80	- .36	.32	19	16.3	33	4+	7	0	M
NORTH STAR RANCH	46.0	22.1	34.1		65	31	4	3	950	M	1	30	0	1.90		.53	21	8.5	8	21	6	1	0
PIERCE //R		20.5M	M				- 3	5+				31		4.40	.22				55	29			0
POWELL	38.7	18.5	28.6		52	31+	- 7	3	1122	0	7	31	3	2.46		.48	23+	32.9	51	2+	8	M	0
SHOUP	45.7	22.8	34.3		63	31	4	5+	946	0	3	31	0	.86		.42	1	6.0	22	6+	3	0	0
STANLEY																							
TAYLOR RANCH	44.5	19.7	32.1		60	23	3	5+	1013	0	3	31	0	1.07		.37	1	6.4	13	6+	6	0	0
WALLACE WOODLAND PARK	41.4	20.3	30.9	- 3.2	55	18	- 3	5	1052	0	5	31	1	3.50	.30	.78	25	19.9	17	25	9	2	0
WARREN	38.3	5.6	22.0		52	31	-24	4	1327	0	6	31	6	M 2.84		.62	19	32.0	56	28+	7	2	0
YELLOW PINE 2 S	41.5	6.8	24.2		57	31	-16	5	1259	0	6	31	7	2.50		.55	19	22.9	38	3+	8	2	0
DIVISION			28.8	- 1.9										1.97	- .51			14.3					
SOUTHWESTERN VALLEYS 05																							
BOISE 2 N	44.5	25.4	35.M		62	31	9	5	923	0	M	24	M	1.33		.34	1	13.7	5	3+	4	0	0
BOISE LUCKY PEAK DAM	47.3	26.5	36.9		66	31	13	5+	862	0	3	24	0	1.58		.51	1				5	1	0
BOISE WSO AP //R	46.6	27.5	37.1	- 4.0	66	31	11	4	858	0	3	23	M	.72	.29	.19	28	3.9	2	3+	M	M	0

SEE REFERENCE NOTES FOLLOWING STATION INDEX

MONTHLY SUMMARIZED STATION AND DIVISIONAL DATA

IDAHO
MARCH 1976

STATION	TEMPERATURE													PRECIPITATION								
										NO. OF DAYS										NO. OF DAYS		
										MAX.		MIN.						SNOW, SLEET				
	AVERAGE MAXIMUM	AVERAGE MINIMUM	AVERAGE	DEPARTURE FROM NORMAL	HIGHEST	DATE	LOWEST	DATE	DEGREE DAYS	90° AND ABOVE	32° AND BELOW	32° AND BELOW	0° AND BELOW	TOTAL	DEPARTURE FROM NORMAL	GREATEST DAY	DATE	TOTAL	MAX. DEPTH ON GROUND	DATE	.10 OR MORE	.50 OR MORE	1.00 OR MORE
BRUNEAU	53.1M	26.7M	39.9M		74	31	0	3	768	0		22	1	.49		.23	1				2	0	0
CALDWELL	53.3	27.9	40.6	- 2.1	71	31	14	2	748	0	0	25	0	.73	- .16	.32	1	2.0	0		2	0	0
CAMBRIDGE	39.7	17.9	28.8	- 9.1	55	30	- 5	5	1115	0	7	30	2	1.44	- .24	.48	24	10.0			5	0	0
COUNCIL	40.7	19.5	30.1	- 7.4	57	31	- 1	5	1074	0	4	31	1	1.55	- .72	.51	24	9.0	15	5+	5	1	0
DEER FLAT DAM	50.6	28.0	39.3	- 2.9	67	31	9	2	792	0	0	23	0	.84	- .01	.36	1	4.0	3	1	4	0	0
EMMETT 2 E	50.1	26.5	38.3	- 4.4	69	31	9	4	818	0	1	25	0	1.39	.32	.55	24	2.0	0		5	1	0
GLENNS FERRY	49.4	22.4	35.9	- 6.6	71	31	7	5+	894	0	2	29	0	.43	.48	.20	1				2	0	0
GRAND VIEW 2 W	53.4	23.0	38.2	- 4.7	73	31	1	2	822	0	0	26	0	.35	- .39	.25	1	.0	1	2+	2	0	0
KUNA 2 NNE	50.4	24.2	37.3	- 4.0	68	31	[illegible]	2	852	0	3	26	0	.51	- .36	.21	28	3.0	2	2+	2	0	0
MOUNTAIN HOME	45.9	25.3	35.6	- 4.5	67	31	M	3+	904	0	4	23	0	.72	- .23	.28	1				3	0	0
OLA 4 S	46.7	19.8	33.3		66	31	- 4	3	975	0	0	29	3	1.94	.56	.56	1	5.0	12	5+	7	1	0
PARMA EXPERIMENT STA	49.0	25.6	37.3	- 4.5	69	23	16	3	853	0	1	28	0	1.02	.21	.38	1	5.5	4	1	3	0	0
PAYETTE	51.4M	26.1M	38.8M	- 3.9	70	31	16	3	806	0	0	27	0	.60	- .27	.21	24				2	0	0
SWAN FALLS POWER HOUSE	53.2	30.3	41.8	- 3.3	73	31	13	2	711	0	0	19	0	.53	- .08	.30	28	1.5	0		2	0	0
WEISER 2 SE	50.7	24.8	37.8	- 4.5	63	30	16	3	835	0	0	28	0					2.0					0
DIVISION			36.8	- 4.7										.95	- .11			4.7					
▪ ▪ ▪ SOUTHWESTERN HIGHLANDS 06																							
HOLLISTER	45.5	22.5	34.0	- 2.7	65	18	5	2	951	0	5	28	0	.13	- .82	.07	28				0	0	0
REYNOLDS	43.5	22.3	32.9		60	23	- 2	2	986	0	6	30	2	1.02		.55	1	3.0	5	2+	3	1	0
THREE CREEK																							
DIVISION			33.5	- 1.4										.58	- .39			3.0					
▪ ▪ ▪ CENTRAL PLAINS 07																							
BLISS	46.8	22.5	34.7	- 5.3	69	31	2	2	934	0	4	29	0	.42	- .35	.18	1	T	2	4+	2	0	0
BURLEY FAA AP	45.5	21.2	33.4	- 3.9	68	31	3	2	974	0	4	31	0	.31	- .47	.11	14	.7	1	12+	2	0	0
CASTLEFORD 2 N	48.9	22.1	35.5		67	18	0	2	908	0	3	31	1	.48		.12	25	.1	0		1	0	0
HAZELTON																							
JEROME	44.5	21.3	32.9	- 5.8	67	31	6	5+	986	0	5	31	0	.12	- .76	.05	25+		2	4+	0	0	0
MINIDOKA 10 WNW	41.4	18.5	30.0		61	23	0	2	1079	0	6	31	1	.25		.12	1	3.5	2	10+	1	0	0
MINIDOKA DAM																							
PAUL 1 ENE	43.3	17.8	30.6	- 6.1	64	19	- 1	2	1060	0	6	31	1	.06	- .67	.02	1	3.0	2	12	0	0	0
PICABO	36.2	9.7M	23.0M		50	22+			1294	0	7	30	9	1.13				8.0	9	7+			0
RICHFIELD	39.1	15.6	27.4	- 6.5	61	31	- 8	2	1158	0	6	31	4	.54	- .33	.25	24	3.0	14	6+	2	0	0
SHOSHONE 1 WNW	42.8	16.2	29.5	- 7.3	65	31	- 2	2	1092	0	4	31	2	.38	- .51	.30	1				1	0	0
TWIN FALLS 3 SE	45.7M	23.4M	34.6M	- 4.0	65	18	9	2	937	0	4	30	0	.52	- .29	.18	25				2	0	0
TWIN FALLS WSO	43.7	23.0	33.4		65	19	4	2	975	0	6	31	0	.43		.18	25	2.7	2	1	2	0	0
DIVISION			31.4	- 6.2										.42	- .39			2.6					
▪ ▪ ▪ NORTHEASTERN VALLEYS 08																							
CHALLIS	41.2	17.7	29.5	- 4.2	60	31	- 4	5	1096	0	6	31	3	.77	.44	.30	1	5.3			3	0	0
CHILLY BARTON FLAT	38.5	12.9	25.7	- .3	51	30	-10	5	1213	0	5	31	4									0	0
GIBBONSVILLE	42.3	16.3	29.3		58	31	- 9	5	1102	0	3	31	3	.57		.30	24	7.5	49	6+	2	0	0
LEADORE 2	36.1M	7.5M	21.8M		48	31+	-19	4	1329	0	[illegible]	31		.64		.50	1	9.5			2	1	0
MACKAY RANGER STATION	39.9M	16.0M	28.0M	- 1.1	52	18	- 5	4	1130	0	4	31	4	.47	.04	.35	1				1	0	0
MACKAY 4 NW	37.6	15.5	26.6		52	18	- 4	5	1184	0	7	31	3	.22		.22	1	3.0			1	0	0
MAY	41.9	16.8	29.4	- 3.0	57	30	-10	5	1097	0	5	31	3	.07	- .20	.04	1	2.5	2	8+	0	0	0
SALMON 1 N	44.0	19.7	31.9	- 3.0	62	31+	- 3	3	1018	[illegible]	4	31	3	.66	.24	.32	1	6.0	3	4+	2	0	0
DIVISION			27.8	- 3.2										.49	.10			5.6					
▪ ▪ ▪ UPPER SNAKE RIVER PLAINS 09																							
ABERDEEN EXP STATION	39.6	19.3	29.5	- 5.1	57	18	2	12	1095	0	8	31	0	.68	- .05	.30	1	2.3	1	21+	2	0	0
AMERICAN FALLS 1 SW	42.5	21.0	31.3	- 4.2	59	31	- 1	2	1024	0	5	31	1	.71	- .14	.27	1	1.0	3	2+	2	0	0
ARCO 3 SW	39.6	13.7	26.7		53	31	-10	2	1181	0	6	31	4	.16		.07	24				0	0	0
ASHTON	35.2	13.3	24.3	- 3.0	52	18	-11	4	1260	0	9	31	4	1.53	.23	.34	14	18.3	36	2	6	0	0
BLACKFOOT 2 SSW	42.9M	20.3M	31.6M	- 4.6			2	12	1031	0	6	31	[illegible]	1.43	.61	.71	1	5.0			5	1	0
CRATERS OF THE MOON NM	36.6	12.8	24.7		53	17	- 5	5	1240	0	8	31	4	.35		.17	24	5.0	26	2+	2	0	0
DUBOIS EXP STATION	33.8	14.9	24.4	- 3.5	43	18	- 2	3	1252	0	11	31	2	.59	- .06	.22	1	3.5	15	1	1	0	0
FORT HALL INDIAN AGNCY	44.9	18.8	31.9	- 3.7	60	18	4	2	1019	0	2	30	[illegible]	1.29	.54	.33	25		3	25+	6	0	0
HAMER 4 NW	40.1	8.3	24.2		55	31	-12	4	1255	0	6	31	8	.63		.31	1	4.8	4	7+	3	[illegible]	0
HOWE	40.5	16.3	28.4		58	23	- 2	5	1127	0	6	31	1	.43	.01	.27	1	2.9			2	[illegible]	0
IDAHO FALLS 2 ESE	39.7	18.9	29.3		58	18	2	4	1100	0	7	30	[illegible]										
IDAHO FALLS FAA AP	36.4	15.8	26.1	- 6.4	55	31+	- 3	6+	1197	0	8	31	4	.75	.21	.15	19	7.5	4	16+	6	0	0
IDAHO FALLS 46 W	39.4	15.7	27.6	- 1.8	57	18	- 9	2	1155	0	[illegible]	31	5	.50	.00	.25	28	1.0	2	6+	1	0	0
MALTA 2 E	48.0	22.4	35.2		65	18	4	3	919	[illegible]	3	31	0	.48		.38	1	3.0	3	6+	2	0	0
MASSACRE ROCKS ST PK	46.0	20.4	33.2		64	18	0	12+	977	0	3	31	2	.76		.30	1	7.5	5	1	3	0	0
POCATELLO WSO AP //R	42.4	22.7	32.6	- 2.8	59	18+	2	2	999	0	5	29	0	1.08	.14	.28	1	7.0	4	2	4	0	0
ST ANTHONY 1 WNW	35.5	10.4	23.0	- 6.8	49	19	-14	5	1294	[illegible]	10	31	6	1.43	.37				19	2			0
SUGAR	36.8	11.9	24.4	- 5.9	50	18	-10	M	1254	0	7	31	6	.90	.07	.28	1	14.0	14	14+	4	0	0
DIVISION			28.3	- 3.7										.81	.06			5.9					

SEE REFERENCE NOTES FOLLOWING STATION INDEX

MONTHLY SUMMARIZED STATION AND DIVISIONAL DATA

IDAHO
MARCH 1976

STATION	TEMPERATURE													PRECIPITATION								
										NO. OF DAYS							SNOW, SLEET			NO. OF DAYS		
										MAX.		MIN.										
	AVERAGE MAXIMUM	AVERAGE MINIMUM	AVERAGE	DEPARTURE FROM NORMAL	HIGHEST	DATE	LOWEST	DATE	DEGREE DAYS	90 OR ABOVE	32 OR BELOW	32 OR BELOW	0 OR BELOW	TOTAL	DEPARTURE FROM NORMAL	GREATEST DAY	DATE	TOTAL	MAX. DEPTH ON GROUND	DATE	.10 OR MORE	.50 OR MORE	1.00 OR MORE
• • • EASTERN HIGHLANDS 10																							
ARBON 2 NW	38.0	18.3	28.2		53	31	- 3	5+	1134	0	5	31	3	1.40		.60	1		6	1	8	1	0
CONDA	34.1M	7.0M	20.6M	- 5.5	50	19	-15	5	1367	0	11	31		3.30	1.92	1.22	1		32	15			1
DRIGGS	36.7	8.9	22.8	- 3.9	56	18	-14	12+	1300	0	8	31	10	3.05	2.06	.70	24	14.6			9	2	0
GRACE	36.0	10.3	23.2	- 6.1	46	18	-15	5	1289	0	8	31	9	1.46	.39	.78	1				5	1	0
HENRY	34.4	.2	17.3		51	18	-23	12	1473	0	15	31	16	4.05		.92	1		46	25	12	2	0
IDAHO FALLS 16 SE	36.0	11.1	23.6		46	18	-17	1	1278	0	8	31	7	1.95		.36	19	19.8	14	1	7	0	0
ISLAND PARK DAM	33.9	.0	17.0	- 4.7	49	18	-26	5+	1484	0	15	31	16	D 3.20	.56	.49	27	40.0	66	27+	9	0	0
MILLSORE	32.7	4.7	18.7		48	18	-15	3	1429	0	16	31	12	1.33		.41	1	21.0	34	29+	6	0	0
CLIFTON PUMPING STATION	34.7	6.9	20.8	- 4.9	51	24	-14	5	1364	0	12	31	12	1.25	.55	.58	1	13.0	4	1	3	1	0
MALAD	38.9	15.5	27.2	- 8.0	56	31	- 2	5	1164	0	5	31	3	.77	- .27	.48	1	11.0			2	0	0
MALAD CITY	39.5	12.8	26.2		57	31	-10	5	1195	0	6	31	5	.63		.37	1	3.6	9	7+	2	0	0
MONTPELIER RANGER STA	34.6M	7.5M	21.1M	- 5.7	47	18	-12	5	1357	0		31	7	1.64	.41	.43	1	11.3	17	25	5	0	0
OAKLEY	45.1	22.7	33.9	- 4.0	64	31	5	3	957	0	4	28	0	.34	- .55	.25	1	4.0	4	1	1	0	0
PALISADES DAM	38.0	12.1	25.1		56	18	-13	4	1233	0	7	29	5	1.78		.43	14	17.0	25	15+	6	0	0
PRESTON SUGAR FACTORY	36.6	12.0	24.3		53	19	- 9	6	1254	0	9	30	1	1.02		.37	2	8.0	14	11	3	0	0
STREVELL	42.5M	21.6M	32.1M	- 1.8	59	18				0	4	30	0	.39	- .42	.18	1	3.0	1	28+	1	0	0
SWAN VALLEY	36.8	8.6	22.7		54	18	-17	12+	1300	0	9	31	11	.89		.39	14	15.0	18	14	4	0	0
TETONIA EXP STATION	35.2	6.3	20.8		50	22	-16	4	1364	0	10	31	11	1.05		.48	29				3	0	0
DIVISION			23.6	- 5.9										1.64	.46			13.9					

SEE REFERENCE NOTES FOLLOWING STATION INDEX

DAILY PRECIPITATION

IDAHO
MARCH 1976

DAY OF MONTH

STATION	TOTAL	1	2	3	4	5	6	7	8	9	10	11	12	13	14	15	16	17	18	19	20	21	22	23	24	25	26	27	28	29	30	31
* * * PANHANDLE 01																																
BAYVIEW MODEL BASIN	2.01	.10			.03	T						.14	T					.50	.17	T	T	.12	T	.21	.04	.35	.05	.05	.02	.23		
BONNERS FERRY 1 SW	1.30										.05	.14									.05		.06	.17	.57	.02	.10	.03	.11			
CABINET GORGE	1.80			.02							.13	.09		T			T	.01	.10	T	.11	T	.08	T	.24	.39	.07	.08	.39			.09
COEUR D'ALENE 1 E	1.83	T		T	.02							.08						.09	.12	.08	.22		T	.25	.49	T	.05	.08	.15	.20		
PORTHILL	1.67		T				T					.23						.01	.02		.16	T	.66	.07	.46	.02	.03	T				.02
PRIEST RIVER EXP STA	1.75	T									.08	.09						.09	.05	.03	.20		.10	.25	.40		.20	.09	.12	.05		
SAINT MARIES	2.62	T		T								.33						.06	.47	.11	.24		T	.21	.42	.04	.09	.25	.35	.05		
SANDPOINT EXP STATION	D 1.60	D .10		T							.03	.19						.05	.02	.05	.10	.05	.12	.04	.41	T	.21	.13	.10			
TENSED	2.28			T							.40	.20					.05	T	.53	T			.22	T	.40	T	.13	T	.14	.08		.13
* * * NORTH CENTRAL PRAIRIES 02																																
COTTONWOOD	-	-	-	-	-	-	-	-	-	-	-	-	-	-	-	-	-	-	-	-	-	-	-	-	-	-	-	-	-	-	-	-
GRANGEVILLE	1.82	.11		.08							.01	.02		T	.45			.05	.34	.03	T		.06		.12	.12	.16	T	.01			.26
MOSCOW-UNIV OF IDAHO	2.47	.10		T							.09	.02	.02					.09	.94	.06	.14		.15		.50	T	.07	.01	.28			T
NEZPERCE	1.34	T	.01	.02							.06	.11	T	T	.16	T	.02	.02	.22	.15	.09	.05	.16	T	.07	T	.07	T	.12	.01		T
POTLATCH 3 NNE	2.27	.04									.14				.01		.08	.09	.71	.06	.24	.12			.25	.14			.22	.10		.07
WINCHESTER 1 SW	2.66	.18	T	.10	T						.10	.45	T	T	.15	T	T	T	.27	.21	.18	.03	.25	T	.08	T	.33	T	.28	.05		T
* * * NORTH CENTRAL CANYONS 03																																
DWORSHAK FISH HATCHERY	2.13	.05		T			.02					.40			.03			T	.18	.20	.01	.29	T	.26	.02	.05	.01	.16	.14	.31		
FENN RANGER STATION	3.83	.06	T	T	T							.60	T	T	.22	T		T	.05	.71	.05	.35		.49	.03	.56	.11	.21	.03	.36		
KAMIAH	1.89											.24			.10			.04	.30	.26	.10	.13		.18	.09	.05	.13	.03	.20	.04		
KOOSKIA	1.99	T		T								.22			.16		T	.11	.32	.10	.07			.33	.13	.07	.13	.02	.29	.04		
LEWISTON WSO AP //R	.75	.02		T							T	.02		T	.05		T	.07	.38		T		03	T	.04	T	T	T	.08			06
ORofino	2.26											.38			.02				.18	.27	.04	.35		.28	.03	.19	.04	.16	.10	.21		
RIGGINS	D .90	D .05									T	T			.35		.05				.20	.15	.10		T							
* * * CENTRAL MOUNTAINS 04																																
ANDERSON DAM	1.30	.46										.02			.15			T	T	.12	T				.50	.02		.02	.01			
ARROWROCK DAM	.73	.42	T									T			T			T	T	.08	T	T		T	.03	.15	T	T	T	.05		
AVERY RANGER STA 2	3.21			.07							T	.21						.08	.95	.23		.21		.26	.27	.21	.13	.21	.15	.23		
BROWNLEE DAM	1.86	.10										.50			.21					.11		.20		.07	.04	.05		.48	.05	.05		
CASCADE 1 NW	1.58	.31	.12									.17			.19			T	.06	.03	.01	.06		.18	.29	.07		.09	.01			
CENTERVILLE ARBAUGH RH	1.88	.26										.16			.17				.07	.08	.02	.05	T	.38	.42	.07	.05	.13	.02			
COBALT	1.24	.37	.04									.13			.10					.13		.03		.14	.12	.05		.11		.02		
DIXIE	2.65	.17	T	.03	T	T						.25	T		15	T				.35	.12	.42	T	.34	.04	.34	T	.25	.07	.12		
ELK CITY	2.35	.15	T		T							.23	T		.14	.05		T	.04	.38	.20	.21		.24	T	.32	T	.16	.02	.21		
ELK RIVER 1 S	2.15		T	T	T							34			T			T	.25	.29	.30	.15		.08	.11	.39	.03	.13	.08	T		
FAIRFIELD RANGER STA	D 1.48	D .70													.13				.07	T		.04		.01	.40	.04			.09			
FEATHERVILLE	1.57	.54													.28			T	T		T			T	.45	30	T	T				
GARDEN VALLEY RS	1.83	.68													.10				.12					26	.64				.03			
GRANGEVILLE 11 SE	2.14	.10	.11	.01							25	.02			.18		T	02	.35	.13	.03	.05		.21	.18	T	T	.18	.10	16		.06
GROUSE	.31											.05			.01										.20	.05						
HAILEY RANGER STATION	.43											T										.02			.39	.01				.01		
HEADQUARTERS	3.11	T		08 T	.02							40	.04		T			.05	.23	.48	.14	.29		.16	31	.43	.03	.17	.17	.10		
HILL CITY	D .08	D .10																T							.60	.28	T	T				
IDAHO CITY	1.47	16										.10			.33				.04	.10	.04			04	.52	.04		.06	.04			
KELLOGG	2.26	.01	T		.04							.23	.03					.01	.03	.67	.07	.04		19	.11	.25	.01	.13	.25	.19		
KETCHUM R S	1.18	.40										T			.10				T	T		.05			14	37		.07		.05		
LOWMAN	2.04	.33										11			24			T	.13	.29	.01	.05		13	.55	.08		08	.04			
MC CALL	2.11	.28	.02									.22			.35			T	.06	.34	.12		.10		26	07	T		.29			
MIDDLE FORK LODGE	D 1.43	.57	.12								D	05			.02					.02	.20			.10	.10	.10		.15				
MULLAN	3.80	.04		T							.22	.07			T		T	.02	.83	.34	.07	.02	.32	11	.62	.38	.13	.32	.16	T		.15
NEW MEADOWS RANGER STA	1.80	.16	.05		.01							.17			25			T		.32		.08		.08	.23	09		.18	16	.02		
NORTH STAR RANCH	1.90	.11	T									.02			.02				.03	32	.17	.53		.36	.03	.27	T	T		.04		
PIERCE //R	4.40	.10	.10	T	10							.60	.10		.10			.05	.15	.50	*	80			.40	.70	10	*	*	.60		
POWELL	2.46	.12	.01		03							.12	.09	.04	.06	.01			.05	.31	.20	.48		48	T	.22	T	.11	.07	.06		
SHOUP	.86	.42																	T	.17				09	.10	.05		.01	.02			
STANLEY	-	-	-	-	-	-	-	-	-	-	-	-	-	-	-	-	-	-	-	-	-	-	-	-	-	-	-	-	-	-	-	-
TAYLOR RANCH	1.07	.37	T									.12			.23	T				.10		T		.10	T	.11	T	.04	T	T		
WALLACE WOODLAND PARK	3.50	T			.09							.24	.05					T	.03	.70	.35	.08	T	.40	.06	78	.10	.20	.23	.19		
WARREN	D 2.84	.48										.38							.18	.62	.080	.30		.51	T			.29	T			
YELLOW PINE 7 S	2.50	.35	.20	T	T							11	T		.20				T	.55	.04	T		23	.15	.51	T	.09	T	.07		
* * * SOUTHWESTERN VALLEYS 05																																
BOISE 7 N	1.33	.34										.05			.33			T	T	.01	.03		T	T	.32	.01	.03	.02	.18			T
BOISE LUCKY PEAK DAM	1.58	.51	.07									.13			.31			.10	.01	.03		.02		T	.02	.09	T	T	.29			
BOISE WSO AP //R	.72	.11									.09	.01		T	.15			T	T	T	.02		T	T	.11	T	.03	T	.19			01
BRUNEAU	.49	.23																							.05				.03			
CALDWELL	.73	.32			T							.08							T	T	.03	T		T	.21		.02	.01	.05	T		
CAMBRIDGE	1.44	.14										.10			30				.05		11	.07		05	.48			.07	.07			
COUNCIL	1.55	.15	.18									.05			.26		.02		.04	.05	.17			.04	.51			.04	.04			
DEER FLAT DAM	.84	.36										.12			.03			T	T		.01				.16		T		.16			
EMMETT 2 E	1.39	.47										10												11	.55				.16			
GLENNS FERRY	.43	.20	05																	10					T	.05			.03			
GRAND VIEW 2 W	.35	.25													T										T			T	10			
KUNA 2 NNE	.51	.20										T	.03		.03			T			T				.04			T	.21			
MOUNTAIN HOME	.72	.28	.03												.11				01	.16		.03			03	.03		.03	.01			
OLA 4 S	1.94	.56										.24			16				.13		.07			14	.42			.08	.13	.01		
PARMA EXPERIMENT STA	1.02	.38			.03							.07			01					T		.08		.04	.23	07			.11			
PAYETTE	.60	.20	.02												.03				T		.02	T		.02	.21			.06	.04			
SWAN FALLS POWER HOUSE	.53	.21													T			T		T					T			.02	.30			
WEISER 2 SE	-	-																		T				-	-			-	D .20			
* * * SOUTHWESTERN HIGHLANDS 06																																
HOLLISTER	.13	.06										T							T	T									.07	T		
REYNOLDS	1.02	.55		.08								T				.15						.03		.02	.05					.14		
THREE CREEK	-	-	-	-	-	-	-	-	-	-	-	-	-	-	-	-	-	-	-	-	-	-	-	-	-	-	-	-	-	-	-	-
* * * CENTRAL PLAINS 07																																
BLISS	.42	.18													.06										T	.15	.02		.01			
BURLEY FAA AP	.31	.07			T							.02			.11			T	T	T	T			T	10	.01	T	T	T	T		
CASTLEFORD 2 N	.48	.08										.08		.06				T	T	.02				.08	.01	.12		.02	.01	T		
HAZELTON	-	-	-	-	-	-	-	-	-	-	-	-	-	-	-	-	-	-	-	-	-	-	-	-	-				-	-	-	-
JEROME	.12	.05	T												T									T	T	.05		02		T		
MINIDOKA 10 WNW	.25	.12				T						T	T			03					.02	T		T		.05		T		T		
MINIDOKA DAM	-	-	-	-	-	-	-	-	-	-	-	-	-	-	-	-	-	-	-	-	-	-	-	-	-	-	-	-	-	-	-	-

SEE REFERENCE NOTES FOLLOWING STATION INDEX

DAILY PRECIPITATION

IDAHO
MARCH 1976

DAY OF MONTH

STATION	TOTAL	1	2	3	4	5	6	7	8	9	10	11	12	13	14	15	16	17	18	19	20	21	22	23	24	25	26	27	28	29	30	31
[illegible]	.40	.12	T									T	.01			T			.01	T			T			.01			T	.01		
[illegible]	.17	M	M									T	T		.10							.10		.20			.10				
[illegible]	.54	.21										.03			.05				T			T			.25							
[illegible]	.38	.10	T															T	T						.08							
[illegible]	.52	.11	T									T			.02				.04	.03	T			.04	T	.18		.03	.04			
[illegible]	.43	.12										T	T		.02	.01			.02		T			.02	T	.18		.03		.03		
X X X																																
NORTHEASTERN																																
[illegible]	M																															
[illegible]	.17	.10	T									.10			.03					.03				.07		.15		.03		.06		
[illegible]	-	-	T									.09				T			T							.03				T		
[illegible]	.57	.27		T								T			T					T	T				.30							
[illegible]	.64	.50										.14														T		T				
MOBRAY RANGER STATION	.47	.15										.03			T					T	T				.04	.03			.02			
[illegible]	.22	.22										T			T	T				T		T		T	T	T		T		T		
[illegible]	.07	.04										T			.03				T	T						T		T	T			
SALMON 1 N	.68	.32										.04			.12			.01	T	.07	T			.05	.03	T		T	T	.02		
X X X																																
SNAKE RIVER																																
PLAINS 09																																
ABERDEEN EXP STATION	.68	.10	T		T							T	.05		.08				.05	.03		.03		.02		.12		T		T		
AMERICAN FALLS 1 SW	.71	.27	T									T	.04		.03				.04	.08	T			.01	.03	.15		T	T	.06	T	
[illegible]	.18																.04			.05					.07			T				
ASHTON	1 53	.12	.13		T	.01	T				.05	.25			.34					.14	T				.03	.15	.05	.03	.01			
BLACKFOOT 2 SSW	1 43	.71				T						.14						.04		.14	T				.02	.22			.02	.14		
GATEWAY OF THE MOON NM	.35											.01			.03				T			T			.17		.14	T				
[illegible]	.50	.22				T							.05							.07				.08	.08	.03		.06	T	T		
FORT HALL INDIAN AGENCY	1 28	.26													.20					.26						.33		.20	.10			
HOMER 4 NW	.63	.31	T			T	T					.11	T			T			T	.02				T		T		.10	T	.09		
MINK	.43	.27										T													T	.10		.06				
IDAHO FALLS 2 ESE		-	-	-	-	-	-	-	-	-	-	-	-	-	-	-	-	-	-	-	-	-	-	-	-	-	-	-	-	-	-	-
IDAHO FALLS FAA AP	.76	.10	T		T	.02						.13			.11				.02	.16	T				.10	T		.11	T	.01		
IDAHO FALLS 46 W	.57	.06										.07			.05										.05			.02	.25			
MACKAY 2 E	.48	.38	T	T								T												T				T	.10			
MALAD CITY WSO AP	.76	.10			T							T	.03		.08					.12	T	T		.02	.03	.13	.01		T	.04		
POCATELLO WSO AP 226	.08	.8		T	.01	T						.08		T	.07	T		.06	.11	T	.04			.03	.22			.11	.06	.01		
ST ANTHONY 1 WNW	1 43	.50									X	X	X	X	.35													.04	X	.54		
SUGAR	.90	.28	.02			T						.10			11	T				.03						.08		.04	T	.24		
X X X																																
EASTERN HIGHLANDS 10																																
ARBAN 2 NW	1 40	.60										.12			12				.12	.10	T				.14	.10		T	T	.10		
[illegible]	3 70	1 22	X	X	X	X	X	X	X	X	X	X	X	X	77			T	X	.34	X	.70			X	X	X	X	X	.27		
DRIGGS	3 05	.55										.07			27				.18		.30	T		T	.70	.32			.30	.20	.16	
GRACE	1 46	.78										T			18					T	.13			.15	T	.05		T		.17		
HENRY	4 04	.92	.02									.09	.14		.16	.33		T	T	.25	.36	.27			.15	.26	.12	.03	.13	.02	T	
IDAHO FALLS 16 SE	1 95	.34	T			T						.15			18	.03			.34	.36	.02			T	.10	.32	.02	.04	.02	.03		
ISLAND PARK DAM	3 26	.47	.27	T		T					T	T	.37	.21					T	.45		.18			.31	D .45		.49	T	T		
KILGORE	1 33	.41	.04			.01	T					.21		.11	T				.03	.10	T			T	.10	.06	T	.16	.05	.05		
LITTON PUMPING STATION	1 25	.68										.05			16			T	.07	.04					T	.26		.09				
MILAC	.77	.48										T			.08			.01	.04	T	T				T			T	.15			
MALAD CITY	.63	.37	.03									T			.10	T			T	.04				T	T	.01		T	T	.08		
MONTPELIER RANGER STA	1 64	.43	.25									.03			21	.04			T	.26	.02	.09			.05	.18	T	T	.08	T		
NAF F	.14	.25										.04							.05						T			T	T			
RA JARBEE DAM	1 78	.42	T									.08	T		.43	.04				.21	.05	.05			.10	.23	T	.10	.07			
PRESTON SUGAR FACTORY	1 12	.23	.12									.08	.06		T	.05			T	.14						.06		.03	T	T		
RIRIE 12 ESE		X	X	X	X	X	X	X	X	X	X	X	X	X	X	.20									-	-	-	-	-	-		
STANLEY	.39	.18	.14									T	.07		T				.02	.03				T		T		T	.05			
SWAN VALLEY	.93											.11			39				T	.17	.03	T			T	.16	T	T	.03			
TETONIA EXP STATION	1 05	.22									T	.03			.03	.06									.01	.12		.04	.06	.48		

SEE REFERENCE NOTES FOLLOWING STATION INDEX

DAILY TEMPERATURES

IDAHO
MARCH 1976

STATION		DAY OF MONTH 1	2	3	4	5	6	7	8	9	10	11	12	13	14	15	16	17	18	19	20	21	22	23	24	25	26	27	28	29	30	31	AVERAGE
PANHANDLE 01																																
BAYVIEW MODEL BASIN	MAX	35	27	24	28	26	32	35	41	48	51	52	35	42	46	43	44	51	50	46	46	43	45	45	44	46	48	42	43	41	45	48	41.7
	MIN	24	10	9	3	M	10	20	20	22	28	28	14	18	25	26	27	30	31	33	29	29	34	31	33	32	34	29	30	27	33	32	24.4
BONNERS FERRY 1 SW	MAX	32	24	25	27	32	37	44	47	52	48	42	40	46	44	47	54	50	50	45	44	47	44	45	45	49	43	45	48	48	58		43.4
	MIN	18	- 2	4	- 1	M	11	26	21	29	42	22	16	26	26	20	26	33	36	35	28	29	32	33	31	35	33	29	30	28	35		24.5
CABINET GORGE	MAX	23	24	24	29	31	45	47	49	49	47	38	37	35	47	45	50	48	39	43	36	42	44	44	43	48	40	40	44	46	55	58	41.6
	MIN	16	1	5	1	2	14	21	18	26	33	25	13	25	19	18	25	24	32	29	28	29	32	33	30	29	31	30	29	30	30	28	22.8
COEUR D'ALENE I E	MAX	40	33	29	31	32	45	51	51	50	51	51	39	43	48	49	52	51	51	45	46	43	46	46	45	49	48	40	44	45	58	62	45.6
	MIN	22	6	10	M	9	16	24	22	26	32	29	18	29	26	23	25	33	33	30	30	28	34	31	32	33	33	30	32	32	34	35	25.8
PORTHILL	MAX	27	18	23	25	27	36	41	44	48	47	39	38	42	41	46	53	48	48	47	39	48	41	44	40	49	44	45	47	48	55	54	41.7
	MIN	- 8	- 6	2	- 3	5	10	19	21	35	27	16	19	20	19	20	28	35	33	26	27	28	32	31	31	32	27	28	25	31	31	33	21.7
PRIEST RIVER EXP STA	MAX	32	23	24	29	26	40	46	44	48	45	35	38	43	45	42	47	43	41	40	38	41	39	40	42	45	42	38	40	42	53	52	40.1
	MIN	10	- 7	1	- 2	0	1	20	17	27	31	28	13	20	17	16	25	30	30	31	25	25	30	29	31	32	29	27	27	24	29	29	20.8
SAINT MARIES	MAX	35	33	32	31	33	48	47	49	52	56	54	41	45	46	49	55	52	49	43	39	44	49	47	50	49	44	39	39	44	62	64	45.8
	MIN	19	4	5	1	5	20	25	21	26	30	23	16	29	26	22	27	32	31	30	28	24	34	31	31	31	30	30	30	28	31	31	24.2
SANDPOINT EXP STATION	MAX	36	21	27	34	29	42	48	45	48	48	43	39	42	45	44	49	45	43	42	40	40	43	43	45	47	44	41	40	44	54	55	42.1
	MIN	8	3	- 1	- 5	- 3	11	16	15	30	37	27	16	27	27	27	25	34	31	32	28	28	32	31	32	33	32	29	30	23	31	30	23.1
TENSED	MAX	40	32	25	28	25	48	45	47	52	55	37	43	44	44	47	57	55	47	41	40	47	50	47	50	44	40	43	39	44	60	60	44.4
	MIN	14	10	10	2	10	13	25	22	26	34	24	21	19	27	25	32	35	32	31	32	30	34	27	32	31	31	31	29	27	35	32	25.3
NORTH CENTRAL PRAIRIES 02																																
COTTONWOOD	MAX																															
	MIN																															
GRANGEVILLE	MAX	29	34	31	30	30	47	44	47	55	55	32	42	44	43	44	50	50	51	39	40	46	56	42	51	40	45	39	38	45	63	66	44.1
	MIN	23	M	7	2	4	16	23	22	25	29	27	16	32	27	15	30	33	32	32	28	31	31	27	30	29	23	14	25	28	26	35	23.5
MOSCOW-UNIV OF IDAHO	MAX	31	39	26	25	29	45	45	45	49	52	36	39	43	43	45	50	49	43	36	42	46	48	43	48	42	38	42	35	44	57	60	42.4
	MIN	16	9	5	0	5	21	27	21	28	31	25	20	29	27	19	31	35	31	29	27	26	33	28	30	32	25	28	31	24	38	29	24.6
NEZPERCE	MAX	30	31	25	25	28	45	45	46	53	55	39	40	41	38	42	53	47	43	39	38	46	52	41	51	41	43	38	37	44	59	65	42.6
	MIN	24	15	12	5	M	21	28	24	28	31	26	18	32	28	22	32	40	31	25	26	22	33	28	30	30	26	24	27	24	29	36	25.4
POTLATCH 3 NNE	MAX	31	31	26	26	30	48	44	45	49	53	37	39	43	43	45	52	51	45	40	41	47	49	41	48	43	39	41	38	44	60	62	42.9
	MIN	20	13	9	2	6	20	30	21	25	29	26	21	30	23	24	30	34	32	30	27	22	33	29	32	32	30	30	30	26	31	31	25.1
WINCHESTER 1 SW	MAX	27	29	24	24	30	42	44	46	50	51	37	38	39	37	40	46	47	42	32	34	41	45	35	40	39	37	37	35	43	48	54	39.1
	MIN	18	0	- 5	-10	- 8	13	18	12	22	28	21	5	25	24	9	29	35	30	22	18	12	32	25	22	25	20	18	17	23	29	28	18.0
NORTH CENTRAL CANYONS 03																																
DWORSHAK FISH HATCHERY	MAX	47	43	42	36	37	39	55	54	55	59	55	46	42	51	51	52	54	50	45	47	42	54	49	50	55	49	45	48	43	53	68	48.9
	MIN	29	24	21	17	15	19	30	26	28	31	32	28	33	33	27	33	35	39	33	29	33	36	33	34	36	31	32	35	34	34	39	30.3
FENN RANGER STATION	MAX	40	40	38	34	35	36	52	55	56	59	60	41	47	48	47	52	57	47	50	47	46	50	53	47	42	42	45	45	38	50	64	47.2
	MIN	29	19	14	15	14	21	27	26	26	28	32	28	32	32	27	29	30	37	32	32	31	37	34	30	32	31	32	31	32	31	33	28.5
KOOSKIA	MAX	42	41	33	36	36	55	54	56	60	63	58	49	49	50	53	58	55	47	51	46	55	55	57	53	53	46	48	41	54	69	64	51.2
	MIN	28	19	11	10	M	19	21	17	20	22	28	19	30	29	21	26	27	32	29	22	27	30	29	27	33	25	26	25	29	27	31	24.1
LEWISTON WSO AP	MAX	40	41	34	36	38	52	53	53	59	58	45	51	50	51	54	54	55	46	47	54	58	56	50	58	51	48	51	48	52	68	62	50.7
	MIN	27	24	21	15	17	26	30	26	29	33	26	24	40	30	28	34	43	40	32	33	34	38	33	37	35	33	33	33	34	39	35	31.0
OROFINO	MAX	48	42	42	35	36	40	57	54	55	59	61	45	48	53	51	52	58	53	46	50	43	56	50	50	54	48	47	48	42	53	69	49.8
	MIN	27	25	21	15	14	20	27	24	26	29	32	26	34	34	25	30	34	40	33	29	31	33	33	33	36	30	32	33	34	33	38	29.4
RIGGINS	MAX	57	40	40	42	45	44	42	43	44	43	52	65	45	52	56	55	59	54	53	54	52	57	64	53	52	51	53	53	55	49	57	51.0
	MIN	28	22	23	20	20	15	20	22	24	23	27	22	23	15	27	34	33	27	35	39	32	27	36	20	27	29	29	30	31	32		26.4
CENTRAL MOUNTAINS 04																																
ANDERSON DAM	MAX	39	27	33	27	33	33	43	42	44	45	40	37	46	44	46	48	49	52	47	36	48	47	48	40	41	42	40	40	44	47	52	41.9
	MIN	26	2	3	3	1	11	10	12	13	21	28	12	21	39	18	26	31	30	29	18	21	25	32	29	31	16	29	19	19	21	28	20.1
ARROWROCK DAM	MAX	33	35	29	32	31	33	36	38	43	47	49	36	39	46	43	45	49	53	48	35	36	49	52	44	42	40	43	39	38	45	55	41.4
	MIN	25	8	8	8	7	M	10	12	16	18	24	20	19	26	22	26	30	31	30	20	20	20	32	33	29	25	26	26	24	25	26	21.1
AVERY RANGER STA 2	MAX	29	31	28	33	39	42	49	44	44	46	41	46	49	50	40	55	45	41	39	37	45	42	38	42	43	43	36	36	37	48	48	41.5
	MIN	17	4	10	0	3	17	22	19	23	28	29	20	25	27	11	26	31	31	30	27	30	29	30	29	30	29	26	24	26	30	29	23.0
BROWNLEE DAM	MAX	41	42	38	39	39	43	45	49	53	54	56	44	45	54	46	54	55	59	55	49	44	51	59	52	55	54	53	50	51	53	63	49.8
	MIN	26	18	17	15	11	21	25	25	29	29	28	21	21	26	26	28	32	36	34	27	25	28	32	32	37	35	30	31	34	29	34	27.2
CASCADE 1 NW	MAX	29	29	26	23	33	38	40	42	44	49	48	39	43	40	42	43	48	47	35	38	43	47	46	40	37	41	39	37	38	50	55	40.3
	MIN	17	7	-10	-12	-10	-10	6	1	6	8	19	- 1	10	28	2	14	18	29	21	12	10	19	25	27	24	14	16	20	M	11	25	11.5
COBALT	MAX	35	27	29	27	28	41	45	46	53	54	51	39	44	41	42	50	54	54	39	39	45	55	47	38	38	43	39	37	40	55	57	43.0
	MIN	18	7	- 9	-10	-10	17	13	8	10	12	24	8	M	21	M	17	26	25	17	9	16	19	24	21	20	9	16	5	19	19	20	13.0
DIXIE	MAX	25	22	25	23	21	28	39	42	42	42	45	25	33	34	32	37	42	45	43	28	26	34	45	30	35	30	35	29	30	32	43	33.6
	MIN	1	- 9	- 7	-18	-18	-15	11	M	6	10	15	- 3	8	19	- 8	- 2	20	24	19	5	10	14	17	16	20	3	9	6	15	10	19	6.5
ELK CITY	MAX	31	26	32	27	26	32	47	50	51	52	54	30	43	39	34	50	53	45	52	32	35	45	52	36	48	38	41	38	35	43	59	41.2
	MIN	2	- 2	-14	- 4	-13	- 3	17	10	11	15	24	6	17	25	0	15	24	31	24	15	21	24	25	24	27	16	18	13	22	21	22	14.0
ELK RIVER 1 S	MAX	40	30	30	27	30	37	53	48	52	50	52	42	40	45	44	40	51	45	55	42	37	45	44	48	48	48	42	41	45	45	52	43.5
	MIN	19	10	10	- 8	- 2	- 2	12	15	19	18	22	12	19	27	14	17	31	32	29	25	26	33	30	32	30	28	24	27	30	33	33	20.8
FAIRFIELD RANGER STA	MAX	36	22	25	22	26	29	32	32	30	36	36	33	37	37	41	39	46	46	39	31	37	42	43	37	35	37	36	37	36	43	45	35.6
	MIN	10	-20	-21	-18	-19	12	- 7	- 8	- 2	10	- 4	3	1	24	7	12	16	16	19	10	17	12	23	20	18	5	6	6	13	11	18	6.1

SEE REFERENCE NOTES FOLLOWING STATION INDEX

DAILY TEMPERATURES

IDAHO
MARCH 1976

STATION		DAY OF MONTH																													AVERAGE
		1	2	3	4	5	6	7	8	9	10	11	12	13	14	15	16	17	18	19	20	21	22	23	24	25	26	27	28	29	30	31	
[illegible]	MAX		49	42	34	37	39	42	47	51	55	57	40	44	44	48	48	49	48	42	34	45		52	44	42	48	48	41	48	56	65	46.2
	MIN		5	3	0	1	8	8	12	15	19	27	13	21	30	19	26	27	25	20	17	25	22	19	29	30	19	28	29	18	20	25	18.7
[illegible]	MAX	38	42	40	32	34	52	50	52	60	64	39	47	49	43	50	57	55	61	43	46	51	63	53	56	45	50	47	42	50	66	72	50.0
	MIN	28	12	12	16	10	25	29	26	28	29	31	22	31	32	22	31	32	32	34	27	33	38	38	33	36	32	33	31	34	30	37	28.5
[illegible]	MAX	34	25	27	20	26	30	37	43	40	39	33	33	40	42	40	47	48	48	35	35	42	47	42	40	37	37	36	35	35	45	48	37.6
	MIN	18	-20	-16	-15	-16	11	- 3	- 1	1	3	12	- 3	- 3	20	4	7	15	16	22	8	18	13	28	21	14	6	23	20	18	10	17	7.3
[illegible] RANGER STATION	MAX			30	26						37	40	34	42	42	47	44	54		48	35	44	47	48	39	42	42	41	41	42	47	52	41.9
	MIN	2	- 3	4	4					5	10	18	6	10	12	16	22	23		26	14	14	24	29	23	14	14	26	20	14	16	17	14.6
HEADQUARTERS	MAX	37	34	31	27	30	26	32	47	47	49	52	35	39	34	41	44	51	44	41	30	35	45	48	38	40	37	39	32	38	42	57	39.4
	MIN	18	2	1	- 4	- 2	5	19	15	18	23	26	13	24	29	13	25	27	32	28	18	20	28	29	23	29	23	21	19	29	26	26	19.5
HILL CITY	MAX	34	20	22	23	28	28	33	35	35	37	39	31	38	38	37	40	42	43	39	31	39	38	41	32	33	36	32	34	33	43	50	35.0
	MIN	16	-23	-25	-18	-22	-11	-13	- 9	- 3	11	- 4	- 3	- 1	2	7	13	14	15	22	10	21	8	28	24	23	8	15	7	10	10	16	4.8
IDAHO CITY	MAX	35	39	36	36	35	37	39	42	46	50	48	40	46	44	45	48	54	50	46	35	47	48	53	40	38	45	44	40	45	52	58	43.9
	MIN	22	- 2	- 4	- 6	- 5	4	6	6	11	17	24	7	22	31	13	24	26	22	19	10	12	18	28	29	24	12	22	20	10	16	22	14.8
KELLOGG	MAX	40	30	31	29	33	32	48	50	50	52	53	36	41	47	48	50	56	49	40	38	41	45	47	45	47	45	42	43	46	48	62	44.0
	MIN	20	11	12	6	9	14	24	24	28	32	31	19	25	28	28	28	35	35	30	30	31	35	34	32	32	34	31	29	32	35	33	26.7
KETCHUM 2 S	MAX	33	34	25	28	24	23	33	39	39	39	40	32	37	40	50	39	47	50	47	33	35	46	47	43	40	42	36		39	42	43	38.2
	MIN	23	-10	-10	- 8	12	-10	- 2	5	5	8	10	5	4	10	9	5	5	20	23	8	12	16	17	20	10	8	14	9		12	16	7.4
LOWMAN	MAX	32	34	32	31	37	40	43	49	50	54	49	41	45	43	50	50	47	48	40	36	47	52	46	37	40	45	42	39	44	56	63	43.9
	MIN	27	11	3	- 4	- 2	9	12	12	15	18	23	8	22	30	17	23	25	27	25	14	20	19	27	27	13	13	24	21	14	16	22	17.1
MC CALL	MAX	30	28	28	27	30	37	40	43	45	47	47	34	38	39	38	43	48	48	37	29	41	44	43	40	37	38	35	36	38	50	54	39.1
	MIN	17	- 2	- 9	-11	-11	4	6	8	6	11	18	- 2	6	26	- 5	8	20	27	21	9	6	21	24	27	23	12	12	19	8	11	20	10.4
MIDDLE FORK LODGE	MAX	42	34	36	26	30	29	42	52	50	52	54	35	42	41	42	48	55	51	51	37	39	49	57	42	40	40	41	39	40	59		43.2
	MIN	24	11	1	6	- 3	- 2	14	15	14	14	17	13	12	21	17	19	24	27	25	12	18	22	23	27	24	18	20	19	19	20		16.4
MULLAN	MAX	25	27	26	28	27	45	48	48	45	49	34	36	40	42	45	51	54	36	35	39	40	46	38	41	38	38	35	42	41	54	57	40.3
	MIN	10	3	7	- 3	- 1	14	23	17	23	33	16	10	25	22	18	23	32	31	27	26	30	32	27	26	29	28	26	25	28	28	30	21.5
NEW MEADOWS RANGER STA	MAX	31	30	32	30	30	34	36	41	45	44	50	32	40	42	40	44	44	45	44	39	36	44	47	41	40	42	44	40	41	44	51	40.1
	MIN	18	5	-11	-17	-15	-10	0	0	2	5	13	2	4	7	1	3	16	24	27	12	14	17	18	26	22	16	14	20	4	10	15	8.5
NORTH STAR RANCH	MAX	34	37	36	30	34	37	52	55	54	57	63	38	47	46	46	51	60	51	51	38	38	46	49	46	40	42	47	45	44	46	65	46.0
	MIN	17	5	4	8	7	10	17	20	21	24	26	24	24	30	20	20	29	33	30	25	27	29	30	25	28	24	27	20	25	27	28	22.1
PIERCE	MAX																																
	MIN	22	14	7	- 3	- 3			15	15	23	25	16			15	15	26	30	28			32		30	29	26			28	31	31	20.5
POWELL	MAX	33	22	29	25	28	26	45	49	46	46	51	32	39	39	40	45	52	50	41	34	32	39	43	38	36	36	39	37	37	40	52	38.7
	MIN	9	0	- 7	- 1	6	9	20	12	12	23	28	17	17	25	16	19	26	28	28	24	25	25	27	20	20	22	25	22	26	27	24	18.5
SHOUP	MAX	35	32	32	33	29	42	44	46	46	49	45	39	52	46	52	50	54	57	53	41	50	52	50	41	44	46	45	41	48	59	63	45.7
	MIN	25	9	7	4	4	22	18	12	18	21	32	19	20	30	19	30	29	30	30	26	30	27	31	28	30	23	28	23	28	28	25	22.8
STANLEY	MAX																																
	MIN																																
TAYLOR RANCH	MAX	33	31	35	32	30	33	45	47	50	52	57	35	44	46	43	47	55	56	57	38	41	49	60	43	44	43	47	40	41	45	59	44.5
	MIN	25	10	10	3	3	6	20	18	20	21	12	15	20	21	16	21	26	29	27	18	23	25	26	29	30	20	15	22	27	26	26	19.7
WALLACE WOODLAND PARK	MAX	40	29	32	27	29	33	47	48	47	45	51	32	38	45	45	47	53	55	39	36	35	45	42	40	42	42	39	39	43	43	54	41.4
	MIN	12	6	6	2	- 3	5	22	17	18	24	29	9	11	24	19	19	24	31	29	25	27	31	29	26	30	20	28	24	24	31	30	20.3
WARREN	MAX	24	30	25	24	33	34	43	40	46	46	48	40	35	39	42	45	48	43	33	28	38	47	40	38	36	40	31	33	39	48	52	38.3
	MIN	16	-19	- 2	24	-21	7	12	10	1	7	10	-10	17	8	10	11	19	22	13	2	1	14	20	12	14	3	8	1	8	8	19	5.6
YELLOW PINE 7 S	MAX	29	26	32	28	30	35	46	47	52	52	52	31	42	41	39	49	51	51	48	35	34	46	52	38	38	40	43	42	38	42	57	41.5
	MIN	18	7	-13	-11	-16	-14	4	6	6	10	11	0	1	13	2	- 1	16	25	18	1	3	6	22	22	21	6	12	14	8	10	10	6.8
* * *																																	
SOUTHWESTERN VALLEYS 05																																	
BOISE 7 N	MAX	31	31	31	27	35	37	40	43	46	53	47	39	45	42	48	49	57	55	48	41	51	57	45	51	40	48	39	37	47	57	62	44.5
	MIN	18	10	10	11	9	15	19	20	25	29	25	20	33	31	22	33	35	38	25	21	28	39	30	34	29	28	24	28	23	30	46	25.4
BOISE LUCKY PEAK DAM	MAX	34	32	30	30	34	37	41	46	51	56	40	43	48	50	53	51	60	56	42	45	57	62	49	50	46	53	42	54	48	61	66	47.3
	MIN	27	16	15	13	13	14	21	22	22	26	29	19	20	32	26	30	36	37	29	23	30	41	34	34	34	31	29	29	24	32	34	26.5
BOISE WSO AP	MAX	34	29	29	31	34	36	40	45	50	55	40	43	50	49	50	50	57	59	45	45	56	61	48	52	47	53	44	41	47	60	66	46.6
	MIN	16	13	15	11	15	20	23	25	28	33	30	21	33	32	24	31	37	39	29	24	27	41	37	37	29	30	29	30	26	29	40	27.5
BRUNEAU	MAX	36		32	35	33		42	44	51	55	47		57	53	54	56	66	67	52	51	59	72	65	69	50	56	50	47	51	64	74	53.1
	MIN	25		0	10	8		12	17	22	28	24		36	37	23	30	36	37	33	22	24	37	35	37	32	30	30	28	30	23	41	26.7
CALDWELL	MAX	40	39	35	38	41	41	45	49	55	58	58	48	53	54	55	54	65	63	61	49	59	70	68	52	52	58	54	48	54	64	71	53.3
	MIN	27	14	15	18	16	22	23	24	26	27	32	23	32	40	26	31	32	37	30	23	23	32	37	38	35	27	27	29	28	26	44	27.9
CAMBRIDGE	MAX	36	30	28	27	25	29	30	32	36	39	40	39	36	43	40	42	43	45	42	39	37	42	45	44	48	44	46	46	49	55	53	39.7
	MIN	20	12	4	- 4	- 5	2	5	4	8	10	29	10	12	28	15	22	24	29	30	19	17	21	25	32	33	24	25	30	25	22	28	17.9
COUNCIL	MAX	37	34	29	33	27	32	32	36	39	41	42	37	37	46	44	43	44	46	43	42	44	44	43	43	43	43	43	42	45	52	57	40.7
	MIN	27	13	3	2	- 1	5	10	3	11	14	24	13	16	32	18	25	27	29	27	20	14	29	30	32	32	23	27	30	20	23	27	19.5
DEER FLAT DAM	MAX	39	34	35	37	38	39	41	44	49	55	50	45	49	53	50	53	61	65	55	53	55	65	66	58	50	55	54	45	52	57	67	50.6
	MIN	27	9	10	14	16	20	22	24	25	29	32	23	25	42	26	31	32	35	39	27	25	42	34	36	35	31	28	31	27	25	45	28.0
EMMETT 2 E	MAX	40	33	33	32	37	41	44	47	52	56	56	38	51	52	54	52	58	58	50	47	57	62	60	58	48	56	54	45	51	62	69	50.1
	MIN	27	12	11	9	13	13	23	24	26	29	32	21	30	35	25	30	33	39	30	24	24	30	32	38	34	29	27	32	26	28	37	26.5
GLENNS FERRY	MAX	35	31	29	34	40	41	40	44	48	48	43	45	49	54	52	58	63	64	49	51	59	61	52	49	49	57	55	49	51	61	71	49.4
	MIN	29	7	7	9	7	10	16	17	20	22	20	21	27	30	30	29	35	32	30	24	25	26	35	28	32	18	22	20	15	20	31	22.4
GRAND VIEW 2 W	MAX	33	35	34	35	34	41	40	45	52	54	51	46	58	55	55	54	66	68	59	54	61	71	70	68	54	58	55	48	63	64	73	53.4
	MIN	26	1	4	4	6	10	15	19	22	25	30	24	26	35	24	27	29	31	29	18	22	28	35	35	33	21	26	25	27	20	36	23.0
KUNA 2 NNE	MAX	35	32	31	32	37	37	40	47	53	55	57	46	52	52	57	51	61	60	56	47	57	67	64	55	50	55	53	44	49	61	68	50.4
	MIN	26	8	10	12	12	17	20	20	23	28	29	19	28	36	20	23	32	37	24	20	20	32	33	34	32	24	23	26	25	23	34	24.2
MOUNTAIN HOME	MAX	33	29	28	28	36	29	40	43	46	44	40	41	52	51	50	54	61	60	41	44	54	62	49	53	46	45	45	45	48	60	67	45.9
	MIN	27	4	4	7	8	14	16	20	23	28	29	29	39	35	29	32	35	36	28	22	25	34	33	35	30	24	28	26	26	24	34	25.3
OLA 4 S	MAX	35	33	33	33	35	38	41	44	48	52	50	43	47	48	50	49	54	51	43	42	53	58	49	51	46	52	49	45	50	60	66	46.7
	MIN	23	1	- 4	- 3	- 3	5	10	11	15	19	26	10	21	33	23	27	29	30	28	21	22	26	30	32	33	24	25	27	22	23	27	19.8

SEE REFERENCE NOTES FOLLOWING STATION INDEX

DAILY TEMPERATURES

IDAHO
MARCH 1976

STATION		DAY OF MONTH																													AVERAGE
		1	2	3	4	5	6	7	8	9	10	11	12	13	14	15	16	17	18	19	20	21	22	23	24	25	26	27	28	29	30	31	
PARMA EXPERIMENT STA	MAX	35	39	30	35	37	39	39	42	47	53	58	42	48	50	52	54	53	55	61	45	50	57	69	53	58	48	58	47	49	52	63	49.0
	MIN	26	19	16	17	19	23	24	23	24	26	30	21	27	32	22	28	29	33	23	21	22	26	30	35	34	28	28	29	25	23	32	25.6
PAYETTE	MAX	40	35	37	37	39	41	43	48	51	56	51		50	54	54	52	56	59	55	48	55	68	62	58	51	58	54	48	52	61	70	51.4
	MIN	27	17	16	17	17	19	22	21	23	24	33		27	35	22	28	29	35	31	25	21	28	31	31	35	27	27	30	31	22	32	26.1
SWAN FALLS POWER HOUSE	MAX	38	38	34	36	39	40	45	50	54	55	55	49	53	52	59	54	62	61	58	52	61	71	70	62	52	58	55	46	52	66	73	53.2
	MIN	29	13	14	21	16	21	22	23	26	31	41	25	32	41	29	34	37	39	37	25	26	39	36	43	45	29	31	31	33	29	40	30.3
WEISER 2 SE	MAX	44	35	37	42	48	41	45	50	51	57	51	51	53	53	53	53	56	57	51	43	54	57	54	52	51	55	51	49	53	63	62	50.7
	MIN	25	18	16	19	21	17	19	22	23	24	32	28	23	24	22	28	28	35	30	29	23	28	27	34	34	25	21	21	20	24	30	24.8
▪ ▪ ▪																																	
SOUTHWESTERN HIGHLANDS 06																																	
HOLLISTER	MAX	40	26	24	25	31	30	35	38	46	52	45	38	49	44	40	57	63	65	44	43	52	59	58	60	56	50	49	36	41	54	61	45.5
	MIN	22	5	7	9	9	11	9	16	21	27	22	19	29	31	23	30	33	33	29	22	27	31	28	27	24	22	24	23	24	27	34	22.5
REYNOLDS	MAX	28	24	26	32	27	32	33	36	42	49	55	34	43	48	45	48	50	59	57	40	45	55	60	46	56	43	52	41	39	45	59	43.5
	MIN	23	- 2	- 1	5	5	15	20	25	18	26	26	18	28	34	24	28	30	30	28	22	31	26	29	30	28	23	25	24	25	20	29	22.3
THREE CREEK	MAX																																
	MIN																																
▪ ▪ ▪																																	
CENTRAL PLAINS 07																																	
BLISS	MAX	37	30	30	32	30	35	38	42	46	46	45	40	53	50	47	52	59	58	55	43	55	57	56	46	48	50	50	47	50	55	69	46.8
	MIN	26	2	5	9	5	10	11	15	25	24	27	20	26	33	26	30	33	32	30	22	27	23	32	30	31	22	26	22	23	23	27	22.5
BURLEY FAA AP	MAX	41	27	25	25	30	33	38	40	44	51	45	38	52	47	47	56	64	65	40	41	53	63	44	56	41	52	42	40	44	57	68	45.5
	MIN	10	3	7	7	9	7	10	12	18	22	24	19	29	32	27	26	28	28	26	24	31	25	27	29	26	25	24	23	26	26	27	21.2
CASTLEFORD 2 N	MAX	38	31	30	28	44	34	40	42	48	49	44	44	55	48	50	54	64	67	53	49	57	64	58	59	49	54	52	44	48	58	61	48.9
	MIN	26	8	2	12	9	7	12	18	21	24	29	21	19	32	26	28	30	29	27	22	26	26	31	29	24	22	27	22	25	26	32	22.1
HAZELTON	MAX																																
	MIN																																
JEROME	MAX	32	30	28	26	30	34	38	40	45	45	36	39	50	48	49	50	54	55	40	42	53	63	48	52	43	51	43	43	47	59	67	44.5
	MIN	27	8	6	9	6	8	11	12	16	20	24	21	21	32	20	22	29	32	27	22	24	30	31	29	27	23	24	23	26	25	26	21.3
MINIDOKA 10 WNW	MAX	40	29	30	28	26	33	32	35	39	41	43	32	34	43	41	42	48	58	60	37	38	48	61	43	51	41	49	41	40	44	55	41.4
	MIN	28	0	2	6	4	3	6	9	10	12	18	13	14	20	26	26	27	30	26	22	20	27	27	27	27	24	25	22	25	23	26	18.5
MINIDOKA DAM	MAX																																
	MIN																																
PAUL 1 ENE	MAX	42	29	27	26	25	27	34	35	40	43	45	30	36	46	45	46	55	62	64	41	53	51	62	44	55	41	48	44	47	43	55	43.3
	MIN	24	- 1	3	5	4	2	8	9	9	10	11	14	14	18	23	25	27	28	23	22	31	26	27	25	24	24	25	20	22	24	27	17.8
PICABO	MAX	37	37	31	25	24	21	25	29	36	37	42	33	30	40	39	36	43	49	50	33	35	50	38	39	35	39	35	36	35	38	46	36.2
	MIN	25		- 4	- 3	- 6	- 8	- 6	- 3	- 3	0	6	10	9	7	13	13	17	20	24	12	13	19	21	18	12	12	13	15	15	15	16	9.7
RICHFIELD	MAX	34	32	27	24	25	30	34	36	40	40	37	32	39	41	38	43	44	45	39	36	44	46	47	39	40	44	40	41	44	51	61	39.1
	MIN	23	- 8	- 4	3	- 5	0	1	4	4	16	22	11	9	30	13	22	25	26	23	17	20	23	27	24	25	16	25	18	22	21	30	15.6
SHOSHONE 1 WNW	MAX	34	34	26	24	30	32	35	39	44	42	39	36	47	46	44	47	49	53	46	39	50	50	54	51	43	48	45	41	46	48	65	42.8
	MIN	9	- 2	1	8	0	3	8	12	21	19	25	12	12	13	6	22	18	20	25	11	9	28	26	28	26	22	28	25	26	24	14	16.2
TWIN FALLS 3 SE	MAX	44	34	29	28	29	29	35	39	43	49	51	36	43	54	49	50	58	65	64	40	46	56	62	46	58	42	53	42	46	50		45.7
	MIN	28	9	11	11	14	11	11	16	18	23	24	22	22	33	27	26	28	29	27	25	28	28	31	31	30	30	28	26	28	27		23.4
TWIN FALLS WSO	MAX	42	30	27	25	25	31	31	35	39	46	49	35	39	50	46	47	57	63	65	37	45	53	61	44	58	41	51	41	40	44	58	43.7
	MIN	27	4	5	15	12	10	11	15	23	26	26	21	23	31	26	27	32	29	27	24	27	29	30	27	28	24	27	26	25	27	28	23.0
▪ ▪ ▪																																	
NORTHEASTERN VALLEYS 08																																	
CHALLIS	MAX	36	25	25	24	26	36	36	44	44	48	31	32	46	40	40	48	53	57	36	40	49	58	44	44	40	42	36	37	43	56	60	41.2
	MIN	21	4	1	0	- 4	0	14	14	17	21	25	12	22	26	12	20	25	26	21	18	27	26	28	26	23	19	22	20	16	23	25	17.7
CHILLY BARTON FLAT	MAX	34	25	26	25	26	38	37	42	44	40	38	35	36	38	40	45	48	50	37	30	43	48	44	42	39	39	35	33	36	51	48	38.5
	MIN	19	- 7	- 8	- 2	-10	2	6	7	12	15	21	5	8	27	12	15	19	25	20	10	19	20	24	22	17	13	18	14	16	21	20	12.9
GIBBONSVILLE	MAX	34	21	24	20	34	43	42	42	44	48	45	33	42	45	40	49	53	55	48	38	45	53	53	40	45	43	42	37	45	50	58	42.3
	MIN	17	- 1	15	- 8	- 9	15	10	8	12	15	27	3	12	25	6	18	25	27	25	22	18	25	24	20	20	14	32	19	20	20	28	16.3
LEADORE 2	MAX	30	22	22	20	22	35		41	44	35	29	28	32		39	46		48	43	37	44	44		40	36	36	33	37		47	48	36.1
	MIN	15	-12	-13	-19	-18	- 5		1	5	10	17	- 9	2		2	15		15	5	12	19	27		20	21	14	19	12		16	25	7.5
MACKAY RANGER STATION	MAX	39		32	26	27	34	40	40	38	39	36	33	37	41	40	49	48	52	39	42	45	49	46	44	37	42	36	37	39	50		39.9
	MIN	25	- 3	- 3	- 5	- 4	2	12	14	15	16	15	13	12	25	22	19	23	22	15	17	22	23	32	25	28	18	24	18	20	19		16.0
MACKAY 4 NW	MAX	36	26	24	23	22	29	35	39	40	38	32	32	35	37	41	48	48	52	38	36	42	48	46	38	36	40	34	36	34	51	50	37.6
	MIN	21	- 2	- 1	2	- 4	1	10	12	15	17	20	10	11	24	14	18	23	24	21	14	23	21	28	24	22	15	17	16	19	21	23	15.5
MAY	MAX	31	30	27	26	28	38	40	42	43	47	41	34	46	42	42	43	47	51	40	37	47	56	49	46	40	46	40	38	51	57	53	41.9
	MIN	18	7	- 5	- 8	-10	8	9	10	15	19	22	7	17	26	24	26	22	28	21	15	24	26	27	27	24	12	22	19	20	18	32	16.8
SALMON 1 N	MAX	36	31	26	27	26	37	40	42	43	47	42	36	47	41	41	51	52	61	46	40	49	62	53	42	46	50	43	42	46	57	62	44.0
	MIN	23	7	- 3	- 2	- 2	18	15	14	17	20	30	13	18	28	18	23	27	29	28	24	24	25	23	21	29	22	26	23	23	25	26	19.7
▪ ▪ ▪																																	
UPPER SNAKE RIVER PLAINS 09																																	
ABERDEEN EXP STATION	MAX	40	32	27	28	23	27	31	35	39	39	45	30	30	40	41	39	50	57	56	37	36	44	54	41	51	40	46	40	38	42	50	39.6
	MIN	29	6	8	5	6	7	9	11	15	19	24	2	5	28	26	25	29	30	26	20	21	23	30	29	28	23	M	24	26	10	26	19.3
AMERICAN FALLS 1 SW	MAX	41	29	29	29	31	33	33	37	43	43	31	34	46	46	44	52	57	57	54	36	48	55	42	47	41	47	40	40	42	52	59	42.5
	MIN	27	- 1	3	13	13	6	9	8	14	19	25	1	28	32	28	28	28	29	26	23	25	24	31	29	27	27	27	27	27	24	24	21.0
ARCO 3 SW	MAX	30	34	32	30	27	32	35	41	38	41	37	31	41	42	43	40	42	49	48	35	45	50	46	39	41	41	39	38	40	48	53	39.6
	MIN	5	-10	- 5	- 4	- 6	1	2	4	10	12	10	7	6	20	23	23	22	21	26	19	19	21	28	25	24	18	25	17	24	20	18	13.7

SEE REFERENCE NOTES FOLLOWING STATION INDEX

DAILY TEMPERATURES

IDAHO
MARCH 1976

STATION		DAY OF MONTH																													AVERAGE
		1	2	3	4	5	6	7	8	9	10	11	12	13	14	15	16	17	18	19	20	21	22	23	24	25	26	27	28	29	30	31	
ASHTON	MAX	34	24	25	19	22	26	33	34	34	40	29	23	34	37	32	41	46	52	45	30	38	48	40	38	37	34	36	36	41	36	47	35.2
	MIN	24	6	5	11	0	2	3	5	8	24	21	- 6	12	20	4	21	24	28	23	6	20	20	30	20	25	26	11	14	10	10	18	13.3
BLACKFOOT 3 SSW	MAX	35	30	29	29	29	29	39	43	43	47		30	45	40	52	56	59		40	37	44	54	52	51	46	44		38	42	52	57	42.9
	MIN	29	9	10	4	11	9	11	15	15	22	25	2	27	21	21	28	29		24	21	22	21	31	30	28	23		28	23	23	27	20.3
CRATERS OF THE MOON NM	MAX	32	23	28	19	26	30	37	41	35	42	35	27	35	42	38	44	53	49	39	29	39	46	43	35	37	34	38	34	35	43	48	36.6
	MIN	10	4	2	4	5	2	5	10	10	12	18	8	10	23	16	15	21	24	21	10	17	18	20	25	17	12	23	13	13	17	23	12.8
DUBOIS EXP STATION	MAX	32	25	22	22	19	30	33	35	36	36	32	20	31	39	32	37	38	43	41	33	37	41	40	37	37	36	34	32	39	39	42	33.9
	MIN	21	- 1	2	2	4	5	9	11	12	17	18	5	14	21	16	22	25	32	25	11	14	23	24	20	20	10	22	11	17	13	22	14.9
FORT HALL INDIAN AGNCY	MAX	40	37	33	31	36	32	39	44	44	50	50	45	43	43	42	54	52	60	53	40	42	57	53	49	47	47	42	39	40	51	58	44.9
	MIN	25	4	6	6	10	8	13	12	19	22	12	6	5	20	24	28	29	33	15	31	29	24	25	22	25	22	26	22	24	22	13	18.8
HAMER 4 NW	MAX	36	28	27	28	19	31	34	37	35	39	36	28	40	44	43	40	45	54	50	38	47	54	51	43	45	42	41	40	43	50	55	40.1
	MIN	9	7	10	12	- 8	- 6	- 4	- 2	1	8	15	0	11	17	7	15	17	19	21	M	9	17	24	17	18	7	19	10	1	15	20	8.3
HOWE	MAX	40	39	22	26	29	25	29	35	38	38	38	34	36	38	47	45	43	54	57	29	40	49	58	50	44	43	46	41	45	45	53	40.5
	MIN	26	4	1	5	- 2	5	7	9	12	17	18	9	15	20	24	19	21	23	26	21	25	18	25	22	28	16	24	11	19	18	19	16.3
IDAHO FALLS 2 ESE	MAX	40	25	24	24	26	25	33	39	40	39	36	31	39	41	41	44	42	58	44	32	44	55	51	48	44	42	38	37	42	49	57	39.7
	MIN	23	11	3	2	11	3	6	7	9	21	21	4	15	31	7	24	25	27	24	22	24	25	33	31	28	25	27	24	25	25	23	18.9
IDAHO FALLS FAA AP	MAX	40	20	22	20	23	23	43	33	35	37	34	26	39	37	35	38	41	55	36	31	41	53	42	45	39	41	35	37	40	48	55	36.4
	MIN	17	7	0	- 3	7	- 3	2	3	7	16	13	- 2	17	16	1	20	22	26	21	18	23	26	31	30	28	24	25	22	24	26	26	15.8
IDAHO FALLS 46 W	MAX	31	29	29	27	26	28	35	41	39	42	33	27	38	41	38	48	56	57	41	34	44	55	43	43	41	40	32	36	42	49	56	39.4
	MIN	29	- 9	- 4	- 6	- 2	0	3	4	11	15	24	4	11	23	18	22	26	24	29	19	24	23	30	27	25	20	26	13	20	18	20	15.7
MALTA 2 E	MAX	38	36	26	28	32	35	39	49	50	50	44	48	51	50	48	56	62	65	61	55	54	59	54	54	50	50	45	38	44	53	63	48.0
	MIN	25	5	4	12	5	10	15	12	19	23	28	13	26	28	30	28	28	31	23	31	30	29	29	26	30	28	28	26	28	19	25	22.4
MASSACRE ROCKS ST PK	MAX	44	28	34	27	31	33	34	41	45	49	47	34	47	44	45	56	60	64	54	37	50	61	58	51	54	49	48	44	43	54	60	46.0
	MIN	26	0	3	13	8	6	7	12	14	20	24	0	26	32	28	31	29	29	26	23	25	27	26	27	27	22	21	22	26	23	28	20.4
POCATELLO WSO AP	MAX	42	29	31	23	29	35	37	40	40	48	44	32	44	42	42	53	59	59	38	35	46	57	44	50	42	45	40	37	43	51	58	42.4
	MIN	14	2	5	11	17	11	14	20	20	23	18	7	30	34	25	30	30	31	27	21	22	29	33	31	30	29	30	28	28	26	28	22.7
ST ANTHONY 1 WNW	MAX	40	41	23	27	26	22	26	31	34	35	37	30	22	36	39	30	38	42	49	39	31	40	48	40	41	44	38	36	37	39	40	35.5
	MIN	27	10	- 5	-10	-14	0	1	1	2	4	20	- 4	- 1	11	2	13	21	22	25	10	17	18	19	24	26	17	22	22	M	6	13	10.4
SUGAR	MAX	38	24	23	21	24	27	36	34	34	41	34	25	40	41	39	42	44	50	41	32	39	47	44	41	41	38	36	36	46	38	45	36.8
	MIN	21	11	- 9	10	1	1	4	4	2	14	12	7	12	29	1	20	24	26	23	10	21	16	25	26	28	18	27	13	4	8	15	11.9
EASTERN HIGHLANDS 10																																	
ARBON 2 NW	MAX	37	30	25	25	27	33	34	37	39	41	34	31	35	38	39	41	45	48	40	34	46	48	45	41	40	40	36	35	38	44	53	38.0
	MIN	22	- 3	2	4	- 3	1	3	6	20	18	20	10	16	27	27	25	27	32	20	20	26	28	29	29	26	21	25	20	23	22	26	18.3
CONDA	MAX	39	34	23	25	16	24	22	35	35	34	38		27	37	34	36	44	48	50	29	30	39	44		43	30	36	29	35	35	39	34.1
	MIN	28	-11	-11	-10	15	9	- 5	2	3	5	12		9	17	5	6	14	23	19	4	10	18	24		20	11	11	10	16	7	12	7.0
DRIGGS	MAX	35	26	24	23	27	30	32	35	35	38	37	23	33	36	35	46	50	56	49	29	39	50	47	40	40	38	39	35	35	35	40	36.7
	MIN	23	- 6	-10	-14	-14	-10	- 2	0	- 2	4	16	-14	4	26	- 4	13	26	27	21	8	16	22	30	24	22	11	12	11	12	11	13	8.9
GRALE	MAX	39	26	25	26	26	27	30	35	35	38	35	29	33	40	40	39	44	46	40	30	40	45	42	40	40	36	34	35	38	37	45	36.0
	MIN	23	-10	10	- 5	-15	- 9	- 4	- 2	- 2	5	14	- 7	8	27	8	10	22	23	21	6	20	22	30	19	25	14	26	9	17	11	24	10.3
HENRY	MAX	38	32	22	27	20	25	26	32	36	39	41	30	25	32	36	37	45	51	49	28	31	39	48	38	41	30	35	27	34	32	39	34.4
	MIN	28	-21	- 9	-21	-21	-17	15	-11	10	- 1	2	-23	-12	9	-12	- 5	13	17	18	- 7	5	15	22	14	12	- 3	10	10	11	- 2	9	.2
IDAHO FALLS 16 SE	MAX	36	27	29	20	24	31	37	40	41	42	31	29	35	37	39	41	45	46	35	34	37	43	44	39	37	33	31	33	35	40	44	36.0
	MIN	15	- 8	- 5	-17	- 9	- 4	1	5	7	12	13	-10	13	26	- 8	17	24	29	19	9	21	13	25	23	24	15	22	17	18	18	18	11.1
ISLAND PARK DAM	MAX	32	30	22	23	21	33	42	38	38	40	25	22	29	36	32	40	43	49	32	32	35	45	37	32	34	30	28	30	35	40	47	33.9
	MIN	18	- 6	-23	26	-26	- 4	-10	-11	-11	0	13	-22	-22	15	-12	-11	18	25	23	5	6	9	10	18	10	- 4	8	10	0	- 5	5	.0
KILGORE	MAX	31	20	25	22	15	29	30	29	30	36	32	21	32	38	47	34	40	48	37	25	34	47	36	33	33	31	30	30	40	36	44	32.7
	MIN	19	- 6	-15	-12	-12	8	- 6	5	2	0	8	-12	9	19	5	16	15	31	17	5	3	M	18	15	12	- 4	19	- 8	0	- 4	5	4.7
LIFTON PUMPING STATION	MAX	36	30	20	20	22	25	31	32	35	33	30	24	34	42	36	32	44	48	32	33	41	41	45	51	39	37	32	38	36	36	41	34.7
	MIN	12	- 8	- 9	9	-14	- 9	- 5	- 2	- 1	1	- 2	- 3	- 1	21	11	0	14	27	18	14	17	15	19	14	22	10	13	12	9	13	11	6.9
MALAD	MAX	37	30	30	23	27	32	34	38	42	34	35	35	39	45	42	45	52	51	34	37	46	50	41	41	38	40	34	37	36	45	56	38.9
	MIN	18	0	0	6	- 2	1	4	6	15	14	21	11	9	28	24	16	23	26	24	17	19	19	30	26	24	13	27	15	11	15	19	15.5
MALAD CITY	MAX	38	27	28	27	27	30	32	35	36	39	37	35	40	43	43	42	47	47	41	39	47	50	42	43	40	44	41	38	41	47	57	39.5
	MIN	27	7	5	6	-10	- 7	- 3	1	3	6	16	M	5	29	26	12	18	20	27	15	14	15	29	26	29	10	28	14	12	14	17	12.8
MONTPELIER RANGER STA	MAX	40	37	26	24	18	20	26	33	33	34	38	28	26		41	35	40	47	45	35	30	41	44	37	42	34	38		37	34	40	34.6
	MIN	31	- 4	- 7	- 1	-12	- 8	- 2	1	2	2	8	2	2		12	5	11	21	20	5	15	12	20	18	24	1		8	13	10	11	7.5
OAKLEY	MAX	40	27	25	21	33	30	37	38	44	49	43	39	50	44	46	58	62	63	45	51	53	59	54	58	48	48	44	37	40	48	64	45.1
	MIN	24	6	5	6	6	12	15	15	20	28	21	18	27	32	26	32	34	36	26	24	27	31	26	23	26	22	27	21	29	25	34	22.7
PALISADES DAM	MAX	40	27	24	27	19	28	33	35	43	44	45	27	36	37	34	43	50	56	54	29	41	47	48	39	39	38	36	34	36	40	48	38.0
	MIN	23	1	- 3	-13	- 8	- 4	2	4	3	10	19	-12	9	23	4	9	24	33	22	6	20	15	34	25	20	16	26	20	14	15	17	12.1
PRESTON SUGAR FACTORY	MAX	42	39	21	26	22	27	26	28	32	31	36	33	28	38	38	45	46	48	53	35	35	44	52	40	47	36	38	35	35	37	41	36.6
	MIN	33	- 5	- 6	- 3	- 5	9	- 6	- 5	- 3	1	8	6	2	12	21	13	19	23	26	15	25	18	26	25	28	14	23	16	22	17	20	12.0
STREVELL	MAX	42	27	27	24	26	35			42	45	43	35	42	42	47	47	54	59		40		54	52	51	55	43	42	35	37	47	55	42.5
	MIN	25	5	3	5		7	13			24			21	31		27	29	39		22	29	29	30	27	25	18		21	18	20	28	21.6
SWAN VALLEY	MAX	39	26	30	20	22	24	31	36	37	45	34	25	37	37	34	44	50	54	49	30	40	45	47	42	39	38	32	34	35	39	47	36.8
	MIN	23	- 9	- 9	-17	- 9	- 5	- 3	- 3	0	8	17	-17	4	26	- 9	17	20	16	23	0	21	4	31	20	26	13	26	19	16	M	10	8.6
TETONIA EXP STATION	MAX	35	23	22	17	25	26	37	34	35	38	28	23	35	34	37	38	42	45	42	39	47	50	44	41	38	37	31	32	32	38	46	35.2
	MIN	21	- 9	- 7	-16	- 8	- 5	- 9	- 1	- 1	- 3	- 5	-14	5	7	6	10	13	6	10	13	9	20	28	19	24	12	19	18	17	5	13	6.3

SEE REFERENCE NOTES FOLLOWING STATION INDEX

DAILY SOIL TEMPERATURES

IDAHO
MARCH 1976

STATION	DEPTH (IN)	TIME	DAY OF MONTH 1	2	3	4	5	6	7	8	9	10	11	12	13	14	15	16	17	18	19	20	21	22	23	24	25	26	27	28	29	30	31	AVERAGE
ABERDEEN EXP STA																																		
	4	MAX	32	32	32	31	30	30	29	29	31	31	32	32	31	31	32	33	41	50	46	36	32	32	44	40	41	40	42	37	36	43	47	35.6
		MIN	32	29	30	29	29	26	26	26	27	30	31	31	30	31	31	31	33	34	34	32	31	32	32	33	33	32	33	31	32	32	33	30.8
KUNA 3 E																																		
	4	MAX	38	38	37	36	36	35	35	35	35	35	36	36	37	38	38	39	39	40	41	39	38	39	39	40	40	40	39	40	39	40	41	38.0
		MIN	37	36	35	35	35	34	34	34	34	34	35	35	34	37	37	38	38	38	39	37	37	38	38	39	39	38	39	39	38	38	39	36.7
	8	MAX	42	42	41	41	41	40	40	40	40	39	40	41	40	42	42	42	43	44	44	44	43	44	44	44	44	44	43	43	43	43	44	42.2
		MIN	41	41	40	40	40	40	39	39	39	38	39	40	40	40	41	41	42	41	43	43	42	43	43	42	43	43	43	43	43	43	43	41.2
TWIN FALLS WSO																																		
	4	MAX	33	32	32	32	31	31	31	31	34	41	43	32	31	38	39	43	46	47	44	38	37	44	44	41	40	38	42	41	37	41	51	38.2
		MIN	32	31	31	31	30	30	30	30	30	31	32	30	30	30	32	32	33	34	34	32	32	33	35	35	34	32	32	33	33	33	33	31.9
	8	MAX	37	37	37	37	37	37	36	36	36	35	38	37	37	35	36	38	40	41	41	41	41	39	40	40	40	40	40	39	39	39	42	38.3
		MIN	37	37	37	37	37	36	35	35	34	35	35	37	35	35	35	36	38	40	41	40	38	38	39	40	40	39	39	39	39	38	39	37.4

SEE REFERENCE NOTES FOLLOWING STATION INDEX

SNOWFALL AND SNOW ON GROUND

IDAHO
MARCH 1976

STATION		DAY OF MONTH																												
		1	2	3	4	5	6	7	8	9	10	11	12	13	14	15	16	17	18	19	20	21	22	23	24	25	26	27	28	29	30	31
PANHANDLE 01																																
BONNERS FERRY 1 SW	SNOWFALL											1.2													5.0		T	T	1.0			
	SN ON GND	7	7	7	7	7	7	5	-	-	T	T													3	-	-	-				
COEUR D'ALENE 1 E	SNOWFALL	T		T	.5							.4								T	2.2				2.0			.7	1.0			
	SN ON GND			T																	2				1			T	T			
PORTHILL	SNOWFALL		T				T					2.0																				
	SN ON GND	5	5	5	5	5	5	3	3	1	1	3																				
PRIEST RIVER EXP STA	SNOWFALL	T									T	1.5									1.3		1.0	1.2	2.0		1.0	T	T	T		
	SN ON GND	29	29	28	27	27	25	22	21	20	19	20	19	18	18	17	16	16	15	15	17	16	17	18	20	18	19	18	17	17	11	9
SANDPOINT EXP STATION	SNOWFALL	1.0		T								1.0								.3	.5											
	SN ON GND	15	15	15	15	15	14	13	12	11	10	10	9	8	7	6	5	4	4	4	‖	3	2	2	2	2	1	1	‖			
NORTH CENTRAL PRAIRIES 02																																
NEZPERCE	SNOWFALL	T	T	.5								1.0		T	2.0				1.0	1.0	1.0	.5	T	T	T	T	1.0	T	2.0	T		
	SN ON GND	T	T	1	T	T	T	T	T	T	T	T	T	T	T	T	T	T	‖	1	T	T	T				‖	T	1	T	T	
POTLATCH 3 NNE	SNOWFALL	.5													T					.5	3.0				3.0	1.0			2.0	1.0		1.0
	SN ON GND	-	-		-	-	-	-	-	-	-	-	-	-	-	-	-	-	-	-	-	-	-	-	-	-	-	-	-	-	-	-
NORTH CENTRAL CANYONS 03																																
LEWISTON WSO AP	SNOWFALL	.2		T								.2			T						T			T		T		T	T			T
	SN ON GND											T																				
	WTR EQUIV																															
CENTRAL MOUNTAINS 04																																
ANDERSON DAM	SNOWFALL	1.0										2.0			2.0				T	T	T				4.0	T		T	T			
	SN ON GND	24	24	23	22	22	22	22	21	20	19	20	19	19	19	18	18	17	16	16	15	13	12	11	14	12	11	11	11	11	11	10
ARROWROCK DAM	SNOWFALL	5.0	T									T			T						T	T			T	T	T	T	T	T		
	SN ON GND	14	12	12	11	11	11	10	9	8	7	‖	6	5	4	3	3	3	3	3	3	3	2	2	2	2	2	2	1	1	1	T
AVERY RANGER STA 2	SNOWFALL			1.5								1.5							1.2	1.9												
	SN ON GND	29	29	30	30	30	29	29	28	27	26	27	26	26	25	24	24	23	22	25	25	24	24	24	24	24	24	24	24	24	22	19
CASCADE 1 NW	SNOWFALL	7.0	2.0									3.0			3.0				T	T	T	1.0		T	2.0	1.0		1.0	.5			
	SN ON GND	21	21	20	20	20	19	18	18	18	17	19	18	17	19	18	18	17	16	16	16	16	16	15	16	17	16	16	16	16	15	14
CENTERVILLE ARBAUGH RH	SNOWFALL	3.0										2.0			2.0				T		.3	.7	T	T	4.0	1.0	.8	1.7	T			
	SN ON GND	38	38	37	37	37	36	36	35	35	34	34	34	33	34	34	33	33	32	32	32	32	32	32	34	34	33	33	32	31	30	28
COBALT	SNOWFALL	5.8	T									2.0			2.0					1.5		.5				1.0		1.8		1.0		
	SN ON GND	27	24	24	24	24	24	23	22	22	20	22	21	21	22	22	20	20	18	19	19	18	18	17	17	18	17	18	17	18	17	15
ELK CITY	SNOWFALL	1.0	T		T							2.0	T		2.0	T				3.0	2.0	2.0		1.0		2.0	T	2.0	1.0	3.0		
	SN ON GND	29	29	29	29	29	29	27	27	26	25	27	26	25	27	27	26	26	24	27	27	28	25	25	24	26	24	25	25	28	24	22
FAIRFIELD RANGER STA	SNOWFALL	7.0													2.0					T		1.0			6.0	T						
	SN ON GND	30	30	30	30	29	29	28	28	28	27	26	25	24	26	24	23	21	20	20	20	21	19	18	24	22	20	19	18	18	17	16
FEATHERVILLE	SNOWFALL	7.0													6.0											5.0	4.0					
	SN ON GND				-	-	-	-	-	-	-	-	-	-	-	-	-	-	-	-	-	-	-	-	-	-	-	-	-	-	-	-
HAILEY RANGER STATION	SNOWFALL											T										T			4.0	T			T			
	SN ON GND				-	-	-	-	-	-	-	-	-	-	-	-	-	-	-	-	-	-	-	-	-	-	-	-	-	-	-	-
KETCHUM R S	SNOWFALL	6.0										T			1.5				T	T		1.0			2.0	4.0		1.0		1.0		
	SN ON GND	24	23	23	23	23	23	23	22	22	21	21	20	20	21	20	19	18	17	17	16	16	16	15	16	19	16	16	-	16	15	14
LOWMAN	SNOWFALL	3.0										.5			2.0					2.5		1.0			4.0	1.0						
	SN ON GND	24	24	24	24	24	22	20	18	16	15	15	14	13	15	13	12	11	11	13	13	12	10	10	14	14	13	12	10	9	8	5
MC CALL	SNOWFALL	7.0	1.0									4.0			4.0					4.0	1.0				1.0				2.0			
	SN ON GND	44	43	42	41	41	40	40	40	38	37	38	38	38	40	38	38	36	36	38	39	38	38	36	36	36	36	36	38	37	35	34
PIERCE	SNOWFALL	-	1.0		1.0							3.0						-		1.0					-	5.0				-		
	SN ON GND	52	53	53	54	54			50	48	47	50	50			46	46	45	44	45	-	-	46	-	48	53	53	-	-	55	52	47
POWELL	SNOWFALL	1.5	T		T							1.0	3.0	1.0	1.0	T				2.5	4.1	7.0		3.5	T	5.0	T	.8	1.5	1.0		
	SN ON GND	51	51	50	50	50	50	48	46	45	44	42	44	43	43	40	40	38	37	38	41	46	42	43	41	45	42	42	43	43	40	38
WARREN	SNOWFALL	5.5										5.0							2.0	5.0	1.0	3.0		6.0	1.0			3.0	.5			
	SN ON GND	55	54	53	53	52	51	50	50	50	50	52	50	50	49	49	49	49	51	54	52	54	52	55	54	54	53	56	56	54	53	50
SOUTHWESTERN VALLEYS 05																																
BOISE WSO AP	SNOWFALL	1.1									.6	.1								T	.2			T		T		T	1.9			
	SN ON GND	2	2	2	1	1	T					T																		T		
	WTR EQUIV	.4	.4																													
COUNCIL	SNOWFALL	2.0	1.0												3.0						3.0											
	SN ON GND	14	15	15	15	15	14	14	13	12	11	9	8	7	‖	7	3	2	2	1	3											
GLENNS FERRY	SNOWFALL																												T			
	SN ON GND																															
PAYETTE	SNOWFALL	-	-																		-											
	SN ON GND																															
SOUTHWESTERN HIGHLANDS 06																																
REYNOLDS	SNOWFALL	3.0										T																				
	SN ON GND	5	5	‖	-				2		-	T																				
CENTRAL PLAINS 07																																
BURLEY FAA AP	SNOWFALL	T			T							.7			T				T	T	T			T		T	T	T	T	T		
	SN ON GND	1	1	1	T	T							1							T								T		T		

SEE REFERENCE NOTES FOLLOWING STATION INDEX

SNOWFALL AND SNOW ON GROUND

IDAHO
MARCH 1976

STATION		DAY OF MONTH																												
		1	2	3	4	5	6	7	8	9	10	11	12	13	14	15	16	17	18	19	20	21	22	23	24	25	26	27	28	29	30	31
RICHFIELD	SNOWFALL	2.0													T										1.0							
	SN ON GND	14	14	14	14	14	14	13	13	13	12	12	12	11	10	10	9	8	7	7	7	6	5	4	5	5	4	3	3	2	1	T
TWIN FALLS WSO	SNOWFALL	1.0											T								T			.5		1.2			T		T	
	SN ON GND	2	1	1	1	1	1	T	T															T		1						
■ ■ ■ NORTHEASTERN VALLEYS 08																																
GIBBONSVILLE	SNOWFALL	3.5		T								T			T					T	T				4.0							
	SN ON GND	49	49	49	49	49	49	48	45	42	41	38	38	37	36	36	34	32	29	28	28	27	24	24	28	26	25	24	24	23	22	20
■ ■ ■ UPPER SNAKE RIVER PLAINS 09																																
ABERDEEN EXP STATION	SNOWFALL	.3			T							T	.5		1.0				T			.5		T		T		T			
	SN ON GND	1	T		T							T	1		1							1		T		T		T				
ASHTON	SNOWFALL	3.0	4.0		T	1.0	T				.5	2.5			3.0					1.5	T				.3	.2	1.0	1.0	.3			
	SN ON GND	33	36	35	35	35	35	34	34	33	32	33	33	32	34	33	33	32	29	31	31	29	27	25	24	23	24	24	24	22	22	20
BLACKFOOT 2 SSW	SNOWFALL	3.0				T						2.0																				
	SN ON GND	-	-	-	-	-	-	-	-	-	-	-	-	-	-	-	-	-	-	-	-	-	-	-	-	-	-	-	-	-	-	-
CRATERS OF THE MOON NM	SNOWFALL											T			1.0				T			T			2.0			2.0	T			
	SN ON GND	26	26	25	25	25	25	25	25	25	24	24	24	24	24	24	23	22	21	21	20	20	20	20	22	21	20	22	22	21	21	20	17
DUBOIS EXP STATION	SNOWFALL	2.0				T																		.5				1.0	T	T		
	SN ON GND	15	13	13	13	13	13	12	12	12	12	12	12	12	11	11	10	9	8	8	8	8	6	6	5	■	■	■	■	4	3	2
IDAHO FALLS FAA AP	SNOWFALL	T	T		T	T						2.0			1.6					2.2	T				T	T		1.7	T	T		
	SN ON GND	2	2	2	2	2	2	2	2	2	2	2	3	3	4	4	■	2	T		T	T	T						T	T		
IDAHO FALLS 46 W	SNOWFALL											1.0			T																	
	SN ON GND	2	2	2	2	2	2	1	1	1		1	1		T																	
POCATELLO WSO AP	SNOWFALL	3.8		T	.2	T						.6		T	.4	T				T	.5			.2	T			.8	.5	T		
	SN ON GND	T	■	2	1	1	1	T	T	T	T	T	T	T	T	T						T				T			T	T		
	WTR EQUIV	.5	.4	.3																												
■ ■ ■ EASTERN HIGHLANDS 10																																
HENRY	SNOWFALL	-	-	-	-	-	-	-	-	-	-	-	-	-	-	-	-	-	-	-	-	-	-	-	-	-	-	-	-	-	-	-
	SN ON GND	40	44	44	42	41	40	40	40	40	40	40	40	40	42	42	42	42	40	40	40	40	40	40	40	46	44	44	44	42	42	42
ISLAND PARK DAM	SNOWFALL	7.0	4.0	T		T					T	T	3.5	4.0					T	3.5		2.0			3.5	4.5		8.0	T	T		
	SN ON GND	62	66	64	62	62	62	60	59	58	58	58	62	64	61	60	60	58	56	56	56	57	56	53	56	60	59	66	65	64	59	57
KILGORE	SNOWFALL	4.0	.5			T	.5					2.5		4.0	T				.5	1.0	T			T	2.0	1.0	T	3.0	1.0	1.0		
	SN ON GND	32	-	-	-	-		-		-		-	30	34	-	-	32	30	28	-	-	-	-	-	30	-	-	32		34		31
MALAD CITY	SNOWFALL	T	1.0									T			1.8	T				T				T	T	T		T	T	.8		
	SN ON GND	■	9	■	9	9	9	9	8	7	7	6	■	5	5	■	4	4	■	■	■	■	3	3	3	3	2	2	2	1	T	T
MONTPELIER RANGER STA	SNOWFALL	1.0	T									.4			2.0	.5			T	2.0		1.0				4.4	T	T		T		
	SN ON GND	15	15	15	15	14	14	14	14	13	13	13	13	13	15	15	14	14	14	15	14	15	13	13	13	17	15	14	14	13	13	12
OAKLEY	SNOWFALL	4.0																														
	SN ON GND	■	3	2	2	2	2	2																								
SWAN VALLEY	SNOWFALL											4.0			6.0					2.0	1.0	T			T	1.0	T	T	1.0			
	SN ON GND	13	13	13	13	13	13	13	13	13	13	16	15	15	18	17	16	14	13	14	14	13	13	12	10	10	10	10	10	10	10	9
TETONIA EXP STATION	SNOWFALL	-	-	-	-	-	-	-	-	-	-	-	-	-	-	-	-	-	-	-	-	-	-	-	-	-	-	-	-	-	-	-
	SN ON GND	-	-	-	-	-	-	-	-	-	-	-	-	-	-	-	-	-	-	-	-	-	-	-	-	1	-	-		10		-

SEE REFERENCE NOTES FOLLOWING STATION INDEX

STATION INDEX

STATION	INDEX NO.	DIVISION	COUNTY	DRAINAGE	LATITUDE	LONGITUDE	ELEVATION	OBSERVATION TIME AND TABLES				OBSERVER
								TEMP.	PRECIP.	EVAP.	SPECIAL (SEE NOTES)	
ABERDEEN EXP STATION	0010	09	BINGHAM	12	42 57	112 50	4405	8A	8A	8A	G	UNIVERSITY OF IDAHO
AFTERTHOUGHT MINE	0070	06	OWYHEE	12	43 00	116 42	7220				S	NATL WEATHER SERVICE
AMERICAN FALLS 1 SW	0227	09	POWER	12	42 47	112 52	4318	5P	5P			IDAHO POWER CO (PLANT)
ANDERSON DAM	0282	04	ELMORE	2	43 21	115 28	3882	6P	6P		C H	U S BUR RECLAMATION
ARBON 2 NW	0347	10	POWER	12	42 30	112 34	5170	6P	6P			MRS GENA NEWPORT
ARCO 3 SW	0375	09	BUTTE	6	43 36	113 20	5328	5P	5P			MRS DARRELL RICHARDS
ARROWROCK DAM	0448	04	ELMORE	2	43 36	115 55	3275	8A	8A	8A	H	U S BUR RECLAMATION
ASHTON	0470	09	FREMONT	12	44 04	111 27	5260	7A	7A		H	GEORGE S SADORUS
AVERY RANGER STA 2	0528	04	SHOSHONE	10	47 15	115 55	2390	4P	4P		H	U. S. FOREST SERVICE
BALD MOUNTAIN	0540	04	BLAINE	12	43 39	114 24	8700				C	U.S. FOREST SERVICE
BARBER FLAT GS	0589	04	BOISE	2	43 49	115 32	4130				S	NATL WEATHER SERVICE
BAYVIEW MODEL BASIN	0667	01	KOOTENAI	9	47 59	116 33	2075	8A	8A			U S NAVY
BENTON DAM	0789	01	BONNER	9	48 21	116 48	2640				C	U S FOREST SERVICE
BENTON SPRING	0792	01	BONNER	9	48 21	116 46	4900				S	USFS EXPERIMENTAL FOR
BLACKFOOT 2 SSW	0915	09	BINGHAM	12	43 10	112 21	4487	5P	5P		H	RADIO STATION KBLI
BLISS	1002	07	GOODING	12	42 57	115 00	3275	6P	6P			NORTH SIDE CANAL CO
BOISE 3 E	1016	05	ADA	2	43 37	116 08	3377				C	MILTON JOHNSTON
BOISE 7 N	1017	05	ADA	2	43 43	116 12	3885	8P	8P			EARL S OURADA
BOISE LUCKY PEAK DAM	1018	05	ADA	12	43 33	116 04	2840	8A	8A		C	CORPS OF ENGINEERS
BOISE WSO AP R	1022	05	ADA	12	43 34	116 13	2838	MID	MID		C HJ	NATL WEATHER SERVICE
BONANZA	1050	04	CUSTER	11	44 22	114 44	6420				S	NATIONAL WEATHER SERV
BONNERS FERRY 1 SW	1079	01	BOUNDARY	5	48 41	116 19	1860	7A	7A		C H	ARLO T GRUNERUD
BOSTETTER GS	1091	06	CASSIA	12	42 10	114 12	7500				S	SOIL CONSERVATION SERV
BROWNLEE DAM	1180	04	ADAMS	12	44 50	116 52	1844	8A	8A			IDAHO POWER COMPANY
BRUCE MEADOWS	1186	04	VALLEY	11	44 25	115 19	6390				S	U S FOREST SERVICE
BRUNEAU	1195	05	OWYHEE	12	42 53	115 48	2530	6P	6P			JUDY L. KING
BURLEY FACTORY	1298	07	CASSIA	12	42 33	113 48	4140				C	AMALGAMATED SUGAR CO
BURLEY FAA AP	1303	07	CASSIA	12	42 32	113 46	4146	MID	MID		H	FED AVIATION AGENCY
BURNT KNOB	1317	04	IDAHO	11	45 43	115 01	6400				S	U S FOREST SERVICE
CABINET GORGE	1363	01	BONNER	9	48 05	116 04	2257	5P	5P			WASH WATER POWER CO
CALDER	1370	04	SHOSHONE	10	47 16	116 11	2096				C	WILLIAM K. JONES
CALDWELL	1380	05	CANYON	2	43 40	116 41	2370	MID	5P			TWIN CITIES BRDCSTNG CO
CAMBRIDGE	1408	05	WASHINGTON	12	44 34	116 41	2650	6P	6P			STUART DOPF
CAMBRIDGE 2 NE	1410	05	WASHINGTON	12	44 35	116 38	2660				C	HOWARD C MARTI
CAREY 2 SSE	1472	07	BLAINE	12	43 17	113 56	4770				C	MRS MILLARD L. MEANEA
CASCADE 1 NW	1514	04	VALLEY	8	44 32	116 03	4896	4P	4P		C H	U S BUR RECLAMATION
CASTLEFORD 2 N	1551	07	TWIN FALLS	12	42 33	114 52	3825	5P	5P			MR EARL HEIDEL
CAYUSE CREEK	1577	04	CLEARWATER	3	46 40	115 04	3500				S	SOIL CONSERVATION SERV.
CENTERVILLE ARBAUGH RH	1636	04	BOISE	2	43 54	115 51	4300		6P		C H	MRS XINIA JONES
CHALLIS	1663	08	CUSTER	11	44 30	114 14	5175	8A	8A		C	U S FOREST SERVICE
CHILLY BARTON FLAT	1671	08	CUSTER	6	43 59	113 49	6260	5P	5P			JAMES E. DAYLEY
CLARKIA RANGER STATION	1831	04	SHOSHONE	10	47 01	116 15	2835				C	U S FOREST SERVICE
COBALT	1932	04	LEMHI	11	45 05	114 14	5010	5P	5P		H	MRS. ELSIE M. SCHMUCK
COEUR D'ALENE 1 E	1956	01	KOOTENAI	4	47 41	116 45	2158	3P	3P		C H	U S FOREST SERVICE
CONDA	2071	10	CARIBOU	12	42 43	111 33	6200	8A	8A			J R SIMPLOT CO
COTTONWOOD	2154	02	IDAHO	3	46 01	116 20	3410	6P	6P		H	INGRID MADER
COTTONWOOD 2 WSW	2159	02	IDAHO	3	46 02	116 23	3945				C	SABI FREI
COUNCIL	2187	05	ADAMS	12	44 44	116 26	2950	4P	4P		C H	U S FOREST SERVICE
CRATERS OF THE MOON NM	2260	09	BUTTE	6	43 28	113 34	5897	5P	5P		H	CRATERS OF THE MOON N M
DEADWOOD SUMMIT	2395	04	VALLEY	11	44 32	115 34	7000				S	NATL WEATHER SERVICE
DECEPTION CREEK	2422	04	KOOTENAI	4	47 44	116 29	3060				S	COEUR D'ALENE N F
DEER FLAT DAM	2444	05	CANYON	12	43 35	116 45	2510	5P	5P			CARL PADOUR
DIXIE	2575	04	IDAHO	11	45 33	115 28	5610	8A	8A			MRS ZILPHA L WENZEL
DORIS CREEK	2634	04	CLEARWATER	3	46 35	115 23	4750				S	U S FOREST SERVICE
DRIGGS	2676	10	TETON	12	43 44	111 07	6116	5P	5P			MRS EDITH STEVENS
DRY CREEK FLAT	2696	10	ONEIDA	1	42 15	112 06	6350				S	SOIL CONSERVATION SERV
DRY FORK SUMMIT	2700	09	BUTTE	6	43 35	113 41	7300				S	NATIONAL WEATHER SERV
DUBOIS EXP STATION	2707	09	CLARK	6	44 15	112 12	5452	5P	5P		C H	USDA AGRI RESEARCH SERV
DWORSHAK FISH HATCHERY	2845	03	CLEARWATER	3	46 30	116 18	995	8A	8A		C	DWORSHAK NATL FISH HAT
ELK CITY	2875	04	IDAHO	3	45 49	115 26	4058	8A	8A		H	CHERI ANN GOULD
ELK RIVER 1 S	2892	04	CLEARWATER	3	46 46	116 11	2918	8A	8A		C	RUSSELL ECK
EMIGRANT SUMMIT	2927	10	BEAR LAKE	1	42 22	111 34	7350				S	NATL WEATHER SERVICE
EMMETT 2 E	2942	05	GEM	2	43 52	116 28	2500	5P	5P			JUDITH HARPER
ENAVILLE 2	2971	04	SHOSHONE	4	47 34	116 15	2400				C	MRS HAROLD KUISTI
FAIRFIELD RANGER STA	3108	04	CAMAS	12	43 21	114 47	5065	5P	5P		H	U S FOREST SERVICE
FEATHERVILLE	3133	04	ELMORE	2	43 37	115 15	4550		5P		H	CECIL B MYERS
FENN RANGER STATION	3143	03	IDAHO	3	46 06	115 33	1585	8A	8A		C	SHEILA S WRIGHT
FLAT TOP MOUNTAIN	3252	06	OWYHEE	12	43 14	116 54	5800				S	WTMSTR-FRANK W ELFERING
FORT HALL INDIAN AGNCY	3297	09	BINGHAM	12	43 02	112 26	4460	5P	5P			FORT HALL IR PROJ

SEE REFERENCE NOTES FOLLOWING STATION INDEX

STATION INDEX

STATION	INDEX NO.	DIVISION	COUNTY	DRAINAGE †	LATITUDE	LONGITUDE	ELEVATION	OBSERVATION TIME AND TABLES				OBSERVER
								TEMP.	PRECIP.	EVAP.	SPECIAL (SEE NOTES)	
FORTY NINE MEADOWS	3314	04	SHOSHONE	3	47 06	115 53	4800				S	NATL WEATHER SERVICE
GALENA SUMMIT	3422	04	BLAINE	12	43 53	114 42	8800				S	US SOIL CON SERVICE
GARDEN VALLEY RS	3448	04	BOISE	8	44 04	115 55	3212	5P	5P			U S FOREST SERVICE
GIBBONSVILLE	3554	08	LEMHI	11	45 33	113 57	4480	5P	5P		H	DANIEL C AMES
GILMORE SUMMIT RANCH	3576	08	CUSTER	11	44 19	113 31	6580				S	NATL WEATHER SERVICE
GLENNS FERRY	3631	05	ELMORE	12	42 56	115 19	2510	8A	8A		H	THREE ISLAND STATE PARK
GOODING 1 S	3677	07	GOODING	12	42 55	114 42	3560				C	IDAHO ST DEPT-PUBLIC LD
GRACE	3732	10	CARIBOU	1	42 35	111 44	5550	5P	5P		C	UTAH PWR & LIGHT CO
GRANDJEAN	3736	04	BOISE	8	44 09	115 10	5130				S	U S FOREST SERVICE
GRAND VIEW 2 W	3760	05	OWYHEE	12	43 00	116 08	2400	6P	6P			MRS. ALMA MEYERS
GRANGEVILLE	3771	02	IDAHO	3	45 55	116 08	3355	10P	10P			WS OBSERVER
GRANGEVILLE 11 SE	3780	04	IDAHO	3	45 50	115 56	2250	5P	5P			MRS. AL SCHWARTZ
GRASMERE 8 S	3811	06	OWYHEE	12	42 16	115 53	5130				C	BILL TINDALL
GROUSE	3882	04	CUSTER	6	43 42	113 37	6100	5P	5P			LYNN KEELE
GUNNEL GUARD STATION	3902	10	CASSIA	12	42 06	113 12	5880				S	NATL WEATHER SERVICE
HAILEY RANGER STATION	3942	04	BLAINE	12	43 31	114 18	5328	8A	8A		H	U S FOREST SERVICE
HAMER 4 NW	3964	09	JEFFERSON	6	43 58	112 16	4791	5P	5P			U S F & W L SERVICE
HAZELTON	4140	07	JEROME	12	42 36	114 08	4060	5P	5P			NORTH SIDE CANAL CO
HEADQUARTERS	4150	04	CLEARWATER	3	46 38	115 48	3138	8A	8A			POTLATCH FORESTS INC
HENRY	4230	10	CARIBOU	12	42 54	111 29	6320	8A	8A		C H	MRS PERRY PETERSEN
HILL CITY	4268	04	CAMAS	12	43 18	115 03	5090	5P	5P			ELMER T BENNETT
HOLLISTER	4295	06	TWIN FALLS	12	42 21	114 34	4525	5P	5P			SALMON RIVER CANAL CO
HOWE	4384	09	BUTTE	6	43 47	113 00	4820	5P	5P			LOWELL H JENSEN
IDAHO CITY	4442	04	BOISE	2	43 50	115 50	3965	5P	5P			FRED A PROFFER
IDAHO FALLS 2 ESE	4455	09	BONNEVILLE	12	43 29	112 01	4765	5P	5P			KID-TV STATION
IDAHO FALLS 16 SE	4456	10	BONNEVILLE	12	43 21	111 47	5850	8P	8P		C	GEORGE W MEYER
IDAHO FALLS FAA AP	4457	09	BONNEVILLE	12	43 31	112 04	4730	MID	MID		H	FED AVIATION AGENCY
IDAHO FALLS 46 W	4460	09	BUTTE	6	43 32	112 57	4938	MID	MID		C HJ	ARFRO
IDAHO FALLS 6 NW	4464	09	BONNEVILLE	12	43 35	112 06	4788				G	MR. GARY CLEVERLY
IDA VADA	4475	06	OWYHEE	12	42 01	115 20	5850				S	EUGENE H BOSCH
ISLAND PARK DAM	4598	10	FREMONT	12	44 25	111 24	6300	5P	5P	5P	H	U S BUR RECLAMATION
JEROME	4670	07	JEROME	12	42 44	114 31	3740	5P	5P			NORTH SIDE CANAL CO
JOHNSON GUARD STATION	4709	10	CARIBOU	12	42 43	111 12	6811				S	U S FOREST SERVICE
JORDAN VALLEY 41 S	4725	06	OWYHEE	13	42 24	117 02	5100				S	BILL ROSS
KAMIAH	4793	03	LEWIS	3	46 14	116 01	1212		8A			C RICHARD BOVEY
KELLOGG	4831	04	SHOSHONE	4	47 33	116 10	2320	8A	8A			WASHINGTON WATER PWR CO
KETCHUM R S	4845	04	BLAINE	12	43 41	114 21	5890	8A	8A		C H	U S FOREST SERVICE
KILGORE	4908	10	CLARK	6	44 24	111 53	6150	5P	5P		H	MRS ROY MC GOVERN
KOOSKIA	5011	03	IDAHO	3	46 09	115 59	1260	5P	5P			EDWARD T GILROY
KUNA 2 NNE	5038	05	ADA	12	43 31	116 24	2680	5P	5P			HARRY U GIBSON
KUNA 3 E	5043	05	ADA	12	43 29	116 21	2775				G	JAMES J. MC COY
LEADORE	5169	08	LEMHI	11	44 41	113 22	6000				C	DONALD B NOBLE
LEADORE 2	5177	08	LEMHI	11	44 41	113 21	5968	5P	5P			JACK WEIGAND
LEATHERMAN PASS	5184	08	CUSTER	6	44 06	113 45	9800				S	NATL WEATHER SERVICE
LEWISTON WSO AP R	5241	03	NEZ PERCE	3	46 23	117 01	1413	MID	MID		C HJ	NATL WEATHER SERVICE
LIFTON PUMPING STATION	5275	10	BEAR LAKE	1	42 07	111 18	5926	MID	MID	MID		UTAH PWR & LIGHT CO
LOLO PASS	5356	04	IDAHO	3	46 38	114 33	5199				S	U S FOREST SERVICE
LOWMAN	5414	04	BOISE	8	44 05	115 36	3950	5P	5P		H	DAVID J WEINER
LUNCH PEAK	5432	01	BONNER	9	48 22	116 12	6360				S	U S FOREST SERVICE
MACKAY RANGER STATION	5462	08	CUSTER	6	43 55	113 37	5897	5P	5P		C	U S FOREST SERVICE
MACKAY 4 NW	5466	08	CUSTER	6	43 57	113 40	6000	6P	6P	6P		BIG LOST IRRIGATION CO.
MALAD	5544	10	ONEIDA	1	42 12	112 16	4700	7P	7P		C	JACK FORBUSH
MALAD CITY	5559	10	ONEIDA	1	42 10	112 19	4467	5P	5P		H	MARGARET W JONES
MALTA 2 E	5563	09	CASSIA	12	42 18	113 17	4540	6P	6P			GEORGE STANTON
MALTA RANGER STATION R	5567	09	CASSIA	12	42 19	113 22	4510				C	U S FOREST SERVICE
MASSACRE ROCKS ST PK	5678	09	POWER	12	42 40	113 00	4230	6P	6P			MASSACRE ROCKS ST PARK
MAY 8 ENE	5680	08	LEMHI	6	44 39	113 45	6800				S	NATL WEATHER SERVICE
MAY	5685	08	LEMHI	11	44 36	113 55	5110	5P	5P			MRS NORMA HERRIN
MC CALL	5708	04	VALLEY	8	44 54	116 07	5025	4P	4P		C H	U S FOREST SERVICE
MIDDLE FORK LODGE	5897	04	CUSTER	11	44 43	115 01	4480	8A	8A			MIDDLE FORK LODGE
MILL CREEK SUMMIT	5950	04	CUSTER	11	44 28	114 30	8794				S	NATL WEATHER SERVICE
MINIDOKA 10 WNW	5972	07	MINIDOKA	12	42 47	113 40	4290	8A	8A			JACK LOTT
MINIDOKA DAM	5980	07	MINIDOKA	12	42 40	113 29	4210	5P	5P			NATL WILDLIFE REFUGE
MONTPELIER RANGER STA	6053	10	BEAR LAKE	1	42 19	111 18	5960	8A	8A		H	U S FOREST SERVICE
MOOSE CREEK	6082	04	LEMHI	11	45 39	113 58	6200				S	U S FOREST SERVICE
MOOSE CREEK RANGER STA	6087	04	IDAHO	3	46 08	114 55	2480				S	U S FOREST SERVICE
MOSCOW 5 NE	6148	02	LATAH	7	46 48	116 55	3000				C	UNIVERSITY OF IDAHO
MOSCOW-UNIV OF IDAHO	6152	02	LATAH	7	46 44	116 58	2660	5P	5P	5P	G	UNIVERSITY OF IDAHO
MOUNTAIN HOME	6174	05	ELMORE	12	43 09	115 43	3185	10A	10A		C	RADIO KFLI

SEE REFERENCE NOTES FOLLOWING STATION INDEX

STATION INDEX

STATION	INDEX NO.	DIVISION	COUNTY	DRAINAGE	LATITUDE	LONGITUDE	ELEVATION	OBSERVATION TIME AND TABLES				OBSERVER
								TEMP.	PRECIP.	EVAP.	SPECIAL (SEE NOTES)	
MULLAN	6230	04	SHOSHONE	4	47 28	115 48	3317	10P	10P		C	BRUNO E AIRAS
MULLAN PASS	6237	04	SHOSHONE	4	47 27	115 40	5963				S	NATL WEATHER SERVICE
NEW MEADOWS RANGER STA	6388	04	ADAMS	11	44 58	116 17	3870	8A	8A			U S FOREST SERVICE
NEZPERCE	6424	02	LEWIS	3	46 15	116 15	3145	7P	7P		H	FRED VOGEL JR
NEZ PERCE PASS	6430	04	IDAHO	3	45 43	114 30	6587				S	U S FOREST SERVICE
NORTH STAR RANCH	6493	04	IDAHO	3	45 55	114 50	2800	9A	9A			CAROLYN WOLFINBARGER
OAKLEY	6542	10	CASSIA	12	42 14	113 53	4600	6P	6P		H	ROBERT WHITTLE
OLA 4 S	6590	05	GEM	8	44 08	116 17	2990	5P	5P		C	MRS. DOROTHY F. BEAL
ORofino	6681	03	CLEARWATER	3	46 29	116 15	1027	3P	3P			U S POSTAL DEPT.
PALISADES DAM	6764	10	BONNEVILLE	12	43 21	111 13	5385	5P	5P	5P	C	U S BUR RECLAMATION
PARMA EXPERIMENT STA	6844	05	CANYON	2	43 48	116 57	2215	8A	8A			U OF I EXPERIMENT STA
PAUL 1 ENE	6877	07	MINIDOKA	12	42 37	113 45	4210	8A	8A			AMALGAMATED SUGAR CO
PAYETTE	6891	05	PAYETTE	8	44 05	116 56	2150	5P	5P		H	ARTHUR MILLER
PICABO	7040	07	BLAINE	12	43 18	114 04	4875	8A	8A			NICK PURDY
PIERCE R	7046	04	CLEARWATER	3	46 30	115 48	3185	8A	8A		C H	U S FOREST SERVICE
PLUMMER 3 WSW	7188	01	BENEWAH	4	47 19	116 57	2970				C	BENARD J. LA SARTE
POCATELLO WSO AP R	7211	09	POWER	12	42 55	112 36	4444	MID	MID		C HJ	NATL WEATHER SERVICE
PORTHILL	7264	01	BOUNDARY	5	49 00	116 30	1775	7A	7A		H	U S IMMIGRATION SERVICE
PORTHILL 1 SW	7269	01	BOUNDARY	5	49 00	116 30	1700				C	MRS. KATHRYN M. TRACHT
POTLATCH 3 NNE	7301	02	LATAH	7	46 58	116 53	2600	6P	6P		H	CLIFFORD J. FRENCH
POWELL	7320	04	IDAHO	3	46 31	114 41	3632	7A	7A		H	IDAHO DEPT OF HWYS
PRAIRIE	7327	04	ELMORE	2	43 30	115 35	4780				C	CLYDE J. COOK
PRESTON SUGAR FACTORY	7353	10	FRANKLIN	1	42 04	111 51	4720	8A	8A			AMALGAMATED SUGAR CO
PRICHARD 4 N	7358	04	SHOSHONE	4	47 43	115 59	2485				C	U S FOREST SERVICE
PRIEST RIVER EXP STA	7386	01	BONNER	9	48 21	116 50	2380	5P	5P		H	U S FOREST SERVICE
PUTNAM MOUNTAIN	7465	10	BINGHAM	12	43 03	112 07	5667				S	FORT HALL IR PROJ
REED RANCH	7575	04	VALLEY	11	44 53	115 42	4100				S	U S FOREST SERVICE
REYNOLDS	7648	06	OWYHEE	12	43 12	116 45	3930	9A	9A		H	AGRI RESEARCH SERVICE
REYNOLDS MOUNTAIN	7652	06	OWYHEE	12	43 04	116 45	6800				C	AGRI RESEARCH SERVICE
RICHFIELD	7673	07	LINCOLN	12	43 04	114 09	4306	5P	5P		H	LESLIE F BUSHBY
RIGGINS	7706	03	IDAHO	11	45 25	116 18	1800	6P	6P			DAVID TATE
RIRIE 12 ESE	7727	10	BONNEVILLE	12	43 34	111 34	5520		5P			JOHN L JOLLEY
ST ANTHONY 1 WNW	8022	09	FREMONT	12	43 58	111 43	4950	9A	9A			STATE YOUTH TRNG CENTER
SAINT MARIES	8062	01	BENEWAH	10	47 19	116 34	2220	4P	4P			U S FOREST SERVICE
SALMON 1 N	8080	08	LEMHI	11	45 11	113 45	3970	5P	5P			RADIO STATION KSRA
SANDPOINT EXP STATION	8137	01	BONNER	9	48 17	116 34	2100	5P	5P		C H	SANDPOINT BRANCH EXP ST
SAWTELLE PEAK	8158	10	FREMONT	12	44 32	111 25	7720				S	U S BUREAU RECLAMATION
SEVEN DEVILS G.S.	8282	04	IDAHO	11	45 21	116 31	7150				S	U.S. FOREST SERVICE
SHAKE CREEK RANGER STA	8303	04	ELMORE	2	43 37	115 10	4727				S	CLOSED 3/24/75
SHOSHONE 1 WNW	8380	07	LINCOLN	12	42 58	114 26	3950	4P	4P			STATE DIV OF HWYS
SHOUP	8395	04	LEMHI	11	45 22	114 18	3400	5P	5P			FRANK VARIN
SMITH CREEK	8509	01	BOUNDARY	5	48 57	116 36	3520				S	KANIKSU NATIONAL FOREST
SNOWBANK MOUNTAIN	8515	05	VALLEY	8	44 27	116 08	8280				S	NATL WEATHER SERVICE
SOLDIER CREEK RDM SITE	8548	04	CAMAS	12	43 29	114 49	5740				S	U S FOREST SERVICE
STANLEY	8676	04	CUSTER	11	44 13	114 56	6250	8A	8A			GEORGE S COLE
STIBNITE STORAGE	8748	04	VALLEY	11	44 58	115 20	6500				S	NATL WEATHER SERVICE
STREVELL	8786	10	CASSIA	12	42 01	113 13	5280	5P	5P			MRS HAROLD JONES
SUBLETT GUARD STATION	8802	10	POWER	12	42 22	112 58	5800				S	U S FOREST SERVICE
SUGAR	8818	09	MADISON	12	43 53	111 45	4890	5P	5P			GORDON E. JOHNSON
SWAN FALLS POWER HOUSE	8928	05	ADA	12	43 15	116 23	2325	5P	5P			IDAHO POWER COMPANY
SWAN VALLEY	8937	10	BONNEVILLE	12	43 27	111 20	5270	5P	5P		H	C.V. CAMPBELL
TAYLOR RANCH	9000	04	VALLEY	11	45 06	114 51	3835	8A	8A			UNIVERSITY OF IDAHO
TENSED	9029	01	BENEWAH	4	47 10	116 55	2550	6P	6P			REV ERIC A FISCHER
TETONIA EXP STATION	9065	10	TETON	12	43 51	111 16	6170	5P	5P		C H	U OF I EXPERIMENT STA
THREE CREEK	9119	06	OWYHEE	12	42 05	115 15	5460	5P	5P		C H	PAULA BRACKETT
TWIN FALLS 3 SE	9299	07	TWIN FALLS	12	42 32	114 25	3765	8A	8A			AMALGAMATED SUGAR CO
TWIN FALLS WSO	9303	07	TWIN FALLS	12	42 33	114 21	3960	8A	8A	8A	G	NATL WEATHER SERVICE
WALLACE WOODLAND PARK	9498	04	SHOSHONE	4	47 30	115 53	2935	8A	8A			MRS. MARIAN L. DANCER
WARREN	9560	04	IDAHO	11	45 16	115 40	5907	5P	5P		H	JACK W PICKELL
WEBER CREEK	9626	10	CLARK	6	44 23	112 40	6700				S	SOIL CONSERVATION SERV
WEISER 2 SE	9638	05	WASHINGTON	12	44 14	116 57	2103	5P	5P			RADIO KWEI
WET CREEK SUMMIT	9730	08	CUSTER	6	44 02	113 28	7600				S	NATL WEATHER SERVICE
WILLOW FLAT	9830	10	FRANKLIN	1	42 09	111 38	6100				S	US SOIL CON SERVICE
WINCHESTER 1 SW	9846	02	LEWIS	3	46 13	116 38	4180	6P	6P			HARVEY S. HUMPHREY
YELLOW PINE 7 S	9951	04	VALLEY	11	44 51	115 31	5100	8A	8A		C	MRS EMMA R COX

SEE REFERENCE NOTES FOLLOWING STATION INDEX

STATION INDEX

IDAHO
MARCH 1976

STATION	INDEX NO.	DIVISION	COUNTY	DRAINAGE #	LATITUDE	LONGITUDE	ELEVATION	OBSERVATION TIME AND TABLES				OBSERVER
								TEMP.	PRECIP.	EVAP.	SPECIAL (SEE NOTES)	
CLOSED STATIONS												
SHAKE CREEK RANGER STA	8303	04	ELMORE	2	43 37	115 10	4727				S	CLOSED 3/24/75

SEE REFERENCE NOTES FOLLOWING STATION INDEX

REFERENCE NOTES

Additional information regarding the climate of this State may be obtained by writing to the National Climatic Center, Federal Building, Asheville, N.C. 28801, or to any Weather Service Office near you. Additional precipitation data are contained in the "HOURLY PRECIPITATION DATA" for this State.

DIMENSIONAL UNITS: Unless otherwise indicated, dimensional units used in this bulletin are: Temperature in °F, precipitation and evaporation in inches and wind movement in miles. Monthly degree day totals are the sums of the negative departures of average daily temperatures from 65°F. In "Supplemental Data" table directions entered in figures are tens of degrees. Resultant wind is the vector sum of wind directions and speeds divided by the number of observations.

OBSERVATION TIME: The Station Index shows observation times in local standard time. During the summer months some observers take the observations on daylight saving time. Snow on ground in the "Snowfall and Snow on Ground" table is at observation time for all except National Weather Service Offices and FAA stations. For these stations snow on ground values are at 4:00 a.m., P.s.t. and 5:00 a.m., m.s.t., except Idaho Falls 46 W, which is 8:00 a.m., m.s.t. Data in the "Extremes" table, "Daily Precipitation" table, "Daily Temperature" table, "Evaporation and Wind" table, and snowfall in the "Snowfall and Snow on Ground" table, when published, are for the 24 hours ending at time of observation.

EVAPORATION is measured in the standard Weather Service-type pan of 4-foot diameter unless otherwise noted below in the Evaporation and Wind table. Max and Min values in the Evaporation and Wind table are extremes of temperature of water in pan as recorded during 24 hours ending at time of observation. Wind is the total wind movement in miles over the evaporation pan as determined by a continuous anemometer recorder located 6-8 inches above the pan.

WATER EQUIVALENT values published in the "Snowfall and Snow on Ground" table are the water equivalent of snow, sleet, or ice on the ground. Samples for obtaining measurements are taken from different points for successive observations; consequently, occasional drifting and other causes of local variability in the snowpack may result in apparent inconsistencies in the record. Time of observation 10:00 a.m., P.s.t.

SNOWFALL: Entries of snowfall in the "Monthly Summarized Data" table, the "Snowfall and Snow on Ground" table, and in the "Seasonal Snowfall" table, include snow and sleet. Entries of snow on ground include snow, sleet, and ice.

NORMALS for all stations are climatological standard normals based on the period 1941-1970.

DIVISIONS, as used in this publication, became effective with data for January 1957.

STATION NAMES: Figures and letters following the station name, such as 12 SSW, indicate distance in miles and direction from the post office.

SEASONAL TABLES: Monthly and seasonal snowfall and heating degree days for the 12 months ending with the preceding June data will be carried in the July issue of this bulletin.

EVAPORATION AND WIND TABLE:	Lifton Pumping Station	: Pan is of stainless steel.
DAILY SOIL TEMPERATURES TABLE:	Aberdeen Exp Station	: Delco loam, bare soil, non-irrigated. Slope 1 percent to SSE. Max and min for 24 hours ending at 8 a.m. Palmer dial soil thermometer.
	Idaho Falls 6 NW	: Pancheri silt loam, bare ground, gravel covered, non-irrigated. Slope 1 percent to NE. Max and min for 24 hours ending at 8 a.m. Palmer dial soil thermometer.
	Kuna 3 E	: Elijah silt loam, eroded, clipped bluegrass sod cover, irrigated. Max and min for 24 hours ending at 6 p.m. Palmer dial soil thermometer.
	Moscow - Univ of Idaho	: Soil - (unnamed) silt loam, wheatgrass, sprinkled. Slope 2 percent to E. Max and min for 24 hours ending at 5 p.m. Bristow recording soil thermometers.
	Twin Falls WSO	: Portneuf silt loam, bluegrass covered, nonirrigated. Slope 1 percent to N. Max and min for 24 hours ending at 8 a.m. 4-inch thermometer - Taylor recording. Other depths - Palmer dial soil thermometer.

LATE REPORTS AND CORRECTIONS will be carried only in the June and December issues of this bulletin.

INTERPOLATED VALUES for monthly precipitation totals may be found in the annual issue of this publication.

IN THE DATA TABLES THE SYMBOLS AND LETTERS WHEN USED INDICATE THE FOLLOWING:

- No record in the "Supplemental Data" table, "Daily Precipitation" table, "Evaporation and Wind" table, "Snowfall and Snow on Ground" table, "Daily Soil Temperatures" table, and the Station Index.

  No record in the "Monthly Summarized Data" table and the "Daily Temperature" table is indicated by no entry.

+ And also on an earlier date or dates.

++ Highest observed one minute windspeed. This station is not equipped with an instrument to measure fastest mile data.

* Amount included in following measurement, time distribution unknown.

‡ Extreme occurred at station with incomplete data which may have been exceeded.

// Gage is equipped with a windshield.

B Adjusted to a full month.

D Water equivalent of snowfall wholly or partly estimated, using a ratio of 1 inch water equivalent to every 10 inches of new snowfall.

E Amount is partially estimated.

M One or more days of record missing; if average value is entered, less than 10 days record is missing. See "Daily Temperature" table for detailed daily record. Degree day data, if carried for this station, have been adjusted to represent the value for a full month.

R Amounts from recording gage. (These amounts are essentially accurate but may vary slightly from the amounts to be published later in Hourly Precipitation Data.)

T Trace, an amount too small to measure.

V Includes total for previous month.

IN THE STATION INDEX THE SYMBOLS AND LETTERS WHEN USED INDICATE THE FOLLOWING:

AR This entry in time of observation column in Station Index means after rain.

C Recording Rain Gage Station. Hourly precipitation values are processed for special purposes, and are published later in the "Hourly Precipitation Data" bulletin. If daily amounts are published in "Climatological Data" bulletin they are from a separate non-recording gage, except where indicated by reference 'R'. Such amounts may differ from amounts published from the recording gage in the "Hourly Precipitation Data" bulletin.

G "Soil Temperature" table.

H "Snowfall and Snow on Ground" table. Omission of data in any month indicates no snowfall and/or snow on ground in that month.

J "Supplemental Data" table.

SS This entry in time of observation column in Station Index means observation made near sunset.

VAR This entry in time of observation column in Station Index means variable.

\# Thermometers are generally exposed in a shelter located a few feet above sod-covered ground; however, this reference indicates that the thermometers are exposed in a shelter located on the roof of a building.

‡ DRAINAGE CODE: 1-BEAR 2-BOISE 3-CLEARWATER 4-COEUR D'ALENE 5-KOOTENAI 6-LOST 7-PALOUSE 8-PAYETTE 9-PEND OREILLE 10-ST. JOE 11-SALMON 12-SNAKE 13-OWYHEE

Stations appearing in the tables with no data were either missing or received too late to be included in this issue.

General weather conditions in the U.S. for each month are described in the CLIMATOLOGICAL DATA NATIONAL SUMMARY and STORM DATA.

Information concerning the history of changes in locations, elevations, exposure, etc., of substations through 1955 may be found in the publication "Substation History" for this State, price 40 cents. Similar information for regular National Weather Service Offices may be found in the latest annual issue of Local Climatological Data, price 20 cents. These publications may be obtained from the National Climatic Center at the address shown above.

Subscription Price: $5.10 a year for each section including annual summary; $5.55 additional for foreign mailing; 40¢ single copy; 30¢ annual summary. Make checks payable to Department of Commerce, NOAA; send payments and orders to: National Climatic Center, Federal Building, Asheville, N. C. 28801. Attn: Publications.

USCOMM-NOAA-ASHEVILLE, N.C. 5/4/76-1010

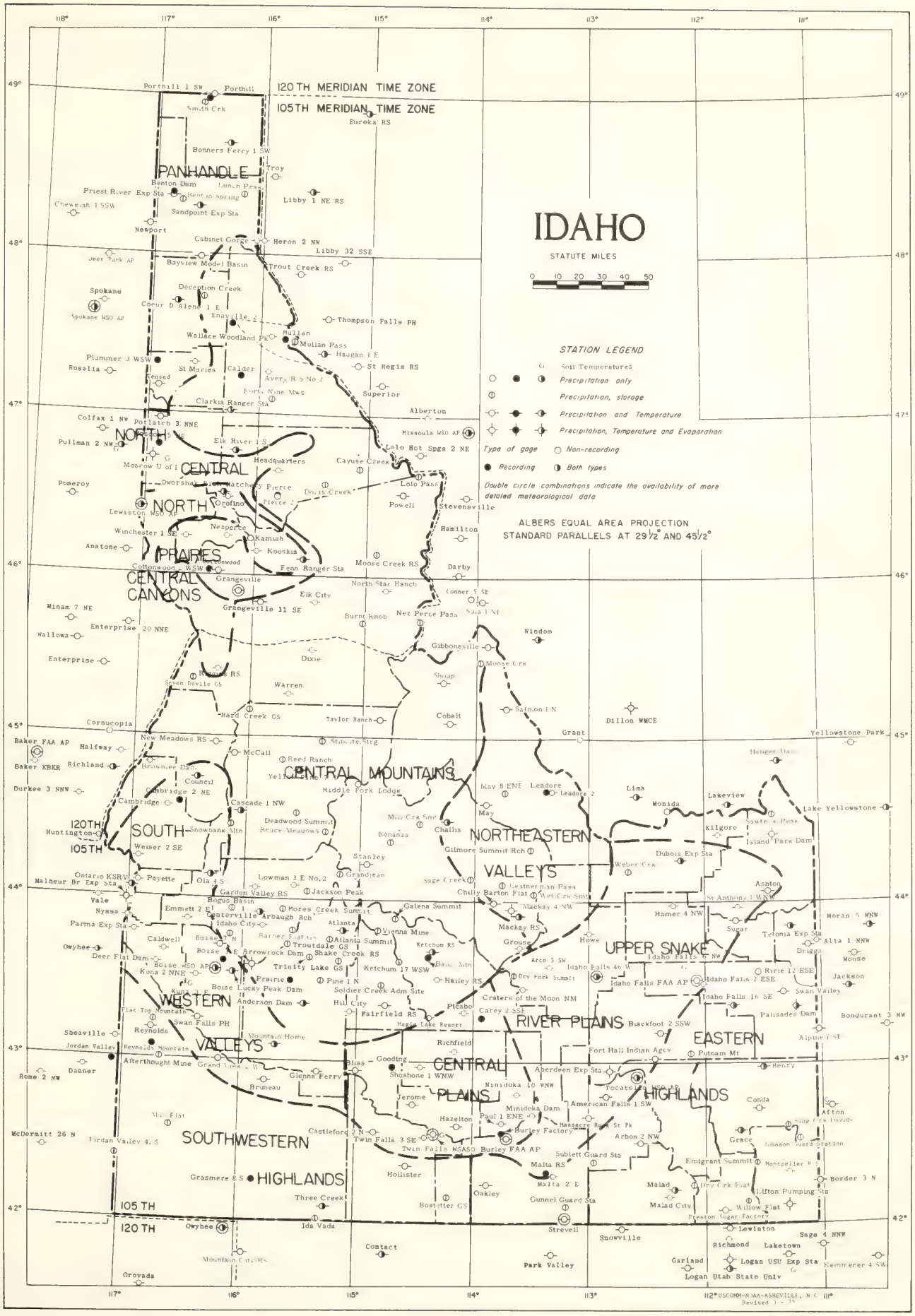
IDAHO
STATUTE MILES
0 10 20 30 40 50
120TH MERIDIAN TIME ZONE
105TH MERIDIAN TIME ZONE
STATION LEGEND
Soil Temperatures
Precipitation only
Precipitation, storage
Precipitation and Temperature
Precipitation, Temperature and Evaporation
Type of gage
Non-recording
Recording
Both types
Double circle combinations indicate the availability of more detailed meteorological data
ALBERS EQUAL AREA PROJECTION
STANDARD PARALLELS AT 29 1/2° AND 45 1/2°
PANHANDLE
NORTH CENTRAL
NORTH PRAIRIES
CENTRAL CANYONS
CENTRAL MOUNTAINS
SOUTH WESTERN VALLEYS
SOUTHWESTERN HIGHLANDS
NORTHEASTERN VALLEYS
UPPER SNAKE RIVER PLAINS
EASTERN HIGHLANDS
CENTRAL PLAINS
Porthill 1 SW
Porthill
Smith Crk
Eureka RS
Bonners Ferry 1 SW
Troy
Benton Dam
Priest River Exp Sta
Chewelah 1 SSW
Sandpoint Exp Sta
Libby 1 NE RS
Newport
Cabinet Gorge
Heron 2 NW
Libby 32 SSE
Deer Park AP
Bayview Model Basin
Trout Creek RS
Deception Creek
Spokane
Spokane WSO AP
Coeur D Alene 1 E
Enaville 2
Thompson Falls PH
Wallace Woodland Pk
Mullan
Mullan Pass
Plummer 3 WSW
Rosalia
St Maries
Calder
Haugan 3 E
St Regis RS
Tensed
Avery, R S No 2
Superior
Clarkia Ranger Sta
Alberton
Colfax 1 NW
Potlatch 3 NNE
Pullman 2 NW
Elk River 1 S
Missoula WSO AP
Moscow U of I
Headquarters
Cayuse Creek
Lolo Hot Spgs 2 NE
Pomeroy
Dworshak Dam
Orofino
Pierce 2
Dollar Creek
Lolo Pass
Powell
Stevensville
Lewiston WSO AP
Winchester 1 SE
Nezperce
Kamiah
Hamilton
Anatone
Kooskia
Cottonwood 2 WSW
Fenn Ranger Sta
Moose Creek RS
Darby
Grangeville
North Star Ranch
Elk City
Conner 5 SE
Grangeville 11 SE
Burnt Knob
Nez Perce Pass
Salmon 1 NF
Minam 7 NE
Enterprise 20 NNE
Wallowa
Wisdom
Gibbonsville
Enterprise
Dixie
Moose Crk
Seven Devils RS
Seven Devils GS
Warren
Sheep
Hard Creek GS
Taylor Ranch
Cobalt
Salmon 1 N
Dillon WMCE
Cornucopia
Grant
Yellowstone Park
Baker FAA AP
New Meadows RS
Halfway
McCall
Stibnite Strg
Baker KBKR
Richland
Reed Ranch
Brownlee Dam
Council
Middle Fork Lodge
May 8 ENE
Leadore
Lima
Monida
Lakeview
Durkee 3 NNW
Cambridge 2 NE
Cambridge
Cascade 1 NW
Leadore 2
Lake Yellowstone
May
Challis
Kilgore
Island Park Dam
120TH
105TH
Huntington
Snowbank Mtn
Deadwood Summit
Bruce Meadows
Bonanza
Gilmore Summit Rch
Dubois Exp Sta
Weiser 2 SE
Stanley
Weber Crk
Ontario KSRV
Malheur Br Exp Sta
Payette
Ola 4 S
Lowman 3 E No 2
Grandjean
Sage Creek
Lostnerman Pass
Chilly
Barton Flat
Ashton
Vale
Garden Valley RS
Jackson Peak
St Anthony 1 WNW
Bogus Basin
Nyssa
Emmett 2 E
Mores Creek Summit
Galena Summit
Mackay 4 NW
Hamer 4 NW
Moran 5 WNW
Parma Exp Sta
Idaho City
Arbaugh Rch
Atlanta
Mackay RS
Sugar
Tetonia Exp Sta
Caldwell
Boise
Barber Flat
Atlanta Summit
Vienna Mine
Grouse
Howe
Alta 1 NNW
Owyhee
Troutdale GS
Ketchum RS
Driggs
Deer Flat Dam
Boise 4 E
Arrowrock Dam
Shake Creek RS
Arco 3 SW
Idaho Falls 46 W
Moose
Boise WSO AP
Trinity Lake GS
Ketchum 17 WSW
Idaho Falls 6 NW
Ririe 12 ESE
Kuna 2 NNE
Prairie
Pine 1 N
Dry Fork Summit
Idaho Falls FAA AP
Idaho Falls 2 ESE
Jackson
Boise Lucky Peak Dam
Soldier Creek Adm Site
Hailey RS
Kuna 4 E
Anderson Dam
Hull City
Craters of the Moon NM
Idaho Falls 16 SE
Swan Valley
Flat Top Mountain
Fairfield RS
Picabo
Carey 2 SSE
Palisades Dam
Bondurant 3 NW
Swan Falls PH
Magic Lake Resort
Blackfoot 2 SSW
Sheaville
Reynolds
Mountain Home
Alpine 1 SE
Jordan Valley
Reynolds Mountain
Richfield
Fort Hall Indian Agcy
Putnam Mt
Afterthought Mine
Grand View 1 W
Bliss
Gooding
Shoshone 1 WNW
Aberdeen Exp Sta
Henry
Danner
Glenns Ferry
Rome 2 NW
Minidoka 10 WNW
Pocatello WSO AP
Bruneau
Jerome
Minidoka Dam
American Falls 1 SW
Conda
Afton
Hazelton
Paul 1 ENE
Massacre Rock St Pk
Mac Flat
McDermitt 26 N
Jordan Valley 4 S
Castleford 2 N
Twin Falls 3 SE
Burley Factory
Arbon 2 NW
Grace
Twin Falls WSASO
Burley FAA AP
Sublett Guard Sta
Johnson Guard Station
Malta RS
Emigrant Summit
Montpelier 8
Grasmere 8 S
Hollister
Malta 2 E
Malad
Border 3 N
Three Creek
Oakley
Grey Crk Boat
Lifton Pumping Sta
Bostetter GS
Gunnel Guard Sta
Malad City
Willow Flat
Preston Sugar Factory
105 TH
120 TH
Owyhee
Ida Vada
Strevell
Lewiston
Sage 4 NNW
Snowville
Contact
Richmond
Laketown
Garland
Logan USU Exp Sta
Kemmerer 4 SW
Park Valley
Logan Utah State Univ
Orovada
Mountain City RS
USCOMM-NOAA-ASHEVILLE, N.C.
Revised 1 - 75

U S DEPARTMENT OF COMMERCE
NATIONAL CLIMATIC CENTER
FEDERAL BUILDING
ASHEVILLE, N.C. 28801

POSTAGE AND FEES PAID
U S DEPARTMENT OF COMMERCE
COM 210

THIRD CLASS

APRIL 1976 VOLUME 79 NUMBER 4

Climatological Data

IDAHO

TEMPERATURE AND PRECIPITATION EXTREMES

HIGHEST TEMPERATURE:	NORTH STAR RANCH	80	DATE 06
LOWEST TEMPERATURE:	ISLAND PARK DAM	-5	DATE 03
GREATEST TOTAL PRECIPITATION:	DWORSHAK FISH HATCHERY	3.80	
LEAST TOTAL PRECIPITATION:	MIDDLE FORK LODGE	.27	
GREATEST 1 DAY PRECIPITATION:	DWORSHAK FISH HATCHERY	1.85	DATE 18
GREATEST TOTAL SNOWFALL:	WARREN	24.0	
GREATEST DEPTH OF SNOW OR ICE:	ISLAND PARK DAM	58	DATE 02

SUPPLEMENTAL DATA

	WIND (SPEED - M.P.H.)						RELATIVE HUMIDITY AVERAGES- PERCENT (STANDARD OF TIME MOUNTAIN)				NUMBER OF DAYS WITH PRECIPITATION							PERCENT OF POSSIBLE SUNSHINE	AVERAGE SKY COVER SUNRISE TO SUNSET
	RESULTANT DIRECTION	RESULTANT SPEED	AVERAGE	FASTEST MILE	DIRECTION OF FASTEST MILE	DATE OF FASTEST MILE	05	11	17	23	TRACE	.01-.09	.10-.49	.50-.99	1.00-1.99	2.00 AND OVER	TOTAL		
BOISE WSO AP	33	1.6	11.8	35	NW	25	73	49	35	61	4	6	3	1	0	0	14	74	6.3
LEWISTON WSO AP	-	-	-	53 %	-	20	79	56	40	-	2	10	2	1	0	0	15	-	7.6
POCATELLO WSO AP	23	6.1	11.2	35	SW	12+	73	57	43	66	3	7	4	2	0	0	16	61	7.3
% PEAK GUST																			

CLEMSON UNIVERSITY LIBRARY
JUN 28 1976
SOC. TECHN. & AGR. DIV.

I CERTIFY THAT THIS IS AN OFFICIAL PUBLICATION OF THE NATIONAL OCEANIC AND ATMOSPHERIC ADMINISTRATION AND IS COMPILED FROM RECORDS ON FILE AT THE NATIONAL CLIMATIC CENTER, ASHEVILLE, NORTH CAROLINA 28801.

Thomas D. Potter
DIRECTOR
NATIONAL CLIMATIC CENTER

noaa NATIONAL OCEANIC AND ATMOSPHERIC ADMINISTRATION / ENVIRONMENTAL DATA SERVICE / NATIONAL CLIMATIC CENTER ASHEVILLE, N.C.

MONTHLY SUMMARIZED STATION AND DIVISIONAL DATA

IDAHO
APRIL 1976

STATION	TEMPERATURE													PRECIPITATION								
										NO. OF DAYS								SNOW, SLEET			NO. OF DAYS		
										MAX.		MIN.											
	AVERAGE MAXIMUM	AVERAGE MINIMUM	AVERAGE	DEPARTURE FROM NORMAL	HIGHEST	DATE	LOWEST	DATE	DEGREE DAYS					TOTAL	DEPARTURE FROM NORMAL	GREATEST DAY	DATE	TOTAL	MAX. DEPTH ON GROUND	DATE	.10 OR MORE	.50 OR MORE	1.00 OR MORE
PANHANDLE 01																							
BAYVIEW MODEL BASIN	53.5	32.9	43.2		69	30	25	4	646	0	0	16	0	1.75		.63	15		0		5	1	0
BONNERS FERRY 1 SW	58.6	35.2	46.9	.5	75	30	27	4	534	0	0	11	0	1.17	- .09	.34	20	.0	0		4	0	0
CABINET GORGE	56.0	32.8	44.4		72	30	25	4	610	0	0	15	0	2.32		.60	20	T	1	1	6	2	0
COEUR D'ALENE 1 E	58.1	33.6	45.9	- .3	73	6	27	5	566	0	0	12	0	1.76	.09	.52	15	T	0		7	1	0
PORTHILL	57.4	34.5	46.0	.2	73	30	28	4	564	0	0	8	0	.98	- .22	.28	14	.0	0		3	0	0
PRIEST RIVER EXP STA	53.7	31.5	42.6	- .6	73	30	25	5*	665	0	0	19	0	2.52	.44	.53	15	1.0	10	1	8	1	0
SAINT MARIES	58.8	32.7	45.8	- .4	75	30*	25	21	571	0	0	15	0	2.37	.24	.56	20		0		6	1	0
SANDPOINT EXP STATION	56.2	34.5	45.4	.4	72	30	26	4	584	0	0	13	0	2.37	.29	.64	15		0		5	1	0
TENSED	54.8	32.2	43.5		72	30*	25	5	638	0	0	18	0	2.35		.46	20	2.0			8	0	0
DIVISION			44.9	- .3										1.95	.19			.5					
NORTH CENTRAL PRAIRIES 02																							
COTTONWOOD	55.0	31.6	43.3		69	5	21	2	644	0	0	19	0	1.98		.36	22		0		7	0	0
GRANGEVILLE	54.1	30.8	42.5	- 1.4	71	30*	19	2	668	0	0	19	0	2.39	- .43	.56	24	7.0	2	1	8	1	0
MOSCOW-UNIV OF IDAHO	55.2	34.5	44.9	- 1.4	71	30*	26	1	596	0	0	13	0	2.87	1.05	.73	12	3.0	T	1	7	2	0
NEZPERCE	53.9	31.8	42.9	- 1.1	70	5	24	1	655	0	0	19	0	2.00	- .34	.38	24	6.5	1	24*	7	0	0
POTLATCH 3 NNE	54.8	32.4	43.6	- 2.2	79	5	26	21*	637	0	0	17	0	2.75	.87	.61	12				8	1	0
WINCHESTER 1 SW	49.2	28.0	38.6		68	5	12	2	783	0	0	23	0	3.53		.70	15	19.0	7	1	9	2	0
DIVISION			42.6	- 1.5										2.59	.41			8.9					
NORTH CENTRAL CANYONS 03																							
DWORSHAK FISH HATCHERY	62.1	37.5	49.8		75	30	31	3	448	0	0	3	0	3.80		1.85	18	.0	0		5	2	1
FENN RANGER STATION	60.6	35.3	48.0	- .4	77	8	30	4	504	0	0	7	0	3.15	- .50	.80	19	T	0		9	2	0
KOOSKIA	64.5	31.1	47.8	- 2.3	79	5	24	8	509	0	0	18	0	2.81	- .22	.67	15	T	0		8	1	0
LEWISTON WSO AP //R	61.5	38.7	50.1	- .2	78	30	30	16*	439	0	0	2	0	1.29	.16	.60	12	.3	0		3	1	0
OROFINO	62.1	36.7	49.4	- 1.8	79	8	28	4	462	0	0	4	0	2.47	.13	.66	15	.0	0		8	1	0
RIGGINS	66.2M	33.5	49.9M	- 2.9	79	10	21	1	442	0	0	13	0	3.28	1.68	.65	13		0		10	3	0
DIVISION			49.2	- 1.7										2.80	.54			.1					
CENTRAL MOUNTAINS 04																							
ANDERSON DAM	57.5	33.9	45.7	- 1.3	72	30	25	3*	573	0	0	12	0	1.48	.19	.65	22	T	10	1	4	1	0
ARROWROCK DAM	55.8	32.4	44.1	- 3.4	71	6	24	2	618	0	0	17	0	1.68	.21	.40	15	T	T	15*	6	0	0
AVERY RANGER STA 2	51.3	29.9	40.6	- 5.3	69	30	26	5*	727	0	0	25	0	2.95	.36	.74	15	.8	19	2*	9	1	0
BROWNLEE DAM	61.6	35.6	48.6		76	6	28	2	484	0	0	8	0	2.31		.40	13	.0	0		10	0	0
CASCADE 1 NW	51.6	26.0	38.8	- .9	64	30	13	2	779	0	0	28	0	1.43	- .06	.36	25	8.0	12	1	6	0	0
COBALT	55.5	25.1	40.3		68	30	15	3	735	0	0	30	0	1.83		.67	9	13.2	22	1	5	1	0
DIXIE	44.2	20.7	32.5		59	6	7	19	967	0	4	30	0	2.28		.52	25	22.0	54	1	9	1	0
ELK CITY	51.2	26.1	38.7		72	6	17	4	785	0	1	29	0	2.66		.53	25	14.0	24	1	9	1	0
ELK RIVER 1 S	53.8	31.8	42.6		68	6	20	4	664	0	0	16	0	1.78		.39	20	4.0	22	1	7	0	0
FAIRFIELD RANGER STA	53.3	27.5	40.4		65	30*	15	3*	728	0	0	27	0	.75		.30	9		16	1	4	0	0
GARDEN VALLEY RS	60.1	32.0	46.1	- .2	73	30*	24	5	560	0	0	14	0	1.01	- .73	.37	22		0		4	0	0
GRANGEVILLE 11 SE	59.5	34.3	46.9		75	5	28	21	535	0	0	12	0	3.43		.78	25	1.0	T	15	10	1	0
GROUSE	50.1	24.8	37.3		61	30*	13	2	827	0	0	27	0	1.09	.16	.43	9	1.0	6	3*	2	0	0
HAILEY RANGER STATION	52.1M	29.2M	40.7M	- 1.6	65	6	12	2	720	0	0		0	.63	- .46	.20	27*				3	0	0
HEADQUARTERS	51.3	27.4	39.4		70	9	18	24*	765	0	0	28	0	2.22		.49	25	6.0	27	1	8	0	0
HILL CITY	50.6	28.3	39.5	.9	64	30*	8	3	759	0	0	23	0	.59	- .42	.19	9	.0	24	1	1	0	0
IDAHO CITY	57.5	27.4	42.5	- .8	69	30	17	2	669	0	0	25	0	1.68	- .17	.50	15		22	1	5	1	0
KELLOGG	57.2	34.9	46.1		75	9*	29	21	558	0	0	8	0	2.35		.56	1	1.0	1	1	8	2	0
KETCHUM R S	51.0M	27.0M	39.0M		63	6			773	0	0		0	1.66		.57	25				4	1	0
LOWMAN	58.7	28.5	43.6		72	30*	20	3	636	0	0	24	0	1.61		.48	22	1.0	4	1	5	0	0
MC CALL	50.8	25.0	37.9	.9	65	6*	9	2	806	0	0	30	0	2.07	.03	.37	20	5.0	35	1	9	0	0
MIDDLE FORK LODGE	57.4	28.3	42.9		67	8*	21	3	656	0	0	29	0	.27		.05	26*	2.5	2	25*	0	0	0
MULLAN	52.3	30.6	41.5		72	30	22	21	700	0	0	22	0	2.10		.74	20	5.7	24	1	5	2	0
NEW MEADOWS RANGER STA	51.2	24.8	38.0	- 3.0	64	25	13	3*	804	0	0	29	0	2.14	.15	.39	15	2.1	24	1	8	0	0
NORTH STAR RANCH	60.3	31.7	46.0		80	6	24	3	563	0	0	18	0	2.10		.40	25*	2.0	2	20	8	0	0
PIERCE //R	47.5M	28.6	38.1M	- 2.3	64	30	24	21*	799	0	1	29	0	2.90	- .90	.50	15	9.0	53	2	13	1	0
POWELL	51.3	27.6	39.5		64	30	21	4	756	0	0	30	0	1.87		.47	13	7.9	38	2*	7	0	0
SHOUP	60.0	32.3	46.2		73	11	25	3	559	0	0	18	0	1.16		.44	9	.0	0		5	0	0
STANLEY																							
TAYLOR RANCH	56.6	30.6	43.6		70	12	25	2	634	0	0	22	0	1.33		.38	26	8.1	7	26	4	0	0
WALLACE WOODLAND PARK	53.7	31.1	42.4	- .4	73	9	25	21	673	0	0	21	0	2.49	- .15	.65	15	1.9	6	2*	7	2	0
WARREN	49.1	19.8	34.5		62	30	10	3	911	0	1	30	0	3.63		.88	25	24.0	52	1	8	3	0
YELLOW PINE 7 S	51.2	20.2	35.7		63	9*	13	3	873	0	1	30	0	2.12		.41	25*	9.7	26	2*	8	0	0
DIVISION			41.2	.8										1.86	- .19			5.6					
SOUTHWESTERN VALLEYS 05																							
BOISE 7 N	55.7	32.8	44.3		68	5	21	2	617	0	0	14	0	2.37		.86	6	1.8	T	15*	6	1	0
BOISE LUCKY PEAK DAM	59.9	35.1	47.5		75	5	22	2	518	0	0	10	0	2.31		.50	1	.0	0		8	1	0
BOISE WSO AP //R	59.2	35.4	47.3	- 1.7	73	30*	20	2	524	0	0	11	0	1.60	.46	.63	6	.2	0		4	1	0

SEE REFERENCE NOTES FOLLOWING STATION INDEX

MONTHLY SUMMARIZED STATION AND DIVISIONAL DATA

IDAHO
APRIL 1976

STATION	TEMPERATURE													PRECIPITATION								
										NO. OF DAYS												
										MAX.		MIN.						SNOW, SLEET			NO. OF DAYS		
	AVERAGE MAXIMUM	AVERAGE MINIMUM	AVERAGE	DEPARTURE FROM NORMAL	HIGHEST	DATE	LOWEST	DATE	DEGREE DAYS	90° OR ABOVE	32° OR BELOW	32° OR BELOW	0° OR BELOW	TOTAL	DEPARTURE FROM NORMAL	GREATEST DAY	DATE	TOTAL	MAX. DEPTH ON GROUND	DATE	.10 OR MORE	.50 OR MORE	1.00 OR MORE
BRUNEAU	64.6M	35.5M	50.1M		76	24	20	2	442	0	0		0	.74		.30	6	.0	0		2	0	0
CALDWELL	66.4	36.7	51.6	.6	77	30	24	2	396	0	0	7	0	1.30	.39	.45	6	.0	0		4	0	0
CAMBRIDGE	61.1	33.6	47.4	- .8	72	30+	23	3	522	0	0	15	0	1.67	.39	.47	15	.0	0		7	0	0
COUNCIL	60.6	34.3	47.5	- .2	71	30+	25	2	519	0	0	13	0	2.18	.25	.52	1	.0	0		9	1	0
DEER FLAT DAM	62.1	36.5	49.3	- 1.2	71	30	23	2	463	0	0	10	0	.93	.08	.23	22	.0	0		4	0	0
EMMETT 2 E	63.3	36.5	49.9	- 1.0	75	30	24	2	447	0	0	9	0	1.26	.15	.57	6	.0	0		4	1	0
GLENNS FERRY	62.9	33.4M	48.2M	- 3.1	75	24	22	16	491	0	0	11	0	.53	- .25	.15	7	.0	0		2	0	0
GRAND VIEW 2 W	65.8	34.0	49.9	- 2.1	76	30+	16	2	446	0	0	13	0	.76	.13	.30	6	.0	0		4	0	0
KUNA 2 NNE	62.5	31.7	47.1	- 2.2	73	30	17	2	531	0	0	19	0	1.25	.28	.73	6	T	0		4	1	0
MOUNTAIN HOME	59.6	33.3	46.5	- 2.4	71	30+	21	2	551	0	0	12	0	1.75	.88	.35	27	.0	0		6	0	0
OLA 4 S	61.7	31.8	46.8		74	30	21	17	541	0	0	17	0	1.94		.47	22	.0	0		7	0	0
PARMA EXPERIMENT STA	62.0	33.8	47.9	- 2.4	75	6	19	2	505	0	0	15	0	1.41	.56	.33	6	.0	0		6	0	0
PAYETTE	64.3	33.6	49.0	- 2.2	75	30	19	2	473	0	0	15	0	.77	- .12	.47	6	.0	0		2	0	0
SWAN FALLS POWER HOUSE	65.9	40.0	53.0	- 1.0	76	24	28	2	356	0	0	3	0	1.02	.21	.40	6	.0	0		4	0	0
WEISER 2 SE																							
DIVISION			48.4	- 1.8										1.40	.38			.1					
■ ■ ■ SOUTHWESTERN HIGHLANDS 06																							
HOLLISTER	56.7	29.9	43.3	- 2.0	67	24+	19	2	645	0	0	20	0	1.04	- .08	.43	6		0		3	0	0
REYNOLDS	55.1	29.4	42.3		70	25	15	2	675	0	0	20	0	.56		.11	22	1.0	1	15	3	0	0
THREE CREEK	51.3M	24.9M	38.1M	- 3.0	64	24	13	2	804	0	0	28	0	1.01	- .42	.49	6	10.5	3	26	3	0	0
DIVISION			41.2	- 2.2										.87	- .30			5.8					
■ ■ ■ CENTRAL PLAINS 07																							
BLISS	62.3	33.7	48.0	- 1.2	73	24	21	2	505	0	0	12	0	.80	.12	.20	22+	.0	0		4	0	0
BURLEY FAA AP	58.2	31.8	45.0	- .9	71	24+	20	2	593	0	0	14	0	1.35	.42	.48	5	.2	T	16	5	0	0
CASTLEFORD 2 N	61.2	31.9	46.6		72	24	26	27+	546	0	0	15	0	1.36		.29	27+	.1	0		6	0	0
HAZELTON	59.8	31.0	45.4	- 2.2	72	4	23	2	582	0	0	20	0	.89	.04	.31	9	.0	0		4	0	0
JEROME	58.0M	32.5	45.3M	- 2.9	71	5	23	2	581	0	0	14	0	1.27	.50	.27	4	.0	0		5	0	0
MINIDOKA 10 WNW	55.4	29.8	42.6		70	5	22	2	664	0	0	22	0	1.52		.52	9	3.1	1	27+	6	1	0
MINIDOKA DAM																							
PAUL 1 ENE	56.1	28.5	42.3	- 3.3	71	25	19	2	673	0	0	23	0	1.07	.25	.53	9	T	0		3	1	0
PICABO	53.2	27.0	40.1		68	12	12	2	737	0	0	25	0	1.77		.50	26	4.0	4	26	7	1	0
RICHFIELD	58.2	29.1	43.7	- .7	68	11+	20	19+	634	0	0	22	0	1.20	.51	.43	4		T	2+	4	0	0
SHOSHONE 1 WNW	60.5	33.5M	47.0M	- .2	73	11	22	2	530	0	0	11	0	1.30	.63	.40	27	.0	0		5	0	0
TWIN FALLS 3 SE	57.9	33.5	45.7	- 1.9	72	25	25	2	573	0	0	12	0	.92	.07	.19	9	.0	0		5	0	0
TWIN FALLS WSO	56.8	32.5	44.7		70	12+	24	2	603	0	0	16	0	.87		.20	9+	.5	0		4	0	0
DIVISION			44.7	- 2.3										1.19	.40			.7					
■ ■ ■ NORTHEASTERN VALLEYS 08																							
CHALLIS	52.8	31.0	41.9	- 2.4	66	24	22	3	687	0	0	19	0	1.04	.51	.47	2	1.5			4	0	0
CHILLY BARTON FLAT	52.1	25.7	38.9	1.1	63	5	14	2	774	0	0	28	0	1.08	.47	.47	4	2.0	0		5	0	0
GIBBONSVILLE	59.6	27.6	43.6		70	30+	20	5+	634	0	0	27	0	.45		.23	26	T	22	1	2	0	0
LEADORE 2	50.9M	25.8M	38.4M		62	11+	11	19	786	0	0	29	0	2.94					0				
MACKAY RANGER STATION	52.5	28.5	40.5	- .6	66	6	19	3+	726	0	0	23	0	1.30	.66	.55	4		3	2	3	1	0
MACKAY 4 NW	50.7M	27.3M	39.0M		64	5	14	3	773	0	0	23	0	2.63		1.39	1	10.0			4	2	1
MAY	56.2	28.7	42.5	.0	68	24+	19	3	666	0	0	25	0	1.50	.97	.47	4	3.0	3	1	5	0	0
SALMON 1 N	59.6	31.8	45.7	.5	72	24+	22	3	570	0	0	17	0	1.32	.66	.66	9	.0	0		4	1	0
DIVISION			41.3	- .7										1.53	.91			2.8					
■ ■ ■ UPPER SNAKE RIVER PLAINS 09																							
ABERDEEN EXP STATION	53.6	30.2	41.9	- 2.7	69	5	23	3	686	0	0	24	0	2.20	1.45	.69	26	12.5	7	26	5	2	0
AMERICAN FALLS 1 SW	55.8	32.7	44.3	- 1.5	71	24	26	16+	613	0	0	11	0	2.26	1.27	.64	9	T	0		6	2	0
ARCO 3 SW	55.7	27.5	41.6		67	11+	17	3+	697	0	0	25	0	.86		.30	9	.0	0		4	0	0
ASHTON	50.1	27.5	38.8	- 1.9	63	11	15	3	778	0	0	27	0	2.37	1.15	.62	15	6.9	18	2+	6	1	0
BLACKFOOT 2 SSW																							
CRATERS OF THE MOON NM	51.8	27.6	39.7		63	11+	12	2	753	0	0	25	0	1.78		.46	9		17	2+	6	0	0
DUBOIS EXP STATION	50.9	30.0	40.5	- 1.0	64	11	16	3	730	0	0	22	0	1.15	.29	.34	27	4.0	2	2+	4	0	0
FORT HALL INDIAN AGNCY	58.8	29.3	44.1	- 1.3	71	4	18	10	622	0	0	23	0			.98	27	14.2	13	27			0
HAMER 4 NW	58.5	28.8	43.7		72	5	16	3	633	0	0	22	0	.88		.41	25	.6	0		3	0	0
HOWE	56.7	30.8	43.8		72	12	17	1	629	0	0	20	0	.54	- .14	.15	27	.4	0		3	0	0
IDAHO FALLS 2 ESE	56.8	30.9	43.9		70	5	18	3	628	0	0	17	0					.0	0				0
IDAHO FALLS FAA AP	54.0	30.3	42.2	- 1.7	68	11+	15	27	678	0	0	22	0	1.69	1.00	.59	25	4.3	1	27+	5	2	0
IDAHO FALLS 46 W	53.4	28.0	40.7	- 1.3	68	5	17	3	719	0	0	25	0	1.66	.98	.66	27	6.0	6	27	4	1	0
MALTA 2 E	59.9	30.6	45.3		71	24	15	2	585	0	0	21	0	1.65		.55	9	.0	0		7	2	0
MASSACRE ROCKS ST PK	59.6	31.9	45.8		71	11	21	4+	570	0	0	18	0	2.54		.80	9	7.5	1	26	7	1	0
POCATELLO WSO AP //R	56.4	32.1	44.3	- 1.0	70	24+	23	3	615	0	0	18	0	2.82	1.76	.86	26	15.5	13	27	6	2	0
ST ANTHONY 1 WNW	49.4	26.8	38.1	- 4.4	68	12	13	3	799	0	0	26	0			.36	25					0	0
SUGAR	54.6	28.9	41.8	- 1.2	69	11	13	3	690	0	0	23	0	1.59	.66	.68	25	7.5	5	2+	3	1	0
DIVISION			42.4	- 1.2										1.71	.84			5.3					

SEE REFERENCE NOTES FOLLOWING STATION INDEX

MONTHLY SUMMARIZED STATION AND DIVISIONAL DATA

IDAHO
APRIL 1976

STATION	TEMPERATURE													PRECIPITATION								
	AVERAGE MAXIMUM	AVERAGE MINIMUM	AVERAGE	DEPARTURE FROM NORMAL	HIGHEST	DATE	LOWEST	DATE	DEGREE DAYS	NO. OF DAYS MAX. 90 AND ABOVE	NO. OF DAYS MAX. 32 AND BELOW	NO. OF DAYS MIN. 32 AND BELOW	NO. OF DAYS MIN. 0 AND BELOW	TOTAL	DEPARTURE FROM NORMAL	GREATEST DAY	DATE	SNOW, SLEET TOTAL	SNOW, SLEET MAX. DEPTH ON GROUND	SNOW, SLEET DATE	NO. OF DAYS .10 OR MORE	NO. OF DAYS .50 OR MORE	NO. OF DAYS 1.00 OR MORE
EASTERN HIGHLANDS 10																							
ARBON 2 NW	54.1	30.6	42.4		67	11	18	2	675	0	0	20	0	1.01		.38	9				4	0	0
CONDA	46.3	24.9	35.6	- 2.6	61	25	12	3	874	0	2	27	0	1.93	.27								0
DRIGGS	49.7	26.2	38.0	- .7	66	11	12	27	803	0	0	28	0	2.53	1.44	.74	26		10	1	8	1	0
GRACE	51.8	28.3	40.1	- 1.0	63	12	13	3	741	0	0	24	0	2.15	.80	.56	26	5.0	4	26	7	1	0
HENRY	46.3	22.5	34.4		57	25	8	3	910	0	2	29	0	2.13		.91	26		40	2+	8	1	0
IDAHO FALLS 16 SE	48.1	26.7	37.4		59	24	11	27	820	0	0	27	0	1.65		.44	9	9.9	6	26+	7	0	0
ISLAND PARK DAM	46.1	19.6	32.9	- 1.4	62	5	- 5	5	959	0	0	30	1	2.81	.85	.53	27	20.0	58	2	10	2	0
KILGORE	45.5	21.9	33.7		60	4	3	3	933	0	0	29	0	1.68		.38	25	13.5	32	2	6	0	0
LIFTON PUMPING STATION	48.8	27.5	38.2	- 1.3	61	11	16	3	796	0	0	28	0	.77	- .23	.31	25	2.0	1	25	2	0	0
MALAD	53.7	31.4	42.6	- 3.1	70	11	13	2	667	0	0	19	0	2.07	.89	.45	6	.0	0		6	0	0
MALAD CITY	58.4	30.1	44.3		70	12+	7	2	615	0	0	22	0	2.09		.54	25	3.1	2	2	5	2	0
MONTPELIER RANGER STA	49.8M	25.7M	37.8M	- 1.9	64	25	18	2	818	0	0		0	1.06	- .34	.36	26	8.0	11	2+	3	0	0
OAKLEY	55.6	31.9	43.8	- 2.5	68	5+	21	17	629	0	0	15	0	1.49	.32	.82	6	1.0	T	2	4	1	0
PALISADES DAM	51.2	28.6	39.9		64	12+	12	4	746	0	0	25	0	2.36		.61	26		14	3+	6	2	0
PRESTON SUGAR FACTORY	54.2	31.5	42.9		69	12	11	2	655	0	0	19	0	2.68		.66	6	3.0	T	16+	10	2	0
STREVELL	53.1M	29.8M	41.5M	- 1.8	65	4	21	2		0	0		0	.98	- .15	.30	6	1.0	0		3	0	0
SWAN VALLEY	51.7	26.4	39.1		68	8	6	3	773	0	0	27	0	1.83		.50	25	12.0	8	2+	5	1	0
TETONIA EXP STATION	45.7	24.6	35.2		57	24	8	3	889	0	0	29	0	1.43		.37	9	1.0	1	27+	4	0	0
DIVISION			38.9	- 2.1										1.81	.52			6.1					

SEE REFERENCE NOTES FOLLOWING STATION INDEX

DAILY PRECIPITATION

IDAHO
APRIL 1976

STATION	TOTAL	DAY OF MONTH																												
		1	2	3	4	5	6	7	8	9	10	11	12	13	14	15	16	17	18	19	20	21	22	23	24	25	26	27	28	29	30	31
PANHANDLE 01																																
BAYVIEW MODEL BASIN	1.75	.08	T					T		02			10	.21	06	.63	05		01	.07	17	10	02	02		21	T					
BONNERS FERRY 1 SW	1.17	.16						T				05	.02		T	.31			03		34				19	07					
CABINET GORGE	2.32	.43						.04		.01			.23	.17	T	.55	T		.09	T	.60	13			07						
COEUR D'ALENE 1 E	1.76	.14	T					.04		.06			27	.11	T	.52	.01		19		30				12	T					
PORTHILL	.98	.03					.02			.06			.05		28	.02	T	T	06	05	.15			02	.24						
PRIEST RIVER EXP STA	2.52	.20						.02		.40			.24	.25		.53			.23		37		.01	03	24						
SAINT MARIES	2.37	.33						T		.07			10	27	T	.43	.08	06	.40	.01	56	.02		T	04						
SANDPOINT EXP STATION	2.37	.24	T							08			.09	08		64	.07		.35		48		02		31						
TENSED	2.35	17					T			T			.44	21	23	.42			.26	T	.46		13		.03						
NORTH CENTRAL PRAIRIES 02																																
COTTONWOOD	1.98	.26					.03			.02	.01		09	26		.09			20		28	02	36		21	.15					
GRANGEVILLE	2.39	.35								28		01	.35	.08		.28			16		10		.20		.56	.02					
MOSCOW-UNIV OF IDAHO	2.87	.15					.02			.73			.53	.53		.43			.34	T	41		08		16	.02					
NEZPERCE	2.00	.20					T			.20			.08	.30	.01	22	T		.29	T	.20	.01	07	T	.38	04	T				
POTLATCH 3 NNE	2.75	.21								.07			.61	.38		.41			.40		47		10		10						
WINCHESTER 1 SW	3.53	.40	T				.07			.14			.42	.47		.70	T		.17	T	.27	.05	.08	.03	59	.04	10	T				
NORTH CENTRAL CANYONS 03																																
DWORSHAK FISH HATCHERY	3.80	.33								.07			.07	.22	03	.61	.01		1.85		.26	T	03	.08		.23	.01					
FENN RANGER STATION	3.15	.23	T							.14	.07			15		72	.05	.01	.02	.80	.37	.16	T	.15		28	T	T				
KAMIAH	2.25	.42								.22			06	.29		.34	.01		.26		.21		.04		12	28					
KOOSKIA	2.81	.48								.34				.28		.67			30		.20		08		20	.26					
LEWISTON WSO AP //R	1.20	.02					.06		.01	.15		02	.60	.08	06	04		02	.13	T	T		.03		06						
OROFINO	2.47	.35								.10			.11	.25	T	.66	T		.22	.02	.24	T	04	.03		.45					
RIGGINS	3.28	.50	.30							20			.10	.65		.30					.06	.10	.17		.30	60					
CENTRAL MOUNTAINS 04																																
ANDERSON DAM	1.48						.03			.19			.01			.31			.01		.11		.65	T		.06	T	.02	.09			
ARROWROCK DAM	1.68						07	.25		.25				.09		.40	.06		.05		.13	T	.16	.10		.07			.05			
AVERY RANGER STA 2	2.95	.30								.25		07	.09	.16		.74		.12	.06	.17	.43		.11				.45					
BROWNLEE DAM	2.31	.10					.04	.15		.29			.22	.40		.30			.11		.15	.07	.02			.34			.12			
CASCADE 1 NW	1.43	.11	.02				.02	T		.07			.05	T		.16			.07		.21		.13	.01	T	.36	T	T	.22	T		
CENTERVILLE ARBAUGH RH	1.62	.02	.03				.09			.06					T	.39			05		.23		.46	16		.13		T				
COBALT	1.83	.07	12							.67				.05		.03					.26	.04	.18				.38	.03				
DIXIE	2.28	.23	T							.08	T			.28	T	.18	.05	T	T	.06	.25	11	.10	12		.52	.24	.06				
ELK CITY	2.66	.29	.04							.23	.06			.38	.03	29	.08	T	.04	T	.18	.23	.06	.10		53	.11	01				
ELK RIVER 1 S	1.78	.37	T							.10	.02		.11	T	.09	.19	.07		T		.38	.14	T	.06		24	T					
FAIRFIELD RANGER STA	.75									.30													.11			.17		.10	07			
FEATHERVILLE	1.90	T							T	1.00			.30		T	.30						T	.30	T	T			T	T			
GARDEN VALLEY RS	1.01												.06			25			T		18		.37		.15							
GRANGEVILLE 11 SE	3.43	.43	.03							.44			.12	.18	.02	.46	.02		.12	T	.23		21	T	T	.78	.40					
GROUSE	1.08	.07								.43					.01	.05	.02						.07			.25	.05	.06	.08			
HAILEY RANGER STATION	.63		.02											13		.20							.05					.20	.03			
HEADQUARTERS	2.22	.36								.20	.12		04	.13		30			.13		36	.07		.02		.49						
HILL CITY	.59						.06			19				.04		08			.05				09				.03	.02	.03			
IDAHO CITY	1.68	.04	.06				.22			18			.06			.50			.02		.09		33			.14		.04	T			
KELLOGG	2.35	.56	.02							.08	.03		.18	.16	02	.52	05		.15	.14	.11	.25				.08						
KETCHUM R S	1.66	T						T		.39				20	.07	.05	08			T	T		22	.05		57		.03	T			
LOWMAN	1.61	.07	T				.01			.23			.05	02		.31			.05		.16	T	48	.05		16		T	02	T		
MC CALL	2.07	.28					T						18	.07		27			12		.37		13		10	.27	T	T	28			
MIDDLE FORK LODGE	.27	.01												05			05				.01			.05		.05	.05					
MULLAN	2.10	.19					T			.12			.07	.07	.08	.53	T		.08		.74		T		19	.02	.01					
NEW MEADOWS RANGER STA	2.14	.29					.01	.03		.30			.01	09		39	T		.13	01	.14		11	02		.19	.02	04	36			
NORTH STAR RANCH	2.10	.15	.03					03		10	23			40		.17	T		T		.20	.28	04	T		40	.05	02	T			
PIERCE //R	2.80	.40	.10				30	T		30			T	20	10	50	10		.10	20	.30	T				10	20	T				
POWELL	1.87	.06	.06						T		05			47	T	12	T	02	05	.02	.24	.16		02		12	.26	.20	02			
SHOUP	1.16	.12	.04							44									.11		21		06			13	04	01				
STANLEY	-	-	-	-	-	-	-	-	-	-	-	-	-	-	-	-	-	-	-	-	-	-	-	-	-	-	-	-	-	-	-	-
TAYLOR RANCH	1.33	.10	.01					.06		09	T		.01	T		.05	T	T	T	04		03	.02	.12		36	.38	06				
WALLACE WOODLAND PARK	2.98	.54	.03				01	.01		T	03		02	.20	03	65	T		.06	.01	.20	.35	.15	02	T	18	T					
WARREN	3.63	.41						T		23			.65			65	T				23		.26			88	32					
YELLOW PINE 7 S	2.12	.14	T					T		.33	.03		01	02		27	03		T		.13	.41	.20	.14		41	T	T	T			
SOUTHWESTERN VALLEYS 05																																
BOISE 7 N	2.37	.15					.86		.01	30			07			48		T	.02		14	02	22		.06	01	T	.03				
BOISE LUCKY PEAK DAM	2.31	.50					.19	.41		.18				T		36	.05		.05	.09	.15	01	.13	.10		.09	T	T	T	T		
BOISE WSO AP //R	1.60	.01					63		21	T			07			38			.02	T	.07	T	18		01	.02			T			
BRUNEAU	.74						.30			.06									.07		.09		18						04			
CALDWELL	1.30	T					.45			.11			.07	T		.28			.03		.02		.29			.04	T					
CAMBRIDGE	1.67	.04					.12			13			.24	.20		.47			.03		20				15		04	.05			
COUNCIL	2.18	.52					.05	T		.22		02	.09	13		.26			.03		20		16		10	.20		.02	.18			
DEER FLAT DAM	.93						.19			10			.09			.13			.05		08		.23			06						
EMMETT 2 E	1.26						.57			11			02			32					05		16			.02		01				
GLENNS FERRY	.53						.02	.15		02				.04		T	08				05		.01	.13	T	.01		02	T			
GRAND VIEW 2 W	.76						.30						T			T			T		T		.17					.12	17			
KUNA 2 NNE	1.25						.73			11						.21			T		T		20									
MOUNTAIN HOME	1.75						07	34		07				.03		10	11		04		05	.01	20	26		04		35	08			
OLA 4 S	1.94	.06					35			.16			.13			.35			.04		.14		47	.04		.13		.06	01			
PARMA EXPERIMENT STA	1.41						.33	.13		09			05	02		23			.17				.07	.13		19						
PAYETTE	.77						.47			04			T	T		.06					T		16			.04		T				
SWAN FALLS POWER HOUSE	1.02						.40			13						.22							23			.04			T			
WEISER 2 SE	-	-	-	-	-	-	-	-	-	-	-	-	-	-	-	-	-	-	-	-	-	-	-	-	-	-	-	-	-	-	-	-
SOUTHWESTERN HIGHLANDS 06																																
HOLLISTER	1.04	T					.43			25			25			.02			.02				T			07						
REYNOLDS	.56						.10			03			.01			10	.01		.07		03		11	06			.02	.01	.01			
THREE CREEK	1.01	.03					49			01			T			01	.04		08				02			20	12	.01				
CENTRAL PLAINS 07																																
BLISS	.80						.04						20			11			.03				20			07		15	T			
BURLEY FAA AP	1.35	T				T	.48		31	.16			02			T	.02		T		T		04			12	T	.20	T			
CASTLEFORD 2 N	1.36	T					.29			14			.10	T		.23				.05	01		13			07		29	.05			
HAZELTON	.89						14			31			.03	.04		11					.04		.04					14	04			
JEROME	1.27						.01	.02		.27				.22			.15		T	.05	.04	.01	.01	.21		08		18	.02			
MINIDOKA 10 WNW	1.52						.10	.15		.52	.01						.06			T		06		04	02	10	.21	.21	.04	T		
MINIDOKA DAM	-	-	-	-	-	-	-	-	-	-	-	-	-	-	-	-	-	-	-	-	-	-	-	-	-	-	-	-	-	-	-	-

SEE REFERENCE NOTES FOLLOWING STATION INDEX

DAILY PRECIPITATION

IDAHO
APRIL 1976

DAY OF MONTH

STATION	TOTAL	1	2	3	4	5	6	7	8	9	10	11	12	13	14	15	16	17	18	19	20	21	22	23	24	25	26	27	28	29	30	31
PAUL 1 ENE	1.07						12	17		53				01			.01	.05			.03	T	T	.03		.03	.06	T	.06	.01		
RUPERT	1.17									47				05			.22		.10			06	.02	.10		.15	.50	.10				
RUPERT	1.20						04			.43			T			.08					05		.10			.25	.07	.20				
SHOSHONE 1 WNW	1.10						T			10			T			12	T		.03			.04	.14			.27	T	.40				
TWIN FALLS 3 SE	.32						14	17		19				11		.02	.07		01		.01		T	.05			.14		.01			
TWIN FALLS WSO AP	.87		T				15	20		20				.05		03	05	T	T	T	.01	T	.02	.04		.10	T	.01	01			
x x x NORTHEASTERN VALLEYS 08																																
CHALLIS	1.04	T	47					02		.13	T			03			.10						.17	.09		.03			T			
CHILLY BARTON FLAT	1.08	11	13							.47						.12			.15								T	.10				
GIBBONSVILLE	.46	T								T											22		T			T	23					
LEADORE 2	2.94		30							36						.15	T						.35			x	1.78		T			
MACKAY RANGER STATION	1.30		≤1							.55	.02				.01				02			.07	.01				.38	.03	T			
MACKAY 4 NW	2.63	1.39	24							52			01			T		T	.07				.08			22	T	.07	.03			
MAY	1.50	21	12							47	T					.23			.03				.31	.04			.04	.05				
SALMON 1 N	1.32	12	01							66				.01		T					.06	.02	.26	.02		.14	.02					
x x x UPPER SNAKE RIVER PLAINS 09																																
ABERDEEN EXP STATION	2.20		T				13	08		46					.04		.02	T		T	T			.03		.18	.69	.57				
AMERICAN FALLS 1 SW	2.26						28			64				.08	T	.12	.03	T	.02		.05		.02			.23	.58	.10	.02			
ARCO 3 SW	.86	02	01			T				30						T				.03						.15	.03	.16	.16			
ASHTON	2.37		09				07			40	.03			02		.62	.04	01	.13	.02	.10		.03			.46	.24	.09	.02			
BLACKFOOT 2 SSW	-	-	-	-			-	-	-	-	-	-	-	-	-	-	-	-	-	-	-	-	-	-	-	-	-	-	-	-	-	-	-
CRATERS OF THE MOON NM	1.78		T				T			.46						.23	.01		03		.01		.17			.34	.10	.38	.05			
DUBOIS EXP STATION	1.15		.17				T	01		28					.04	T	.01		T	.03						.26	T	.34	.01			
FORT HALL INDIAN AGENCY							10			-							.10		.10					.10		x	.96	.98				
HAMER 4 NW	.88		T				T	04		21	T				.05	01	T	.02	T		T		T	.01		.41	.03	.10	T			
HOME	.54	T					T	T		10					02					02			01			.09	.05	.15	T	.10		
IDAHO FALLS 2 ESE	-						04			-			-	-	-	-	-	-	-	-	-	-	-	-	-	.48						
IDAHO FALLS FAA AP	1.69	04	T				03			.50						11	.12	T	T	T			.05	T		.59	.25					
IDAHO FALLS 46 W	1.66							.03		28	03						T									.20	.38	.66		.07		
MALTA 2 E	1.65	T	T		T	T	15	T	10	55	T		T	10	50	T			T							.15	.10					
MASSACRE ROCKS ST PK	2.54	T	T				47			80				18		.22	03		.02		.07		T			.29	.26	.17	.03			
POCATELLO WSO AP //R	2.82	T				T	08		01	37			T	02	.03	.13	10		.04		.02		03			.70	.86	.43				
ST ANTHONY 1 WNW	-	-								22									.20	.11						.36	.28	.10	.03			
SUGAR	1.59		06				01			35	T			T		.06	03			.03	.06			.02		.68	.29					
x x x EASTERN HIGHLANDS 10																																
ARBON 2 NW	1.61		06				18			38				05	T				.15				.10			.08	.05					
CONDA	1.93		14				21	18								.10	.44			.11	.08		.08			02	x	.57				
GEIGER	2.53						12			46			T	.10	T	25	.20						.30			.37	.74					
GRACE	2.15		08				16	T		33				T	05	.37	T	.13		.09			T	T		.27	.56	.11				
HENRY	2.13		14				18	18		17	T				T	.10	24	.07		T	T		T			T	.91	.18				
IDAHO FALLS 16 SE	1.65	T	12				07	04		44				01	T	25	.10		.04	.01	.01		.15	.01		.24	.16	T	T			
ISLAND PARK DAM	2.81		41							18	T				T	.39				.27	T	.10	.11	.10		T	.52	.53	.12			
KILGORE	1.68		15					02		19					17	08	.05	01	T	.06	.03		.15			.38		.37	.02			
LIFTON PUMPING STATION	.77					06	21			03					T	T	.01				T	.08				.31	.07	T				
MALAD	2.07	04	T			15	45			36				06	T	.26	T		.08							.41	.26	T				
MALAD CITY	2.09		06				52	02		22	04			05	T	30	03		T	02	T		T			.54	08	.21				
MONTPELIER RANGER STA	1.06						34	07		10	04				01		02	02		02		02	T				36	.06	T			
OAKLEY	1.49		≤6				8≤			25			T			05	T									.10	.01					
PALISADES DAM	2.36		07				06	16		28	02			07	02	.23	07	03			06		T	11		.57	.61	T				
PRESTON SUGAR FACTORY	2.68		11				66	11		23	06				07	05	21	12		17		T				10	56	17				
RIRIE 12 ESE	1.00			x	x	x	x	x	x	x	x	x	x	x	x	x	x	x	20							20	60					
STEVEL	.98	03	04				10			18				20	02	03	T		09							09	T	T				
SWAN VALLEY	1.83		18				T			32				09		15	05	T	05							50	49					
TETONIA EXP STATION	1.43						05			37				01	T	19	04	01	02	02	02		T			26	36	07	01			

SEE REFERENCE NOTES FOLLOWING STATION INDEX

DAILY TEMPERATURES

IDAHO
APRIL 1976

STATION		DAY OF MONTH 1	2	3	4	5	6	7	8	9	10	11	12	13	14	15	16	17	18	19	20	21	22	23	24	25	26	27	28	29	30	31	AVERAGE
PANHANDLE 01																																
BAYVIEW MODEL BASIN	MAX	54	38	54	58	61	58	52	56	59	52	57	63	46	48	50	43	48	55	53	50	50	50	50	51	50	53	58	59	59	69	53.5
	MIN	32	32	27	25	28	34	33	38	42	28	35	40	39	30	34	31	30	38	28	34	27	30	33	41	31	30	35	40	32	30	32.9
BONNERS FERRY 1 SW	MAX	53	50	61	67	68	60	67	70	55	65	66	60	52	50	46	49	54	48	55	55	53	55	59	59	55	60	61	61	69	75	58.6
	MIN	34	35	32	27	28	31	42	35	46	30	32	41	43	37	35	33	33	38	30	35	33	29	38	43	33	40	50	30	30	32	35.2
CABINET GORGE	MAX	43	46	59	63	70	58	69	70	59	69	65	55	48	48	46	47	50	43	50	45	53	53	51	53	53	56	59	58	69	72	56.0
	MIN	33	32	28	25	27	31	37	26	38	30	34	39	39	35	33	30	33	35	32	35	28	29	36	39	28	32	37	44	28	31	32.8
COEUR D'ALENE 1 E	MAX	60	47	57	58	70	73	68	71	72	68	70	59	47	49	50	44	50	50	44	50	55	53	57	58	52	55	60	60	65	71	58.1
	MIN	31	32	28	28	27	37	35	33	42	30	33	41	36	33	34	29	31	33	33	34	29	32	33	42	34	33	43	43	30	30	33.6
PORTHILL	MAX	45	47	58	63	64	62	65	67	58	63	67	56	53	49	46	47	51	50	54	59	51	54	57	54	57	61	63	60	68	73	57.4
	MIN	33	32	28	29	31	38	35	39	35	34	38	42	40	36	33	29	33	29	33	34	31	37	39	35	33	41	38	32	34	34	34.5
PRIEST RIVER EXP STA	MAX	46	41	44	60	65	53	61	68	60	64	62	57	45	44	42	45	48	45	48	46	48	50	53	51	50	58	58	58	67	73	53.7
	MIN	31	30	25	25	25	27	33	28	38	30	28	35	36	34	33	31	28	36	31	34	27	28	32	40	29	29	44	41	28	29	31.5
SAINT MARIES	MAX	56	49	60	66	74	75	68	70	68	69	68	57	46	53	52	47	51	48	49	54	51	50	58	57	53	55	58	60	67	75	58.8
	MIN	30	30	28	28	26	34	33	31	41	29	31	37	36	34	33	27	30	32	34	34	25	34	37	40	31	32	42	40	29	33	32.7
SANDPOINT EXP STATION	MAX	54	45	56	63	68	66	65	70	60	66	62	50	46	48	47	48	52	44	50	49	49	52	56	55	52	58	58	59	66	72	56.2
	MIN	31	33	28	26	28	32	35	37	43	28	37	40	38	34	32	32	30	36	32	35	28	31	37	44	34	34	48	44	37	30	34.5
TENSED	MAX	37	50	54	64	72	54	66	68	58	68	55	45	48	52	43	44	48	48	49	52	49	48	58	55	54	50	57	60	66	72	54.8
	MIN	27	27	29	27	25	41	32	34	38	29	33	37	33	31	30	32	30	32	30	33	29	35	33	39	32	30	43	40	28	28	32.2
NORTH CENTRAL PRAIRIES 02																																
COTTONWOOD	MAX	42	45	58	61	69	62	64	68	64	62	58	51	51	49	41	47	51	50	55	51	49	58	63	51	51	52	49	57	57	64	55.0
	MIN	28	21	28	31	34	34	31	40	32	30	40	36	34	27	29	36	38	29	38	29	25	31	34	30	29	31	26	30	32	34	31.6
GRANGEVILLE	MAX	38	46	58	66	71	45	65	68	55	64	57	46	48	56	40	40	54	44	51	50	50	43	59	65	43	48	53	61	67	71	54.1
	MIN	24	19	25	27	30	40	23	35	36	27	37	34	32	25	24	27	32	35	30	36	26	34	32	42	33	32	30	35	30	32	30.8
MOSCOW-UNIV OF IDAHO	MAX	36	47	58	64	71	63	65	65	57	65	62	49	47	53	50	45	50	43	50	50	52	47	58	55	50	51	55	61	66	71	55.2
	MIN	26	27	31	32	35	40	35	42	30	39	41	39	36	32	29	28	33	28	29	35	28	35	33	40	31	31	45	46	38	41	34.5
NEZPERCE	MAX	39	44	58	63	70	60	63	66	54	63	56	46	45	55	51	41	48	44	49	52	48	46	56	63	44	48	53	59	64	69	53.9
	MIN	24	26	29	28	33	40	31	40	37	32	41	37	32	28	26	27	29	32	30	34	28	33	33	31	31	32	36	35	28	32	31.8
POTLATCH 3 NNE	MAX	42	48	58	65	79	54	66	66	57	61	55	46	45	52	41	45	52	45	50	50	50	47	58	55	49	52	56	62	66	72	54.8
	MIN	27	29	27	26	27	38	36	33	39	29	35	38	35	30	29	29	28	30	28	36	26	34	32	37	41	30	45	41	27	29	32.4
WINCHESTER 1 SW	MAX	33	37	53	59	68	52	56	63	50	59	51	41	42	50	45	38	44	40	43	45	44	40	53	54	38	45	48	56	62	67	49.2
	MIN	22	12	19	25	28	34	31	36	33	30	33	33	30	27	23	17	21	29	27	31	25	31	28	32	27	28	34	33	29	32	28.0
NORTH CENTRAL CANYONS 03																																
DWORSHAK FISH HATCHERY	MAX	61	46	56	66	74	73	55	72	73	61	70	70	53	56	63	50	52	65	57	59	61	59	53	66	64	63	60	63	68	75	62.1
	MIN	33	36	31	32	33	42	37	38	45	34	41	41	41	35	40	35	34	41	39	41	32	41	37	45	38	38	34	38	37	37	37.5
FENN RANGER STATION	MAX	58	41	57	71	72	74	46	73	77	62	74	68	55	59	62	46	48	59	48	59	57	59	52	[illegible]	70	48	53	60	69	73	60.6
	MIN	32	32	31	30	32	37	34	36	43	33	35	37	41	33	34	33	33	40	36	36	35	39	38	39	38	38	35	35	32	32	35.3
KOOSKIA	MAX	48	57	62	74	79	72	75	76	69	75	67	58	57	65	64	48	61	56	61	61	59	56	68	72	54	56	61	70	75	78	64.5
	MIN	27	26	26	24	26	35	28	30	40	28	34	36	36	28	28	28	32	36	27	35	31	36	33	39	34	35	29	32	27	28	31.1
LEWISTON WSO AP	MAX	43	54	65	70	73	58	71	72	63	73	62	54	53	62	50	51	59	52	59	61	56	56	66	65	58	58	63	68	73	78	61.5
	MIN	33	30	33	35	40	43	39	45	44	41	47	43	40	38	37	30	35	40	35	39	33	42	37	40	37	42	36	44	40	42	38.7
OROFINO	MAX	63	45	59	67	74	79	55	74	75	63	72	57	55	54	62	49	54	58	51	59	63	60	54	69	67	54	62	63	70	75	62.1
	MIN	33	36	30	28	31	41	35	37	46	33	39	45	41	33	40	34	34	40	33	41	31	41	36	45	39	40	33	38	34	35	36.7
RIGGINS	MAX		42	59	58	68	71	78	74	72	79	76	75	73	60	62	55	62	64	67	64	65	62	60	69	65	70	73	60	64	70	66.2
	MIN	21	24	25	32	35	41	44	40	35	36	38	39	36	30	31	37	32	35	32	30	31	34	29	28	30	33	35	36	36	41	33.5
CENTRAL MOUNTAINS 04																																
ANDERSON DAM	MAX	51	43	53	64	65	57	60	61	57	62	64	57	56	59	52	51	51	50	55	59	56	52	58	69	65	51	54	57	64	72	57.5
	MIN	34	25	25	30	30	37	30	40	40	30	40	36	30	31	35	31	32	35	29	37	36	34	30	38	41	36	37	36	34	38	33.9
ARROWROCK DAM	MAX	59	42	46	60	69	71	49	61	65	58	63	59	49	55	57	40	50	53	50	55	57	55	49	57	70	46	53	55	58	63	55.8
	MIN	31	24	25	27	32	37	32	33	40	32	32	36	30	30	32	31	27	29	28	31	33	34	32	35	39	38	35	36	35	37	32.4
AVERY RANGER STA 2	MAX	44	42	46	50	55	51	58	61	52	58	56	50	50	50	50	40	45	43	42	44	47	48	55	56	43	60	55	57	62	69	51.3
	MIN	30	30	26	26	26	27	32	31	35	27	28	30	36	34	30	30	28	29	27	32	27	31	29	33	30	31	34	29	29	29	29.9
BROWNLEE DAM	MAX	69	44	56	65	70	76	53	69	72	64	74	65	53	59	64	47	53	60	56	60	62	59	60	65	72	54	51	60	66	71	61.6
	MIN	31	28	29	32	34	38	32	37	41	35	43	42	36	32	35	33	31	35	32	40	33	39	34	42	38	38	39	36	36	[illegible]	35.6
CASCADE 1 NW	MAX	53	42	49	51	56	59	57	61	57	60	60	51	44	52	50	37	45	45	48	50	48	44	51	60	58	40	48	51	58	64	51.6
	MIN	27	13	14	21	22	31	30	25	33	22	27	30	29	26	26	22	19	30	22	33	25	32	24	32	28	27	29	27	26	27	26.0
COBALT	MAX	56	46	47	62	65	62	61	62	58	54	65	61	56	59	53	40	48	51	52	51	53	50	59	67	64	38	44	53	61	68	55.5
	MIN	30	20	15	18	21	25	32	24	32	30	25	27	27	26	29	22	29	27	19	25	21	32	24	26	30	21	30	20	23	24	25.1
DIXIE	MAX	48	28	39	48	55	59	37	53	58	40	52	58	48	43	47	29	31	40	37	43	44	43	38	45	52	32	38	42	48	52	44.2
	MIN	23	20	12	16	16	25	25	20	32	18	21	25	25	16	25	14	22	26	7	24	11	29	11	28	25	25	25	23	16	16	20.7
ELK CITY	MAX	59	31	50	57	60	72	41	67	67	49	64	[illegible]	48	45	55	36	38	48	40	47	42	49	43	59	64	36	41	50	58	62	51.2
	MIN	25	19	23	17	18	24	28	23	33	22	24	28	32	26	27	23	28	31	26	28	24	31	31	32	31	30	31	22	23	23	26.1
ELK RIVER 1 S	MAX	60	40	43	58	65	68	42	63	60	60	63	67	65	52	46	40	42	50	45	49	52	50	46	55	56	48	52	57	58	62	53.8
	MIN	29	30	22	20	29	27	37	35	35	26	28	34	33	35	27	25	28	30	26	33	32	35	30	35	30	35	42	42	37	35	31.4
FAIRFIELD RANGER STA	MAX	45	39	50	47	60	55	51	52	54	54	64	52	53	52	50	53	53	52	53	55	53	49	55	65	62	47	48	52	60	65	53.3
	MIN	30	15	15	21	21	30	22	31	33	25	31	32	25	32	29	24	24	25	25	32	31	33	26	31	36	30	31	32	26	28	27.5

SEE REFERENCE NOTES FOLLOWING STATION INDEX

DAILY TEMPERATURES

IDAHO
APRIL 1976

STATION		DAY OF MONTH																													AVERAGE
		1	2	3	4	5	6	7	8	9	10	11	12	13	14	15	16	17	18	19	20	21	22	23	24	25	26	27	28	29	30	31	
GARDEN VALLEY RS	MAX	63	53	64	71	73	70	68	70	66	70	68	58	57	59	48	50	54	53	56	60	55	44	58	69	47	48	53	60	66	73		60.1
	MIN	33	26	25	28	24	38	36	30	40	28	33	35	35	27	35	33	25	38	26	38	28	36	37	34	35	37	29	32	29	30		32.0
GRANGEVILLE 11 SE	MAX	47	51	62	66	75	68	68	71	67	68	62	53	55	61	56	42	56	54	55	52	53	53	65	70	49	45	58	62	68	74		59.5
	MIN	32	31	29	30	34	38	30	36	33	36	35	38	41	31	34	31	35	39	32	36	28	36	46	41	33	30	36	32	30	35		34.3
GROUSE	MAX	44	36	53	60	60	55	45	56	50	55	60	56	49	52	49	44	40	47	45	54	51	47	45	61	54	38	42	41	54	61		50.1
	MIN	26	13	18	20	22	22	32	24	32	21	24	33	21	32	25	24	26	26	20	20	27	34	23	22	35	26	22	24	18	19		24.4
HAILEY RANGER STATION	MAX	52	38	50	58	64	65	50	58	62	52	58	60	52	50	50	48	48	44	50			50					42	46				52.1
	MIN	28	12	34	31	34	34	28	31	32	29	33	31	26	33	28	25	27	29	28		29	33					29	29	28			29.2
HEADQUARTERS	MAX	47	36	38	44	62	65	45	64	70	50	54	61	45	46	54	39	40	49	41	54	50	51	47	60	50	51	51	52	58	66		51.3
	MIN	25	28	19	20	24	28	28	28	37	20	18	31	33	26	30	26	30	32	26	32	26	32	32	18	24	29	31	32	28	28		27.4
HILL CITY	MAX	43	35	45	46	52	45	44	45	48	48	58	51	51	52	47	48	47	48	50	54	51	51	55	64	57	59	49	51	60	64		50.6
	MIN	27	17	8	11	15	33	22	27	35	20	33	32	25	32	30	30	29	28	30	45	38	39	28	34	32	31	32	32	26	29		28.3
IDAHO CITY	MAX	54	45	58	64	67	62	61	65	65	64	68	55	52	57	54	47	50	49	52	57	55	52	55	65	65	49	51	55	64	69		57.5
	MIN	30	17	18	24	25	35	26	27	36	25	30	27	29	24	32	27	21	32	21	35	26	23	28	30	35	33	25	27	26	28		27.4
KELLOGG	MAX	67	39	50	63	69	75	48	71	75	56	69	64	52	48	53	47	50	51	45	51	50	53	53	59	59	52	54	59	63	71		57.2
	MIN	32	32	30	30	30	36	35	38	38	32	36	41	39	35	33	32	33	36	33	37	29	37	34	42	37	35	38	39	34	34		34.9
KETCHUM R S	MAX	52				60	63	46	53	58		56	60	50	52	50	39			43		53	51	47			43	42	46	48	58		51.0
	MIN	23				24	31	31	25	30		22	34	24	31	28	24			24		28	32	24			25	28	26	25	29		27.0
LOWMAN	MAX	59	50	60	67	72	52	66	68	55	68	64	58	56	58	54	53	53	49	56	54	55	50	59	66	62	51	50	58	66	72		58.7
	MIN	30	24	20	23	24	33	34	29	37	25	27	31	33	24	31	27	23	30	23	32	26	32	31	30	35	33	27	28	26	26		28.5
MC CALL	MAX	54	40	54	58	65	65	54	59	59	57	56	50	45	49	46	34	45	43	47	47	46	44	49	55	52	38	47	49	56	62		50.8
	MIN	19	9	16	21	21	31	29	25	32	23	26	32	30	23	25	18	20	31	21	29	23	30	24	32	29	28	31	21	26	26		25.0
MIDDLE FORK LODGE	MAX	64	46	50	60	67	65	57	67	64	56	65	60	62	56	59	39	54	60	51	60	52	56	52	59	65	47	50	60	57	62		57.4
	MIN	25	22	21	25	27	32	30	31	30	24	26	29	29	28	35	24	26	32	30	31	28	26	29	30	31	30	31	30	30	27		28.3
MULLAN	MAX	34	43	56	62	66	45	63	71	49	63	62	52	48	47	38	42	49	40	47	42	48	47	54	58	46	49	53	57	65	72		52.3
	MIN	28	28	27	24	28	30	30	33	32	27	33	34	30	30	30	30	30	33	30	30	22	30	33	35	32	32	43	35	29	29		30.6
NEW MEADOWS RANGER STA	MAX	53	35	45	53	55	62	45	55	63	52	58	55	45	52	52	38	45	50	49	53	53	50	47	50	64	41	46	51	56	63		51.2
	MIN	20	13	13	17	18	20	26	21	25	22	25	24	28	22	27	28	26	32	22	20	26	32	25	31	34	31	32	31	26	26		24.8
NORTH STAR RANCH	MAX	67	41	56	67	74	80	54	74	77	54	73	69	64	57	62	43	47	55	50	57	50	56	56	65	71	56	50	52	63	70		60.3
	MIN	32	30	24	26	27	30	35	30	31	36	31	35	39	29	30	28	32	34	34	32	32	35	34	35	34	34	35	30	28	28		31.7
PIERCE	MAX	34	33	32			34	38	50	53	56	58	59	55	45	53	39	44	45	48	46	49	50	45	53	52	40	49	51	56	64		47.5
	MIN	28	29	30	28	26	26	32	30	33	31	26	28	31	24	30	26	28	29	28	31	24	29	30	28	31	30	28	31	28	26		28.6
POWELL	MAX	48	34	43	56	61	60	52	60	60	44	62	61	57	50	53	52	40	47	45	49	43	50	49	57	61	41	41	45	55	64		51.3
	MIN	27	28	22	21	24	25	27	26	28	28	27	29	32	25	29	25	29	31	28	28	26	30	30	29	32	31	32	28	26	26		27.6
SHOUP	MAX	50	48	57	67	70	64	68	70	60	62	73	67	62	65	57	45	56	54	58	52	51	55	61	72	68	44	53	57	65	70		60.0
	MIN	35	31	25	27	28	30	36	32	38	32	32	35	39	31	37	28	37	35	27	32	32	29	30	34	36	34	38	30	29	30		32.3
STANLEY	MAX																																
	MIN																																
TAYLOR RANCH	MAX	64	39	49	59	66	69	54	68	69	52	64	70	62	57	62	39	43	55	51	57	55	56	50	61	68	40	44	53	58	65		56.6
	MIN	30	25	26	27	26	30	37	29	35	32	29	36	30	34	34	28	32	33	26	32	29	35	29	32	33	31	32	27	30	28		30.6
WALLACE WOODLAND PARK	MAX	59	34	44	51	61	69	46	67	73	55	67	66	50	50	50	42	49	47	42	48	45	47	48	59	59	49	51	56	57	67		53.7
	MIN	29	29	27	27	27	29	32	32	35	29	32	33	33	32	32	31	31	34	31	32	25	29	34	34	34	32	33	32	33	29		31.1
WARREN	MAX	51	43	53	55	61	56	57	57	54	55	56	50	47	48	44	30	45	41	46	45	46	43	50	53	50	33	40	46	55	62		49.1
	MIN	24	13	10	15	15	25	23	19	31	16	18	28	20	20	20	12	21	25	11	25	15	28	18	26	24	23	22	13	16	17		19.8
YELLOW PINE 7 S	MAX	60	39	51	55	63	63	47	62	63	48	60	60	51	51	53	32	37	50	47	51	46	51	46	54	59	35	41	47	53	60		51.2
	MIN	21	14	13	14	15	17	25	20	21	16	18	23	20	17	25	18	22	25	16	16	17	18	25	26	28	25	27	24	19	20		20.2
• • •																																	
SOUTHWESTERN VALLEYS 05																																	
BOISE 7 N	MAX	46	50	58	64	68	57	62	66	55	64	60	47	51	54	50	46	49	47	52	55	51	47	57	67	50	56	58	57	62	64		55.7
	MIN	24	21	27	34	39	39	34	44	38	38	41	34	30	28	29	28	25	35	24	43	27	36	29	41	33	30	30	31	35	37		32.8
BOISE LUCKY PEAK DAM	MAX	47	55	61	70	75	55	67	69	62	69	60	52	57	60	48	50	54	53	59	62	57	53	62	73	50	54	59	62	67	74		59.9
	MIN	28	22	28	40	42	42	39	41	42	41	46	38	32	27	30	30	24	28	28	33	34	37	39	35	36	36	39	39	39	39		35.1
BOISE WSO AP	MAX	45	52	60	68	73	56	66	70	59	68	60	51	56	58	55	50	54	53	57	61	56	50	60	71	50	56	59	61	67	73		59.2
	MIN	30	20	31	33	38	38	36	45	44	42	46	39	32	30	31	31	27	35	24	42	30	36	32	45	38	37	36	38	38	38		35.4
BRUNEAU	MAX	66	56	69	69	73	65	70	69	63		74	57	60	64	59	54	59	60	63	69	61	60	65	76	65	56	60	65	70	75		64.6
	MIN	34	20	28	28	30	43	35	48	37		36	37	29	37	35	35	26	41	27	42	38	42	31	44	40	39	40	40	30	37		35.5
CALDWELL	MAX	66	56	65	72	75	72	75	72	72	73	72	62	62	66	65	54	60	58	66	67	64	58	64	76	73	55	61	62	72	77		66.4
	MIN	29	24	32	31	33	44	33	50	41	39	47	44	33	33	33	32	29	39	32	46	34	44	36	45	37	38	36	36	36	36		36.7
CAMBRIDGE	MAX	49	50	60	69	72	69	62	71	68	68	64	56	57	59	55	49	54	54	56	57	55	61	68	65	54	57	65	68	70	72		61.1
	MIN	32	24	23	29	29	42	29	33	42	30	40	42	30	34	34	31	26	40	26	41	33	44	27	38	37	39	32	40	30	32		33.6
COUNCIL	MAX	55	46	59	70	70	69	65	71	71	68	69	60	56	58	57	49	54	53	54	56	56	54	59	67	67	51	57	58	67	71		60.6
	MIN	31	25	28	36	36	40	32	31	31	34	39	49	31	34	33	29	30	40	30	40	30	36	28	44	38	38	35	31	33	38		34.3
DEER FLAT DAM	MAX	63	53	61	68	69	69	67	69	66	68	61	59	59	63	55	53	56	56	59	66	61	55	59	69	70	54	59	59	66	71		62.1
	MIN	28	23	24	31	35	44	37	46	44	38	49	43	32	36	32	32	25	41	29	51	32	42	33	47	38	35	37	38	34	39		36.5
EMMETT 2 E	MAX	58	56	63	70	74	69	68	72	70	71	59	56	60	62	60	53	56	55	59	65	59	53	62	73	72	55	62	63	69	75		63.3
	MIN	40	24	31	31	34	45	34	46	42	37	42	41	31	31	36	32	27	41	28	48	33	42	30	43	38	37	39	39	37	37		36.5
GLENNS FERRY	MAX	50	60	72	74	72	58	70	69	62	72	61	57	60	62	47	61	59	57	61	69	60	59	64	75	54	58	59	63	70	73		62.9
	MIN	33	24	30	28	32	39	29	33	42	35		35	27	34	35	22	31	30	32	41	36	43	33	41			35	37	29	35		33.4
GRAND VIEW 2 W	MAX	69	56	68	73	72	69	70	71	64	73	68	60	61	65	59	53	61	60	64	71	65	63	66	76	70	58	60	63	71	76		65.8
	MIN	31	16	24	25	29	42	30	45	37	28	42	39	28	34	33	32	26	41	29	42	35	41	32	42	38	38	38	38	31	34		34.0
KUNA 2 NNE	MAX	65	52	61	71	72	68	67	71	68	69	67	57	57	59	58	52	55	55	57	64	60	54	60	71	71	55	59	60	68	73		62.5
	MIN	25	17	27	27	30	42	32	43	37	33	43	39	27	27	30	27	22	40	22	41	30	40	27	39	29	28	31	31	31	33		31.7
MOUNTAIN HOME	MAX	47	57	67	70	71	55	66	66	59	69	62	52	57	59	44	52	61	55	58	63	58	54	59	70	51	55	55	59	65	71		59.6
	MIN	29	21	22	31	36	43	31	42	39	35	46	37	25	31	38	28	25	26	27	34	34	37	32	40	37	34	35	35	33	37		33.3
OLA 4 S	MAX	64	52	64	71	72	68	67	70	65	70	67	50	57	60	55	51	55	55	58	62	57	52	60	70	66	53	57	61	68	74		61.7
	MIN	29	22	22	26	26	42	27	35	41	27	41	38	28	29	33	31	21	39	23	41	28	40	27	39	37	37	31	33	29	31		31.8

SEE REFERENCE NOTES FOLLOWING STATION INDEX

DAILY TEMPERATURES

IDAHO
APRIL 1976

STATION		DAY OF MONTH 1	2	3	4	5	6	7	8	9	10	11	12	13	14	15	16	17	18	19	20	21	22	23	24	25	26	27	28	29	30	31	AVERAGE
PARMA EXPERIMENT STA	MAX	72	49	55	62	71	75	55	70	72	64	73	63	62	60	64	47	52	58	56	59	69	57	55	64	73	53	55	64	63	69		62.0
	MIN	26	19	27	28	30	45	32	35	41	37	44	43	31	31	34	31	27	38	28	40	31	39	28	41	38	39	33	34	32	32		33.8
PAYETTE	MAX	67	54	63	70	72	72	70	72	70	72	71	59	60	63	61	53	57	55	59	66	62	57	62	72	71	53	60	63	68	75		64.3
	MIN	31	19	23	27	29	30	30	45	42	32	42	42	28	27	38	33	25	38	24	44	31	43	29	44	40	40	33	36	31	33		33.6
SWAN FALLS POWER HOUSE	MAX	74	56	65	74	74	69	70	72	68	73	73	61	59	65	65	53	60	59	62	68	66	59	65	76	75	55	62	62	64	72		65.9
	MIN	33	28	35	37	37	43	39	44	44	41	48	43	37	40	43	48	31	43	35	46	39	43	31	42	43	50	39	40	40	38		40.0
WEISER 2 SE	MAX																																
	MIN																																
▪ ▪ ▪																																	
SOUTHWESTERN HIGHLANDS 06																																	
HOLLISTER	MAX	57	49	65	66	63	61	60	64	56	63	67	53	49	54	51	44	49	48	53	63	56	58	56	67	56	45	49	54	60	64		56.7
	MIN	27	19	23	23	33	34	32	34	34	29	42	33	28	31	28	24	23	31	24	34	33	35	29	39	32	29	27	30	28	30		29.9
REYNOLDS	MAX	62	40	48	59	64	66	54	63	65	57	65	57	52	52	58	41	42	52	52	57	64	52	53	58	70	43	43	52	55	57		55.1
	MIN	25	15	24	26	29	35	26	37	38	29	38	37	24	24	29	25	25	35	24	35	26	36	27	35	33	30	30	29	27	29		29.4
THREE CREEK	MAX	40	46			60	49	60	59	51		61	47	43	50	47	34	44	44	52	60	55	52	57	64	61	36	43	52	57	60		51.3
	MIN	22	13			30	32	22	38	31	24		28	23	24	24	19	20	29	19	29	25	32	22	29	28	24	20	22	22	22		24.9
▪ ▪ ▪																																	
CENTRAL PLAINS 07																																	
BLISS	MAX	67	52	70	72	70	67	67	67	65	70	66	60	60	60	57	50	53	53	58	65	65	55	60	73	68	50	55	60	65	70		62.3
	MIN	31	21	36	34	37	39	31	37	40	32	45	35	30	34	25	25	27	33	30	39	34	40	32	39	34	35	23	40	32	40		33.7
BURLEY FAA AP	MAX	45	51	67	71	58	47	64	68	56	66	71	57	52	57	45	46	52	52	56	65	60	58	59	71	53	49	50	59	64	66		58.2
	MIN	30	20	28	26	40	36	30	36	32	27	35	35	29	34	31	26	32	34	24	33	37	38	34	35	34	29	29	35	33	33		31.8
CASTLEFORD 2 N	MAX	58	50	66	69	71	59	66	63	71	69	67	56	57	61	56	50	56	54	59	67	58	54	61	72	70	55	53	56	65	67		61.2
	MIN	28	29	28	27	33	37	30	37	37	30	39	34	38	34	30	28	26	31	26	34	35	37	30	33	33	32	26	33	33	29		31.9
HAZELTON	MAX	60	50	55	72	70	63	63	66	62	66	71	70	52	57	56	48	50	50	55	64	61	54	58	70	65	49	50	57	63	68		59.8
	MIN	29	23	24	26	27	36	29	36	32	30	32	36	30	33	28	25	28	36	26	37	35	38	32	32	28	31	30	35	30	35		31.0
JEROME	MAX		44	52	67	71	67	49	66	69	58	67	57	57	55	59	43	51	52	52	57	65	58	54	60	70	48	53	59	57	65		58.0
	MIN	30	23	24	32	34	41	30	34	39	32	34	38	31	33	35	27	27	29	28	31	36	37	31	33	35	32	33	34	35	36		32.5
MINIDOKA 10 WNW	MAX	64	38	47	62	70	69	43	60	65	53	64	69	58	53	57	42	41	50	51	55	62	58	53	58	69	43	43	48	54	62		55.4
	MIN	29	22	24	29	33	34	29	32	36	30	34	35	29	32	31	24	25	29	24	27	33	35	29	30	34	28	28	30	30	30		29.8
MINIDOKA DAM	MAX																																
	MIN																																
PAUL 1 ENE	MAX	67	39	48	62	69	68	44	62	67	53	63	70	57	52	56	41	46	50	51	55	63	63	55	58	71	43	45	46	56	62		56.1
	MIN	27	19	24	25	35	36	27	29	34	27	29	31	24	29	35	21	22	25	24	32	34	33	29	29	34	26	26	29	29	30		28.5
PICABO	MAX	52	35	44	57	65	67	52	57	63	51	60	68	55	52	53	41	48	48	49	53	58	53	48	56	65	46	42	47	52	60		53.2
	MIN	30	12	13	26	31	36	27	30	36	25	27	35	26	28	27	26	24	23	22	22	33	32	24	24	25	30	25	33	29	30		27.0
RICHFIELD	MAX	56	46	61	68	67	63	61	66	62	63	68	66	53	55	52	50	48	50	54	61	58	54	56	67	65	45	49	55	61	66		58.2
	MIN	26	21	25	28	36	36	29	35	36	29	29	33	30	34	22	23	20	29	20	21	27	36	28	32	31	29	32	35	30	30		29.1
SHOSHONE 1 WNW	MAX	61	48	64	70	69	65	63	66	62	64	73	66	55	58	56	53	52	51	56	62	59	54	59	70	69	51	49	56	65	69		60.5
	MIN	39	22	33	32	35	32	32	28		34	43	34	31	34	40	24		35	33	41	27	39	32	35	34	33	32	36	34	33		33.5
TWIN FALLS 3 SE	MAX	65	43	52	66	71	69	49	65	66	58	62	69	53	55	58	41	49	53	52	58	66	58	56	62	72	45	51	53	56	65		57.9
	MIN	30	25	29	34	35	41	31	37	39	32	36	35	32	34	36	26	29	36	32	34	36	38	34	37	36	28	32	33	36	32		33.5
TWIN FALLS WSO	MAX	66	42	51	64	70	66	47	64	65	55	67	70	53	53	55	42	49	52	50	55	63	57	54	59	69	46	50	52	56	63		56.8
	MIN	30	24	29	28	38	40	30	38	38	30	36	35	29	31	32	27	28	32	29	33	36	36	33	31	31	33	28	36	37	36		32.5
▪ ▪ ▪																																	
NORTHEASTERN VALLEYS 08																																	
CHALLIS	MAX	37	40	49	59	61	59	61	64	49	58	64	59	55	42	44	44	52	46	52	57	54	51	55	66	40	44	45	52	59	65		52.8
	MIN	33	23	22	37	28	32	37	32	35	28	31	40	31	36	37	24	34	36	27	32	27	31	28	33	36	30	32	26	24	27		31.0
CHILLY BARTON FLAT	MAX	45	39	53	61	63	60	50	58	57	52	60	57	48	50	50	50	44	45	48	55	51	53	54	61	57	37	41	51	53	59		52.1
	MIN	28	14	15	24	24	29	34	27	30	22	28	40	25	30	28	25	26	29	19	24	28	26	28	26	28	26	21	20	22	25		25.7
GIBBONSVILLE	MAX	55	52	55	67	69	64	70	69	63	61	68	68	69	68	65	46	50	60	56	52	53	50	59	69	66	40	43	50	61	70		59.6
	MIN	30	28	20	23	20	28	28	28	32	30	27	29	28	26	33	27	32	31	22	26	25	33	25	27	32	26	34	29	24	25		27.6
LEADORE 2	MAX	46	36	49	58	62	54	53	59	50	55	62		49	54	50	37	48			55	53	45	53	60		40	42	44		59		50.9
	MIN	32	22	15	22	24	28	32	32	32	24	27		30	32	27	20	28		11		24	31	29	26		25	28	24		21		25.8
MACKAY RANGER STATION	MAX	51	37	56	64	64	66	50	60	55	56	64	51	51	52	52	45	51	43	49	59	52	53	48	64	40	37	43	46	55	62		52.5
	MIN	19	28	19	31	32	31	35	35	33	26	27	38	27	33	26	25	31	25	26	23	34	32	33	28	27	26	24	25	27	30		28.5
MACKAY 4 NW	MAX	45	37	54	62	64	57			44	55	62	52	49	52	41	40	50	41	47	55	52	48	53	61	55	36	43	46	52	60		50.7
	MIN	24	17	14	25	27	35		34	32	25	33	39	27	33	29	22	29	28	23	28	24	33	29	29	29	28	24	24	26	23		27.3
MAY	MAX	44	45	52	56	63	61	57	65	58	59	68	65	63	58	55	51	53	49	53	58	57	52	55	68	58	40	48	52	59	65		56.2
	MIN	29	24	19	24	25	29	40	33	36	28	31	46	32	31	26	22	24	32	24	34	26	31	28	29	30	26	30	23	24	25		28.7
SALMON 1 N	MAX	56	50	57	64	66	68	67	69	62	64	72	68	59	61	59	45	55	54	55	55	56	53	57	72	58	49	49	55	62	68		59.6
	MIN	35	31	22	25	25	31	41	31	38	31	31	38	34	31	34	29	36	35	23	34	29	37	28	32	35	34	38	31	27	28		31.8
▪ ▪ ▪																																	
UPPER SNAKE RIVER PLAINS 09																																	
ABERDEEN EXP STATION	MAX	58	40	45	62	68	69	42	57	65	51	62	67	60	44	56	44	45	49	50	52	60	57	55	57	68	42	38	37	50	59		53.6
	MIN	30	25	23	26	29	32	34	31	37	32	32	37	28	30	37	26	27	29	28	28	36	32	30	26	33	29	29	30	31	29		30.2
AMERICAN FALLS 1 SW	MAX	42	45	58	65	67	41	56	67	52	62	69	66	59	58	58	39	50	51	58	62	59	57	58	71	48	41	45	51	58	60		55.8
	MIN	27	27	26	29	34	34	29	30	33	28	36	41	28	35	33	26	31	35	37	37	38	40	33	37	36	29	33	33	33	33		32.7
ARCO 3 SW	MAX	52	39	57	65	67	65	49	62	58	58	67	62	52	55	54	47	53	55	51	58	56	52	57	65	62	39	45	45	60	63		55.7
	MIN	28	17	17	23	26	32	33	25	35	25	26	36	28	32	28	25	26	28	25	18	34	36	29	25	32	29	29	25	32	22		27.5

SEE REFERENCE NOTES FOLLOWING STATION INDEX

DAILY TEMPERATURES

IDAHO
APRIL 1976

STATION		DAY OF MONTH																													AVERAGE
		1	2	3	4	5	6	7	8	9	10	11	12	13	14	15	16	17	18	19	20	21	22	23	24	25	26	27	28	29	30	31	
ASHTON	MAX	48	39	45	52	62	60	47	58	48	51	63	60	51	50	47	39	38	43	42	51	50	52	50	61	57	34	42	49	56	59		50.1
	MIN	21	22	15	25	25	32	32	27	31	27	31	34	32	31	30	23	24	24	28	24	28	34	30	26	33	27	24	28	30	27		27.5
BLACKFOOT 2 SSW	MAX																																
	MIN																																
CRATERS OF THE MOON NM	MAX	48	40	55	61	63	57	51	59	55	56	63	57	47	49	48	42	44	42	48	52	51	48	52	61	59	35	47	46	56	62		51.8
	MIN	26	12	17	28	31	34	33	31	32	26	33	41	24	30	31	23	23	27	22	27	30	31	22	29	29	25	27	24	26	33		27.6
DUBOIS EXP STATION	MAX	43	37	46	58	61	56	46	56	50	53	64	60	53	53	50	40	42	45	45	48	53	54	54	63	62	41	39	46	51	59		50.9
	MIN	32	20	16	28	32	33	33	31	32	27	35	42	35	35	30	24	30	29	27	27	28	36	29	29	34	28	25	28	32	32		30.0
FORT HALL INDIAN AGNCY	MAX	55	50	65	71	70	70	57	66	60	66	63	58	60	60	58	54	50	57	52	56	54	62	59	68	65	36	36	58	63	65		58.8
	MIN	28	20	20	19	31	34	32	27	28	18	29	27	29	30	22	22	29	20	34	32	38	39	40	39	31	32	31	32	35	30		29.3
HAMER 4 NW	MAX	55	45	57	66	72	66	50	67	62	58	69	66	61	58	57	50	50	51	52	62	60	59	60	68	68	40	49	53	60	65		58.5
	MIN	28	22	16	22	26	32	36	28	35	26	31	35	35	33	33	24	31	29	29	22	25	37	29	26	36	29	28	30	24	26		28.8
HOWE	MAX	48	54	55	57	68	71	48	52	65	52	59	72	65	54	59	51	51	58	57	52	64	61	62	59	69	44	41	46	49	59		56.7
	MIN	17	24	24	27	31	44	38	25	37	23	27	39	31	35	34	28	31	30	32	25	34	38	34	28	41	30	31	29	32	25		30.8
IDAHO FALLS 2 ESE	MAX	52	45	60	68	70	60	56	66	59	62	69	65	57	57	53	40	48	49	51	60	56	55	56	66	63	38	48	55	59	62		56.8
	MIN	35	27	18	25	26	37	37	29	35	26	33	38	32	33	34	26	30	29	30	29	36	41	33	34	35	29	20	30	29	30		30.9
IDAHO FALLS FAA AP	MAX	46	43	57	67	68	46	53	65	48	60	68	65	49	55	45	40	48	48	50	60	55	57	55	67	51	37	44	54	58	62		54.0
	MIN	28	27	23	29	32	36	38	32	33	28	32	36	34	34	28	26	29	29	30	27	35	38	32	27	31	28	15	31	30	30		30.3
IDAHO FALLS 46 W	MAX	41	43	59	66	68	45	51	65	52	57	67	59	49	55	44	47	50	51	52	59	55	53	55	65	44	34	45	49	59	63		53.4
	MIN	28	26	17	19	22	31	36	26	36	22	29	36	32	30	36	25	28	30	28	24	30	38	20	28	31	29	29	30	22	23		28.0
MALTA 2 E	MAX	59	49	68	70	68	59	62	65	63	64	69	64	52	58	53	42	55	53	60	68	61	53	60	71	65	46	52	59	62	68		59.9
	MIN	29	15	29	20	29	40	30	29	36	35	36	39	34	29	29	25	30	31	32	34	40	31	30	33	30	29	28	30	30	25		30.6
MASSACRE ROCKS ST PK	MAX	61	50	66	70	70	65	62	67	65	69	71	67	51	57	56	42	50	51	53	62	58	59	58	70	66	44	48	55	62	64		59.6
	MIN	30	25	21	21	33	37	28	31	36	32	35	41	30	31	31	25	32	35	31	36	39	40	35	38	35	28	32	31	31	26		31.9
POCATELLO WSO AP	MAX	57	48	66	70	69	46	60	67	53	65	70	65	44	56	47	43	49	49	53	62	58	58	57	70	60	35	40	52	61	63		56.4
	MIN	31	26	23	27	30	40	33	29	35	29	36	38	32	35	31	27	32	33	32	35	40	38	35	32	33	30	31	28	30	32		32.1
ST ANTHONY 1 WNW	MAX	42	45	35	43	48	58	45	47	51	44	50	68	59	50	56	44	43	46	45	42	56	54	55	55	64	43	36	46	52	60		49.4
	MIN	20	24	13	18	22	31	33	26	32	27	25	33	31	32	34	24	29	28	26	25	31	36	30	28	26	22	23	23	25	26		26.8
SUGAR	MAX	45	43	46	54	65	58	51	64	56	55	69	64	57	57	50	44	49	49	48	59	53	55	56	66	64	38	47	55	59	62		54.6
	MIN	28	22	13	21	25	34	34	28	34	27	28	32	32	31	34	27	29	29	30	30	36	38	33	26	32	28	21	30	28	27		28.9
• • •																																	
EASTERN HIGHLANDS 10																																	
ARBON 2 NW	MAX	46	43	58	65	63	57	55	63	55	60	67	62	45	53	50	41	48	40	49	60	58	59	55	65	62	38	47	48	50	60		54.1
	MIN	28	18	22	28	31	33	34	33	33	28	34	40	32	32	29	23	28	30	28	32	38	37	34	35	32	27	29	28	30	32		30.6
CONDA	MAX	45	50	34	46	50	56	38	47	49	42	56	58	51	42	48	38	31	37	43	42	51	52	50	57	61	42	31	41	49	52		46.3
	MIN	20	13	12	18	23	23	32	31	32	21	27	31	27	26	33	20	23	26	19	29	33	37	26	26	29	24	15	22	26	24		24.9
DRIGGS	MAX	44	37	47	52	61	51	45	56	53	50	66	62	52	49	47	37	42	45	49	51	50	48	48	64	52	35	41	46	56	56		49.7
	MIN	27	20	21	19	27	32	32	22	32	24	27	29	28	26	33	28	28	23	29	29	34	32	29	24	32	26	12	19	21	21		26.2
GRACE	MAX	45	39	45	53	58	49	46	58	54	54	58	63	58	53	50	36	42	45	48	57	53	58	54	62	61	36	46	54	60	59		51.8
	MIN	28	23	13	19	23	31	33	26	33	26	32	29	30	29	34	23	29	30	25	37	38	36	30	28	32	25	21	28	29	28		28.3
HENRY	MAX	46	46	37	48	53	54	40	47	49	43	54	54	54	43	47	48	31	41	44	43	49	47	49	50	57	42	32	45	48	49		46.3
	MIN	19	11	8	17	25	32	30	26	32	23	25	28	28	22	25	20	22	21	15	19	23	35	29	31	30	23	10	13	15	18		22.5
IDAHO FALLS 16 SE	MAX	42	36	49	58	58	42	49	51	42	53	57	58	46	51	40	37	43	43	44	52	49	49	50	59	46	33	45	50	52	58		48.1
	MIN	27	15	14	25	29	35	32	28	32	24	29	34	30	28	27	23	27	26	29	25	35	31	32	25	30	26	11	25	25	21		26.7
ISLAND PARK DAM	MAX	52	34	47	56	62	43	42	56	38	55	60	56	47	47	37	41	35	36	40	42	45	46	45	54	38	41	40	45	50	53		46.1
	MIN	15	20	- 5	10	15	26	30	18	21	19	20	27	27	29	25	20	23	21	21	16	11	21	21	14	20	25	26	20	15	16		19.6
KILGORE	MAX	41	35	50	60	59	50	48	52	44	49	56	53	44	45	41	35	37	40	37	42	45	43	46	50	47	39	40	45	43	50		45.5
	MIN	17	18	3	11	17	26	31	18	24	15	20	33	29	29	22	22	25	20	24	15	24	31	26	16	29	23	21	19	23	26		21.9
LIFTON PUMPING STATION	MAX	47	38	44	48	54	40	47	52	46	50	61	55	49	50	42	37	45	43	46	53	53	54	52	59	48	36	47	54	58	56		48.8
	MIN	20	18	16	20	21	31	30	26	31	25	27	30	31	31	27	18	28	29	28	34	32	38	32	30	29	27	28	30	30	29		27.5
MALAD	MAX	44	39	53	61	61	40	54	64	51	62	70	61	49	57	43	38	46	49	51	61	59	59	57	66	52	33	49	58	62	63		53.7
	MIN	27	13	21	27	32	32	34	30	35	28	37	42	39	34	30	26	32	32	27	33	40	41	31	30	32	28	29	33	36	32		31.4
MALAD CITY	MAX	55	46	60	68	66	61	59	66	63	63	70	70	59	58	53	39	48	50	53	64	60	63	59	67	53	40	49	61	64	65		58.4
	MIN	32	7	20	25	29	34	32	28	28	27	31	40	37	32	33	27	33	30	24	32	41	38	30	27	33	30	31	31	31	30		30.1
MONTPELIER RANGER STA	MAX	44	53		51	52	53	41	48	51	43			59	52	54	45	36		45	47	52	55	60	52	64		34	45	55	53		49.8
	MIN	21	18			23	28	32	27	27	22			28	30	32	22	24		20	31	35	32	26	24		24	20	20	26	24		25.7
OAKLEY	MAX	58	51	62	68	68	52	61	62	63	64	62	53	43	53	48	43	49	43	53	65	55	55	57	67	59	43	46	53	52	60		55.6
	MIN	27	29	22	30	35	36	32	36	35	30	37	35	30	32	27	24	21	34	27	38	36	36	38	37	36	28	31	35	36	28		31.9
PALISADES DAM	MAX	49	41	51	50	57	54	47	57	56	54	64	64	60	55	51	44	39	44	43	45	52	53	47	59	57	40	40	51	55	58		51.2
	MIN	30	22	22	12	29	34	32	31	32	28	34	33	30	29	32	25	29	28	30	26	39	31	33	27	32	26	21	28	28	24		28.6
PRESTON SUGAR FACTORY	MAX	52	52	43	57	63	63	41	55	64	49	61	69	64	52	59	46	37	46	46	50	59	58	60	56	65	51	36	49	59	63		54.2
	MIN	29	11	22	26	30	32	35	30	37	27	35	40	35	31	39	26	28	32	32	33	42	41	29	30	40	28	29	30	31	35		31.5
STREVELL	MAX	55			65		55	54	61	58	58	64		53	51	50	37	48	47	51						55	40	45	52	58	59		53.1
	MIN	28	21		27	31	36	28	38	33	28	40		32	27	30	23	28	30		30			30		35		24	28	29	30		29.8
SWAN VALLEY	MAX	45	40	52	59	68	51	49	60	52	59	67	66	52	52	48	34	38	42	45	54	52	53	50	62	60	35	42	50	55	58		51.7
	MIN	28	22	6	22	22	31	32	26	32	28	29	29	26	28	31	25	24	30	30	23	36	35	34	28	32	26	9	24	23	21		26.4
TETONIA EXP STATION	MAX	38	37	47	52	55	44	46	52	41	48	56	56	41	44	40	34	37	40	41	46	45	46	47	57	47	38	44	46	51	54		45.7
	MIN	27	19	8	19	24	30	27	22	29	23	28	30	29	27	28	22	22	27	30	21	33	30	29	27	31	24	10	19	22	22		24.6

SEE REFERENCE NOTES FOLLOWING STATION INDEX

DAILY SOIL TEMPERATURES

IDAHO
APRIL 1976

STATION	DEPTH (IN)	TIME	DAY OF MONTH 1	2	3	4	5	6	7	8	9	10	11	12	13	14	15	16	17	18	19	20	21	22	23	24	25	26	27	28	29	30	31	AVERAGE
ABERDEEN EXP STA																																		
	4	MAX	51	43	51	54	60	58	44	57	56	48	56	55	52	48	58	45	43	53	49	54	55	59	54	61	65	47	37	36	51	55		51.[illegible]
		MIN	33	33	33	34	37	37	[illegible]	37	37	36	37	40	39	38	42	35	33	35	36	36	39	40	36	38	40	37	35	34	36	38		36.7
KUNA 3 E																																		
	4	MAX	42	42	42	43	44	45	45	46	47	47	48	48	47	46	46	46	45	45	45	46	48	47	47	50	51	48	47	48	48	50		46.3
		MIN	40	39	40	41	42	44	44	45	46	46	47	47	45	45	45	43	43	43	43	45	46	46	45	47	48	46	45	47	46	47		44.5
	8	MAX	45	45	45	45	47	48	48	49	50	50	51	51	51	51	50	51	50	48	48	49	51	51	51	52	53	53	51	51	52	52		49.6
		MIN	44	45	45	45	45	47	48	48	49	49	50	50	50	50	48	49	48	47	48	48	49	50	50	50	52	51	50	50	50	50		48.5
MOSCOW-UNIV OF IDAHO																																		
	2	MAX	-	-	-	-	-	50	47	51	51	48	47	41	42	46	41	39	47	44	42	46	44	48	-	45	44	39	41	48	54	55		45.8
		MIN	-	-	-	-	-	38	34	37	39	36	38	38	36	35	34	32	31	32	36	31	37	33	-	39	33	33	32	33	34	38		35.0
	4	MAX	-	-	-	-	-	46	45	47	47	46	45	41	40	44	40	38	44	41	41	43	42	45	-	43	42	38	40	45	50	50		43.5
		MIN	-	-	-	-	-	39	39	38	40	38	39	39	37	36	37	34	34	34	37	33	38	35	-	40	35	35	34	35	37	40		36.8
TWIN FALLS WSO																																		
	4	MAX	49	41	50	51	59	53	44	57	51	53	57	59	53	53	59	42	46	52	49	54	59	57	51	60	63	47	51	55	60	62		53.2
		MIN	36	33	33	34	35	41	35	35	39	37	37	41	37	37	39	34	34	35	35	35	41	42	37	38	41	39	39	38	41	43		37.4
	8	MAX	44	43	44	44	46	46	46	46	46	46	49	49	50	47	49	49	49	46	44	46	49	49	48	50	53	52	48	47	50	51		47.5
		MIN	41	43	43	41	42	45	45	42	45	46	44	47	47	45	44	45	43	42	44	43	46	48	47	45	47	48	45	45	46	48		44.7

SEE REFERENCE NOTES FOLLOWING STATION INDEX

EVAPORATION AND WIND

IDAHO
APRIL 1976

STATION		DAY OF MONTH																													TOTAL OR AVG.
		1	2	3	4	5	6	7	8	9	10	11	12	13	14	15	16	17	18	19	20	21	22	23	24	25	26	27	28	29	30	31	
UPPER SNAKE RIVER PLAINS 09																																	
ABERDEEN EXP STATION	EVAP	-	-	-	-	-	-	-	-	-	-	-	-	-	.11	.11	-	-	-	-	.19	.20	.22	.12	.21	.20	-	-	■	■	.47		-
	WIND	172	272	117	95	83	119	150	107	162	215	104	116	180	46	141	266	242	184	221	137	273	156	226	98	131	170	82	128	102	37		4532
	MAX								-	-	-	-		-	47	62	-	-	-	51	55	58	60	57	63	68	-	-	-	-	-		-
	MIN								-	-	-	-		-	37	36	-	-	-	32	32	35	36	33	33	37	-	-	-	-	-		-

SEE REFERENCE NOTES FOLLOWING STATION INDEX

SNOWFALL AND SNOW ON GROUND

STATION		DAY OF MONTH																												
		1	2	3	4	5	6	7	8	9	10	11	12	13	14	15	16	17	18	19	20	21	22	23	24	25	26	27	28	29	30	31
PANHANDLE 01																																
COEUR D'ALENE 1 E	SNOWFALL	T														T															
	SN ON GND																															
PRIEST RIVER EXP STA	SNOWFALL	1.0																														
	SN ON GND	10	8	5	2																											
SANDPOINT EXP STATION	SNOWFALL	-														-															
	SN ON GND																															
NORTH CENTRAL PRAIRIES 02																																
COTTONWOOD	SNOWFALL	-														-															
	SN ON GND																															
NEZPERCE	SNOWFALL	4.5												T	T	1.0	T		T	T		T	T		1.0	T						
	SN ON GND	1	T	T	T											T									1	T						
POTLATCH 3 NNE	SNOWFALL	2.0														-			.5													
	SN ON GND	-	-	-	-	-	-	-	-	-	-	-	-	-	-	-	-	-	-	-	-	-	-	-	-	-	-	-	-	-	-	-
NORTH CENTRAL CANYONS 03																																
LEWISTON WSO AP	SNOWFALL	.3																														
	SN ON GND																															
	WTR EQUIV																															
CENTRAL MOUNTAINS 04																																
ANDERSON DAM	SNOWFALL															T			T													
	SN ON GND	10	8	5	2	T	T	T																								
ARROWROCK DAM	SNOWFALL															T	T															
	SN ON GND	T	T	T	T	T	T	T	T							T																
AVERY RANGER STA 2	SNOWFALL															.8																
	SN ON GND	19	19	17	13	10	10	6	5																							
CASCADE 1 NW	SNOWFALL	1.5	.5													2.5			T		T		1.0			1.0	T		1.5			
	SN ON GND	12	11	10	8	6	4	2	1	T	T	T	T	T	T	T	T	T	T	T	T	T	T	T	T	T	T	T	T	T	T	
CENTERVILLE ARBAUGH RH	SNOWFALL	T	T													3.6			T				T			T			T			
	SN ON GND	27	26	25	24	20	17	14	12	10	9	8	6	5	4	[illegible]	[illegible]	3	T	T	T											
COBALT	SNOWFALL	5.2								T						1.0											6.0	1.0				
	SN ON GND	22	19	18	15	13	11	10	8	5	5	2	1														3					
ELK CITY	SNOWFALL	4.0	1.0											T		4.0	T			T	1.0	T	T	T		2.0	2.0					
	SN ON GND	24	23	20	16	14	10	10	6	3	2	T	T	T	T	[illegible]	3	2	T	T	1	T	T	T		2	2	T	T	T		
FAIRFIELD RANGER STA	SNOWFALL																												-			
	SN ON GND	16	15	13	12	9	8	5	2																							
FEATHERVILLE	SNOWFALL												4.0			5.0																
	SN ON GND	-	-	-	-	-	-	-	-	-	-	-	-	-	-	-	-	-	-	-	-	-	-	-	-	-	-	-	-	-	-	-
HAILEY RANGER STATION	SNOWFALL		1.0													-												-	-			
	SN ON GND	-	-	-	-	-	-	-	-	-	-	-	-	-	-	-	-	-	-	-	-	-	-	-	-	-	-	-	-	-	-	-
KETCHUM R S	SNOWFALL														2.0	1.0					T		1.0					-	T			
	SN ON GND	-	-	-	-	6	6	2	-	-	-	-	-	-	-	-	-	-	-	-	-	-	-	-	-	-	-	-	-	-	-	-
LOWMAN	SNOWFALL		T																		1.0											
	SN ON GND	4	2																													
MC CALL	SNOWFALL	2.0																								3.0						
	SN ON GND	35	33	30	28	26	24	22	19	15	12	9	8	5	-	4	2									3						
PIERCE	SNOWFALL	5.0	1.0											T		2.0	1.0			T												
	SN ON GND	52	53	50	48	45	42	42	36	34	30	28	24	24	20	22	23	21	19	18	17	15	13	11	8	6	5	T	[illegible]	T		
POWELL	SNOWFALL	.5	.5													.2	T	T	.5		2.2	1.0		T			3.0					
	SN ON GND	38	38	37	36	33	33	32	27	27	24	22	20	18	17	12	11	10	10	9	9	9	7	5	T	T	3					
WARREN	SNOWFALL	3.0								2.0						7.0							2.0			7.0	3.0					
	SN ON GND	52	50	48	47	45	43	42	41	42	40	38	37	35	32	38	35	32	30	28	26	25	26	25	24	31	34	27	24	22	19	
SOUTHWESTERN VALLEYS 05																																
BOISE WSO AP	SNOWFALL	T														.2																
	SN ON GND																															
	WTR EQUIV																															
SOUTHWESTERN HIGHLANDS 06																																
REYNOLDS	SNOWFALL															1.0																
	SN ON GND															[illegible]																
THREE CREEK	SNOWFALL	1.0					.5			T						2.0	4.0										3.0	T				
	SN ON GND	T														T	T										3	T				
CENTRAL PLAINS 07																																
BURLEY FAA AP	SNOWFALL	T														T	.2									T	T	T	T			
	SN ON GND																T															
RICHFIELD	SNOWFALL															-												-				
	SN ON GND	T	T																													
TWIN FALLS WSO	SNOWFALL		T														.5	[illegible]		T							T					
	SN ON GND																															

SEE REFERENCE NOTES FOLLOWING STATION INDEX

SNOWFALL AND SNOW ON GROUND

IDAHO
APRIL 1976

STATION		DAY OF MONTH																												
		1	2	3	4	5	6	7	8	9	10	11	12	13	14	15	16	17	18	19	20	21	22	23	24	25	26	27	28	29	30	31
• • • NORTHEASTERN VALLEYS 08																																
GIBBONSVILLE	SNOWFALL	T								T											T		T			T						
	SN ON GND	22	20	18	15	12	8	6	4	2	1																					
• • • UPPER SNAKE RIVER PLAINS 09																																
ABERDEEN EXP STATION	SNOWFALL		T														T										7.0	5.5				
	SN ON GND		T														T										7	2				
ASHTON	SNOWFALL		1.5							.5						.5	.4	T	T	T	.7		.3				2.0	1.0				
	SN ON GND	18	18	15	12	9	7	3	T	T	T	T							T								M					
CRATERS OF THE MOON NM	SNOWFALL		T							-							.1		T				-			T		5.0	-			
	SN ON GND	17	17	15	14	11	9	7	3																	M		1				
DUBOIS EXP STATION	SNOWFALL		2.0							T							T		T								T	2.0	T			
	SN ON GND	2	2	1	T	T	T	T	T	T	T																	1				
IDAHO FALLS FAA AP	SNOWFALL	.4	T							T						T	.3	T	T	T				T		.8	2.8					
	SN ON GND		T														T										1	1				
IDAHO FALLS 46 W	SNOWFALL																										1.5	4.5				
	SN ON GND																										2	6	1			
POCATELLO WSO AP	SNOWFALL	T								T						T	T									3.5	7.4	4.6				
	SN ON GND		T														T										7	13	3	1	T	
	WTR EQUIV																										1.2	1.8	1.0			
• • • EASTERN HIGHLANDS 10																																
HENRY	SNOWFALL																2.0										4.0	-				
	SN ON GND	40	40	38	38	38	36	34	32	32	30	28	26	24	22	20	22	22	22	22	20	18	16	12	10	10	14	14	10	6	4	
ISLAND PARK DAM	SNOWFALL		5.0							2.0	T				T	3.0				2.0	T	1.0	1.0	T		T	T	6.0	T			
	SN ON GND	55	58	56	53	52	49	48	47	45	45	43	40	38	38	37	38	37	37	38	37	37	37	37	37	37	36	40	39	36	36	
KILGORE	SNOWFALL		2.5							1.0					T	T	1.0	1.0	T	1.0	.5		1.0					5.0	.5			
	SN ON GND	30	32	30	28	-	26	24	22	23	-	20	18	16	15	15	16	17	15	14	14	-	12	10	8	-	-	10	-	8	-	
MALAD CITY	SNOWFALL		1.6													T	.1									T	T	1.4				
	SN ON GND	T	2																								T					
MONTPELIER RANGER STA	SNOWFALL						1.0										T	T		T							4.0	3.0				
	SN ON GND	11	11	-	9	8	2	1												T							M	3				
OAKLEY	SNOWFALL		1.0																													
	SN ON GND		T																													
SWAN VALLEY	SNOWFALL		3.0							T						2.0										1.0	6.0					
	SN ON GND	8	8	6	M	1	1	1																		1	4	2	1			
TETONIA EXP STATION	SNOWFALL																										1.0					
	SN ON GND																										1	1				

SEE REFERENCE NOTES FOLLOWING STATION INDEX

STATION INDEX

STATION	INDEX NO.	DIVISION	COUNTY	DRAINAGE †	LATITUDE	LONGITUDE	ELEVATION	OBSERVATION TIME AND TABLES				OBSERVER
								TEMP.	PRECIP.	EVAP.	SPECIAL (SEE NOTES)	
ABERDEEN EXP STATION	0010	09	BINGHAM	12	42 57	112 50	4405	8A	8A	8A	G	UNIVERSITY OF IDAHO
AFTERTHOUGHT MINE	0070	06	OWYHEE	12	43 00	116 42	7220				S	NATL WEATHER SERVICE
AMERICAN FALLS 1 SW	0227	09	POWER	12	42 47	112 52	4318	5P	5P			IDAHO POWER CO (PLANT)
ANDERSON DAM	0282	04	ELMORE	2	43 21	115 28	3882	6P	6P		C H	U S BUR RECLAMATION
ARBON 2 NW	0347	10	POWER	12	42 30	112 34	5170	6P	6P			MRS GENA NEWPORT
ARCO 3 SW	0375	09	BUTTE	6	43 36	113 20	5328	5P	5P			MRS DARRELL RICHARDS
ARROWROCK DAM	0448	04	ELMORE	2	43 36	115 55	3275	8A	8A	8A	H	U S BUR RECLAMATION
ASHTON	0470	09	FREMONT	12	44 04	111 27	5260	7A	7A		H	GEORGE S SADORUS
AVERY RANGER STA 2	0528	04	SHOSHONE	10	47 15	115 55	2390	4P	4P		H	U. S. FOREST SERVICE
BALD MOUNTAIN	0540	04	BLAINE	12	43 39	114 24	8700				C	U.S. FOREST SERVICE
BARBER FLAT GS	0589	04	BOISE	2	43 49	115 32	4130				S	NATL WEATHER SERVICE
BAYVIEW MODEL BASIN	0667	01	KOOTENAI	9	47 59	116 33	2075	8A	8A			U S NAVY
BENTON DAM	0789	01	BONNER	9	48 21	116 48	2640				C	U S FOREST SERVICE
BENTON SPRING	0792	01	BONNER	9	48 21	116 46	4900				S	USFS EXPERIMENTAL FOR
BLACKFOOT 2 SSW	0915	09	BINGHAM	12	43 10	112 21	4487	5P	5P		H	RADIO STATION KBLI
BLISS	1002	07	GOODING	12	42 57	115 00	3275	6P	6P			NORTH SIDE CANAL CO
BOISE 3 E	1016	05	ADA	2	43 37	116 08	3377				C	MILTON JOHNSTON
BOISE 7 N	1017	05	ADA	2	43 43	116 12	3885	8P	8P			EARL S OURADA
BOISE LUCKY PEAK DAM	1018	05	ADA	12	43 33	116 04	2840	8A	8A		C	CORPS OF ENGINEERS
BOISE WSO AP R	1022	05	ADA	12	43 34	116 13	2838	MID	MID		C HJ	NATL WEATHER SERVICE
BONANZA	1050	04	CUSTER	11	44 22	114 44	6420				S	NATIONAL WEATHER SERV
BONNERS FERRY 1 SW	1079	01	BOUNDARY	5	48 41	116 19	1860	7A	7A		C H	ARLO T GRUNERUD
BOSTETTER GS	1091	06	CASSIA	12	42 10	114 12	7500				S	SOIL CONSERVATION SERV
BROWNLEE DAM	1180	04	ADAMS	12	44 50	116 52	1844	8A	8A			IDAHO POWER COMPANY
BRUCE MEADOWS	1186	04	VALLEY	11	44 25	115 19	6390				S	U S FOREST SERVICE
BRUNEAU	1195	05	OWYHEE	12	42 53	115 48	2530	6P	6P			JUDY L. KING
BURLEY FACTORY	1298	07	CASSIA	12	42 33	113 48	4140				C	AMALGAMATED SUGAR CO
BURLEY FAA AP	1303	07	CASSIA	12	42 32	113 46	4146	MID	MID		H	FED AVIATION AGENCY
BURNT KNOB	1317	04	IDAHO	11	45 43	115 01	6400				S	U S FOREST SERVICE
CABINET GORGE	1363	01	BONNER	9	48 05	116 04	2257	5P	5P			WASH WATER POWER CO
CALDER	1370	04	SHOSHONE	10	47 16	116 11	2096				C	WILLIAM K. JONES
CALDWELL	1380	05	CANYON	2	43 40	116 41	2370	MID	5P			TWIN CITIES BROCSTNG CO
CAMBRIDGE	1408	05	WASHINGTON	12	44 34	116 41	2650	6P	6P			STUART DOPF
CAMBRIDGE 2 NE	1410	05	WASHINGTON	12	44 35	116 38	2660				C	HOWARD C MARTI
CAREY 2 SSE	1472	07	BLAINE	12	43 17	113 56	4770				C	MRS MILLARD L. MEANEA
CASCADE 1 NW	1514	04	VALLEY	8	44 32	116 03	4896	4P	4P		C H	U S BUR RECLAMATION
CASTLEFORD 2 N	1551	07	TWIN FALLS	12	42 33	114 52	3825	5P	5P			MR EARL HEIDEL
CAYUSE CREEK	1577	04	CLEARWATER	3	46 40	115 04	3500				S	SOIL CONSERVATION SERV.
CENTERVILLE ARBAUGH RH	1636	04	BOISE	2	43 54	115 51	4300		6P		C H	MRS XINIA JONES
CHALLIS	1663	08	CUSTER	11	44 30	114 14	5175	8A	8A		C	U S FOREST SERVICE
CHILLY BARTON FLAT	1671	08	CUSTER	6	43 59	113 49	6260	5P	5P			JAMES E. DAYLEY
CLARKIA RANGER STATION	1831	04	SHOSHONE	10	47 01	116 15	2835				C	U S FOREST SERVICE
COBALT	1932	04	LEMHI	11	45 05	114 14	5010	5P	5P		H	MRS. ELSIE M. SCHMUCK
COEUR D'ALENE 1 E	1956	01	KOOTENAI	4	47 41	116 45	2158	3P	3P		C H	U S FOREST SERVICE
CONDA	2071	10	CARIBOU	12	42 43	111 33	6200	8A	8A			J R SIMPLOT CO
COTTONWOOD	2154	02	IDAHO	3	46 01	116 20	3410	6P	6P		H	INGRID MADER
COTTONWOOD 2 WSW	2159	02	IDAHO	3	46 02	116 23	3945				C	SABI FREI
COUNCIL	2187	05	ADAMS	12	44 44	116 26	2950	4P	4P		C H	U S FOREST SERVICE
CRATERS OF THE MOON NM	2260	09	BUTTE	6	43 28	113 34	5897	5P	5P		H	CRATERS OF THE MOON N M
DEADWOOD SUMMIT	2395	04	VALLEY	11	44 32	115 34	7000				S	NATL WEATHER SERVICE
DECEPTION CREEK	2422	04	KOOTENAI	4	47 44	116 29	3060				S	COEUR D'ALENE N F
DEER FLAT DAM	2444	05	CANYON	12	43 35	116 45	2510	5P	5P			CARL PADOUR
DIXIE	2575	04	IDAHO	11	45 33	115 28	5610	8A	8A			MRS ZILPHA L WENZEL
DORIS CREEK	2634	04	CLEARWATER	3	46 35	115 23	4750				S	U S FOREST SERVICE
DRIGGS	2676	10	TETON	12	43 44	111 07	6116	5P	5P			MRS EDITH STEVENS
DRY CREEK FLAT	2696	10	ONEIDA	1	42 15	112 06	6350				S	SOIL CONSERVATION SERV
DRY FORK SUMMIT	2700	09	BUTTE	6	43 35	113 41	7300				S	NATIONAL WEATHER SERV
DUBOIS EXP STATION	2707	09	CLARK	6	44 15	112 12	5452	5P	5P		C H	USDA AGRI RESEARCH SERV
DWORSHAK FISH HATCHERY	2845	03	CLEARWATER	3	46 30	116 18	995	8A	8A		C	DWORSHAK NATL FISH HAT
ELK CITY	2875	04	IDAHO	3	45 49	115 26	4058	8A	8A		H	CHERI ANN GOULD
ELK RIVER 1 S	2892	04	CLEARWATER	3	46 46	116 11	2918	8A	8A		C	RUSSELL ECK
EMIGRANT SUMMIT	2927	10	BEAR LAKE	1	42 22	111 34	7350				S	NATL WEATHER SERVICE
EMMETT 2 E	2942	05	GEM	2	43 52	116 28	2500	5P	5P			JUDITH HARPER
ENAVILLE 2	2971	04	SHOSHONE	4	47 34	116 15	2400				C	MRS HAROLD KUISTI
FAIRFIELD RANGER STA	3108	04	CAMAS	12	43 21	114 47	5065	5P	5P		H	U S FOREST SERVICE
FEATHERVILLE	3133	04	ELMORE	2	43 37	115 15	4550		5P		H	CECIL B MYERS
FENN RANGER STATION	3143	03	IDAHO	3	46 06	115 33	1585	8A	8A		C	SHEILA S WRIGHT
FLAT TOP MOUNTAIN	3252	06	OWYHEE	12	43 14	116 54	5800				S	WTMSTR-FRANK W ELFERING
FORT HALL INDIAN AGNCY	3297	09	BINGHAM	12	43 02	112 26	4460	5P	5P			FORT HALL IR PROJ

SEE REFERENCE NOTES FOLLOWING STATION INDEX

STATION INDEX

STATION	INDEX NO.	DIVISION	COUNTY	DRAINAGE †	LATITUDE	LONGITUDE	ELEVATION	OBSERVATION TIME AND TABLES				OBSERVER
								TEMP.	PRECIP.	EVAP.	SPECIAL (SEE NOTES)	
FORTY NINE MEADOWS	3314	04	SHOSHONE	3	47 06	115 53	4800				S	NATL WEATHER SERVICE
GALENA SUMMIT	3422	04	BLAINE	12	43 53	114 42	8800				S	US SOIL CON SERVICE
GARDEN VALLEY RS	3448	04	BOISE	8	44 04	115 55	3212	5P	5P			U S FOREST SERVICE
GIBBONSVILLE	3554	08	LEMHI	11	45 33	113 57	4480	5P	5P		H	DANIEL C AMES
GILMORE SUMMIT RANCH	3576	08	CUSTER	11	44 19	113 31	6580				S	NATL WEATHER SERVICE
GLENNS FERRY	3631	05	ELMORE	12	42 56	115 19	2510	8A	8A		H	THREE ISLAND STATE PARK
GOODING 1 S	3677	07	GOODING	12	42 55	114 42	3560				C	IDAHO ST DEPT-PUBLIC LD
GRACE	3732	10	CARIBOU	1	42 35	111 44	5550	5P	5P		C	UTAH PWR & LIGHT CO
GRANDJEAN	3736	04	BOISE	8	44 09	115 10	5130				S	U S FOREST SERVICE
GRAND VIEW 2 W	3760	05	OWYHEE	12	43 00	116 08	2400	6P	6P			MRS. ALMA MEYERS
GRANGEVILLE	3771	02	IDAHO	3	45 55	116 08	3355	10P	10P			WS OBSERVER
GRANGEVILLE 11 SE	3780	04	IDAHO	3	45 50	115 56	2250	5P	5P			MRS. AL SCHWARTZ
GRASMERE 8 S	3811	06	OWYHEE	12	42 16	115 53	5130				C	BILL TINDALL
GROUSE	3882	04	CUSTER	6	43 42	113 37	6100	5P	5P			LYNN KEELE
GUNNEL GUARD STATION	3902	10	CASSIA	12	42 06	113 12	5880				S	NATL WEATHER SERVICE
HAILEY RANGER STATION	3942	04	BLAINE	12	43 31	114 18	5328	8A	8A		H	U S FOREST SERVICE
HAMER 4 NW	3964	09	JEFFERSON	6	43 58	112 16	4791	5P	5P			U S F & W L SERVICE
HAZELTON	4140	07	JEROME	12	42 36	114 08	4060	5P	5P			NORTH SIDE CANAL CO
HEADQUARTERS	4150	04	CLEARWATER	3	46 38	115 48	3138	8A	8A			POTLATCH FORESTS INC
HENRY	4230	10	CARIBOU	12	42 54	111 29	6320	8A	8A		C H	MRS PERRY PETERSEN
HILL CITY	4268	04	CAMAS	12	43 18	115 03	5090	5P	5P			ELMER T BENNETT
HOLLISTER	4295	06	TWIN FALLS	12	42 21	114 34	4525	5P	5P			SALMON RIVER CANAL CO
HOWE	4384	09	BUTTE	6	43 47	113 00	4820	8A	8A			LOWELL H JENSEN
IDAHO CITY	4442	04	BOISE	2	43 50	115 50	3965	5P	5P			FRED A PROFFER
IDAHO FALLS 2 ESE	4455	09	BONNEVILLE	12	43 29	112 01	4765	5P	5P			KID-TV STATION
IDAHO FALLS 16 SE	4456	10	BONNEVILLE	12	43 21	111 47	5850	8P	8P		C	GEORGE W MEYER
IDAHO FALLS FAA AP	4457	09	BONNEVILLE	12	43 31	112 04	4730	MID	MID		H	FED AVIATION AGENCY
IDAHO FALLS 46 W	4460	09	BUTTE	6	43 32	112 57	4938	MID	MID		C HJ	ARFRO
IDAHO FALLS 6 NW	4464	09	BONNEVILLE	12	43 35	112 06	4788				G	MR. GARY CLEVERLY
IDA VADA	4475	06	OWYHEE	12	42 01	115 20	5850				S	EUGENE H BOSCH
ISLAND PARK DAM	4598	10	FREMONT	12	44 25	111 24	6300	5P	5P	5P	H	U S BUR RECLAMATION
JEROME	4670	07	JEROME	12	42 44	114 31	3740	5P	5P			NORTH SIDE CANAL CO
JOHNSON GUARD STATION	4709	10	CARIBOU	12	42 43	111 12	6811				S	U S FOREST SERVICE
JORDAN VALLEY 41 S	4725	06	OWYHEE	13	42 24	117 02	5100				S	BILL ROSS
KAMIAH	4793	03	LEWIS	3	46 14	116 01	1212		8A			C RICHARD BOVEY
KELLOGG	4831	04	SHOSHONE	4	47 33	116 10	2320	8A	8A			WASHINGTON WATER PWR CO
KETCHUM R S	4845	04	BLAINE	12	43 41	114 21	5890	8A	8A		C H	U S FOREST SERVICE
KILGORE	4908	10	CLARK	6	44 24	111 53	6150	5P	5P		H	MRS ROY MC GOVERN
KOOSKIA	5011	03	IDAHO	3	46 09	115 59	1260	5P	5P			EDWARD T GILROY
KUNA 2 NNE	5038	05	ADA	12	43 31	116 24	2680	5P	5P			HARRY U GIBSON
KUNA 3 E	5043	05	ADA	12	43 29	116 21	2775				G	JAMES J. MC COY
LEADORE	5169	08	LEMHI	11	44 41	113 22	6000				C	DONALD B NOBLE
LEADORE 2	5177	08	LEMHI	11	44 41	113 21	5968	5P	5P			JACK WEIGAND
LEATHERMAN PASS	5184	08	CUSTER	6	44 06	113 45	9800				S	NATL WEATHER SERVICE
LEWISTON WSO AP R	5241	03	NEZ PERCE	3	46 23	117 01	1413	MID	MID		C HJ	NATL WEATHER SERVICE
LIFTON PUMPING STATION	5275	10	BEAR LAKE	1	42 07	111 18	5926	MID	MID	MID		UTAH PWR & LIGHT CO
LOLO PASS	5356	04	IDAHO	3	46 38	114 33	5199				S	U S FOREST SERVICE
LOWMAN	5414	04	BOISE	8	44 05	115 36	3950	5P	5P		H	DAVID J WEINER
LUNCH PEAK	5432	01	BONNER	9	48 22	116 12	6360				S	U S FOREST SERVICE
MACKAY RANGER STATION	5462	08	CUSTER	6	43 55	113 37	5897	5P	5P		C	U S FOREST SERVICE
MACKAY 4 NW	5466	08	CUSTER	6	43 57	113 40	6000	6P	6P	6P		BIG LOST IRRIGATION CO.
MACHO	5544	10	ONEIDA	1	42 12	112 16	4700	7P	7P		C	JACK FORBUSH
MALAD CITY	5559	10	ONEIDA	1	42 10	112 19	4467	5P	5P		H	MARGARET W JONES
MALTA 2 E	5563	09	CASSIA	12	42 18	113 17	4540	6P	6P			GEORGE STANTON
MALTA RANGER STATION R	5567	09	CASSIA	12	42 19	113 22	4510				C	U S FOREST SERVICE
MASSACRE ROCKS ST PK	5678	09	POWER	12	42 40	113 00	4230	6P	6P			MASSACRE ROCKS ST PARK
MAY 8 ENE	5680	08	LEMHI	6	44 39	113 45	6800				S	NATL WEATHER SERVICE
MAY	5685	08	LEMHI	11	44 36	113 55	5110	5P	5P			MRS NORMA HERRIN
MC CALL	5708	04	VALLEY	8	44 54	116 07	5025	4P	4P		C H	U S FOREST SERVICE
MIDDLE FORK LODGE	5897	04	CUSTER	11	44 43	115 01	4480	8A	8A			MIDDLE FORK LODGE
MILL CREEK SUMMIT	5950	04	CUSTER	11	44 28	114 30	8794				S	NATL WEATHER SERVICE
MINIDOKA 10 WNW	5972	07	MINIDOKA	12	42 47	113 40	4290	8A	8A			JACK LOTT
MINIDOKA DAM	5980	07	MINIDOKA	12	42 40	113 29	4210	5P	5P			NATL WILDLIFE REFUGE
MONTPELIER RANGER STA	6053	10	BEAR LAKE	1	42 19	111 18	5960	8A	8A		H	U S FOREST SERVICE
MOOSE CREEK	6082	04	LEMHI	11	45 39	113 58	6200				S	U S FOREST SERVICE
MOOSE CREEK RANGER STA	6087	04	IDAHO	3	46 08	114 55	2480				S	U S FOREST SERVICE
MOS 1W 5 NE	6148	02	LATAH	7	46 48	116 55	3000				C	UNIVERSITY OF IDAHO
MOSCOW-UNIV OF IDAHO	6152	02	LATAH	7	46 44	116 58	2660	5P	5P	5P	G	UNIVERSITY OF IDAHO
MOUNTAIN HOME	6174	05	ELMORE	12	43 09	115 43	3185	10A	10A		C	RADIO KFLI

SEE REFERENCE NOTES FOLLOWING STATION INDEX

STATION INDEX

STATION	INDEX NO.	DIVISION	COUNTY	DRAINAGE	LATITUDE	LONGITUDE	ELEVATION	OBSERVATION TIME AND TABLES				OBSERVER
								TEMP.	PRECIP.	EVAP.	SPECIAL (SEE NOTES)	
MULLAN	6230	04	SHOSHONE	4	47 28	115 48	3317	10P	10P		C	BRUNO E AIRAS
MULLAN PASS	6237	04	SHOSHONE	4	47 27	115 40	5963				S	NATL WEATHER SERVICE
NEW MEADOWS RANGER STA	6388	04	ADAMS	11	44 58	116 17	3870	8A	8A			U S FOREST SERVICE
NEZPERCE	6424	02	LEWIS	3	46 15	116 15	3145	7P	7P		H	FRED VOGEL JR
NEZ PERCE PASS	6430	04	IDAHO	3	45 43	114 30	6587				S	U S FOREST SERVICE
NORTH STAR RANCH	6493	04	IDAHO	3	45 55	114 50	2800	9A	9A			CAROLYN WOLFINBARGER
OAKLEY	6542	10	CASSIA	12	42 14	113 53	4600	6P	6P		H	ROBERT WHITTLE
OLA 4 S	6590	05	GEM	8	44 08	116 17	2990	5P	5P		C	MRS. DOROTHY F. BEAL
OROFINO	6681	03	CLEARWATER	3	46 29	116 15	1027	3P	3P			U S POSTAL DEPT.
PALISADES DAM	6764	10	BONNEVILLE	12	43 21	111 13	5385	5P	5P	5P	C	U S BUR RECLAMATION
PARMA EXPERIMENT STA	6844	05	CANYON	2	43 48	116 57	2215	8A	8A			U OF I EXPERIMENT STA
PAUL 1 ENE	6877	07	MINIDOKA	12	42 37	113 45	4210	8A	8A			AMALGAMATED SUGAR CO
PAYETTE	6891	05	PAYETTE	8	44 05	116 56	2150	5P	5P		H	ARTHUR MILLER
PICABO	7040	07	BLAINE	12	43 18	114 04	4875	8A	8A			NICK PURDY
PIERCE R	7046	04	CLEARWATER	3	46 30	115 48	3185	8A	8A		C H	U S FOREST SERVICE
PLUMMER 3 WSW	7188	01	BENEWAH	4	47 19	116 57	2970				C	BENARD J. LA SARTE
POCATELLO WSO AP R	7211	09	POWER	12	42 55	112 36	4444	MID	MID		C HJ	NATL WEATHER SERVICE
PORTHILL	7264	01	BOUNDARY	5	49 00	116 30	1775	7A	7A		H	U S IMMIGRATION SERVICE
PORTHILL 1 SW	7269	01	BOUNDARY	5	49 00	116 30	1700				C	MRS. KATHRYN M. TRACHT
POTLATCH 3 NNE	7301	02	LATAH	7	46 58	116 53	2600	6P	6P		H	CLIFFORD J. FRENCH
POWELL	7320	04	IDAHO	3	46 31	114 41	3632	7A	7A		H	IDAHO DEPT OF HWYS
PRAIRIE	7327	04	ELMORE	2	43 30	115 35	4780				C	CLYDE J. COOK
PRESTON SUGAR FACTORY	7353	10	FRANKLIN	1	42 04	111 51	4720	8A	8A			AMALGAMATED SUGAR CO
PRICHARD 4 N	7358	04	SHOSHONE	4	47 43	115 59	2485				C	U S FOREST SERVICE
PRIEST RIVER EXP STA	7386	01	BONNER	9	48 21	116 50	2380	5P	5P		H	U S FOREST SERVICE
PUTNAM MOUNTAIN	7465	10	BINGHAM	12	43 03	112 07	5667				S	FORT HALL IR PROJ
REED RANCH	7575	04	VALLEY	11	44 53	115 42	4100				S	U S FOREST SERVICE
REYNOLDS	7648	06	OWYHEE	12	43 12	116 45	3930	9A	9A		H	AGRI RESEARCH SERVICE
REYNOLDS MOUNTAIN	7652	06	OWYHEE	12	43 04	116 45	6800				C	AGRI RESEARCH SERVICE
RICHFIELD	7673	07	LINCOLN	12	43 04	114 09	4306	5P	5P		H	LESLIE F BUSHBY
RIGGINS	7706	03	IDAHO	11	45 25	116 18	1800	6P	6P			DAVID TATE
RIRIE 12 ESE	7727	10	BONNEVILLE	12	43 34	111 34	5520		5P			JOHN L JOLLEY
ST ANTHONY 1 WNW	8022	09	FREMONT	12	43 58	111 43	4950	9A	9A			STATE YOUTH TRNG CENTER
SAINT MARIES	8062	01	BENEWAH	10	47 19	116 34	2220	4P	4P			U S FOREST SERVICE
SALMON 1 N	8080	08	LEMHI	11	45 11	113 45	3970	5P	5P			RADIO STATION KSRA
SANDPOINT EXP STATION	8137	01	BONNER	9	48 17	116 34	2100	5P	5P		C H	SANDPOINT BRANCH EXP ST
SAWTELLE PEAK	8158	10	FREMONT	12	44 32	111 25	7720				S	U S BUREAU RECLAMATION
SEVEN DEVILS G.S.	8282	04	IDAHO	11	45 21	116 31	7150				S	U.S. FOREST SERVICE
SHOSHONE 1 WNW	8380	07	LINCOLN	12	42 58	114 26	3950	4P	4P			STATE DIV OF HWYS
SHOUP	8395	04	LEMHI	11	45 22	114 18	3400	5P	5P			FRANK VARIN
SMITH CREEK	8509	01	BOUNDARY	5	48 57	116 36	3520				S	KANIKSU NATIONAL FOREST
SNOWBANK MOUNTAIN	8515	05	VALLEY	8	44 27	116 08	8280				S	NATL WEATHER SERVICE
SOLDIER CREEK ADM SITE	8548	04	CAMAS	12	43 29	114 49	5740				S	U S FOREST SERVICE
STANLEY	8676	04	CUSTER	11	44 13	114 56	6250	8A	8A			GEORGE S COLE
STIBNITE STORAGE	8748	04	VALLEY	11	44 58	115 20	6500				S	NATL WEATHER SERVICE
STREVELL	8786	10	CASSIA	12	42 01	113 13	5280	5P	5P			MRS HAROLD JONES
SUBLETT GUARD STATION	8802	10	POWER	12	42 22	112 58	5800				S	U S FOREST SERVICE
SUGAR	8818	09	MADISON	12	43 53	111 45	4890	5P	5P			GORDON E. JOHNSON
SWAN FALLS POWER HOUSE	8928	05	ADA	12	43 15	116 23	2325	5P	5P			IDAHO POWER COMPANY
SWAN VALLEY	8937	10	BONNEVILLE	12	43 27	111 20	5270	5P	5P		H	C.V. CAMPBELL
TAYLOR RANCH	9000	04	VALLEY	11	45 06	114 51	3835	8A	8A			UNIVERSITY OF IDAHO
TENSED	9029	01	BENEWAH	4	47 10	116 55	2550	6P	6P			REV ERIC A FISCHER
TETONIA EXP STATION	9065	10	TETON	12	43 51	111 16	6170	5P	5P		C H	U OF I EXPERIMENT STA
THREE CREEK	9119	06	OWYHEE	12	42 05	115 15	5460	5P	5P		C H	PAULA BRACKETT
TWIN FALLS 3 SE	9299	07	TWIN FALLS	12	42 32	114 25	3765	8A	8A			AMALGAMATED SUGAR CO
TWIN FALLS WSO	9303	07	TWIN FALLS	12	42 33	114 21	3960	8A	8A	8A	G	NATL WEATHER SERVICE
WALLACE WOODLAND PARK	9498	04	SHOSHONE	4	47 30	115 53	2935	8A	8A			MRS. MARIAN L. DANCER
WARREN	9560	04	IDAHO	11	45 16	115 40	5907	5P	5P		H	JACK W PICKELL
WEBER CREEK	9626	10	CLARK	6	44 23	112 40	6700				S	SOIL CONSERVATION SERV
WEISER 2 SE	9638	05	WASHINGTON	12	44 14	116 57	2103	5P	5P			RADIO KWEI
WET CREEK SUMMIT	9730	08	CUSTER	6	44 02	113 28	7600				S	NATL WEATHER SERVICE
WILLOW FLAT	9830	10	FRANKLIN	1	42 09	111 38	6100				S	US SOIL CON SERVICE
WINCHESTER 1 SW	9846	02	LEWIS	3	46 13	116 38	4180	6P	6P			HARVEY S. HUMPHREY
YELLOW PINE 7 S	9951	04	VALLEY	11	44 51	115 31	5100	8A	8A		C	MRS EMMA R COX

SEE REFERENCE NOTES FOLLOWING STATION INDEX

REFERENCE NOTES

[illegible] information regarding the climate of this State may be obtained by writing to the National Climatic Center, Federal Building, Asheville, N.C. 28801 [illegible] to any Weather Service Office near you. Additional precipitation data are contained in the "HOURLY PRECIPITATION DATA" for this State.

DIMENSIONAL UNITS: Unless otherwise indicated, dimensional units used in this bulletin are: Temperature in °F, precipitation and evaporation in inches and wind movement in miles. Monthly degree day totals are the sums of the negative departures of average daily temperatures from 65°F. In "Supplemental Data" table directions entered in figures are tens of degrees. Resultant wind is the vector sum of wind directions and speeds divided by the number of observations.

OBSERVATION TIME: The Station Index shows observation times in local standard time. During the summer months some observers take the observations on daylight saving time. Snow on ground in the "Snowfall and Snow on Ground" table is at observation time for all except National Weather Service Offices and FAA stations. For these stations snow on ground values are at 4:00 a.m., P.s.t. and 5:00 a.m., m.s.t., except Idaho Falls 46 W, which is 8:00 a.m., m.s.t. Data in the "Extremes" table, "Daily Precipitation" table, "Daily Temperature" table, "Evaporation and Wind" table, and snowfall in the "Snowfall and Snow on Ground" table, when published, are for the 24 hours ending at time of observation.

EVAPORATION is measured in the standard Weather Service-type pan of 4-foot diameter unless otherwise noted below in the Evaporation and Wind table. Max and Min values in the Evaporation and Wind table are extremes of temperature of water in pan as recorded during 24 hours ending at time of observation. Wind is the total wind movement in miles over the evaporation pan as determined by a continuous anemometer recorder located 6-8 [illegible]

WATER EQUIVALENT values published in the "Snowfall and Snow on Ground" table are the water equivalent of snow, sleet, or ice on the ground. Samples for obtaining measurements are taken from different points for successive observations; consequently, occasional drifting and other causes of local variability in the snowpack may result in apparent inconsistencies in the record. Time of observation 10:00 a.m., P.s.t.

SNOWFALL: Entries of snowfall in the "Monthly Summarized Data" table, the "Snowfall and Snow on Ground" table, and in the "Seasonal Snowfall" table, include snow and sleet. Entries of snow on ground include snow, sleet, and ice.

NORMALS for all stations are climatological standard normals based on the period 1941-1970.

DIVISIONS, as used in this publication, became effective with data for January 1957.

STATION NAMES: Figures and letters following the station name, such as 12 SSW, indicate distance in miles and direction from the post office.

SEASONAL TABLES: Monthly and seasonal snowfall and heating degree days for the 12 months ending with the preceding June data will be carried in the July issue of this bulletin.

EVAPORATION AND WIND TABLE:

Lifton Pumping Station	: Pan is of stainless steel.

DAILY SOIL TEMPERATURES TABLE:

Aberdeen Exp Station	: Delco loam, bare soil, non-irrigated. Slope 1 percent to SSE. Max and min for 24 hours ending at 8 a.m. Palmer dial soil thermometer.
Idaho Falls 6 NW	: Pancheri silt loam, bare ground, gravel covered, non-irrigated. Slope 1 percent to NE. Max and min for 24 hours ending at 8 a.m. Palmer dial soil thermometer.
Kuna 3 E	: Elijah silt loam, eroded, clipped bluegrass sod cover, irrigated. Max and min for 24 hours ending at 6 p.m. Palmer dial soil thermometer.
Moscow - Univ of Idaho	: Soil - (unnamed) silt loam, wheatgrass, sprinkled. Slope 2 percent to E. Max and min for 24 hours ending at 5 p.m. Bristow recording soil thermometers.
Twin Falls WSO	: Portneuf silt loam, bluegrass covered, nonirrigated. Slope 1 percent to N. Max and min for 24 hours ending at 8 a.m. 4-inch thermometer - Taylor recording. Other depths - Palmer dial soil thermometer.

LATE REPORTS AND CORRECTIONS will be carried only in the June and December issues of this bulletin.

INTERPOLATED VALUES for monthly precipitation totals may be found in the annual issue of this publication.

IN THE DATA TABLES THE SYMBOLS AND LETTERS WHEN USED INDICATE THE FOLLOWING:

\- No record in the "Supplemental Data" table, "Daily Precipitation" table, "Evaporation and Wind" table, "Snowfall and Snow on Ground" table, "Daily Soil Temperatures" table, and the Station Index.

No record in the "Monthly Summarized Data" table and the "Daily Temperature" table is indicated by no entry.

\+ And also on an earlier date or dates.

++ Highest observed one minute windspeed. This station is not equipped with an instrument to measure fastest mile data.

* Amount included in following measurement, time distribution unknown.

[Extreme occurred at station with incomplete data which may have been exceeded.

// Gage is equipped with a windshield.

B Adjusted to a full month.

D Water equivalent of snowfall wholly or partly estimated, using a ratio of 1 inch water equivalent to every 10 inches of new snowfall.

E Amount is partially estimated.

M One or more days of record missing; if average value is entered, less than 10 days record is missing. See "Daily Temperature" table for detailed daily record. Degree day data, if carried for this station, have been adjusted to represent the value for a full month.

R Amounts from recording gage. (These amounts are essentially accurate but may vary slightly from the amounts to be published later in Hourly Precipitation Data.)

T Trace, an amount too small to measure.

V Includes total for previous month.

IN THE STATION INDEX THE SYMBOLS AND LETTERS WHEN USED INDICATE THE FOLLOWING:

AR This entry in time of observation column in Station Index means after rain.

C Recording Rain Gage Station. Hourly precipitation values are processed for special purposes, and are published later in the "Hourly Precipitation Data" bulletin. If daily amounts are published in "Climatological Data" bulletin they are from a separate non-recording gage, except where indicated by reference 'R'. Such amounts may differ from amounts published from the recording gage in the "Hourly Precipitation Data" bulletin.

G "Soil Temperature" table.

H "Snowfall and Snow on Ground" table. Omission of data in any month indicates no snowfall and/or snow on ground in that month.

J "Supplemental Data" table.

SS This entry in time of observation column in Station Index means observation made near sunset.

VAR This entry in time of observation column in Station Index means variable.

\# Thermometers are generally exposed in a shelter located a few feet above sod-covered ground; however, this reference indicates that the thermometers are exposed in a shelter located on the roof of a building.

‡ DRAINAGE CODE: 1-BEAR 2-BOISE 3-CLEARWATER 4-COEUR D'ALENE 5-KOOTENAI 6-LOST 7-PALOUSE 8-PAYETTE 9-PEND OREILLE 10-ST. JOE 11-SALMON 12-SNAKE 13-OWYHEE

Stations appearing in the tables with no data were either missing or received too late to be included in this issue.

General weather conditions in the U.S. for each month are described in the CLIMATOLOGICAL DATA NATIONAL SUMMARY and STORM DATA.

Information concerning the history of changes in locations, elevations, exposure, etc., of substations through 1955 may be found in the publication "Substation History" for this State, price 40 cents. Similar information for regular National Weather Service Offices may be found in the latest annual issue of Local Climatological Data, price 20 cents. These publications may be obtained from the National Climatic Center at the address shown above.

Subscription Price: $5.10 a year for each section including annual summary; $5.55 additional for foreign mailing; 40¢ single copy; 30¢ annual summary. Make checks payable to Department of Commerce, NOAA; send payments and orders to: National Climatic Center, Federal Building, Asheville, N. C. 28801. Attn: Publications.

USCOMM-NOAA-ASHEVILLE, N.C. 6/4/76-1010

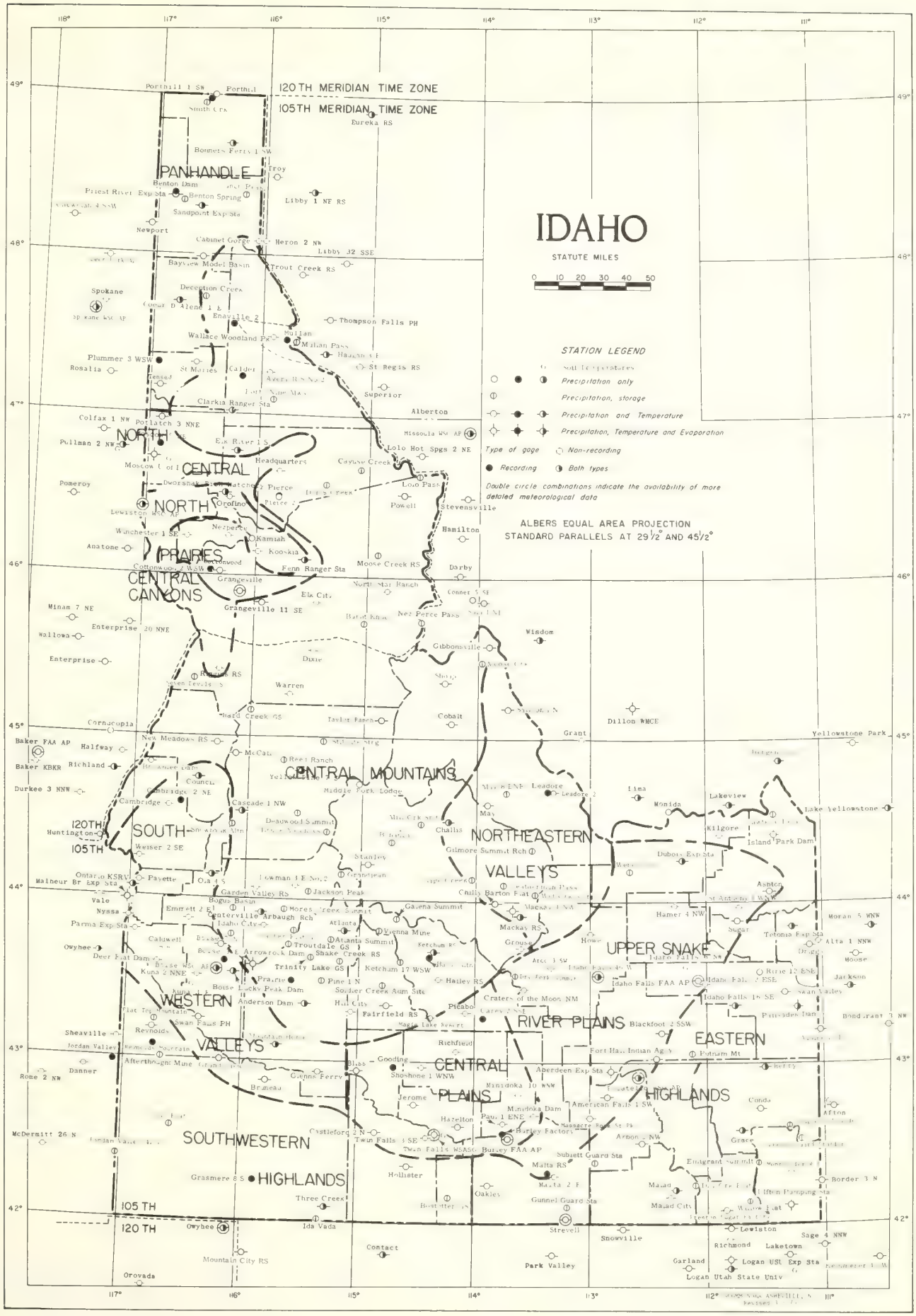
IDAHO
STATUTE MILES
0 10 20 30 40 50
STATION LEGEND
Precipitation only
Precipitation, storage
Precipitation and Temperature
Precipitation, Temperature and Evaporation
Type of gage
Non-recording
Recording
Both types
Double circle combinations indicate the availability of more detailed meteorological data
ALBERS EQUAL AREA PROJECTION
STANDARD PARALLELS AT 29½° AND 45½°
120TH MERIDIAN TIME ZONE
105TH MERIDIAN TIME ZONE
PANHANDLE
NORTH CENTRAL
NORTH PRAIRIES
CENTRAL CANYONS
CENTRAL MOUNTAINS
SOUTH
NORTHEASTERN VALLEYS
UPPER SNAKE
WESTERN VALLEYS
RIVER PLAINS
EASTERN HIGHLANDS
CENTRAL PLAINS
SOUTHWESTERN HIGHLANDS
120TH
105TH
105 TH
120 TH
Porthill 1 SW
Porthill
Smith Crk
Eureka RS
Bonners Ferry 1 SW
Troy
Benton Dam
Priest River Exp Sta
Benton Spring
Libby 1 NF RS
Sandpoint Exp Sta
Newport
Cabinet Gorge
Heron 2 NW
Libby 32 SSE
Bayview Model Basin
Trout Creek RS
Spokane
Deception Creek
Coeur D Alene 1 E
Enaville 2
Thompson Falls PH
Wallace Woodland Pk
Mullan
Mullan Pass
Plummer 3 WSW
Rosalia
St Maries
Calder
St Regis RS
Superior
Clarkia Ranger Sta
Alberton
Colfax 1 NW
Potlatch 3 NNE
Pullman 2 NW
Elk River 1 S
Missoula WSC AP
Lolo Hot Spgs 2 NE
Headquarters
Cayuse Creek
Moscow
Pomeroy
Dworshak Dam
Pierce
Lolo Pass
Powell
Stevensville
Lewiston WSC AP
Orofino
Winchester 1 SE
Nezperce
Kamiah
Hamilton
Anatone
Kooskia
Cottonwood 2 WSW
Fenn Ranger Sta
Moose Creek RS
Darby
Grangeville
Elk City
North Star Ranch
Conner 5 SE
Minam 7 NE
Grangeville 11 SE
Nez Perce Pass
Wallowa
Enterprise 20 NNE
Wisdom
Enterprise
Gibbonsville
Dixie
Warren
Cobalt
Dillon WMCE
Cornucopia
Grant
Yellowstone Park
Baker FAA AP
Halfway
New Meadows RS
McCall
Baker KBKR
Richland
Reed Ranch
Durkee 3 NNW
Council
Middle Fork Lodge
Leadore
Lima
Monida
Lakeview
Cambridge 2 NE
Cascade 1 NW
Lake Yellowstone
Huntington
Deadwood Summit
May
Challis
Kilgore
Island Park Dam
Weiser 2 SE
Gilmore Summit Rch
Dubois Exp Sta
Stanley
Ontario KSRV
Payette
Lowman 3 E No 2
Grandjean
Malheur Br Exp Sta
Garden Valley RS
Jackson Peak
Ashton
Vale
Bogus Basin
Chilly Barton Flat
Nyssa
Emmett 2 E
Mores Creek Summit
Galena Summit
Hamer 4 NW
Moran 5 WNW
Parma Exp Sta
Centerville Arbaugh Rch
Idaho City
Atlanta
Vienna Mine
Mackay RS
Sugar
Tetonia Exp Sta
Alta 1 NNW
Caldwell
Atlanta Summit
Howe
Owyhee
Troutdale GS
Grouse
Deer Flat Dam
Arrowrock Dam
Shake Creek RS
Idaho Falls 6 NW
Moose
Kuna 2 NNE
Trinity Lake GS
Ketchum 17 WSW
Idaho Falls FAA AP
Idaho Falls 2 ESE
Ririe 12 ESE
Jackson
Prairie
Pine 1 N
Hailey RS
Boise Lucky Peak Dam
Sorder Creek Adm Site
Idaho Falls 16 SE
Swan Valley
Anderson Dam
Hill City
Craters of the Moon NM
Picabo
Fairfield RS
Carey 2 SSE
Palisades Dam
Bondurant 3 NW
Swan Falls PH
Blackfoot 2 SSW
Sheaville
Reynolds
Richfield
Jordan Valley
Fort Hall Indian Agcy
Putnam Mt
Afterthought Mine
Goodling
Bliss
Aberdeen Exp Sta
Danner
Glenns Ferry
Shoshone 1 WNW
Minidoka 10 WNW
Rome 2 NW
Bruneau
Jerome
American Falls 1 SW
Conda
Afton
Hazelton
Paul 1 ENE
Burley Factory
McDermitt 26 N
Castleford 2 N
Twin Falls 3 SE
Twin Falls WSASG
Burley FAA AP
Arbon 2 NW
Grace
Subiett Guard Sta
Malta RS
Emigrant Summit
Hollister
Malta 2 E
Border 3 N
Grasmere 8 S
Oakley
Malad
Three Creek
Gunnel Guard Sta
Malad City
Ulfton Pumping Sta
Owyhee
Ida Vada
Strevell
Lewiston
Sage 4 NNW
Snowville
Richmond
Laketown
Contact
Mountain City RS
Park Valley
Garland
Logan USU Exp Sta
Orovada
Logan Utah State Univ
118° 117° 116° 115° 114° 113° 112° 111°
49° 48° 47° 46° 45° 44° 43° 42°

U S DEPARTMENT OF COMMERCE
NATIONAL CLIMATIC CENTER
FEDERAL BUILDING
ASHEVILLE, N C. 28801

POSTAGE AND FEES PAID
U S DEPARTMENT OF COMMERCE
COM 210

THIRD CLASS

MAY 1976 VOLUME 79 NUMBER 5

Climatological Data

IDAHO

TEMPERATURE AND PRECIPITATION EXTREMES

HIGHEST TEMPERATURE:	2 STATIONS	95	DATE 13
LOWEST TEMPERATURE:	HENRY	16	DATE 01
GREATEST TOTAL PRECIPITATION:	ELK CITY	3.81	
LEAST TOTAL PRECIPITATION:	GRAND VIEW 2 W	.11	
GREATEST 1 DAY PRECIPITATION:	KETCHUM R S	1.40	DATE 24
GREATEST TOTAL SNOWFALL:	DIXIE	3.0	
GREATEST DEPTH OF SNOW OR ICE:	ISLAND PARK DAM	34	DATE 01

CLEMSON UNIVERSITY LIBRARY
JUL 26 1976
SCI. TECH. DEP.

SUPPLEMENTAL DATA

	WIND (SPEED - M.P.H.)						RELATIVE HUMIDITY AVERAGES- PERCENT				NUMBER OF DAYS WITH PRECIPITATION							PERCENT OF POSSIBLE SUNSHINE	AVERAGE SKY COVER SUNRISE TO SUNSET
	RESULTANT DIRECTION	RESULTANT SPEED	AVERAGE	FASTEST MILE	DIRECTION OF FASTEST MILE	DATE OF FASTEST MILE	STANDARD OF TIME MOUNTAIN 05	11	17	23	TRACE	.01-.09	.10-.49	.50-.99	1.00-1.99	2.00 AND OVER	TOTAL		
BOISE WSO AP	30	1.9	10.2	34	NW	19	64	39	25	50	4	3	2	0	0	0	9	86	4.8
LEWISTON WSO AP	-	-	-	54 %	-	10	73	47	36	-	1	5	3	1	0	0	10	-	6.6
POCATELLO WSO AP	24	5.2	10.1	34	S	14+	68	41	30	52	5	6	2	0	0	0	13	79	5.5
% PEAK GUST																			

I CERTIFY THAT THIS IS AN OFFICIAL PUBLICATION OF THE NATIONAL OCEANIC AND ATMOSPHERIC ADMINISTRATION AND IS COMPILED FROM RECORDS ON FILE AT THE NATIONAL CLIMATIC CENTER, ASHEVILLE, NORTH CAROLINA 28801.

Thomas D. Potter
DIRECTOR
NATIONAL CLIMATIC CENTER

noaa NATIONAL OCEANIC AND ATMOSPHERIC ADMINISTRATION / ENVIRONMENTAL DATA SERVICE / NATIONAL CLIMATIC CENTER ASHEVILLE, N.C.

MONTHLY SUMMARIZED STATION AND DIVISIONAL DATA

IDAHO
MAY 1976

STATION	TEMPERATURE											PRECIPITATION								
	AVERAGE MAXIMUM	AVERAGE MINIMUM	AVERAGE	DEPARTURE FROM NORMAL	HIGHEST	DATE	LOWEST	DATE	DEGREE DAYS	NO. OF DAYS MAX. 90 & ABOVE	NO. OF DAYS MAX. 32 & BELOW	NO. OF DAYS MIN. 32 & BELOW	NO. OF DAYS MIN. 0 & BELOW	TOTAL	DEPARTURE FROM NORMAL	GREATEST DAY	DATE	SNOW, SLEET TOTAL	SNOW, SLEET MAX. DEPTH ON GROUND	SNOW, SLEET DATE	NO. OF DAYS .10 OR MORE	NO. OF DAYS .50 OR MORE	NO. OF DAYS 1.00 OR MORE
• • • PANHANDLE 01																							
BAYVIEW MODEL BASIN	64.7	37.2	51.0		79	28	29	18	424	0	0	6	0	1.37		.46	11	.0	0		5	0	0
BONNERS FERRY 1 SW	71.3	39.8	55.6	.9	81	27+	32	19	285	0	0	1	0	1.45	- .22	.52	11	.0	0		M	1	0
CABINET GORGE	69.2	38.7	54.0		79	27+	30	26+	336	0	0	4	0	1.64		.43	20	.0	0		M	0	0
COEUR D'ALENE 1 E	72.2	40.1	56.2	1.2	82	17+	32	19	268	0	0	1	0	1.75	- .40	.53	20	.0	0		5	1	0
PORTHILL	68.5	39.8	54.2	- .3	80	27+	32	17	326	0	0	1	0	1.39	- .42	.40	19	.0	0		5	0	0
PRIEST RIVER EXP STA	69.1	36.8	53.0	.9	78	17+	27	18	366	0	0	5	0	1.98	- .56	.74	20	.0	0		6	1	0
SAINT MARIES	72.3	38.4	55.4	1.0	85	13	32	19+	292	0	0	3	0	2.74	.51	.65	10	.0	0		6	2	0
SANDPOINT EXP STATION	68.9	39.6	54.3	1.0	78	27	32	29+	326	0	0	3	0	2.50	.20	.79	20	.0	0		5	2	0
TENSED	67.4	35.5	51.5		80	13	27	19+	417	0	0	9	0	2.51		.77	20	T	0		7	1	0
DIVISION			53.9	.3										1.93	- .19			T					
• • • NORTH CENTRAL PRAIRIES 02																							
COTTONWOOD																							
GRANGEVILLE	67.1	38.9	53.0	1.7	84	27+	30	29	363	0	0	3	0	2.84	- .57	.50	10	.0	0		11	1	0
MOSCOW-UNIV OF IDAHO	67.9	39.4	53.7	.0	80	13	31	12	345	0	0	3	0	2.90	1.08	.72	20	.0	0		7	2	0
NEZPERCE	66.7	37.8	52.3	.7	85	13	28	19	386	0	0	M	0	2.46	- .42	.68	31	T	0		8	1	0
POTLATCH 3 NNE	67.4	34.7	51.1	- 1.9	79	16+	25	19+	424	0	0	11	0	2.46	.49	.82	20	.0	0		6	1	0
WINCHESTER 1 SW	63.3	34.9	49.1		79	13	27	29	482	0	0	9	0	3.14		.75	31	1.0	0		8	2	0
DIVISION			51.8	.3										2.76	.13			.2					
• • • NORTH CENTRAL CANYONS 03																							
DWORSHAK FISH HATCHERY	74.2	44.2	59.2		89	14	38	12	181	0	0	0	0	1.77		.49	31	.0	0		5	0	0
FENN RANGER STATION	74.4	40.9	57.7	1.4	93	14	34	2+	229	1	0	0	0	2.79	- .60	.72	11	.0	0		7	2	0
KOOSKIA	76.8	36.8	56.8	- 1.1	95	13	29	19	246	1	0	8	0	3.27	.09	.65	11	.0	0		9	2	0
LEWISTON WSO AP //R	73.3	46.1	59.7	1.6	89	16+	41	26+	173	0	0	0	0	1.41	- .17	.60	10	.0	0		M	1	0
OROFINO	75.5	43.5	59.5	.3	90	14	37	26+	178	1	0	0	0	1.68	- .59	.45	31	.0	0		5	0	0
RIGGINS	78.2	46.9	62.6	2.6	92	13	38	29	100	3	0	0	0	1.15	- 1.08	.32	28	.0	0		5	0	0
DIVISION			59.3	.7										2.01	- .46			.0					
• • • CENTRAL MOUNTAINS 04																							
ANDERSON DAM	75.0	43.3	59.2	2.9	88	14+	37	29	180	0	0	0	0	.50	- .82	.23	24	.0	0		1	0	0
ARROWROCK DAM	71.8	42.6	57.2	1.1	86	28+	36	12	234	0	0	0	0	.48	- .98	.22	11	.0	0		2	0	0
AVERY RANGER STA 2	71.3	37.2M	54.3M	- .3	84	17	29	20+	322	0	0	6	0	1.92	- .68	.63	11	.0	0		8	1	0
BROWNLEE DAM	78.2	46.2	62.2		90	14	40	12	106	1	0	0	0	.72		.35	28	.0	0		3	0	0
CASCADE 1 NW	68.8	34.7	51.8	3.5	79	13	27	20	402	0	0	11	0	1.09	- .89	.31	31	.0	T	3+	5	0	0
COBALT	71.1	31.9	51.5		82	13	25	15+	412	0	0	18	0	1.56		.40	11	.0	0		5	0	0
DIXIE	59.5	27.6	43.6		75	28	19	1	658	0	0	28	0	2.24		.78	4	3.0	26	1	7	2	0
ELK CITY	65.8	32.4	49.1		81	14	25	1	486	0	0	16	0	3.81		1.12	M	.0	0		6	1	1
ELK RIVER 1 S	67.4	37.4	52.4		80	14	28	1	385	0	0	6	0	1.74		.65	11	.0	0		5	1	0
FAIRFIELD RANGER STA	69.9	36.3	53.1		80	27	28	29	363	0	0	6	0	.49		.13	6	.0	0		3	0	0
GARDEN VALLEY RS	M	M	M								0		0	.86	- .91	.33	28	.0	0		4	0	0
GRANGEVILLE 11 SE	72.3	39.4	55.9		89	13	33	29+	276	0	0	0	0	3.53		.56	31	.0	0		11	3	0
GROUSE	65.3	32.7	49.0		73	27+	21	1	490	0	0	15	0	1.26	- .23	.38	5	.0	0		4	0	0
HAILEY RANGER STATION	68.7M	38.6M	53.7M	2.2	77	28			341	0	0		0	.44	- 1.00	.17	6	.0	0		3	0	0
HEADQUARTERS	66.9	31.0	49.0		85	15+	19	2+	487	0	0	21	0	2.10		.45	31	.0	0		7	0	0
HILL CITY	68.0	35.3	51.7	1.5	78	27	21	29	406	0	0	11	0	.17	- 1.13	.16	24	.0	0		1	0	0
IDAHO CITY	73.0	34.6	53.8	2.1	83	2 +	26	29+	338	0	0	10	0	.65	- 1.29	.39	31	.0	0		3	0	0
KELLOGG	71.2	41.4	56.3		83	28+	31	26	265	0	0	1	0	1.85		.51	31	.0	0		4	1	0
KETCHUM R S	65.1M	33.0M	49.1M						484	0	0		0	2.41		1.40	24	.0	0		4	2	1
LOWMAN	73.7	33.8	53.8		85	13	27	20+	341	0	0	15	0	1.11		.39	31	.0	0		4	0	0
MC CALL	66.4	33.2	49.8	2.9	78	14	24	12	465	0	0	13	0	1.63	- .84	.58	11	.0	0		4	1	0
MIDDLE FORK LODGE																							
MULLAN	65.9	35.1	50.5		81	27	26	18	440	0	0	10	0	2.37		.87	10	.0	0		8	1	0
NEW MEADOWS RANGER STA	69.1	33.8	51.5	2.3	86	28+	26	20+	412	0	0	14	0	1.11	- 1.06	.46	31	.0	0		4	0	0
NORTH STAR RANCH	72.6	36.1	54.4		88	28	30	26+	327	0	0	9	0	2.06		.58	4	.0	0		6	1	0
PIERCE //R	65.8	32.1	49.0	- 1.1	83	14	27	2	491	0	0	22	0	2.50	- 1.01	.70	11	T	0		10	1	0
POWELL	68.2	32.2	50.2		84	28	27	1	453	0	0	19	0	2.92		.86	11	.0	0		7	2	0
SHOUP	75.4	39.7	57.6		86	27	32	15+	225	0	0	2	0	1.28		.37	11	.0	0		4	0	0
STANLEY	M	M	M							0	0		0					.0	0				0
TAYLOR RANCH	71.5	36.0	53.8		84	28+	29	15+	341	0	0	5	0	1.78		.83	M	.0	0		5	1	0
WALLACE WOODLAND PARK	67.9	35.8	51.9	1.0	83	28	29	18	402	0	0	9	0	1.80	- .78	.64	11	.0	0		6	1	0
WARREN	63.5	27.7	45.6		74	27	20	1	593	0	0	26	0	2.50		.78	14	.0	17	1	7	1	0
YELLOW PINE 7 S	65.6	27.9	46.8		76	14	21	1	561	0	0	29	0	2.05		.64	31	.0	0		5	1	0
DIVISION			52.3	3.0										1.64	- .58			.1					
• • • SOUTHWESTERN VALLEYS 05																							
BOISE 7 N	71.1	42.2	56.7		84	27+	30	20	252	0	0	1	0	.50		.24	28	.0	0		2	0	0
BOISE LUCKY PEAK DAM	76.1	42.7	59.4		90	27+	36	20+	171	2	0	0	0	.48		.25	11	.0	0		2	0	0
BOISE WSO AP //R	74.6	43.9	59.3	1.9	91	13	32	29	189	2	0	1	0	.46	- .86	.17	31	.0	0		2	0	0

SEE REFERENCE NOTES FOLLOWING STATION INDEX

MONTHLY SUMMARIZED STATION AND DIVISIONAL DATA

IDAHO
MAY 1976

STATION	TEMPERATURE													PRECIPITATION								
									NO. OF DAYS									SNOW, SLEET			NO. OF DAYS		
									MAX.		MIN.												
	AVERAGE MAXIMUM	AVERAGE MINIMUM	AVERAGE	DEPARTURE FROM NORMAL	HIGHEST	DATE	LOWEST	DATE	DEGREE DAYS	90 OR ABOVE	32 OR BELOW	32 OR BELOW	0 OR BELOW	TOTAL	DEPARTURE FROM NORMAL	GREATEST DAY	DATE	TOTAL	MAX. DEPTH ON GROUND	DATE	.10 OR MORE	.50 OR MORE	1.00 OR MORE
BRUNEAU	79.7M	44.3M	62.0M		93	13	34	29	114	2	0	0	0	.22		.11	10	.0	0		1	0	0
CALDWELL	80.8	47.2	64.0	4.9	95	13	40	20	68	2	0	0	0	.23	- .89	.14	31	.0	0		1	0	0
CAMBRIDGE	76.2	41.5	58.9	2.6	87	13	32	12	187	0	0	1	0	.46	- 1.19	.26	31	.0	0		2	0	0
COUNCIL	76.7	43.0	59.9	3.6	87	14	33	20	161	0	0	0	0	1.04	- 1.11	.32	11	.0	0		M	0	0
DEER FLAT DAM	77.0	46.3	61.7	3.5	89	13	37	20	111	0	0	0	0	.30	- .82	.30	31	.0	0		1	0	0
EMMETT 2 E	78.6	43.9	61.3	2.5	92	27+	35	20	130	2	0	0	0	.48	- .93	.20	30	.0	0		3	0	0
GLENNS FERRY	78.1	41.3M	59.7M	- .2	90	27	27	29	166	1	0	4	0	.31	- .61	.09	M	.0	0		0	0	0
GRAND VIEW 2 W	80.0	43.9	62.0	1.3	92	13	33	1	107	2	0	0	0	.11	- .90	.06	24	.0	0		0	0	0
KUNA 2 NNE	75.9	40.5	58.2	1.4	88	13	32	21+	205	0	0	2	0	.40	- .97	.24	27	.0	0		2	0	0
MOUNTAIN HOME	74.9	43.1	59.0	1.8	88	27+	33	20	183	0	0	0	0	.29	- .69	.15	24	.0	0		1	0	0
OLA 4 S	77.3	39.3	58.3		88	13	30	20	208	0	0	5	0	.52		.28	31	.0	0		2	0	0
PARMA EXPERIMENT STA	77.1	43.0	60.1	2.0	89	28+	32	20	164	0	0	1	0	.21	- .99	.18	31	.0	0		1	0	0
PAYETTE	78.4	42.6	60.5	1.1	90	13	34	1	136	1	0	0	0	.17	- .94	.17	31	.0	0		1	0	0
SWAN FALLS POWER HOUSE	82.4	50.1	66.3	3.6	94	14+	41	20+	40	4	0	0	0	.26	- .83	.16	31	.0	0		2	0	0
WEISER 2 SE	76.5	41.8	59.2	.1	89	13	33	20+	177	0	0	0	0	.15	- .94	.15	31	.0	0		1	0	0
DIVISION			60.4	2.0										.37	- .91			.0					
▪ ▪ ▪ SOUTHWESTERN HIGHLANDS 06																							
HOLLISTER	71.4M	41.3M	56.4M	2.8			33	21	255		0	0	0	.14	- 1.33	.10	3	.0	0		1	0	0
REYNOLDS	70.5	38.2	54.4		90	14	27	20	327	1	0	6	0	.47		.20	27	.0	0		2	0	0
THREE CREEK	67.3	33.9	50.6	1.9	79	14+	24	15	439	0	0	13	0	.86	- 1.25	.53	6	T	0		2	1	0
DIVISION			53.8	2.2										.49	- 1.16			T					
▪ ▪ ▪ CENTRAL PLAINS 07																							
BLISS	76.0	43.2	59.6	1.8	90	27	33	20	166	1	0	0	0	.24	- .70	.10	25+	.0	0		2	0	0
BURLEY FAA AP	71.9	41.5	56.7	2.1	85	27	30	1	249	0	0	1	0	.43	- .76	.32	6	.0	0		2	0	0
CASTLEFORD 2 N	76.1	41.6	58.9		88	27	34	14	184	0	0	0	0	.44		.20	23	.0	0		2	0	0
HAZELTON	75.7	42.4	59.1	3.0	86	27	32	1	178	0	0	1	0	.28	- .89	.15	11	.0	0		2	0	0
JEROME	73.6	42.7	58.2	1.4	89	28	38	21+	205	0	0	0	0	.32	- .61	.14	M	.0	0		1	0	0
MINIDOKA 10 WNW	70.7	38.3	54.5		83	28	30	21+	318	0	0	5	0	.91		.32	6	.0	0		3	0	0
MINIDOKA DAM	72.6	43.0	57.8		80	28+	35	6	218	0	0	0	0	.63		.41	6	.0	0		2	0	0
PAUL 1 ENE	71.4M	38.0	54.7M	.4			29	1	317	0	0	4	0	.64	- .53	.38	6	.0	0		2	0	0
PICABO	69.7	35.9	52.8		80	28	31	12	368	0	0	8	0	.62		.25	6	.0	0		3	0	0
RICHFIELD	71.8	38.8	55.3	2.0	82	14	28	12	294	0	0	5	0	.54	- .42	.30	6	.0	0		3	0	0
SHOSHONE 1 WNW	75.9	43.6M	59.8M	3.4	86	27			156	0	0		0	.24	- .69	.24	6	.0	0		1	0	0
TWIN FALLS 3 SE	73.9	42.8	58.4	2.2	87	28	31	1	210	0	0	1	0	.32	- .82	.12	4	.0	0		2	0	0
TWIN FALLS WSO	70.6	41.2	55.9		85	28	34	1	280	0	0	0	0	.41		.15	4	.0	0		2	0	0
DIVISION			57.1	1.4										.46	- .59			.0					
▪ ▪ ▪ NORTHEASTERN VALLEYS 08																							
CHALLIS	69.8	38.8	54.3	1.4	82	27+	31	12+	325	0	0	3	0	.75	- .45	.36	11	.0	0		3	0	0
CHILLY BARTON FLAT	66.1M	32.9M	49.5M	2.6	75	14	25	1	472	0	0	17	0	.77	- .48	.33	11	.0	0		3	0	0
GIBBONSVILLE	72.8	33.3	53.1		83	27	26	26+	363	0	0	15	0	.47		.18	28	T	T	31	3	0	0
LEADORE 2	68.2M	32.6M	50.4M		78	13	24	21	444	0	0		0	.40		.40	M	.0	0		1	0	0
MACKAY RANGER STATION	68.7	36.9	52.8	2.8	78	17	30	16	370	0	0	M	0	.86	- .31	.23	11	.0	0		M	0	0
MACKAY 4 NW	66.2	36.8	51.5		75	13	30	1	412	0	0	3	0	.46		.27	11	T	0		1	0	0
MAY	70.7	35.6	53.2	2.1	82	13	27	1	359	0	0	11	0	1.11	- .19	.24	11	.0	0		6	0	0
SALMON 1 N	74.5	38.9	56.7	3.0	85	27	29	1	253	0	0	6	0	1.02	- .46	.37	4	.0	0		3	0	0
DIVISION			52.7	1.9										.73	- .61			T					
▪ ▪ ▪ UPPER SNAKE RIVER PLAINS 09																							
ABERDEEN EXP STATION	70.2	38.4	54.3	.8	80	18	30	21+	324	0	0	3	0	.38	- .84	.20	M	.2	0		1	0	0
AMERICAN FALLS 1 SW	73.3	43.0	58.2	3.8	83	28	28	1	207	0	0	2	0	.57	- .90	.25	6	.0	0		2	0	0
ARCO 3 SW	70.1M	37.0M	53.6M				26	21	340	0	0	7	0	.48		.20	6	.0	0		3	0	0
ASHTON	68.2M	36.5	52.4M	1.4			28	12+	382	0	0	7	0	1.33	- .54	.76	4	.0	0		2	1	0
BLACKFOOT 2 SSW																							
CRATERS OF THE MOON NM	67.3	38.3	52.8		76	28+	29	12	371	0	0	3	0			.33	6	.0	0			0	0
DUBOIS EXP STATION	67.8	40.0	53.9	2.4	77	17	31	1	338	0	0	1	0	.80	- .94	.37	M	.0	0		3	0	0
FORT HALL INDIAN AGNCY	74.7	44.5	59.6	5.1	83	28+	34	1	167	0	0	0	0	1.17	- .23	.30	25	.0	0		5	0	0
HAMER 4 NW	74.1M	38.3M	56.2M		81	19+	26	1	267	0	0	4	0	.39		.23	M	.0	0		2	0	0
HOWE	71.4	39.6	55.5		82	18	27	1	289	0	0	M	0	1.15	.00	.34	24	.0	0		6	0	0
IDAHO FALLS 2 ESE	71.7	41.6	56.7		80	19	30	1	251	0	0	M	0	.77		.25	9	.0	0		3	0	0
IDAHO FALLS FAA AP	69.2	40.1	54.7	1.5	79	19+	30	1	311	0	0	2	0	1.38	.23	.41	4	.0	0		5	0	0
IDAHO FALLS 46 W	69.0	37.7	53.4	1.7	78	19+	26	1	350	0	0	5	0	1.00	- .28	.30	24	.0	0		5	0	0
MALTA 2 E	73.7	41.3	57.5		84	30	28	1	228	0	0	2	0	1.28		.65	6	.0	0		3	1	0
MASSACRE ROCKS ST PK	73.8	42.1	58.0		83	27+	29	1	218	0	0	2	0	.67		.25	6	.0	0		3	0	0
POCATELLO WSO AP //R	71.6	43.7	57.7	3.3	82	27+	32	1	219	0	0	1	0	.51	- .78	.16	22	.0	0		2	0	0
ST ANTHONY 1 WNW	69.4M	36.5M	53.0M	.7	80	20	28	26+	365	0	0	8	0	.40	- 1.25	.19	11	.0	0		2	0	0
SUGAR	70.5	38.2	54.4	2.2	77	17	27	1	322	0	0	7	0	1.05	- .43	.49	4	.0	0		3	0	0
DIVISION			55.4	2.4										.83	- .58			T					

SEE REFERENCE NOTES FOLLOWING STATION INDEX

MONTHLY SUMMARIZED STATION AND DIVISIONAL DATA

IDAHO
MAY 1976

STATION	TEMPERATURE												PRECIPITATION								
										NO. OF DAYS						SNOW, SLEET			NO. OF DAYS		
										MAX.		MIN.									
	AVERAGE MAXIMUM	AVERAGE MINIMUM	AVERAGE	DEPARTURE FROM NORMAL	HIGHEST	DATE	LOWEST	DATE	DEGREE DAYS	90° OR ABOVE	32° OR BELOW	32° OR BELOW	0° OR BELOW	TOTAL	DEPARTURE FROM NORMAL	GREATEST DAY	DATE	TOTAL	MAX. DEPTH ON GROUND	DATE	.10 OR MORE	.50 OR MORE	1.00 OR MORE
* * *																							
EASTERN HIGHLANDS 10																							
ARBON 2 NW	70.0	38.9	54.5		80	17	25	1	317	0	0	3	0	.98		.22	22+	.0	0		6	0	0
CONDA	65.3M	36.3M	50.8M	2.6	76	19+	26	1	431	0	0	7	0	1.40	- .70	.41	11		0		M	0	0
DRIGGS	67.2	34.0	50.6	2.5	75	28+	21	13	439	0	0	11	0	2.08	.21	.60	31	2.0	0		5	2	0
GRACE	70.0M	37.6M	53.8M	3.3	78	19+	28	1	342	0	0	8	0	.81	- 1.02	.56	22	.0	0		2	1	0
HENRY	61.8M	33.6M	47.7M		75	18	16	1	525	0	0	10	0	.85				.0	2	1			0
IDAHO FALLS 16 SE	64.8	36.9	50.9		76	19	25	12	435	0	0	7	0	1.40		.46	22	.0	0		M	0	0
ISLAND PARK DAM	61.8	29.8	45.8	.6	72	19+	19	1	586	0	0	24	0	1.50	- 1.21	.95	5	T	34	1	3	1	0
KILGORE	62.3	32.0	47.2		72	7	20	1	547	0	0	10	0	1.48		.70	4	.0	3	1	M	1	0
LIFTON PUMPING STATION	64.9	40.7	52.8	2.0	73	19+	32	1	369	0	0	1	0	1.68	.51	.58	22	.0	0		5	1	0
MALAD	71.4	41.3	56.4	1.8	82	17	30	1	263	0	0	1	0	1.18	- .34	.42	9	.0	0		5	0	0
MALAD CITY	72.8	38.6	55.7		82	19+	27	1	281	0	0	4	0	1.37		.46	9	.0	0		5	0	0
MONTPELIER RANGER STA	M	M	M		78	18	25	1		0	0	5	0	.97	- .52	.70	23	.0	0		2	1	0
OAKLEY	70.9	41.4	56.2	1.8	82	14	30	15	269	0	0	2	0	.85	- .79	.27	6	.0	0		4	0	0
PALISADES DAM	69.4	38.5	54.0		80	18	29	12+	334	0	0	8	0	1.42		.74	25	.0	0		3	1	0
PRESTON SUGAR FACTORY	71.2	40.7	56.0		82	18+	29	1	275	0	0	3	0	1.05		.38	15	.0	0		2	0	0
STREVELL	68.8M	M	M		78	17	32	6		0	0	1	0	1.72	.19	1.28	6	T	0		3	1	1
SWAN VALLEY	68.9	35.0	52.0		79	17	24	1	396	0	0	11	0	.67		.18	24	.0	0		3	0	0
TETONIA EXP STATION	64.2	33.8	49.0		76	19	25	1	489	0	0	14	0	1.08		.44	M	.0	0		4	0	0
DIVISION			52.1	1.6										1.25	- .56			.1					

SEE REFERENCE NOTES FOLLOWING STATION INDEX

DAILY PRECIPITATION

IDAHO
MAY 1976

STATION	TOTAL	DAY OF MONTH																												
		1	2	3	4	5	6	7	8	9	10	11	12	13	14	15	16	17	18	19	20	21	22	23	24	25	26	27	28	29	30	31
* * * PANHANDLE 01																																
BAYVIEW MODEL BASIN	1.37			.03			.03					46													.10	.08			.12		.18	.37
BONNERS FERRY 1 SW	1.45		.01							T	.26	.52									.33				.04	.18			.02		.05	.04
CABINET GORGE	1.64		.02		T	.09					.10	.34									.43	T		.09	.03	.08			.05	T	.09	.32
COEUR D ALENE 1 E	1.75		.01	.06		.04						.19									.53	T		.02	.05	.03			.11		.11	.40
PORTHILL	1.39		.13								.32			.01	.02					.40	.01			T	.27			T		.03	.09	.11
PRIEST RIVER EXP STA	1.98		.05			.11					.03	.28									.74				.03	.15			.08		.30	.20
SAINT MARIES	2.74		.09			.04					.65	.60								.48			T			.01			.22	.01	.42	.22
SANDPOINT EXP STATION	2.50		.06			.08					.07	.73									.79				T	.10			.07	T	.20	.40
TENSED	2.51		.08			T					.45									.15	.77			.10	T			.21			.45	.30
* * * NORTH CENTRAL PRAIRIES 02																																
COTTONWOOD	–	–	–	–	–	–	–	–	–	–	–	–	–	–	–	–	–	–	–	–	–	–	–	–	–	–	–	–	–	–	–	–
GRANGEVILLE	2.84		T	T	.14	.10			.03		.50			.10	.19					.20	.03			.08	.08	.32		.23	.18		.43	.23
MOSCOW-UNIV OF IDAHO	2.90		.04			.03					.35	.38									.72			.19	.01	.03			.50		.47	.18
NEZPERCE	2.46		.03	T	.24	.20					T	.28		.02	.02						.20			.03	.06	.12		T	.28		.30	.68
POTLATCH 3 NNE	2.46		.06								.36										.82			.16				.09	.27		.39	.31
WINCHESTER 1 SW	3.14		.10			.08				T	.05	.33		T	.05						.23			.20	.02	.18		T	.73	.02	.40	.75
* * * NORTH CENTRAL CANYONS 03																																
DWORSHAK FISH HATCHERY	1.77				.04	.07	.01					.40			.05						.25				.05	.04			.23		.14	.49
FENN RANGER STATION	2.79				.48	.11	.04					.72	.03		.36						.05				.07	.57			.25			.11
KAMIAH	2.35				.18	.20						.40									.31				.34	.15			.35		.04	.38
KOOSKIA	3.27				.32	.13						.65			.32						.24			T	.45	.20			.38		.05	.52
LEWISTON WSO AP //R	1.41		.02		.01						.60			.08						.17				.03	T			.27			.18	.05
OROFINO	1.68				.02	.11	.03					.37			.04						.21				.05	.06			.26		.08	.46
RIGGINS	1.15				.06	T	.03			.04		.13			T						.10			.03	.04	11			.32		T	.29
* * * CENTRAL MOUNTAINS 04																																
ANDERSON DAM	.50				.06		.08					.03												.06	.23	03					T	.01
ARROWROCK DAM	.48			T	T							.22													.08				T	.03		.15
AVERY RANGER STA 2	1.92					12					.16	.63									.40			20		.10			.18		.43	.10
BROWNLEE DAM	.72		.02	.03								.10			.01														.35		T	.21
CASCADE 1 NW	1.09			T	.10	T	.02				T	.23														.24				.19			.31
CENTERVILLE ARBAUGH RH	.85		.02		.15							14																	13		T	.41
COBALT	1.56			.03	.30		.39					.40			.05											.10			.25			.04
DIXIE	2.24			T	.78		.26					.54			.12								T	.08	.05	.13			.16			.12
ELK CITY	3.81				1.12	.05	.07					.73			.40						.01			.01	.02	.58			.42	.08		.32
ELK RIVER 1 S	1.74			T	T	.07						65			.03						.16			T	.04	03			.12		.15	.48
FAIRFIELD RANGER STA	.49			T	.10	.01	.13			.03	03												.12		.01				.06			
FEATHERVILLE	–	–	–	–	–	–	–	–	–	–	–	–	–	–	–	–	–	–	–	–	–	–	–			–	–						
GARDEN VALLEY RS	.86			.10								.30													.13				.33			
GRANGEVILLE 11 SE	3.53			.15	.37	.14					.02	.54			.22						.07			.19	.28	.54			.27		.18	.56
GROUSE	1.26			05	.08		.38				.07	.12											.08	.32	.14				.02			
HAILEY RANGER STATION	.44				.03		.17					.14																	.10			
HEADQUARTERS	2.10				.05	.29	.02					.42			.16						.15				.12	.09			.35			.45
HILL CITY	.17				T	.01					T													T	.16							
IDAHO CITY	.65		.03		.11				T																				.12			.39
KELLOGG	1.85			.02		.09	T					.41	.01								.44	.01			.03	.05	.01			.21	T	.06	.51
KETCHUM R S	2.41				.58		.02			T	T	.28											T		1.40	.12						
LOWMAN	1.11		.02	.05	.18						T	.27												.03	.05	T	T		.12			.39
MC CALL	1.63		T	T	T	T	T					.58	.02											.35		.04			.24		T	.40
MIDDLE FORK LODGE	–	–	–	–	–	–	–	–	–	–	–	–	–	–	–	–	–	–	–	–	–	–	–	–	–	–	–	–	–	–	–	–
MULLAN	2.37		.02		T	03					.87	.20								T	.20			.20	T	14			.10	T	.18	.43
NEW MEADOWS RANGER STA	1.11			T	T							.34			.02								01		03	.12			.13			.46
NORTH STAR RANCH	2.06			.02	.58	.07	.02					.38	.05		.28	T										.25	T		.14	.01		.26
PIERCE //R	2.50			T	.10	.25	.20					.70	T		.23	.17					.10				.05	.15			.35	.07	.10	.03
POWELL	2.92			.06	.44	.08	.04					.86	.12		.58											.29	.01		.11			.33
SHOUP	1.28				.30		.33					.37														06			15			.07
STANLEY	–	–	–	–	–	–	–	–	–	–	–	–	–	–	–	–	–	–	–	–	–	–	–						.04	.03		.03
TAYLOR RANCH	1.78				.83	T	.21				T	.28			.02									T	.02	.08	.01		.17	.06		.10
WALLACE WOODLAND PARK	1.80			T		.04						64	01								.29	.02			.12	.15	T		.11	T	.03	39
WARREN	2.50		T	.14	.18	.34									.78									T		36			.34			35
YELLOW PINE 7 S	2.05				.48		.03					.47													.02	.10	.02		.24	.05		64
* * * SOUTHWESTERN VALLEYS 05																																
BOISE 7 N	.50		.01	T	T						.04	T		T	T										T			T	.24		.01	.20
BOISE LUCKY PEAK DAM	.48				03							.25	T												11	T						09
BOISE WSO AP //R	.46		T	.08			T			T	07													T				.12		.02	17
BRUNEAU	.22				.02		.08				11																					
CALDWELL	.23				T							04												T			T			.05	.14
CAMBRIDGE	.46										.10	.05																		.05	26
COUNCIL	1.04		.07									.32			T									T		03			.13	.24	.18	.07
DEER FLAT DAM	.30			T								T												T		T	T			T	T	.30
EMMETT 2 E	.48										15																				.20	.13
GLENNS FERRY	.31				.09		.05	.06				08														T				.03		
GRAND VIEW 2 W	.11				T		.05				T													T	.06				T		T	
KUNA 2 NNE	.40		T								T													T			.24			T	.16
MOUNTAIN HOME	.29				.05		.02	05				.02													.15	T					T
OLA 4 S	.52				02							22																				.28
PARMA EXPERIMENT STA	.21		T		T							.03																				.18
PAYETTE	.17		T	T																											T	.17
SWAN FALLS POWER HOUSE	.26			T	.10		T																						T	T		.16
WEISER 2 SE	.15																															.15
* * * SOUTHWESTERN HIGHLANDS 06																																
HOLLISTER	.14		T	.10	.01	T	.03																	T								
REYNOLDS	.47				01		.01					.06																.20			19	
THREE CREEK	.86			.01	.04	.23	.53		T		.05													T	T	T	T					
* * * CENTRAL PLAINS 07																																
BLISS	.24				.04	—	.10				T															.10					T	
BURLEY FAA AP	.43		T	T	.10		.32				.01	T						T						T					T			
CASTLEFORD 2 N	.44		.05				.15				.02													.20	.02							
HAZELTON	.28			.03	.10							.15																				
JEROME	.32			T	.14		.06	.05			T	.06											.01									
MINIDOKA 10 WNW	.91			T	.21		.32	.09				.29																				
MINIDOKA DAM	.63				.14		.41	.04			.01	.03																				

SEE REFERENCE NOTES FOLLOWING STATION INDEX

DAILY PRECIPITATION

IDAHO
MAY 1976

STATION	TOTAL	DAY OF MONTH																													
		1	2	3	4	5	6	7	8	9	10	11	12	13	14	15	16	17	18	19	20	21	22	23	24	25	26	27	28	29	30	31
[illegible] ENE	54			01	14		38	05				.03												T		.02						.01
[illegible] WNW	62				12		45	05				11												03		06			T			
[illegible]	54				12		30					02											T			10			T			
[illegible] WNW	24			T	T		24				T	T																				
TWIN FALLS 3 SE	52			03	12		11	T			T	06																				T
TWIN FALLS WSO	41			04	15		12	01				08																	T	T		.01
* * * NORTHEASTERN VALLEYS 08																																
MAL 15	75				20		15	T				.36														T			.04			
MILLY BARTON FLAT	77				11		05			03	.06	.33											T	T	.06				.13			
[illegible]BURGSVILLE	47				15							14																	.18			T
[illegible]EADORE 2	40			T	40		T					T																				
MACKAY RANGER STATION	86		01	11	16	T	.04			.05	.19	23												.02	.01							.02
MACKAY 4 NW	46			01	.07	01	03			T	.07	.27											T						T			
MAY	1 11			21	.22		.10				17	.24														.03			.14			
SALMON 1 N	1 02				37	T	.03				06	18			01										.01				.35			.01
* * * UPPER SNAKE RIVER PLAINS 09																																
ARBOTEEN EXP STATION	38				20		04				T	.08											.01	.05		T						
[illegible]MERICAN FALLS 1 SW	57			T	11		25				.06	.08											.05		T	.01				.01	T	
[illegible] 1 SW	48				14		20			T		11												.03								
[illegible]MPTON	1 33				76	02	T			.02	T	.41										.03	T	.06	.03	T						
BLACKFOOT 2 SSW	-	-	-	-	-	-	-	-	-	-	-	-	-	-	-	-	-	-	-	-	-	-	-	-	-	-	-	-	-	-	-	-
CRATERS OF THE MOON NM	-			T	25	T	33			02	17	-											.16		.22				.04			
DUBOIS EXP STATION	80				37						T	23			T								.11	.08					T			
FORT HALL INDIAN AGNCY	1 17				25		17					20											.25			.30						
HAMER 4 NW	38			T	23		T																.13	.02								.01
HOWE	1 15				11	T		11			.24	.18											T	.16	.34	.01						
IDAHO FALLS 2 ESE	-						07	02		25	02	17											.20		.03	.01						
IDAHO FALLS FAA AP	1 18			01	41		09		T	02	38	T											.18	.13	.12	.01						.02
IDAHO FALLS AP W	1 03				14			15				.15												.19	.30	.07						
MALTA 2 E	1 28			T	06	T	65	05	07	T	.30	T												.15	T		T		T		T	T
MASSACRE ROCKS ST PK	67			T	13	T	25				12	08											.06			.02					.01	
RICHFIELD WSO AP 22/6	51			04	13	T	06			T	08	02			T								.16	T	.01	T			.01			
ST ANTHONY 1 WNW	40						01					19	.08											.12	T							
S OAR	1 05				49	04	03			02	.02	27											.12	.02	.04							
* * * EASTERN HIGHLANDS 10																																
ARBON 2 NW	38				10		22					12											.22	.10		.02					T	.20
CONDA	1 40				13	.03						41											.40	.34	.05	.04						
DRIGGS	2 08				55						.04	20												.39	.30							.60
GRACE	81				09		06			T					10								.56									
HENRY	85				18			T			T					.04							*	.52		.11				T		T
IDAHO FALLS 1E SE	1 40			01	27	T	02			04	05	17			T								.46		.20	.09			T		T	.09
ISLAND PARK DAM	1 51				T	95						37											T	T	.12	T		.06				
KILGORE	1 48			T	70					01	T	27			16								.01	.23	.08				.02			
LIFTON PUMPING STATION	1 68						16	02				09			.08	.35						T	.58	.25		.10			T	.05		
MALAD	1 18				10		13			42	T	03			T	.11							.37	.02		T						
MALAD CITY	1 37				06		10		T	46		02				.12							.33	.20	.03	.05						T
MONTPELIER RANGER STA	97						15	05			T	07				T								.70								
MOXEE	85				18		27			10	08	12	.03					T					T	.07								
PALISADES DAM	1 42				09	T				01	01	35	01										.04	.03	.03	.74	T				T	.11
PRESTON SUGAR FACTORY	1 05						04				T					.38							.32	.07	.07	.06	.04			.07		
RIRIE 12 ESE	1 00				*	*	*	20	05	*	*	*	*	*	40								.25	.10								
STREVELL	1 74				T		1 28	20		T						01							T	.23	T	T						T
SWAN VALLEY	67				15							09												.06	.18	.15						.04
TETONIA EXP STATION	1 08			T	44	T	T				02	27											.05	.12	.15	.03				T		T

SEE REFERENCE NOTES FOLLOWING STATION INDEX

DAILY TEMPERATURES

IDAHO
MAY 1976

STATION		DAY OF MONTH 1	2	3	4	5	6	7	8	9	10	11	12	13	14	15	16	17	18	19	20	21	22	23	24	25	26	27	28	29	30	31	AVERAGE
▪ ▪ ▪																																	
PANHANDLE 01																																	
BAYVIEW MODEL BASIN	MAX	64	68	60	62	67	53	63	65	78	78	68	58	70	75	62	62	72	58	65	69	58	62	69	68	62	58	68	79	59	56	51	64.7
	MIN	31	39	35	37	40	31	36	38	41	41	41	31	37	41	33	37	38	29	31	34	32	35	49	39	42	34	46	38	34	44	40	37.2
BONNERS FERRY 1 SW	MAX	76	64	68	67	65	72	79	81	79	79	61	71	74	72	70	79	76	67	76	70	72	80	77	65	60	72	81	70	65	63	60	71.3
	MIN	34	33	38	37	44	35	41	41	43	42	41	34	39	46	35	36	48	36	32	40	34	38	50	48	41	37	41	43	38	47	41	39.8
CABINET GORGE	MAX	77	70	66	64	59	71	74	78	78	79	58	70	68	63	73	78	75	65	78	69	71	75	71	61	60	74	79	60	65	61	56	69.2
	MIN	32	40	38	36	39	33	36	38	38	40	42	42	46	48	34	37	45	30	31	40	34	33	35	37	42	30	35	53	51	45	41	38.7
COEUR D'ALENE 1 E	MAX	74	79	62	68	67	68	76	79	78	78	77	68	78	76	72	82	82	64	75	79	69	74	79	67	59	69	79	77	62	67	53	72.2
	MIN	33	38	36	43	46	34	41	43	44	44	41	37	41	43	36	37	42	34	32	40	35	39	48	43	41	39	43	44	38	46	41	40.1
PORTHILL	MAX	72	65	68	64	58	71	78	75	80	79	64	71	75	64	71	80	62	65	72	55	70	76	72	65	61	70	80	61	64	57	59	68.5
	MIN	38	38	40	43	40	42	40	43	43	46	34	38	42	33	38	43	32	35	40	34	37	43	47	41	36	42	45	40	44	40	38	39.8
PRIEST RIVER EXP STA	MAX	75	75	65	64	63	71	77	76	76	76	59	67	71	69	68	78	78	63	73	73	70	75	75	61	59	68	75	68	61	62	50	69.1
	MIN	31	34	38	34	39	33	38	39	42	39	40	30	38	38	31	33	44	27	28	39	35	35	46	41	39	35	39	36	37	46	38	36.8
SAINT MARIES	MAX	80	75	64	67	64	72	77	76	78	80	64	73	85	81	74	81	80	65	78	75	71	77	75	63	60	76	78	70	68	63	52	72.3
	MIN	34	40	38	40	44	35	39	43	44	43	42	32	40	43	33	36	42	32	32	38	35	39	45	37	34	35	36	42	33	44	40	38.4
SANDPOINT EXP STATION	MAX	74	71	75	65	59	66	73	76	77	77	77	70	68	70	69	77	61	65	74	73	70	75	68	62	60	67	78	69	60	59	51	68.9
	MIN	42	44	35	35	44	32	47	40	40	44	35	35	39	45	32	37	43	38	40	42	34	36	46	46	42	35	48	39	32	44	38	39.6
TENSED	MAX	78	57	63	65	62	69	75	74	76	76	58	70	80	62	72	78	63	63	73	59	70	77	64	60	58	73	73	73	62	50	56	67.4
	MIN	28	39	33	41	42	29	35	38	40	41	38	34	50	30	28	33	37	27	27	37	30	35	40	39	35	33	41	38	32	40	32	35.5
▪ ▪ ▪																																	
NORTH CENTRAL PRAIRIES 02																																	
COTTONWOOD	MAX																																
	MIN																																
GRANGEVILLE	MAX	76	58	58	63	55	67	72	77	77	75	55	71	84	59	67	78	62	63	77	64	73	75	69	63	59	74	84	50	65	55	55	67.1
	MIN	36	44	39	44	45	38	40	43	43	45	39	33	43	43	32	37	39	32	34	37	35	40	44	38	40	33	46	37	30	40	36	38.9
MOSCOW-UNIV OF IDAHO	MAX	75	73	62	64	58	68	73	74	77	75	57	69	80	73	68	79	78	63	69	60	70	73	72	59	58	71	72	53	64	62	55	67.9
	MIN	39	45	33	42	43	32	41	46	46	46	39	31	47	40	39	39	32	33	34	39	39	39	41	38	39	35	49	38	34	43	39	39.4
NEZPERCE	MAX	74	69	59	60	58	64	70	72	76	74	51	68	85	67	67	78	74	61	76	60	70	72	68	58	56	70	80	52	64	62	52	66.7
	MIN	39	42	34	44	43	33	37	42	44	45	38	33	44	39	31	37	34	33	28	37	32	39	41	42	37	33	48	37	30	41	36	37.8
POTLATCH 3 NNE	MAX	72	72	62	64	60	69	74	74	76	75	57	71	79	69	71	79	76	62	71	59	71	72	64	59	57	73	72	54	65	57	54	67.4
	MIN	32	39	31	42	43	30	34	37	38	40	38	28	37	35	27	32	36	25	25	36	29	34	41	36	37	28	45	37	26	41	36	34.7
WINCHESTER 1 SW	MAX	70	68	53	60	54	62	68	70	73	70	55	68	79	65	63	72	66	58	69	58	68	68	63	55	53	69	70	46	60	57	52	63.3
	MIN	35	41	32	43	40	35	36	39	40	42	35	29	43	36	28	35	33	30	30	33	30	34	36	33	34	30	43	33	27	36	32	34.9
▪ ▪ ▪																																	
NORTH CENTRAL CANYONS 03																																	
DWORSHAK FISH HATCHERY	MAX	79	83	61	67	72	61	74	82	83	85	84	63	76	89	67	76	88	67	70	77	70	79	82	74	69	66	79	83	62	74	59	74.2
	MIN	39	45	40	48	49	39	44	46	48	48	47	38	49	47	39	41	44	40	39	45	40	44	50	48	46	39	47	47	39	49	45	44.2
FENN RANGER STATION	MAX	79	83	67	69	68	58	74	80	83	85	79	59	76	93	65	76	88	67	72	82	70	80	81	72	72	64	79	88	58	76	64	74.4
	MIN	34	34	45	47	45	43	42	40	42	41	44	37	39	47	36	37	45	36	36	42	35	40	41	48	46	38	42	45	38	39	44	40.9
KOOSKIA	MAX	83	76	70	71	67	75	81	83	86	79	73	77	95	79	77	88	77	71	84	73	80	83	80	70	66	80	85	69	73	67	62	76.8
	MIN	30	38	37	44	44	39	36	37	39	39	41	30	36	44	31	33	38	30	29	36	32	34	41	44	40	31	38	40	31	39	39	36.8
LEWISTON WSO AP	MAX	82	61	68	73	65	73	80	83	85	78	67	78	89	69	75	89	64	71	75	69	78	82	72	69	67	80	80	60	72	56	61	73.3
	MIN	47	50	43	52	49	41	47	51	51	48	47	42	53	49	42	47	47	43	41	47	44	49	47	43	46	41	49	44	42	45	43	46.1
OROFINO	MAX	81	85	62	58	73	62	74	83	84	87	85	62	79	90	68	79	89	66	73	79	70	80	83	75	68	67	83	84	80	72	60	75.5
	MIN	38	44	39	50	50	38	42	44	47	47	48	37	43	52	37	40	45	40	37	45	39	42	50	48	45	37	45	48	38	49	45	43.5
RIGGINS	MAX	84	69	65	72	71	72	81	82	85	83	76	80	92	91	75	86	81	70	84	72	79	82	77	74	69	82	91	84	75	74	65	78.2
	MIN	41	51	49	49	51	48	45	52	49	51	49	41	48	55	39	41	52	41	42	42	44	46	57	50	52	42	51	47	38	45	46	46.9
▪ ▪ ▪																																	
CENTRAL MOUNTAINS 04																																	
ANDERSON DAM	MAX	76	74	68	63	64	62	73	75	78	80	71	72	88	88	72	76	80	75	79	74	76	77	79	76	73	75	85	78	72	73	73	75.0
	MIN	39	45	42	39	40	44	40	43	45	51	44	39	43	51	40	41	47	45	43	39	39	40	40	41	49	42	47	52	37	45	50	43.3
ARROWROCK DAM	MAX	68	74	69	62	62	64	65	72	77	78	75	61	73	86	66	71	77	76	73	77	65	73	77	82	73	65	77	86	63	72	68	71.8
	MIN	40	42	42	40	40	43	42	43	48	49	44	36	40	48	39	42	43	41	42	38	39	42	48	46	51	41	43	45	37	41	47	42.6
AVERY RANGER STA 2	MAX	72	70	60	66	63	68	75	73	76	76	63	68	80	77	76	76	84	65	77	81	72	78	78	70	61	73	83	70	52	66	60	71.3
	MIN	31	31	31	42	38	36	36	39	39	40		34	36	44	37	42	42	29	33	29	33	39	42	46	40	30	38	42	34	44	39	37.2
BROWNLEE DAM	MAX	74	79	69	66	74	71	75	82	87	86	79	70	80	90	72	76	88	75	77	82	74	83	88	83	80	73	83	86	67	78	78	78.2
	MIN	41	49	41	41	46	49	45	47	48	49	45	40	44	50	41	44	46	42	44	44	44	50	51	46	50	47	58	45	46	51	48	46.2
CASCADE 1 NW	MAX	70	70	58	58	57	66	69	71	72	72	70	67	79	78	65	73	75	67	70	69	70	72	72	70	67	70	77	69	63	64	62	68.8
	MIN	30	34	32	37	32	37	33	35	35	37	37	28	34	48	30	30	47	33	31	27	29	35	39	38	43	29	34	38	28	36	39	34.7
COBALT	MAX	75	73	66	56	58	62	71	71	76	72	67	69	82	81	65	75	77	74	75	73	73	71	71	72	64	72	81	78	66	69	69	71.1
	MIN	25	29	32	38	30	37	29	30	32	36	33	27	31	42	25	28	34	32	29	30	28	35	33	33	39	26	33	39	31	30	33	31.9
DIXIE	MAX	60	63	59	57	50	48	52	62	64	66	62	45	59	72	50	58	67	58	61	68	56	67	66	66	64	52	65	75	41	58	55	59.5
	MIN	19	24	31	32	31	32	24	25	27	26	30	21	26	34	22	23	31	23	25	26	24	27	30	32	35	24	28	32	27	27	37	27.6
ELK CITY	MAX	69	74	62	61	58	49	64	71	73	72	73	52	69	81	53	67	77	60	62	76	67	70	72	68	65	55	71	80	44	67	58	65.8
	MIN	25	28	34	37	38	35	32	29	33	32	36	27	30	39	27	28	34	26	27	32	26	31	42	39	39	28	33	35	33	31	39	32.4
ELK RIVER 1 S	MAX	71	75	60	64	60	59	60	70	70	75	77	53	70	80	74	69	68	60	72	74	60	73	73	79	62	56	73	79	55	66	52	67.4
	MIN	28	33	34	35	42	37	39	42	45	47	40	37	38	43	29	33	40	35	36	40	40	30	43	44	40	29	29	38	30	44	38	37.4
FAIRFIELD RANGER STA	MAX	69	69	65	60	63	57	71	71	71	71	74	68	78	78	66	70	73	73	73	68	73	71	73	70	65	71	80	78	65	66	66	69.9
	MIN	30	33	34	37	33	42	35	35	37	46	39	30	36	42	33	34	38	39	34	29	29	45	36	38	41	35	37	46	28	32	42	36.3

SEE REFERENCE NOTES FOLLOWING STATION INDEX

DAILY TEMPERATURES

IDAHO
MAY
1976

STATION		DAY OF MONTH																													AVERAGE
		1	2	3	4	5	6	7	8	9	10	11	12	13	14	15	16	17	18	19	20	21	22	23	24	25	26	27	28	29	30	31	
GARDEN VALLEY RS	MAX														87				77	76	68	80	80	82	80	77	75	89	85	75	72	73	
	MIN																	31	35	34	32	32	41		40	47	33	38	46	31	39	41	
GRANGEVILLE 11 SE	MAX	79	77	77	65	57	68	74	80	80	80	62	75	89	75	69	85	75	65	80	70	73	71	71	66	66	75	87	58	69	63	59	72.3
	MIN	36	40	41	45	45	40	39	39	43	43	41	34	41	41	33	36	40	34	34	39	36	39	43	43	45	36	40	40	33	40	41	39.4
GROUSE	MAX	65	65	65	60	55	52	65	67	66	63	63	63	73	67	67	65	72	69	70	69	69	70	60	60	64	65	73	72	63	64	63	65.3
	MIN	21	26	31	34	25	36	29	30	34	36	36	29	30	37	34	25	30	36	34	36	27	44	31	36	40	36	32	45	29	28	37	32.7
HAILEY RANGER STATION	MAX			61	59	62	60	67	69	68	70	67	62	72	76				76	72	73	67	72	68	70	72	69	72	77				68.7
	MIN			31	35	33	39	42	42	46	46	39	27	39	45				42	36	30	34	41	41	44	39	36	39	42				38.6
HEADQUARTERS	MAX	59	72	65	65	60	53	68	67	68	77	78	52	72	85	85	69	80	59	65	80	61	75	63	72	71	55	73	82	42	57	45	66.9
	MIN	19	19	28	38	36	29	31	28	27	31	25	21	34	42	32	27	34	30	28	29	30	28	34	46	39	28	40	39	29	29	30	31.0
HILL CITY	MAX	68	67	68	59	62	58	69	73	70	66	57	67	77	77	64	68	73	71	74	64	73	71	70	73	59	71	78	65	66	65	66	68.0
	MIN	28	47	39	41	43	41	31	39	38	46	42	42	35	34	29	34	35	33	28	29	27	42	39	37	42	33	29	31	21	30	29	35.3
IDAHO CITY	MAX	74	72	68	62	64	66	73	72	77	75	72	73	83	80	68	77	75	73	72	70	75	77	76	75	70	75	83	78	76	67	65	73.0
	MIN	30	36	33	36	33	39	34	36	38	36	36	28	32	45	28	30	38	34	31	26	29	37	37	37	40	30	34	45	26	34	44	34.6
KELLOGG	MAX	78	81	59	71	67	57	75	80	80	81	82	57	75	74	66	73	83	62	70	80	61	76	82	73	62	60	76	83	60	69	53	71.2
	MIN	36	42	38	42	45	36	40	43	45	45	45	35	42	47	35	40	46	33	34	41	36	41	49	47	46	31	44	57	35	46	42	41.4
KETCHUM R S	MAX	63	65	65	62	57	57	53	68	66	67	63	55	64			72	65	73	70	70	69	70		64	62	65	73	71			64	65.1
	MIN	28	30	34	32	31	35	37	36	38	43	35	31	35			25	36	36	30	29	25	30		38	38	35	36	28	26			33.0
LOWMAN	MAX	76	74	68	65	66	69	76	75	79	76	60	73	85	82	72	80	76	75	77	71	78	77	72	73	69	77	83	75	71	69	65	73.7
	MIN	27	32	32	39	31	37	31	33	34	40	38	28	32	41	27	29	34	31	30	27	28	36	36	38	45	29	34	45	28	33	44	33.8
MC CALL	MAX	67	66	59	56	57	56	68	69	71	73	68	62	75	78	64	70	70	64	68	67	66	72	72	65	65	65	76	75	60	60	53	66.4
	MIN	28	33	32	35	33	36	32	35	36	35	34	24	31	42	28	29	37	30	30	26	28	36	40	36	40	29	33	35	31	35	41	33.2
MIDDLE FORK LODGE	MAX																																
	MIN																																
MULLAN	MAX	75	58	65	61	53	69	74	75	77	77	51	69	78	61	69	77	56	64	75	55	72	75	70	59	52	70	81	54	64	53	55	65.9
	MIN	30	39	32	37	35	29	33	36	38	39	37	30	37	36	30	40	35	26	30	37	30	35	43	40	36	30	42	39	29	40	37	35.1
NEW MEADOWS RANGER STA	MAX	67	72	65	58	62	60	64	68	76	81	73	58	71	86	59	70	78	69	70	70	68	77	77	75	70	64	75	86	54	64	55	69.1
	MIN	29	36	32	36	37	41	31	33	34	35	38	26	32	45	26	28	42	28	27	26	27	33	37	39	45	27	32	41	31	34	40	33.8
NORTH STAR RANCH	MAX	77	80	73	63	62	60	72	79	80	81	78	52	73	87	63	72	83	69	70	77	69	78	78	79	75	62	77	88	55	74	66	72.6
	MIN	30	33	37	43	40	42	34	35	38	37	32	32	36	41	30	32	39	31	34	37	31	34	40	42	45	30	37	38	31	35	42	36.1
PIERCE	MAX	68	71	54	64	60	54	64	73	74	76	78	50	69	83	56	69	80	58	63	78	62	70	74	69	62	55	72	81	40	64	50	65.8
	MIN	28	27	28	33	38	30	30	32	34	32	37	29	31	36	29	31	29	31	29	32	29	31	32	40	40	29	32	40	29	36	30	32.1
POWELL	MAX	69	74	64	65	55	54	67	73	75	76	77	46	65	83	58	68	78	62	66	78	63	75	75	78	77	54	72	84	52	68	64	68.2
	MIN	27	28	31	36	34	33	29	30	33	32	33	31	31	32	28	28	30	28	29	31	29	30	37	42	40	28	28	37	34	36	42	32.2
SHOUP	MAX	77	75	75	62	68	67	75	79	80	77	73	72	84	83	69	78	82	78	77	77	78	75	77	77	70	77	86	80	71	71	66	75.4
	MIN	32	36	44	44	39	42	38	37	41	41	41	35	38	49	32	34	43	41	37	38	41	41	40	41	42	35	39	45	37	41	46	39.7
STANLEY	MAX																										56	65	72	60	60	61	
	MIN																										21	26	37	19	25	33	
TAYLOR RANCH	MAX	71	76	71	68	60	61	64	74	76	78	77	60	75	84	60	69	80	77	73	77	70	77	72	72	73	64	77	84	60	72	65	71.5
	MIN	29	33	43	38	34	40	35	35	39	40	38	31	35	43	29	31	36	35	35	33	33	36	38	38	43	32	35	41	33	35	40	36.0
WALLACE WOODLAND PARK	MAX	73	76	59	67	60	53	70	77	78	78	79	51	71	80	61	68	79	59	66	75	57	76	78	72	61	53	73	83	55	64	54	67.9
	MIN	31	34	37	37	40	32	32	37	40	40	41	31	33	39	31	37	44	29	30	33	33	33	38	43	41	32	35	42	30	36	39	35.8
WARREN	MAX	67	62	55	53	53	52	64	66	66	64	65	65	73	72	62	68	66	63	69	62	67	65	65	60	63	60	74	68	58	64	57	63.5
	MIN	20	25	33	32	28	33	25	26	27	27	29	22	28	36	22	26	24	25	25	25	23	28	31	30	28	34	25	32	27	27	36	27.7
YELLOW PINE 7 S	MAX	69	73	67	64	58	58	59	71	70	73	68	57	67	76	53	64	73	66	65	70	64	72	67	64	63	58	71	72	53	62	66	65.6
	MIN	21	23	25	32	26	32	25	26	28	29	32	25	25	29	25	25	27	26	27	27	26	25	32	32	33	27	27	39	31	29	30	27.9
* * *																																	
SOUTHWESTERN VALLEYS 05																																	
BOISE 7 N	MAX	76	67	60	62	61	68	71	75	76	74	64	70	84	79	69	78	73	72	78	64	74	77	79	73	64	65	84	60	72	69	67	71.1
	MIN	46	52	40	35	40	41	40	45	47	45	37	34	48	45	34	53	45	43	44	30	41	47	46	43	43	38	44	39	33	45	45	42.2
BOISE LUCKY PEAK DAM	MAX	80	73	62	66	68	71	76	80	81	80	80	76	90	69	74	82	75	76	81	77	77	81	83	79	67	80	90	66	76	74	70	76.1
	MIN	39	48	39	39	43	42	44	45	51	51	41	40	40	48	36	43	45	37	38	36	37	38	52	50	46	45	46	44	38	41	41	42.7
BOISE WSO AP	MAX	79	73	64	65	68	69	75	80	80	80	64	75	91	69	73	83	74	75	78	66	76	80	82	77	67	78	90	64	75	72	70	74.6
	MIN	47	49	39	36	41	46	42	47	48	53	43	34	53	49	33	48	48	41	41	34	39	47	49	47	48	38	55	40	32	45	48	43.9
BRUNEAU	MAX	83	78	70	70	73	65	80	82	81	81	70	79	93	86	75	85			83	80	80	85	86	81	75	83	92	82	78	77	78	79.7
	MIN	35	50	40	37	43	45	44	43	45	58	45	37	47	55	41	48			41	35	37	47	51	45	52	40	44	47	34	47	51	44.3
CALDWELL	MAX	82	82	73	70	70	77	82	85	85	83	78	79	95	92	75	85	85	78	82	79	80	84	85	82	79	81	89	89	75	74	71	80.8
	MIN	43	52	46	41	50	47	45	48	54	56	45	42	46	52	41	44	49	44	42	40	42	51	50	50	50	46	56	47	42	52	50	47.2
CAMBRIDGE	MAX	76	73	70	66	68	74	80	81	83	79	70	69	87	83	72	85	85	75	75	78	80	81	81	78	67	79	83	81	71	68	63	76.2
	MIN	34	46	41	40	50	48	43	40	42	41	44	32	38	49	38	33	48	42	36	34	34	46	45	44	49	35	38	44	38	45	48	41.5
COUNCIL	MAX	74	74	66	65	68	78	76	80	81	80	78	73	83	87	72	76	83	75	75	74	78	83	83	81	76	78	82	82	72	72	72	76.7
	MIN	38	44	44	39	44	47	47	46	48	36	43	35	40	48	37	40	48	42	42	33	42	53	48	47	48	38	40	43	42	42	50	43.0
DEER FLAT DAM	MAX	75	75	73	68	68	72	74	78	79	79	74	72	89	87	70	80	80	73	77	80	77	82	82	80	74	74	87	82	83	76	67	77.0
	MIN	40	54	46	41	48	51	43	47	51	50	42	42	52	45	45	60	52	50	45	37	42	50	48	46	51	42	45	41	38	41	49	46.3
EMMETT 2 E	MAX	81	79	69	69	70	75	79	83	84	83	72	75	92	87	74	85	85	74	79	80	78	80	84	78	75	80	92	79	74	71	70	78.6
	MIN	40	51	39	37	45	47	40	46	43	53	42	37	47	48	39	46	47	45	41	35	37	48	48	44	46	39	52	45	37	47	50	43.9
GLENNS FERRY	MAX	79	79	70	71	73	55	78	83	82	81	68	78	89	74	74	83	83	81	86	73	81	83	85	84	74	81	90	71	79	76	78	78.1
	MIN	31	44	40	42	45	32	40	42	42	55	46	39	37	50	36	45	47	38	36	39	29	35	50	46	49	43	49		27	40	46	41.3
GRAND VIEW 2 W	MAX	81	80	72	72	72	65	80	84	86	82	76	81	92	87	74	83	83	79	83	79	81	85	85	81	73	81	91	81	76	78	76	80.0
	MIN	33	47	45	36	49	46	42	42	49	50	44	41	41	54	41	36	50	46	49	37	34	47	46	44	49	41	44	45	36	45	51	43.9
KUNA 2 NNE	MAX	78	78	68	66	67	69	76	79	80	79	76	73	88	83	71	80	80	72	75	75	74	78	80	77	74	77	86	77	75	72	69	75.9
	MIN	39	45	43	32	43	45	36	41	45	45	41	35	40	45	33	39	44	40	36	33	32	43	45	42	47	37	43	40	34	44	47	40.5
MOUNTAIN HOME	MAX	77	74	63	67	60	55	75	80	80	78	64	76	88	69	73	81	80	78	82	70	78	82	84	80	69	79	88	67	76	74	74	74.9
	MIN	37	47	42	37	40	44	40	42	46	51	42	37	43	51	35	46	49	41	42	33	35	46	48	48	48	40	48	44	39	46	50	43.1
OLA 4 S	MAX	78	77	67	67	68	73	78	82	82	81	75	76	88	87	75	81	80	76	76	75	80	83	83	78	73	79	85	78	76	73	66	77.3
	MIN	32	44	43	40	39	45	36	36	36	44	41	31	36	50	38	32	43	39	33	30	33	45	42	40	46	33	54	40	32	39	47	39.3

SEE REFERENCE NOTES FOLLOWING STATION INDEX

DAILY TEMPERATURES

IDAHO
MAY
1976

STATION		DAY OF MONTH																													AVERAGE
		1	2	3	4	5	6	7	8	9	10	11	12	13	14	15	16	17	18	19	20	21	22	23	24	25	26	27	28	29	30	31	
PARMA EXPERIMENT STA	MAX	78	81	75	65	70	69	77	80	87	83	82	68	76	89	69	73	83	75	78	82	69	78	84	83	80	71	80	89	74	73	68	77.1
	MIN	35	46	47	37	48	47	41	44	52	49	42	38	40	51	37	40	47	44	38	32	37	46	45	45	48	39	43	46	34	44	50	43.0
PAYETTE	MAX	78	78	73	69	69	76	79	84	84	83	78	74	90	89	75	84	84	75	79	78	78	83	82	77	75	80	83	82	74	73	64	78.4
	MIN	34	45	44	39	49	50	39	41	45	46	40	37	37	50	38	37	48	46	38	35	36	47	45	45	50	39	43	45	36	46	51	42.6
SWAN FALLS POWER HOUSE	MAX	83	83	74	70	71	70	81	85	86	85	85	80	94	94	76	85	85	78	83	85	81	85	87	86	82	84	90	91	79	80	75	82.4
	MIN	43	55	51	41	54	50	45	49	59	56	47	45	52	61	48	54	52	50	42	41	45	55	56	54	51	48	56	44	44	56	49	50.1
WEISER 2 SE	MAX	80	74	65	67	70	75	80	85	85	85	69	74	89	69	77	86	76	79	80	70	80	85	81	79	70	79	85	68	75	68	65	76.5
	MIN	35	46	36	39	51	50	40	42	45	43	45	37	39	54	33	36	48	39	46	33	36	45	43	43	45	37	37	47	35	45	45	41.8
▪ ▪ ▪																																	
SOUTHWESTERN HIGHLANDS 06																																	
HOLLISTER	MAX	73	72	62	63	62	57	68	72	74	75	86			65			77	70	76	73	70	71	72	73			84	80	71	70	70	71.4
	MIN	39	46	39	37	38	36	37	43	44	48	42		35	51			48	41	39	35	33	54	43	43			40	40	34	43	45	41.3
REYNOLDS	MAX	68	74	69	61	64	63	62	71	75	75	78	64	72	90	76	67	64	67	69	77	64	72	77	79	67	75	84	59	69	66	67	70.5
	MIN	32	43	35	32	40	42	36	39	45	45	36	35	38	43	44	38	32	36	35	27	32	44	41	39	36	47	37	29	40	45	41	38.2
THREE CREEK	MAX	69	68	60	61	60	53	61	65	69	70	67	66	79	79	60	75	72	72	73	70	66	67	69	68	60	67	69	70	66	68	68	67.3
	MIN	29	28	33	31	34	33	32	38	33	38	36	29	32	44	24	30	42	32	28	25	27	45	35	36	42	33	40	40	26	35	41	33.9
▪ ▪ ▪																																	
CENTRAL PLAINS 07																																	
BLISS	MAX	75	76	66	66	70	65	74	78	78	80	70	72	86	85	70	80	80	78	80	75	77	78	80	80	70	75	90	82	72	73	75	76.0
	MIN	36	49	41	49	47	42	41	46	45	55	43	36	45	45	37	39	48	40	42	33	36	41	47	47	48	42	47	42	36	43	50	43.2
BURLEY FAA AP	MAX	75	69	69	65	62	57	72	76	78	74	63	69	84	72	68	78	78	75	81	67	74	68	74	77	64	73	85	66	71	72	72	71.9
	MIN	30	36	43	43	43	37	37	41	41	45	46	38	42	48	39	34	40	47	42	43	33	47	41	49	50	43	38	45	41	38	48	41.5
CASTLEFORD 2 N	MAX	73	73	75	69	70	70	71	79	81	75	70	78	86	86	70	76	80	80	79	78	74	79	76	76	70	78	88	82	70	75	73	76.1
	MIN	35	46	41	40	41	40	38	41	47	50	43	40	39	34	35	35	45	44	39	36	36	53	45	45	47	44	44	45	36	41	46	41.6
HAZELTON	MAX	75	75	67	64	64	73	73	75	77	78	68	74	85	85	69	78	79	78	79	79	76	75	75	79	74	73	86	85	84	74	72	75.7
	MIN	32	38	44	42	40	36	40	42	43	47	43	36	38	54	39	39	44	43	42	40	37	54	44	48	47	43	42	44	43	40	49	42.4
JEROME	MAX	69	76	74	68	66	69	56	74	78	79	79	61	71	81	70	71	79	79	77	81	69	76	76	80	80	65	75	89	68	72	74	73.6
	MIN	41	41	43	41	42	42	40	40	46	49	44	38	38	44	39	38	44	45	44	39	38	39	48	49	49	43	44	47	39	42	49	42.7
MINIDOKA 10 WNW	MAX	64	73	70	70	63	63	62	70	74	76	76	59	68	80	71	67	74	74	75	79	62	76	67	75	77	62	73	83	66	71	73	70.7
	MIN	30	32	42	41	34	35	37	38	40	45	43	31	35	39	33	35	42	44	39	39	30	39	39	45	48	31	38	45	38	38	42	38.3
MINIDOKA DAM	MAX	71	70	70	63	63	60	69	73	77	75	65	68	80	80	66	73	76	77	77	78	75	76	73	75	73	70	78	80	71	75	73	72.6
	MIN	37	40	45	41	38	35	40	40	46	46	38	36	40	56	40	46	45	47	46	42	39	54	48	36	38	43	45	46	42	49	49	43.0
PAUL 1 ENE	MAX	65	74	70	70	63	61	57	72	74	75	77	60	68	83	70	67	76	78	74	79	66	78	78	76	78	64	73		71	72	72	71.4
	MIN	29	31	33	39	34	33	34	38	38	42	41	31	32	33	34	38	40	41	38	37	33	42	46	51	46	36	37	45	41	39	46	38.0
PICABO	MAX	65	70	69	69	62	62	58	73	73	70	73	61	66	78	71	67	78	78	71	68	65	75	64	70	75	65	70	80	75	70	70	69.7
	MIN	32	35	37	36	32	35	36	38	38	39	40	31	32	38	32	33	40	41	40	35	32	32	37	40	43	32	33	38	40	33	33	35.9
RICHFIELD	MAX	70	71	69	62	64	60	71	74	72	73	70	67	81	82	74	70	75	75	76	76	74	73	71	72	70	72	80	78	67	68	68	71.8
	MIN	31	33	41	39	33	38	39	41	38	46	39	28	38	34	32	42	45	41	41	36	31	49	41	45	45	32	40	42	38	39	46	38.8
SHOSHONE 1 WNW	MAX	74	75	70	65	67	64	73	79	78	79	70	72	84	80	69	74	79	78	82	79	79	77	81	82	76	78	86	84	72	73	75	75.9
	MIN	40	44	42	44	37	41	39	46	44	51	44		42	50	37	46	46	49	46	39	36	53	45	49	48	31	46	45	37	44	46	43.6
TWIN FALLS 3 SE	MAX	68	78	74	65	66	67	56	75	83	84	78	63	72	86	74	70	82	78	76	80	68	77	73	76	78	66	75	87	67	73	75	73.9
	MIN	31	36	38	42	44	39	39	45	50	53	45	41	40	47	40	35	44	45	42	41	39	43	55	44	48	44	43	44	47	39	43	42.8
TWIN FALLS WSO	MAX	66	74	72	65	64	65	54	72	76	77	75	61	69	83	67	67	78	75	74	77	64	72	70	73	76	63	72	85	63	69	71	70.6
	MIN	34	36	43	41	38	38	37	40	42	45	44	39	39	51	35	39	42	43	42	40	36	47	41	47	48	40	39	47	39	39	46	41.2
▪ ▪ ▪																																	
NORTHEASTERN VALLEYS 08																																	
CHALLIS	MAX	71	68	68	60	61	58	69	74	70	70	57	69	82	68	64	73	79	76	77	69	76	64	71	73	72	73	82	66	66	68	69	69.8
	MIN	31	37	39	40	33	35	34	39	42	44	35	31	36	46	33	32	41	39	36	37	35	42	41	44	46	43	43	49	34	38	48	38.8
CHILLY BARTON FLAT	MAX	65	63	64	55	55	53	67	67	68	65	60		73	75	62	64	73	73	71	68		68	63	67	67	69	72	71	63	69	67	66.1
	MIN	25	28	31	33	28	35	30	31	35	38	34	28		43	31	28	36	36	32	32	30		31	36	40	32	35	44	31	31	30	32.9
GIBBONSVILLE	MAX	71	73	70	66	66	63	73	75	75	75	71	71	82	79	68	73	77	78	77	70	75	70	73	77	70	75	83	80	68	69	65	72.8
	MIN	26	32	33	33	32	37	31	32	35	38	42	27	34	42	26	27	34	34	32	32	33	29	28	37	42	26	36	40	29	31	41	33.3
LEADORE 2	MAX	66		66	51	56	58	66	70		69	64	64	78	73	60		77	77	72	73	72	71	70		68	68	76	74	67	68	67	68.2
	MIN	27		29	34	26	37	28	30		33	32	29	29	43	33		30	30	29	40	24	39	40		41	27	33	39	30	26	41	32.6
MACKAY RANGER STATION	MAX	67	65	64	59	58	54	69	69	70	64	62	69	76	76	66	68	78	75	75	72	72	70	65	68	66	74	77	75	68	69	69	68.7
	MIN	32	33	44	33	32	37	36	40	34	40	35	34	37	39	36	30	35	45	41	39	36	36	36	34	45	39	34	49	38	34	32	36.9
MACKAY 4 NW	MAX	66	64	63	56	56	52	70	70	68	64	62	67	75	71	62	66	74	71	72	67	70	65	65	67	62	70	74	69	65	66	63	66.2
	MIN	30	33	39	34	35	38	35	38	39	41	36	35	40	45	33	34	40	31	39	36	35	45	38	36	36	35	32	41	34	36	41	36.8
MAY	MAX	71	67	66	58	62	59	69	74	71	70	67	69	82	76	65	73	77	76	69	77	76	67	73	67	66	74	81	78	69	71	73	70.7
	MIN	27	33	36	38	31	38	32	35	39	42	36	31	36	41	29	31	39	36	48	32	32	34	38	39	45	32	38	41	31	31	34	35.6
SALMON 1 N	MAX	74	74	72	60	62	67	74	78	78	76	72	70	84	84	69	75	84	76	80	75	78	77	75	75	71	74	85	74	71	72	72	74.5
	MIN	29	34	43	43	37	43	36	36	43	45	41	32	32	52	30	32	37	37	35	43	36	43	40	45	47	32	38	44	37	36	49	38.9
▪ ▪ ▪																																	
UPPER SNAKE RIVER PLAINS 09																																	
ABERDEEN EXP STATION	MAX	62	70	68	69	61	62	64	70	72	74	72	61	67	78	76	65	72	80	76	79	69	74	58	72	74	65	72	79	68	71	75	70.2
	MIN	30	34	39	42	33	41	36	38	43	40	44	30	34	45	46	34	38	35	34	38	30	36	39	42	51	34	36	48	41	35	45	38.4
AMERICAN FALLS 1 SW	MAX	68	71	70	62	63	61	70	72	76	77	71	68	80	75	75	71	81	77	79	70	71	78	72	78	71	75	82	83	73	76	75	73.3
	MIN	28	34	44	44	36	39	44	44	41	40	46	35	38	54	48	45	45	51	48	42	32	51	44	48	51	44	37	50	46	40	44	43.0
ARCO 3 SW	MAX	69	69	70	66	63	60	69	72	72	70	65	66	78	77	72	70	72						71	69	70	70	76	78	68	72	68	70.1
	MIN	32	30	42	39	28	41	41	37	43	37	39	37	35	40	37	32	35				26			42	45	40	36	50	38	28	32	37.0

SEE REFERENCE NOTES FOLLOWING STATION INDEX

DAILY TEMPERATURES

IDAHO
MAY
1976

STATION		DAY OF MONTH																													AVERAGE
		1	2	3	4	5	6	7	8	9	10	11	12	13	14	15	16	17	18	19	20	21	22	23	24	25	26	27	28	29	30	31	
ASHTON	MAX	65	69	71	60	60	62	70	71	70	70	62	61	72	74		68	76	74	75	72	65	69	64	64	64	67	76	69	66	72	67	68.2
	MIN	28	32	38	39	30	41	37	36	39	36	28	28	35	35	37	35	37	39	40	47	31	45	39	39	40	29	39	38	39	34	41	36.5
BLACKFOOT 2 SSW	MAX																																
	MIN																																
CRATERS OF THE MOON NM	MAX	66	64	65	61	58	55	68	69	68	67	60	61	73	73	65	66	73	72	73	70	71	70	68	69	67	67	76	76	64	67	65	67.3
	MIN	30	32	39	35	34	39	35	39	43	40	41	29	39	39	33	38	46	44	42	37	36	45	36	40	43	34	38	43	35	37	47	38.3
DUBOIS EXP STATION	MAX	65	64	67	65	59	58	69	70	68	66	64	61	71	75	60	65	77	75	75	70	72	70	61	67	65	68	75	72	67	72	68	67.8
	MIN	31	34	40	38	33	43	39	40	44	39	40	36	37	45	35	35	40	48	46	40	37	48	46	41	43	38	39	47	35	37	45	40.0
FORT HALL INDIAN AGNCY	MAX	74	73	75	65	64	64	74	76	78	78	62	68	82	81	70	76	82	82	83	78	78	74	73	77	66	74	83	83	72	76	75	74.7
	MIN	34	35	44	37	43	44	43	45	45	43	48	35	42	53	45	45	44	51	46	44	35	51	47	49	52	50	40	52	45	42	49	44.5
HAMER 4 NW	MAX	71	70	72	68	66	66	73	76	75	73		67	79	77	75	71	81	80	81	75	76	75	71	73	73	74	80	80	73	77	75	74.1
	MIN	26	31	39	42	32	44	35	38	42	37		36	34	41	35	33	37	45	45	43	31	50	49	39	43	36	35	43	33	34	40	38.3
HOWE	MAX	65	72	68	73	63	72	60	72	76	71	72	61	69	80	78	65	69	82	79	79	70	73	69	69	69	70	73	78	70	70	76	71.4
	MIN	27	31	38	43	31	40	45	38	45	39	41	41	35	43	40	40	35	40	47	46	28	38	49	43	47	39	37	43	41	36	42	39.6
IDAHO FALLS 2 ESE	MAX	69	70	75	62	65	64	70	73	73	73	61	64	77	77	71	72	79	78	80	75	74	74	72	72	64	70	79	77	69	73	71	71.7
	MIN	30	33	45	42	32	45	39	41	45	39	45	31	36	50	39	44	40	50	40	45	31	49	50	45	49	34	38	53	44	38	47	41.6
IDAHO FALLS FAA AP	MAX	67	68	74	62	62	62	70	71	72	72	59	63	75	75	64	70	79	75	79	66	73	61	69	69	64	68	77	65	69	75	70	69.2
	MIN	30	34	43	43	33	44	39	40	43	38	38	32	38	45	38	43	37	48	42	43	33	50	46	43	46	33	37	47	43	34	41	40.1
IDAHO FALLS 46 W	MAX	67	69	71	64	62	60	70	72	70	71	61	66	77	72	62	69	78	75	78	66	74	58	69	70	69	71	77	64	65	70	73	69.0
	MIN	26	29	42	41	31	45	39	36	39	37	42	33	35	41	40	34	35	46	40	41	27	48	38	41	33	39	36	47	36	30	43	37.7
MALTA 2 E	MAX	74	73	70	73	64	59	70	75	74	72	62	67	81	80	65	75	79	81	80	75	76	74	73	72	68	72	82	76	78	84	82	73.7
	MIN	28	33	41	42	43	33	42	44	40	42	44	41	39	52	37	37	45	42	44	40	32	53	37	44	45	38	41	48	46	42	45	41.3
MASSACRE ROCKS ST PK	MAX	73	74	70	68	63	62	73	74	76	75	62	67	81	83	66	75	78	79	81	78	78	78	74	76	73	75	83	73	73	74	74	73.8
	MIN	29	36	44	41	35	38	43	45	43	42	48	31	39	56	39	39	42	45	42	43	33	51	42	48	51	37	42	49	39	44	48	42.1
POCATELLO WSO AP	MAX	70	70	70	62	63	66	73	74	75	73	60	67	80	76	67	75	79	76	82	69	76	63	70	75	65	72	82	70	71	76	74	71.6
	MIN	32	36	45	45	38	43	44	44	47	43	47	35	41	55	40	40	43	51	44	44	38	50	44	49	50	41	41	52	44	41	48	43.7
ST ANTHONY 1 WNW	MAX	62	67	71	74	59	61	64	70	73	74	73	60	61	74	79	64	69	74	78	80	68	75	64	71	68	67	68	77	69	69		69.4
	MIN	29	28	28	41	31	41	35	38	34	31	34	33	35	32	32	34	39	49	38	40	33	45	48	40	39	28	38	45	43	35		36.5
SUGAR	MAX	68	70	73	70	62	63	70	73	73	71	61	62	74	75	70	71	77	75	75	72	75	73	71	70	64	68	76	76	68	73	68	70.5
	MIN	27	30	40	42	29	42	34	37	43	35	42	31	35	45	37	31	37	45	44	46	30	49	48	35	51	30	34	40	45	33	38	38.2
• • •																																	
EASTERN HIGHLANDS 10																																	
ARBON 2 NW	MAX	68	68	72	67	62	60	67	72	70	70	58	65	75	70	63	69	80	78	78	73	73	69	65	68	67	70	76	75	76	74	71	70.0
	MIN	25	30	43	40	37	42	40	38	43	37	42	30	35	50	38	35	43	43	37	35	34	46	38	45	42	35	33	50	38	37	44	38.9
CONDA	MAX	54	64	66	70	55	59	59			67	66	53	59	72			73	76	76	71	68	70	70	62	62	57	65	72				65.3
	MIN	26	29	36	35	30	39	38			36	40	29	32	43			34	41	36	43	32	43	41	39	41	31	34	44				36.3
DRIGGS	MAX	62	67	69	58	58	57	67	66	66	66	57	57	71	72	68	70	75	74	74	72	72	70	70	64	64	64	74	75	72	70	62	67.2
	MIN	25	31	35	34	29	37	31	34	41	33	32	26	21	32	33	34	33	40	37	34	30	46	40	37	41	30	31	41	39	35	33	34.0
GRACE	MAX	66	69	73	70	62	62	68	70	69	71	57	62	73	76	68	66	78	78	78	73	74	69	69			67	74	72	69	75	71	70.0
	MIN	28	32	33	38	31	43	35	35	42	37	45	31	34	48	36	32	36	40	39	47	35	35	47			32	36	44	43	37	39	37.6
HENRY	MAX	49	55	61	64	60	54	52	64	67	64	64	52	56	65	70	60	64	75						63	59	60	63	70	62	64	69	61.8
	MIN	16	19	27	32	31	35	34	35	40	41	40	27	32	40	33	32	37	39					29	40	39	27	35	39	37	33	39	33.6
IDAHO FALLS 16 SE	MAX	66	65	67	54	60	59	59	60	67	68	54	59	73	70	63	65	75	72	76	64	70	58	58	68	58	65	73	64	65	70	64	64.8
	MIN	28	32	41	38	27	41	35	36	41	37	46	25	35	50	35	33	35	41	38	42	26	45	41	44	28	27	35	44	44	34	39	36.9
ISLAND PARK DAM	MAX	57	60	62	47	54	56	61	63	63	60	48	56	65	67	56	62	72	69	72	63	71	62	61	59	59	65	71	64	62	68	61	61.8
	MIN	19	21	27	31	25	25	32	27	29	28	30	26	27	30	31	28	29	35	36	36	28	32	41	32	34	27	30	35	33	29	32	29.8
KILGORE	MAX	51	58	56	48	53	59	72	65	63	62	59	58	67	66	55	61	71	69	70	63	69	67	58	63	59	64	69	67	61	66	61	62.3
	MIN	20	23	29	33	28	34	31	30	34	34	33	30	29	36	31	26	31	36	38	36	27	40	44	33	35	30	31	36	30	28	35	32.0
LIFTON PUMPING STATION	MAX	62	66	70	59	60	54	61	65	61	67	55	61	68	73	58	60	73	72	73	69	68	52	64	67	60	67	71	72	68	69	68	64.9
	MIN	32	34	41	41	35	40	38	40	40	39	43	35	36	43	40	39	40	45	44	48	42	43	45	43	48	38	38	45	42	42	43	40.7
MALAD	MAX	68	73	76	64	64	63	71	73	69	71	60	67	75	80	68	70	82	79	79	74	75	61	69	71	72	71	76	73	72	73	73	71.4
	MIN	30	34	45	43	36	46	41	40	43	42	46	33	37	42	40	37	39	44	41	46	42	47	43	45	45	35	39	49	46	41	43	41.3
MALAD CITY	MAX	69	73	77	75	66	65	70	73	69	74	63	67	78	80	71	71	82	81	82	76	75	66	70	71	64	71	77	77	74	76	75	72.8
	MIN	27	29	43	43	34	46	36	39	38	39	47	32	33	36	40	34	34	42	37	42	35	49	45	43	44	30	35	42	47	36	39	38.6
MONTPELIER RANGER STA	MAX	60	65	69	72	60	61	55		69		70	55	62	75				78	76	76	72			73	65	60	68	73				
	MIN	25	29	38	40	29	38	33				43	29	35	38				41	37	45	34			41	40	31	34	41				
OAKLEY	MAX	72	70	67	63	65	60	69	72	72	74	62	67	81	82	64	75	76	71	76	73	72	67	73	62	70	78	81	79	69	70	67	70.9
	MIN	34	37	49	45	45	33	42	42	43	43	42	37	42	55	30	32	43	41	45	38	35	45	44	47	47	39	43	42	36	43	43	41.4
PALISADES DAM	MAX	62	67	70	66	61	62	67	70	72	70	56	57	72	74	73	65	79	80	78	77	74	73	67	70	64	65	75	75	68	72	70	69.4
	MIN	30	29	39	38	32	40	37	38	39	39	41	29	35	43	38	38	42	44	41	45	31	46	44	41	42	30	37	45	42	38	41	38.5
PRESTON SUGAR FACTORY	MAX	64	67	72	74	66	65	67	70	73	69	74	63	67	74	82	66	72	82	80	81	75	73	60	70	70	65	71	77	70	72	75	71.2
	MIN	29	31	42	46	35	41	42	42	42	40	46	32	35	41	41	36	38	42	40	50	38	47	47	43	43	33	37	45	44	40	54	40.7
STREVELL	MAX	69	69	72	71		50	63	67	68		69		75	74	61	67	78	73	75	72	71	63	65		62	69	75		68	72	70	68.8
	MIN	33	35				32	38	38	40	42	41		36	48			44	42		39			39	40	44			48		45		
SWAN VALLEY	MAX	65	68	71	60	62	61	68	70	69	68	57	59	73	74	70	65	79	78	78	75	73	70	70	69	64	66	75	75	67	71	66	68.9
	MIN	24	33	36	34	27	39	32	31	34	32	41	25	29	47	35	35	41	38	37	43	25	47	43	35	41	27	30	39	41	28	37	35.0
TETONIA EXP STATION	MAX	62	64	66	53	55	58	64	65	65	65	52	56	70	69	58	65	66	69	76	67	70	67	65	60	61	64	74	73	67	65	59	64.2
	MIN	25	26	26	35	29	32	32	35	41	33	30	27	33	44	32	34	32	34	37	47	28	46	41	35	35	29	33	40	35	32	31	33.8

SEE REFERENCE NOTES FOLLOWING STATION INDEX

DAILY SOIL TEMPERATURES

IDAHO
MAY 1976

STATION	DEPTH (IN)	TIME	DAY OF MONTH 1	2	3	4	5	6	7	8	9	10	11	12	13	14	15	16	17	18	19	20	21	22	23	24	25	26	27	28	29	30	31	AVERAGE
ABERDEEN EXP STA																																		
	4	MAX	56	63	61	56	58	62	57	58	74	76	73	64	73	78	75	73	78	79	78	75	75	72	62	78	79	72	80	82	74	79	78	71.5
		MIN	39	40	44	48	43	45	45	46	49	50	51	36	46	56	52	50	53	53	56	54	51	50	52	52	58	51	51	54	55	55	55	49.7
KUNA 3 E																																		
	4	MAX	51	52	53	53	53	54	55	56	57	57	58	57	57	58	58	57	57	58	58	55	56	56	58	59	60	59	59	59	59	58	58	56.6
		MIN	49	51	51	51	51	53	53	54	56	56	56	54	54	56	55	54	56	56	54	54	54	55	56	57	58	56	57	57	56	56	56	54.6
	8	MAX	54	55	56	55	57	58	59	59	61	60	61	61	61	61	61	61	61	61	61	59	60	60	61	62	63	63	62	62	62	62	62	60.0
		MIN	51	53	55	54	55	56	58	58	59	59	60	59	60	60	60	60	60	60	59	58	59	59	60	61	62	62	61	61	61	61	61	58.8
MOSCOW-UNIV OF IDAHO																																		
	2	MAX	-	-	-	-	-	77	85	86	90	76	54	72	80	73	80	84	79	83	81	73	81	83	73	64	66	84	84	64	72	55	63	75.5
		MIN	-	-	-	-	-	38	44	49	50	53	44	38	46	45	42	46	47	43	43	46	43	46	49	44	43	40	50	46	41	49	44	45.0
	4	MAX	-	-	-	-	-	66	74	74	78	68	57	63	70	65	69	72	70	72	71	66	70	72	65	60	59	72	73	59	66	54	56	67.0
		MIN	-	-	-	-	-	43	49	53	54	57	48	44	50	51	47	50	52	49	49	50	49	52	54	49	48	46	55	51	46	52	47	49.8
TWIN FALLS WSO																																		
	4	MAX	64	68	65	65	66	63	56	70	75	75	68	65	71	78	67	66	66	73	75	76	73	79	76	72	75	68	76	78	71	76	72	70.6
		MIN	43	43	48	47	47	47	44	44	49	51	51	47	47	50	46	46	46	47	50	51	49	49	53	53	55	51	54	55	53	52	54	49.1
	8	MAX	53	56	54	54	55	54	53	57	61	60	59	57	60	73	66	62	59	62	63	64	64	65	67	64	64	63	64	64	63	65	66	61.0
		MIN	49	50	52	52	52	52	51	50	54	56	57	55	53	56	61	57	57	57	57	56	57	58	62	61	60	61	63	60	61	60	61	56.4

SEE REFERENCE NOTES FOLLOWING STATION INDEX

EVAPORATION AND WIND

IDAHO
MAY 1976

STATION		DAY OF MONTH 1	2	3	4	5	6	7	8	9	10	11	12	13	14	15	16	17	18	19	20	21	22	23	24	25	26	27	28	29	30	31	TOTAL OR AVG.
NORTH CENTRAL PRAIRIES 02																																
MOSCOW UNIV OF IDAHO	EVAP	-	-	-	-	-	-	.06	.31	.17	.41	.32	.15	.24	.33	.19	.34	.31	.18	-	.40	.19	.21	.29	.08	.13	.19	.37	.20	.24	.13	.11	7.258
	WIND	59	63	55	82	109	59	43	59	36	75	158	67	75	156	[illegible]	93	142	43	72	106	43	42	82	32	146	64	115	87	45	69	53	2388
	MAX	-	-	-	-	-	-	-	-	-	-	-	92	80	75	73	76	72	74	74	71	79	79	77	63	62	78	77	62	73	73	58	-
	MIN	-	-	-	-	-	-	-	-	-	-	-	40	50	43	42	46	40	39	41	41	49	52	52	53	42	42	52	43	42	42	43	-
CENTRAL MOUNTAINS 04																																
ARROWROCK DAM	EVAP	-	-	-	-	.46	.22	.24	.25	.26	.28	.27	.25	.17	.36	.36	.25	.38	.31	.26	.28	.25	.29	.29	.28	.30	.33	.30	.33	.23	.26	.14	8.738
	WIND	-	-	-	-	5	16	3	9	3	4	31	16	6	9	30	2	11	[illegible]	6	17	14	41	37	41	55	75	44	57	50	30	31	7458
CENTRAL PLAINS 07																																
TWIN FALLS WSO	EVAP	.30	.32	.15	.20	.23	.22	.05	.26	.27	.28	.33	.40	.27	.39	.39	.30	.41	.36	.30	.31	.30	.28	.26	.26	.34	.46	.27	.44	.28	.31	.26	9.20
	WIND	104	84	75	92	100	128	38	65	51	66	140	197	60	102	175	107	123	101	74	111	91	55	68	99	106	211	60	131	109	55	94	3072
NORTHEASTERN VALLEYS 08																																
MACKAY 4 NW	EVAP	-	-	-	-	-	-	-	-	-	-	-	-	-	-	-	-	-	-	-	-	-	-	-	-	-	-	.38	.15	.26	.45	.32	-
	WIND	32	61	51	111	72	81	50	98	77	60	164	143	83	126	133	44	44	59	44	60	30	40	28	60	101	-	61	66	68	79	85	22858
	MAX	-	-	-	-	-	-	-	-	-	-	-	-	-	-	-	-	-	-	-	-	-	-	-	-	-	-	72	73	73	76	79	-
	MIN	-	-	-	-	-	-	-	-	-	-	-	-	-	-	-	-	-	-	-	-	-	-	-	-	-	-	68	44	38	47	49	-
UPPER SNAKE RIVER PLAINS 09																																
ABERDEEN EXP STATION	EVAP	.22	.12	.20	.29	.30	.07	.11	.35	.26	.26	.15	.36	.23	.38	.54	.33	.23	.41	.38	.34	.34	.25	.00	.22	.14	.54	.26	.36	.29	.29	.24	8.46
	WIND	127	62	65	101	208	97	96	92	81	108	166	268	69	134	276	146	77	142	134	156	133	101	47	59	111	249	60	127	174	74	117	3859
	MAX	67	74	44	75	64	68	74	75	80	80	82	64	74	78	73	69	80	79	75	73	72	76	59	79	78	66	78	81	71	76	77	72.9
	MIN	35	35	39	44	39	38	41	43	43	44	42	36	36	41	40	38	39	44	44	38	37	38	47	47	48	38	39	42	41	39	40	40.5
EASTERN HIGHLANDS 10																																
LIFTON PUMPING STATION	EVAP	-	-	-	-	-	-	-	-	-	-	-	-	-	-	-	-	-	-	.33	.29	.21	.12	.27	.22	.17	.24	.25	.34	.23	.27	.27	-
	WIND		-	-	-	-	-	-	-	-	-	-	-	-	-	-	-	-	-	60	91	79	63	44	74	48	43	41	74	71	59	79	-

SEE REFERENCE NOTES FOLLOWING STATION INDEX

SNOWFALL AND SNOW ON GROUND

IDAHO
MAY 1976

STATION		DAY OF MONTH																													
		1	2	3	4	5	6	7	8	9	10	11	12	13	14	15	16	17	18	19	20	21	22	23	24	25	26	27	28	29	30	31
NORTH CENTRAL PRAIRIES 02																															
NEZPERCE	SNOWFALL																														T
	SN ON GND																														
CENTRAL MOUNTAINS 04																															
CASCADE 1 NW	SNOWFALL	T	T	T																											
	SN ON GND												T		T																
PIERCE	SNOWFALL																														
	SN ON GND																														
WARREN	SNOWFALL																														
	SN ON GND	17	16	16	15	13	12	10	7	M	5	4	2																		
SOUTHWESTERN HIGHLANDS 06																															
THREE CREEK	SNOWFALL						T																								
	SN ON GND																														
NORTHEASTERN VALLEYS 08																															
GIBBONSVILLE	SNOWFALL																														T
	SN ON GND																														T
UPPER SNAKE RIVER PLAINS 09																															
ABERDEEN EXP STATION	SNOWFALL																														
	SN ON GND				.2																										
EASTERN HIGHLANDS 10																															
HENRY	SNOWFALL																														
	SN ON GND	2																													
ISLAND PARK DAM	SNOWFALL				T							T																			
	SN ON GND	34	30	27	26	24	22	20	18	15	12	6	3																		
KILGORE	SNOWFALL																														
	SN ON GND	3																													

SEE REFERENCE NOTES FOLLOWING STATION INDEX

STATION INDEX

STATION	INDEX NO.	DIVISION	COUNTY	DRAINAGE †	LATITUDE	LONGITUDE	ELEVATION	OBSERVATION TIME AND TABLES				OBSERVER
								TEMP.	PRECIP.	EVAP.	SPECIAL (SEE NOTES)	
ABERDEEN EXP STATION	0010	09	BINGHAM	12	42 57	112 50	4405	8A	8A	8A	G	UNIVERSITY OF IDAHO
AFTERTHOUGHT MINE	0070	06	OWYHEE	12	43 00	116 42	7220				S	NATL WEATHER SERVICE
AMERICAN FALLS 1 SW	0227	09	POWER	12	42 47	112 52	4318	5P	5P			IDAHO POWER CO (PLANT)
ANDERSON DAM	0282	04	ELMORE	2	43 21	115 28	3882	6P	6P		C H	U S BUR RECLAMATION
ARBON 2 NW	0347	10	POWER	12	42 30	112 34	5170	6P	6P			MRS GENA NEWPORT
ARCO 3 SW	0375	09	BUTTE	6	43 36	113 20	5328	5P	5P			MRS DARRELL RICHARDS
ARROWROCK DAM	0448	04	ELMORE	2	43 36	115 55	3275	8A	8A	8A	H	U S BUR RECLAMATION
ASHTON	0470	09	FREMONT	12	44 04	111 27	5260	7A	7A		H	GEORGE S SADORUS
AVERY RANGER STA 2	0528	04	SHOSHONE	10	47 15	115 55	2390	4P	4P		H	U. S. FOREST SERVICE
BALD MOUNTAIN	0540	04	BLAINE	12	43 39	114 24	8700				C	U.S. FOREST SERVICE
BARBER FLAT GS	0589	04	BOISE	2	43 49	115 32	4130				S	NATL WEATHER SERVICE
BAYVIEW MODEL BASIN	0667	01	KOOTENAI	9	47 59	116 33	2075	8A	8A			U S NAVY
BENTON DAM	0789	01	BONNER	9	48 21	116 48	2640				C	U S FOREST SERVICE
BENTON SPRING	0792	01	BONNER	9	48 21	116 46	4900				S	USFS EXPERIMENTAL FOR
BLACKFOOT 2 SSW	0915	09	BINGHAM	12	43 10	112 21	4487	5P	5P		H	RADIO STATION KBLI
BLISS	1002	07	GOODING	12	42 57	115 00	3275	6P	6P			NORTH SIDE CANAL CO
BOISE 3 E	1016	05	ADA	2	43 37	116 08	3377				C	MILTON JOHNSTON
BOISE 7 N	1017	05	ADA	2	43 43	116 12	3885	8P	8P			EARL S OURADA
BOISE LUCKY PEAK DAM	1018	05	ADA	12	43 33	116 04	2840	8A	8A		C	CORPS OF ENGINEERS
BOISE WSO AP R	1022	05	ADA	12	43 34	116 13	2838	MID	MID		C HJ	NATL WEATHER SERVICE
BONANZA	1050	04	CUSTER	11	44 22	114 44	6420				S	NATIONAL WEATHER SERV
BONNERS FERRY 1 SW	1079	01	BOUNDARY	5	48 41	116 19	1860	7A	7A		C H	ARLO T GRUNERUD
BOSTETTER GS	1091	06	CASSIA	12	42 10	114 12	7500				S	SOIL CONSERVATION SERV
BROWNLEE DAM	1180	04	ADAMS	12	44 50	116 52	1844	8A	8A			IDAHO POWER COMPANY
BRUCE MEADOWS	1186	04	VALLEY	11	44 25	115 19	6390				S	U S FOREST SERVICE
BRUNEAU	1195	05	OWYHEE	12	42 53	115 48	2530	6P	6P			JUDY L. KING
BURLEY FACTORY	1298	07	CASSIA	12	42 33	113 48	4140				C	AMALGAMATED SUGAR CO
BURLEY FAA AP	1303	07	CASSIA	12	42 32	113 46	4146	MID	MID		H	FED AVIATION AGENCY
BURNT KNOB	1317	04	IDAHO	11	45 43	115 01	6400				S	U S FOREST SERVICE
CABINET GORGE	1363	01	BONNER	9	48 05	116 04	2257	5P	5P			WASH WATER POWER CO
CALDER	1370	04	SHOSHONE	10	47 16	116 11	2096				C	WILLIAM K. JONES
CALDWELL	1380	05	CANYON	2	43 40	116 41	2370	MID	5P			TWIN CITIES BRDCSTNG CO
CAMBRIDGE	1408	05	WASHINGTON	12	44 34	116 41	2650	6P	6P			STUART DOPF
CAMBRIDGE 2 NE	1410	05	WASHINGTON	12	44 35	116 38	2660				C	HOWARD C MARTI
CAREY 2 SSE	1472	07	BLAINE	12	43 17	113 56	4770				C	MRS MILLARD L. MEANEA
CASCADE 1 NW	1514	04	VALLEY	8	44 32	116 03	4896	4P	4P		C H	U S BUR RECLAMATION
CASTLEFORD 2 N	1551	07	TWIN FALLS	12	42 33	114 52	3825	5P	5P			MR EARL HEIDEL
CAYUSE CREEK	1577	04	CLEARWATER	3	46 40	115 04	3500				S	SOIL CONSERVATION SERV.
CENTERVILLE ARBAUGH RH	1636	04	BOISE	2	43 54	115 51	4300		6P		C H	MRS XINIA JONES
CHALLIS	1663	08	CUSTER	11	44 30	114 14	5175	8A	8A		C	U S FOREST SERVICE
CHILLY BARTON FLAT	1671	08	CUSTER	6	43 59	113 49	6260	5P	5P			JAMES E. DAYLEY
CLARKIA RANGER STATION	1831	04	SHOSHONE	10	47 01	116 15	2835				C	U S FOREST SERVICE
COBALT	1932	04	LEMHI	11	45 05	114 14	5010	5P	5P		H	MRS. ELSIE M. SCHMUCK
COEUR D'ALENE 1 E	1956	01	KOOTENAI	4	47 41	116 45	2158	3P	3P		C H	U S FOREST SERVICE
CONDA	2071	10	CARIBOU	12	42 43	111 33	6200	8A	8A			J R SIMPLOT CO
COTTONWOOD	2154	02	IDAHO	3	46 01	116 20	3410	6P	6P		H	INGRID MADER
COTTONWOOD 2 WSW	2159	02	IDAHO	3	46 02	116 23	3945				C	SABI FREI
COUNCIL	2187	05	ADAMS	12	44 44	116 26	2950	4P	4P		C H	U S FOREST SERVICE
CRATERS OF THE MOON NM	2260	09	BUTTE	6	43 28	113 34	5897	5P	5P		H	CRATERS OF THE MOON N M
DEADWOOD SUMMIT	2395	04	VALLEY	11	44 32	115 34	7000				S	NATL WEATHER SERVICE
DECEPTION CREEK	2422	04	KOOTENAI	4	47 44	116 29	3060				S	COEUR D'ALENE N F
DEER FLAT DAM	2444	05	CANYON	12	43 35	116 45	2510	5P	5P			CARL PADOUR
DIXIE	2575	04	IDAHO	11	45 33	115 28	5610	8A	8A			MRS ZILPHA L WENZEL
DORIS CREEK	2634	04	CLEARWATER	3	46 35	115 23	4750				S	U S FOREST SERVICE
DRIGGS	2676	10	TETON	12	43 44	111 07	6116	5P	5P			MRS EDITH STEVENS
DRY CREEK FLAT	2696	10	ONEIDA	1	42 15	112 06	6350				S	SOIL CONSERVATION SERV
DRY FORK SUMMIT	2700	09	BUTTE	6	43 35	113 41	7300				S	NATIONAL WEATHER SERV
DUBOIS EXP STATION	2707	09	CLARK	6	44 15	112 12	5452	5P	5P		C H	USDA AGRI RESEARCH SERV
DWORSHAK FISH HATCHERY	2845	03	CLEARWATER	3	46 30	116 18	995	8A	8A		C	DWORSHAK NATL FISH HAT
ELK CITY	2875	04	IDAHO	3	45 49	115 26	4058	8A	8A		H	CHERI ANN GOULD
ELK RIVER 1 S	2892	04	CLEARWATER	3	46 46	116 11	2918	8A	8A		C	RUSSELL ECK
EMIGRANT SUMMIT	2927	10	BEAR LAKE	1	42 22	111 34	7350				S	NATL WEATHER SERVICE
EMMETT 2 E	2942	05	GEM	2	43 52	116 28	2500	5P	5P			JUDITH HARPER
ENAVILLE 2	2971	04	SHOSHONE	4	47 34	116 15	2400				C	MRS HAROLD KUISTI
FAIRFIELD RANGER STA	3108	04	CAMAS	12	43 21	114 47	5065	5P	5P		H	U S FOREST SERVICE
FEATHERVILLE	3133	04	ELMORE	2	43 37	115 15	4550		5P		H	CECIL B MYERS
FENN RANGER STATION	3143	03	IDAHO	3	46 06	115 33	1585	8A	8A		C	SHEILA S WRIGHT
FLAT TOP MOUNTAIN	3252	06	OWYHEE	12	43 14	116 54	5800				S	WTMSTR-FRANK W ELFERING
FORT HALL INDIAN AGNCY	3297	09	BINGHAM	12	43 02	112 26	4460	5P	5P			BUREAU-INDIAN AFFAIRS

SEE REFERENCE NOTES FOLLOWING STATION INDEX

STATION INDEX

STATION	INDEX NO.	DIVISION	COUNTY	DRAINAGE !	LATITUDE	LONGITUDE	ELEVATION	OBSERVATION TIME AND TABLES				OBSERVER
								TEMP.	PRECIP.	EVAP.	SPECIAL (SEE NOTES)	
FORTY NINE MEADOWS	3314	04	SHOSHONE	3	47 06	115 53	4800				S	NATL WEATHER SERVICE
GALENA SUMMIT	3422	04	BLAINE	12	43 53	114 42	8800				S	US SOIL CON SERVICE
GARDEN VALLEY RS	3448	04	BOISE	8	44 04	115 55	3212	5P	5P			U S FOREST SERVICE
GIBBONSVILLE	3554	08	LEMHI	11	45 33	113 57	4480	5P	5P		H	DANIEL C AMES
GILMORE SUMMIT RANCH	3576	08	CUSTER	11	44 19	113 31	5580				S	NATL WEATHER SERVICE
GLENNS FERRY	3631	05	ELMORE	12	42 56	115 19	2510	8A	8A		H	THREE ISLAND STATE PARK
GOODING 1 S	3677	07	GOODING	12	42 55	114 42	3560			C		IDAHO ST DEPT-PUBLIC LD
GRACE	3732	10	CARIBOU	1	42 35	111 44	5550	5P	5P	C		UTAH PWR & LIGHT CO
GRANDJEAN	3736	04	BOISE	8	44 09	115 10	5130				S	U S FOREST SERVICE
GRAND VIEW 2 W	3760	05	OWYHEE	12	43 00	116 08	2400	6P	6P			MRS. ALMA MEYERS
GRANGEVILLE	3771	02	IDAHO	3	45 55	116 08	3355	10P	10P			WS OBSERVER
GRANGEVILLE 11 SE	3780	04	IDAHO	3	45 50	115 56	2250	5P	5P			MRS. AL SCHWARTZ
GRASMERE 8 S	3811	06	OWYHEE	12	42 16	115 53	5130			C		BILL TINDALL
GROUSE	3882	04	CUSTER	6	43 42	113 37	6100	5P	5P			LYNN KEELE
GUNNEL GUARD STATION	3902	10	CASSIA	12	42 06	113 12	5880				S	NATL WEATHER SERVICE
HAILEY RANGER STATION	3942	04	BLAINE	12	43 31	114 18	5328	8A	8A		H	U S FOREST SERVICE
HAMER 4 NW	3964	09	JEFFERSON	6	43 58	112 16	4791	5P	5P			U S F & W L SERVICE
HAZELTON	4140	07	JEROME	12	42 36	114 08	4060	5P	5P			NORTH SIDE CANAL CO
HEADQUARTERS	4150	04	CLEARWATER	3	46 38	115 48	3138	8A	8A			POTLATCH FORESTS INC
HENRY	4230	10	CARIBOU	12	42 54	111 29	6320	8A	8A	C	H	MRS PERRY PETERSEN
HILL CITY	4268	04	CAMAS	12	43 18	115 03	5090	5P	5P			ELMER T BENNETT
HOLLISTER	4295	06	TWIN FALLS	12	42 21	114 34	4525	5P	5P			SALMON RIVER CANAL CO
HOWE	4384	09	BUTTE	6	43 47	113 00	4820	8A	8A			LOWELL H JENSEN
IDAHO CITY	4442	04	BOISE	2	43 50	115 50	3965	5P	5P			FRED A PROFFER
IDAHO FALLS 2 ESE	4455	09	BONNEVILLE	12	43 29	112 01	4765	5P	5P			KID-TV STATION
IDAHO FALLS 16 SE	4456	10	BONNEVILLE	12	43 21	111 47	5850	8P	8P	C		GEORGE W MEYER
IDAHO FALLS FAA AP	4457	09	BONNEVILLE	12	43 31	112 04	4730	MID	MID		H	FED AVIATION AGENCY
IDAHO FALLS 46 W	4460	09	BUTTE	6	43 32	112 57	4938	MID	MID	C	HJ	ARFRO
IDAHO FALLS 6 NW	4464	09	BONNEVILLE	12	43 35	112 06	4788				G	MR. GARY CLEVERLY
IDA VADA	4475	06	OWYHEE	12	42 01	115 20	5850				S	EUGENE H BOSCH
ISLAND PARK DAM	4598	10	FREMONT	12	44 25	111 24	6300	5P	5P	5P	H	U S BUR RECLAMATION
JEROME	4670	07	JEROME	12	42 44	114 31	3740	5P	5P			NORTH SIDE CANAL CO
JOHNSON GUARD STATION	4709	10	CARIBOU	12	42 43	111 12	6811				S	U S FOREST SERVICE
JORDAN VALLEY 41 S	4725	06	OWYHEE	13	42 24	117 02	5100				S	BILL ROSS
KAMIAH	4793	03	LEWIS	3	46 14	116 01	1212		8A			C RICHARD BOVEY
KELLOGG	4831	04	SHOSHONE	4	47 33	116 10	2320	8A	8A			WASHINGTON WATER PWR CO
KETCHUM R S	4845	04	BLAINE	12	43 41	114 21	5890	8A	8A	C	H	U S FOREST SERVICE
KILGORE	4908	10	CLARK	6	44 24	111 53	6150	5P	5P		H	MRS ROY MC GOVERN
KOOSKIA	5011	03	IDAHO	3	46 09	115 59	1260	5P	5P			EDWARD T GILROY
KUNA 2 NNE	5038	05	ADA	12	43 31	116 24	2680	5P	5P			HARRY U GIBSON
KUNA 3 E	5043	05	ADA	12	43 29	116 21	2775				G	JAMES J. MC COY
LEADORE	5169	08	LEMHI	11	44 41	113 22	6000			C		DONALD B NOBLE
LEADORE 2	5177	08	LEMHI	11	44 41	113 21	5968	5P	5P			JACK WEIGAND
LEATHERMAN PASS	5184	08	CUSTER	6	44 06	113 45	9800				S	NATL WEATHER SERVICE
LEWISTON WSO AP R	5241	03	NEZ PERCE	3	46 23	117 01	1413	MID	MID	C	HJ	NATL WEATHER SERVICE
LIFTON PUMPING STATION	5275	10	BEAR LAKE	1	42 07	111 18	5926	MID	MID	MID		UTAH PWR & LIGHT CO
LOLO PASS	5356	04	IDAHO	3	46 38	114 33	5199				S	U S FOREST SERVICE
LOWMAN	5414	04	BOISE	8	44 05	115 36	3950	5P	5P		H	DAVID J WEINER
LUNCH PEAK	5432	01	BONNER	9	48 22	116 12	6360				S	U S FOREST SERVICE
MACKAY RANGER STATION	5462	08	CUSTER	6	43 55	113 37	5897	5P	5P	C		U S FOREST SERVICE
MACKAY 4 NW	5466	08	CUSTER	6	43 57	113 40	6000	6P	6P	6P		BIG LOST IRRIGATION CO.
MALAD	5544	10	ONEIDA	1	42 12	112 16	4700	7P	7P	C		JACK FORBUSH
MALAD CITY	5559	10	ONEIDA	1	42 10	112 19	4467	5P	5P		H	MARGARET W JONES
MALTA 2 E	5563	09	CASSIA	12	42 18	113 17	4540	6P	6P			GEORGE STANTON
MALTA RANGER STATION R	5567	09	CASSIA	12	42 19	113 22	4510			C		U S FOREST SERVICE
MASSACRE ROCKS ST PK	5678	09	POWER	12	42 40	113 00	4230	6P	6P			MASSACRE ROCKS ST PARK
MAY 8 ENE	5680	08	LEMHI	6	44 39	113 45	6800				S	NATL WEATHER SERVICE
MAY	5685	08	LEMHI	11	44 36	113 55	5110	5P	5P			MRS NORMA HERRIN
MC CALL	5708	04	VALLEY	8	44 54	116 07	5025	4P	4P	C	H	U S FOREST SERVICE
MIDDLE FORK LODGE	5897	04	CUSTER	11	44 43	115 01	4480	8A	8A			MIDDLE FORK LODGE
MILL CREEK SUMMIT	5950	04	CUSTER	11	44 28	114 30	8794				S	NATL WEATHER SERVICE
MINIDOKA 10 WNW	5972	07	MINIDOKA	12	42 47	113 40	4290	8A	8A			JACK LOTT
MINIDOKA DAM	5980	07	MINIDOKA	12	42 40	113 29	4210	5P	5P			NATL WILDLIFE REFUGE
MONTPELIER RANGER STA	6053	10	BEAR LAKE	1	42 19	111 18	5960	8A	8A		H	U S FOREST SERVICE
MOOSE CREEK	6082	04	LEMHI	11	45 39	113 58	6200				S	U S FOREST SERVICE
MOOSE CREEK RANGER STA	6087	04	IDAHO	3	46 08	114 55	2480				S	U S FOREST SERVICE
MOSCOW 5 NE	6148	02	LATAH	7	46 48	116 55	3000			C		UNIVERSITY OF IDAHO
MOSCOW-UNIV OF IDAHO	6152	02	LATAH	7	46 44	116 58	2660	5P	5P	5P	G	UNIVERSITY OF IDAHO
MOUNTAIN HOME	6174	05	ELMORE	12	43 09	115 43	3185	10A	10A		C	RADIO KFLI

SEE REFERENCE NOTES FOLLOWING STATION INDEX

STATION INDEX

STATION	INDEX NO.	DIVISION	COUNTY	DRAINAGE #	LATITUDE	LONGITUDE	ELEVATION	OBSERVATION TIME AND TABLES				OBSERVER
								TEMP.	PRECIP.	EVAP.	SPECIAL (SEE NOTES)	
MULLAN	6230	04	SHOSHONE	4	47 28	115 48	3317	10P	10P		C	BRUNO E AIRAS
MULLAN PASS	6237	04	SHOSHONE	4	47 27	115 40	5963				S	NATL WEATHER SERVICE
NEW MEADOWS RANGER STA	6388	04	ADAMS	11	44 58	116 17	3870	8A	8A			U S FOREST SERVICE
NEZPERCE	6424	02	LEWIS	3	46 15	116 15	3145	7P	7P		H	FRED VOGEL JR
NEZ PERCE PASS	6430	04	IDAHO	3	45 43	114 30	6587				S	U S FOREST SERVICE
NORTH STAR RANCH	6493	04	IDAHO	3	45 55	114 50	2800	9A	9A			CAROLYN WOLFINBARGER
OAKLEY	6542	10	CASSIA	12	42 14	113 53	4600	6P	6P		H	ROBERT WHITTLE
OLA 4 S	6590	05	GEM	8	44 08	116 17	2990	5P	5P		C	MRS. DOROTHY F. BEAL
OROFINO	6681	03	CLEARWATER	3	46 29	116 15	1027	3P	3P			U S POSTAL DEPT.
PALISADES DAM	6764	10	BONNEVILLE	12	43 21	111 13	5385	5P	5P	5P	C	U S BUR RECLAMATION
PARMA EXPERIMENT STA	6844	05	CANYON	2	43 48	116 57	2215	8A	8A			U OF I EXPERIMENT STA
PAUL 1 ENE	6877	07	MINIDOKA	12	42 37	113 45	4210	8A	8A			AMALGAMATED SUGAR CO
PAYETTE	6891	05	PAYETTE	8	44 05	116 56	2150	5P	5P		H	ARTHUR MILLER
PICABO	7040	07	BLAINE	12	43 18	114 04	4875	8A	8A			NICK PURDY
PIERCE R	7046	04	CLEARWATER	3	46 30	115 48	3185	8A	8A		C H	U S FOREST SERVICE
PLUMMER 3 WSW	7188	01	BENEWAH	4	47 19	116 57	2970				C	BENARD J. LA SARTE
POCATELLO WSO AP R	7211	09	POWER	12	42 55	112 36	4444	MID	MID		C HJ	NATL WEATHER SERVICE
PORTHILL	7264	01	BOUNDARY	5	49 00	116 30	1775	7A	7A		H	U S IMMIGRATION SERVICE
PORTHILL 1 SW	7269	01	BOUNDARY	5	49 00	116 30	1700				C	MRS. KATHRYN M. TRACHT
POTLATCH 3 NNE	7301	02	LATAH	7	46 58	116 53	2600	6P	6P		H	CLIFFORD J. FRENCH
POWELL	7320	04	IDAHO	3	46 31	114 41	3632	7A	7A		H	IDAHO DEPT OF HWYS
PRAIRIE	7327	04	ELMORE	2	43 30	115 35	4780				C	CLYDE J. COOK
PRESTON SUGAR FACTORY	7353	10	FRANKLIN	1	42 04	111 51	4720	8A	8A			AMALGAMATED SUGAR CO
PRICHARD 4 N	7358	04	SHOSHONE	4	47 43	115 59	2485				C	U S FOREST SERVICE
PRIEST RIVER EXP STA	7386	01	BONNER	9	48 21	116 50	2380	5P	5P		H	U S FOREST SERVICE
PUTNAM MOUNTAIN	7465	10	BINGHAM	12	43 03	112 07	5667				S	FORT HALL IR PROJ
REED RANCH	7575	04	VALLEY	11	44 53	115 42	4100				S	U S FOREST SERVICE
REYNOLDS	7648	06	OWYHEE	12	43 12	116 45	3930	9A	9A		H	AGRI RESEARCH SERVICE
REYNOLDS MOUNTAIN	7652	06	OWYHEE	12	43 04	116 45	6800				C	AGRI RESEARCH SERVICE
RICHFIELD	7673	07	LINCOLN	12	43 04	114 09	4306	5P	5P		H	LESLIE F BUSHBY
RIGGINS	7706	03	IDAHO	11	45 25	116 18	1800	5P	5P			JAMES D LOGAN
RIRIE 12 ESE	7727	10	BONNEVILLE	12	43 34	111 34	5520		5P			JOHN L JOLLEY
ST ANTHONY 1 WNW	8022	09	FREMONT	12	43 58	111 43	4950	9A	9A			STATE YOUTH TRNG CENTER
SAINT MARIES	8062	01	BENEWAH	10	47 19	116 34	2220	4P	4P			U S FOREST SERVICE
SALMON 1 N	8080	08	LEMHI	11	45 11	113 45	3970	5P	5P			RADIO STATION KSRA
SANDPOINT EXP STATION	8137	01	BONNER	9	48 17	116 34	2100	5P	5P		C H	SANDPOINT BRANCH EXP ST
SAWTELLE PEAK	8158	10	FREMONT	12	44 32	111 25	7720				S	U S BUREAU RECLAMATION
SEVEN DEVILS G.S.	8282	04	IDAHO	11	45 21	116 31	7150				S	U.S. FOREST SERVICE
SHOSHONE 1 WNW	8380	07	LINCOLN	12	42 58	114 26	3950	4P	4P			STATE DIV OF HWYS
SHOUP	8395	04	LEMHI	11	45 22	114 18	3400	5P	5P			FRANK VARIN
SMITH CREEK	8509	01	BOUNDARY	5	48 57	116 36	3520				S	KANIKSU NATIONAL FOREST
SNOWBANK MOUNTAIN	8515	05	VALLEY	8	44 27	116 08	8280				S	NATL WEATHER SERVICE
SOLDIER CREEK ADM SITE	8548	04	CAMAS	12	43 29	114 49	5740				S	U S FOREST SERVICE
STANLEY	8676	04	CUSTER	11	44 13	114 56	6250	8A	8A			GEORGE S COLE
STIBNITE STORAGE	8748	04	VALLEY	11	44 58	115 20	6500				S	NATL WEATHER SERVICE
STREVELL	8786	10	CASSIA	12	42 01	113 13	5280	5P	5P			MRS HAROLD JONES
SUBLETT GUARD STATION	8802	10	POWER	12	42 22	112 58	5800				S	U S FOREST SERVICE
SUGAR	8818	09	MADISON	12	43 53	111 45	4890	5P	5P			GORDON E. JOHNSON
SWAN FALLS POWER HOUSE	8928	05	ADA	12	43 15	116 23	2325	5P	5P			IDAHO POWER COMPANY
SWAN VALLEY	8937	10	BONNEVILLE	12	43 27	111 20	5270	5P	5P		H	C.V. CAMPBELL
TAYLOR RANCH	9000	04	VALLEY	11	45 06	114 51	3835	8A	8A			UNIVERSITY OF IDAHO
TENSED	9029	01	BENEWAH	4	47 10	116 55	2550	6P	6P			REV ERIC A FISCHER
TETONIA EXP STATION	9065	10	TETON	12	43 51	111 16	6170	5P	5P		C H	U OF I EXPERIMENT STA
THREE CREEK	9119	06	OWYHEE	12	42 05	115 15	5460	5P	5P		C H	PAULA BRACKETT
TWIN FALLS 3 SE	9299	07	TWIN FALLS	12	42 32	114 25	3765	8A	8A			AMALGAMATED SUGAR CO
TWIN FALLS WSO	9303	07	TWIN FALLS	12	42 33	114 21	3960	8A	8A	8A	G	NATL WEATHER SERVICE
WALLACE WOODLAND PARK	9498	04	SHOSHONE	4	47 30	115 53	2935	8A	8A			MRS. MARIAN L. DANCER
WARREN	9560	04	IDAHO	11	45 16	115 40	5907	5P	5P		H	JACK W PICKELL
WEBER CREEK	9626	10	CLARK	6	44 23	112 40	6700				S	SOIL CONSERVATION SERV
WEISER 2 SE	9638	05	WASHINGTON	12	44 14	116 57	2103	5P	5P			RADIO KWEI
WET CREEK SUMMIT	9730	08	CUSTER	6	44 02	113 28	7600				S	NATL WEATHER SERVICE
WILLOW FLAT	9830	10	FRANKLIN	1	42 09	111 38	6100				S	US SOIL CON SERVICE
WINCHESTER 1 SW	9846	02	LEWIS	3	46 13	116 38	4180	6P	6P			HARVEY S. HUMPHREY
YELLOW PINE 7 S	9951	04	VALLEY	11	44 51	115 31	5100	8A	8A		C	MRS EMMA R COX

SEE REFERENCE NOTES FOLLOWING STATION INDEX

REFERENCE NOTES

Additional information regarding the climate of this State may be obtained by writing to the National Climatic Center, Federal Building, Asheville, N.C. 28801, or to any Weather Service Office near you. Additional precipitation data are contained in the "HOURLY PRECIPITATION DATA" for this State.

DIMENSIONAL UNITS: Unless otherwise indicated, dimensional units used in this bulletin are: Temperature in °F, precipitation and evaporation in inches and wind movement in miles. Monthly degree day totals are the sums of the negative departures of average daily temperatures from 65°F. In "Supplemental Data" table directions entered in figures are tens of degrees. Resultant wind is the vector sum of wind directions and speeds divided by the number of observations.

OBSERVATION TIME: The Station Index shows observation times in local standard time. During the summer months some observers take the observations on daylight saving time. Snow on ground in the "Snowfall and Snow on Ground" table is at observation time for all except National Weather Service Offices and FAA stations. For these stations snow on ground values are at 4:00 a.m., P.s.t. and 5:00 a.m., m.s.t., except Idaho Falls 46 W, which is 8:00 a.m., m.s.t. Data in the "Extremes" table, "Daily Precipitation" table, "Daily Temperature" table, "Evaporation and Wind" table, and snowfall in the "Snowfall and Snow on Ground" table, when published, are for the 24 hours ending at time of observation.

EVAPORATION is measured in the standard Weather Service-type pan of 4-foot diameter unless otherwise noted below in the Evaporation and Wind table. Max and Min values in the Evaporation and Wind table are extremes of temperature of water in pan as recorded during 24 hours ending at time of observation. Wind is the total wind movement in miles over the evaporation pan as determined by a continuous anemometer recorder located 6-8 inches above the pan.

WATER EQUIVALENT values published in the "Snowfall and Snow on Ground" table are the water equivalent of snow, sleet, or ice on the ground. Samples for obtaining measurements are taken from different points for successive observations; consequently, occasional drifting and other causes of local variability in the snowpack may result in apparent inconsistencies in the record. Time of observation 10:00 a.m., P.s.t.

SNOWFALL: Entries of snowfall in the "Monthly Summarized Data" table, the "Snowfall and Snow on Ground" table, and in the "Seasonal Snowfall" table, include snow and sleet. Entries of snow on ground include snow, sleet, and ice.

NORMALS for all stations are climatological standard normals based on the period 1941-1970.

DIVISIONS, as used in this publication, became effective with data for January 1957.

STATION NAMES: Figures and letters following the station name, such as 12 SSW, indicate distance in miles and direction from the post office.

SEASONAL TABLES: Monthly and seasonal snowfall and heating degree days for the 12 months ending with the preceding June data will be carried in the July issue of this bulletin.

EVAPORATION AND WIND TABLE:

Lifton Pumping Station	: Pan is of stainless steel.

DAILY SOIL TEMPERATURES TABLE:

Aberdeen Exp Station	: Delco loam, bare soil, non-irrigated. Slope 1 percent to SSE. Max and min for 24 hours ending at 8 a.m. Palmer dial soil thermometer.
Idaho Falls 6 NW	: Pancheri silt loam, bare ground, gravel covered, non-irrigated. Slope 1 percent to NE. Max and min for 24 hours ending at 8 a.m. Palmer dial soil thermometer.
Kuna 3 E	: Elijah silt loam, eroded, clipped bluegrass sod cover, irrigated. Max and min for 24 hours ending at 6 p.m. Palmer dial soil thermometer.
Moscow - Univ of Idaho	: Soil - (unnamed) silt loam, wheatgrass, sprinkled. Slope 2 percent to E. Max and min for 24 hours ending at 5 p.m. Bristow recording soil thermometers.
Twin Falls WSO	: Portneuf silt loam, bluegrass covered, nonirrigated. Slope 1 percent to N. Max and min for 24 hours ending at 8 a.m. 4-inch thermometer - Taylor recording. Other depths - Palmer dial soil thermometer.

LATE REPORTS AND CORRECTIONS will be carried only in the June and December issues of this bulletin.

INTERPOLATED VALUES for monthly precipitation totals may be found in the annual issue of this publication.

IN THE DATA TABLES THE SYMBOLS AND LETTERS WHEN USED INDICATE THE FOLLOWING:

- \- No record in the "Supplemental Data" table, "Daily Precipitation" table, "Evaporation and Wind" table, "Snowfall and Snow on Ground" table, "Daily Soil Temperatures" table, and the Station Index.

  No record in the "Monthly Summarized Data" table and the "Daily Temperature" table is indicated by no entry.

- \+ And also on an earlier date or dates.

- ++ Highest observed one minute windspeed. This station is not equipped with an instrument to measure fastest mile data.

- * Amount included in following measurement, time distribution unknown.

- ǂ Extreme occurred at station with incomplete data which may have been exceeded.

- // Gage is equipped with a windshield.

- B Adjusted to a full month.

- D Water equivalent of snowfall wholly or partly estimated, using a ratio of 1 inch water equivalent to every 10 inches of new snowfall.

- E Amount is partially estimated.

- M One or more days of record missing; if average value is entered, less than 10 days record is missing. See "Daily Temperature" table for detailed daily record. Degree day data, if carried for this station, have been adjusted to represent the value for a full month.

- R Amounts from recording gage. (These amounts are essentially accurate but may vary slightly from the amounts to be published later in Hourly Precipitation Data.)

- T Trace, an amount too small to measure.

- V Includes total for previous month.

IN THE STATION INDEX THE SYMBOLS AND LETTERS WHEN USED INDICATE THE FOLLOWING:

- AR This entry in time of observation column in Station Index means after rain.

- C Recording Rain Gage Station. Hourly precipitation values are processed for special purposes, and are published later in the "Hourly Precipitation Data" bulletin. If daily amounts are published in "Climatological Data" bulletin they are from a separate non-recording gage, except where indicated by reference 'R'. Such amounts may differ from amounts published from the recording gage in the "Hourly Precipitation Data" bulletin.

- G "Soil Temperature" table.

- H "Snowfall and Snow on Ground" table. Omission of data in any month indicates no snowfall and/or snow on ground in that month.

- J "Supplemental Data" table.

- SS This entry in time of observation column in Station Index means observation made near sunset.

- VAR This entry in time of observation column in Station Index means variable.

- # Thermometers are generally exposed in a shelter located a few feet above sod-covered ground; however, this reference indicates that the thermometers are exposed in a shelter located on the roof of a building.

ǂ DRAINAGE CODE: 1-BEAR 2-BOISE 3-CLEARWATER 4-COEUR D'ALENE 5-KOOTENAI 6-LOST 7-PALOUSE 8-PAYETTE 9-PEND OREILLE 10-ST. JOE 11-SALMON 12-SNAKE 13-OWYHEE

Stations appearing in the tables with no data were either missing or received too late to be included in this issue.

General weather conditions in the U.S. for each month are described in the CLIMATOLOGICAL DATA NATIONAL SUMMARY and STORM DATA.

Information concerning the history of changes in locations, elevations, exposure, etc., of substations through 1955 may be found in the publication "Substation History" for this State, price 40 cents. Similar information for regular National Weather Service Offices may be found in the latest annual issue of Local Climatological Data, price 20 cents. These publications may be obtained from the National Climatic Center at the address shown above.

Subscription Price: $5.10 a year for each section including annual summary; $5.55 additional for foreign mailing; 40¢ single copy; 30¢ annual summary. Make checks payable to Department of Commerce, NOAA; send payments and orders to: National Climatic Center, Federal Building, Asheville, N. C. 28801. Attn: Publications.

USCOMM-NOAA-ASHEVILLE, N.C. 7/8/76-1010

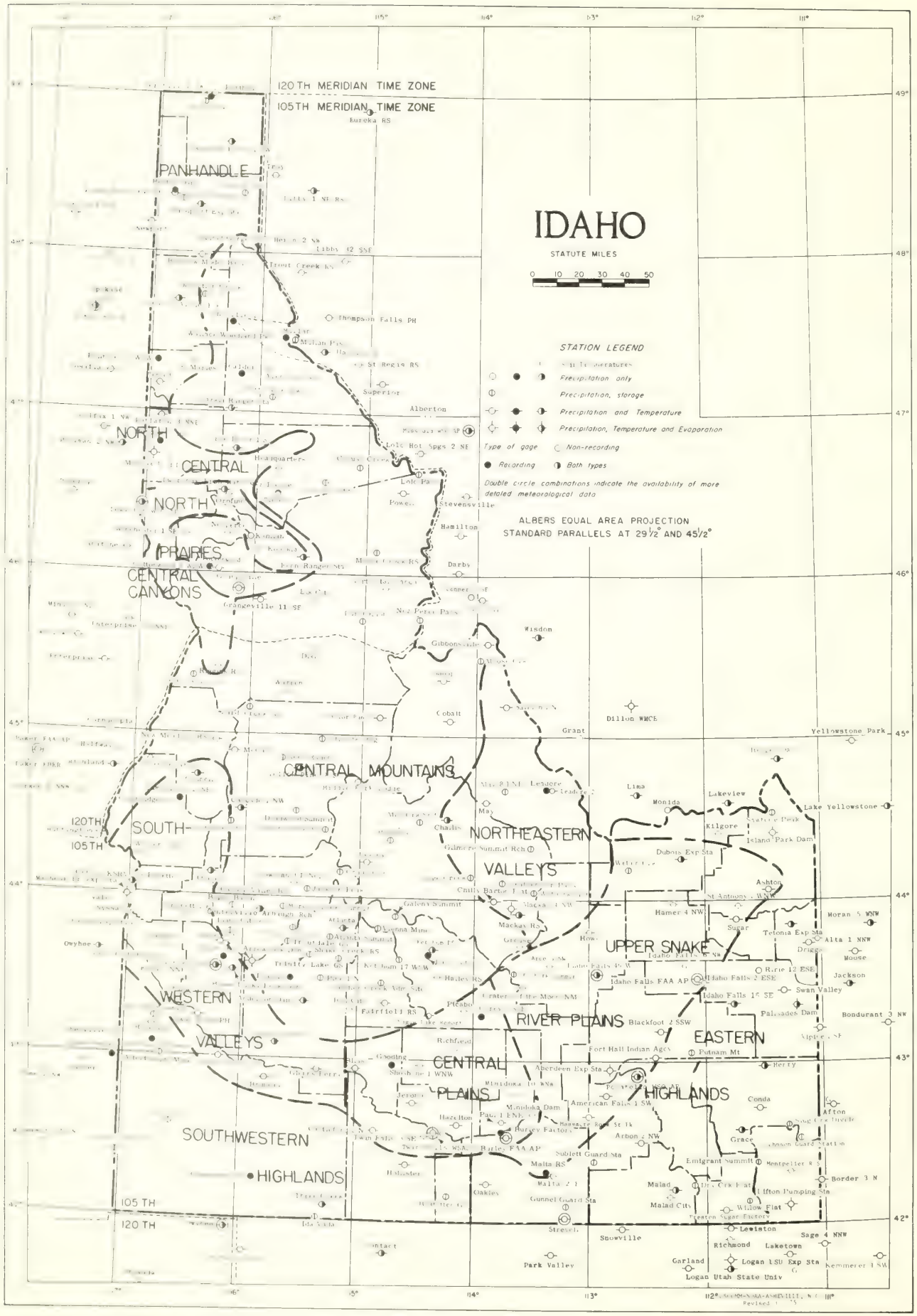
IDAHO
STATUTE MILES
0 10 20 30 40 50
STATION LEGEND
Precipitation only
Precipitation, storage
Precipitation and Temperature
Precipitation, Temperature and Evaporation
Type of gage
Non-recording
Recording
Both types
Double circle combinations indicate the availability of more detailed meteorological data
ALBERS EQUAL AREA PROJECTION
STANDARD PARALLELS AT 29½° AND 45½°
120TH MERIDIAN TIME ZONE
105TH MERIDIAN TIME ZONE
PANHANDLE
NORTH CENTRAL
NORTH PRAIRIES
CENTRAL CANYONS
CENTRAL MOUNTAINS
SOUTH-
NORTHEASTERN VALLEYS
UPPER SNAKE
WESTERN VALLEYS
RIVER PLAINS
EASTERN HIGHLANDS
CENTRAL PLAINS
SOUTHWESTERN HIGHLANDS
120TH
105TH
105 TH
120 TH
Eureka RS
Libby 32 SSE
Thompson Falls PH
St Regis RS
Superior
Alberton
Lolo Hot Spgs 2 NE
Stevensville
Hamilton
Darby
Grangeville 11 SE
Wisdom
Gibbonsville
Cobalt
Dillon WMCE
Grant
Yellowstone Park
Lima
Monida
Lakeview
Lake Yellowstone
Kilgore
Island Park Dam
Dubois Exp Sta
Ashton
Hamer 4 NW
Sugar
Moran 5 WNW
Tetonia Exp Sta
Alta 1 NNW
Driggs
Moose
Jackson
Ririe 12 ESE
Idaho Falls FAA AP
Idaho Falls 2 ESE
Idaho Falls 15 SE
Swan Valley
Palisades Dam
Bondurant 3 NW
Blackfoot 2 SSW
Fort Hall Indian Agcy
Putnam Mt
Henry
Aberdeen Exp Sta
American Falls 1 SW
Conda
Afton
Grace
Emigrant Summit
Montpelier R S
Border 3 N
Malad
Malad City
Lifton Pumping Sta
Willow Flat
Preston Sugar Factory
Lewiston
Sage 4 NNW
Richmond
Laketown
Garland
Logan USU Exp Sta
Logan Utah State Univ
Kemmerer 1 SW
Snowville
Park Valley
Oakley
Gunnel Guard Sta
Malta RS
Sublett Guard Sta
Burley FAA AP
Burley Factory
Minidoka Dam
Minidoka 10 NNW
Shoshone 1 WNW
Gooding
Twin Falls
Hazelton
Jerome
Richfield
Fairfield RS
Picabo
Crater of the Moon NM
Hailey RS
Ketchum 17 WSW
Sun Valley
Galena Summit
Vienna Mine
Atlanta
Arco
Howe
Mackay RS
Chilly Barber Fat
Gilmore Summit Rch
Challis
May
Leadore
Salmon
Owyhee
Arbon 2 NW
Oakley
Hailey
Stanley
Yellowstone Park

U.S. DEPARTMENT OF COMMERCE
NATIONAL CLIMATIC CENTER
FEDERAL BUILDING
ASHEVILLE, N.C. 28801

POSTAGE AND FEES PAID
U.S. DEPARTMENT OF COMMERCE
COM 210

THIRD CLASS

JUNE 1976 VOLUME 79 NUMBER 6

Climatological Data

IDAHO

TEMPERATURE AND PRECIPITATION EXTREMES

HIGHEST TEMPERATURE:	BROWNLEE DAM	106	DATE 30
LOWEST TEMPERATURE:	STANLEY	15	DATE 26
GREATEST TOTAL PRECIPITATION:	FENN RANGER STATION	4.46	
LEAST TOTAL PRECIPITATION:	FEATHERVILLE	.06	
GREATEST 1 DAY PRECIPITATION:	BOISE 7 N	2.28	DATE 11
GREATEST TOTAL SNOWFALL:	IDAHO FALLS 16 SE	3.7	
GREATEST DEPTH OF SNOW OR ICE:	3 STATIONS	2	DATE 15+

SUPPLEMENTAL DATA

	WIND (SPEED - M.P.H.)						RELATIVE HUMIDITY AVERAGES- PERCENT (STANDARD OF TIME MOUNTAIN)				NUMBER OF DAYS WITH PRECIPITATION							PERCENT OF POSSIBLE SUNSHINE	AVERAGE SKY COVER SUNRISE TO SUNSET
	RESULTANT DIRECTION	RESULTANT SPEED	AVERAGE	FASTEST MILE	DIRECTION OF FASTEST MILE	DATE OF FASTEST MILE	05	11	17	23	TRACE	.01-.09	.10-.49	.50-.99	1.00-1.99	2.00 AND OVER	TOTAL		
BOISE WSO AP	31	4.4	9.8	37	SW	08	67	39	26	50	7	2	0	1	1	0	11	78	4.6
LEWISTON WSO AP	-	-	-	51 %	-	07	76	49	37		4	7	3	0	0	0	14	-	6.8
POCATELLO WSO AP	23	7.4	11.6	43	SW	10	51	37	31	47	4	5	2	0	0	0	11	76	4.8
% PEAK GUST																			

AUG 31 1976

I CERTIFY THAT THIS IS AN OFFICIAL PUBLICATION OF THE NATIONAL OCEANIC AND ATMOSPHERIC ADMINISTRATION AND IS COMPILED FROM RECORDS ON FILE AT THE NATIONAL CLIMATIC CENTER, ASHEVILLE, NORTH CAROLINA 28801.

Thomas D. Potter
DIRECTOR
NATIONAL CLIMATIC CENTER

noaa NATIONAL OCEANIC AND ATMOSPHERIC ADMINISTRATION / ENVIRONMENTAL DATA SERVICE / NATIONAL CLIMATIC CENTER ASHEVILLE, N.C.

MONTHLY SUMMARIZED STATION AND DIVISIONAL DATA

IDAHO
JUNE 1976

STATION	TEMPERATURE												PRECIPITATION									
	AVERAGE MAXIMUM	AVERAGE MINIMUM	AVERAGE	DEPARTURE FROM NORMAL	HIGHEST	DATE	LOWEST	DATE	DEGREE DAYS	NO. OF DAYS MAX.		NO. OF DAYS MIN.		TOTAL	DEPARTURE FROM NORMAL	GREATEST DAY	DATE	SNOW, SLEET TOTAL	SNOW, SLEET MAX. DEPTH ON GROUND	SNOW, SLEET DATE	NO. OF DAYS .10 OR MORE	NO. OF DAYS .50 OR MORE	NO. OF DAYS 1.00 OR MORE
• • • PANHANDLE 01																						
BAYVIEW MODEL BASIN	64.7M	43.0	53.9M				31	4	339		0	1	0	2.43		.58	23	.0	0		9	1	0
BONNERS FERRY 1 SW	71.7M	45.0M	58.4M	- 2.4	94	29	34	4	211	1	0	0	0	.82	- 1.03	.22	16	.0	0		3	0	0
CABINET GORGE	69.7	43.6	56.7		94	29	35	1	259	1	0	0	0	1.91		.56	16	.0	0		7	1	0
COEUR D'ALENE 1 E	71.9	45.6	58.8	- 2.7	95	30	36	4+	198	2	0	0	0	2.36	.33	.86	17	.0	0		7	1	0
PORTHILL	70.1	44.2	57.2	3.3	91	29	35	3	239	1	0	0	0	1.83	- .28	.55	8	.0	0		7	1	0
PRIEST RIVER EXP STA	69.4	41.8	55.6	- 2.7	91	29	30	4	284	1	0	2	0	1.28	- 1.43	.34	16	.0	0		5	0	0
SAINT MARIES	72.7	44.2	58.5	- 2.2	99	29	32	4	220	3	0	1	0	1.48	- .83	.49	17	.0	0		4	0	0
SANDPOINT EXP STATION	68.4	42.7	55.6	- 3.8	91	30	31	5+	297	2	0	3	0	1.95	- .49	.63	16	.0	0		5	2	0
TENSED	68.4	40.8	54.6		92	28	29	27	316	2	0	5	0	1.60		.43	22	.0	0		5	0	0
DIVISION			56.6	- 3.2										1.74	- .49			.0					
• • • NORTH CENTRAL PRAIRIES 02																						
COTTONWOOD																						
GRANGEVILLE	66.5	42.9	54.7	2.9	92	29	31	13+	312	1	0	4	0	2.55	- .65	.50	12	.0	0		10	1	0
MOSCOW-UNIV OF IDAHO	68.6	42.2	55.4	- 4.3	90	29+	31	26+	293	2	0	2	0	1.54	- .25	.26	8	.0	0		7	0	0
NEZPERCE	68.8	42.1	54.5	- 3.0	91	29	32	26+	319	1	0	2	0	1.61	1.19	.26	10+	T	0		6	0	0
POTLATCH 3 NNE	68.1	36.7	52.4	- 6.5	93	29	25	27+	372	2	0	9	0	1.25	- .94	.20	16	.0	0		7	0	0
WINCHESTER 1 SW	63.6	39.0	51.3		86	29	29	1	409	0	0	8	0	2.38		.50	13	1.0	0		9	1	0
DIVISION			53.7	- 3.9										1.87	- .72			.2					
• • • NORTH CENTRAL CANYONS 03																						
DWORSHAK FISH HATCHERY	74.2M	48.6M	61.4M		99	30	39	27+	154	2	0	0	0	1.22		.30	13	.0	0		5	0	0
FENN RANGER STATION	72.6	46.4	59.5	- 3.3	97	29	35	26	193	2	0	0	0	4.46	1.32	1.12	13	.0	0		12	3	1
MOOSKIA	77.4	41.4	59.4	- 4.9	98	29	28	26	188	3	0	2	0	2.97	- .13	.88	16	.0	0		8	1	0
LEWISTON WSO AP //R	75.6	50.3	63.0	- 2.0	100	29	39	4	118	2	0	0	0	1.22	- .61	.45	8	.0	0		3	0	0
OROFINO	74.5	47.6	61.1	- 4.6	101	29	37	26	155	2	0	0	0	1.49	- .83	.30	13	.0	0		6	0	0
RIGGINS	77.2	49.6	63.4	3.3	104	29	39	26	113	4	0	0	0	1.46	- .66	.52	12	.0	0		4	1	0
DIVISION			61.3	- 3.9										2.14	- .31			.0					
• • • CENTRAL MOUNTAINS 04																						
ANDERSON DAM	77.7M	47.0M	62.4M	.9	98	29	35	14	123		0	0	0	.55	.81	.43	11	T	0		2	0	0
ARROWROCK DAM	74.6	45.9	60.3	- 3.0	97	30	38	26+	172	2	0	0	0	1.40	.10	1.10	11	.0	0		2	1	1
AVERY RANGER STA 2	70.2	42.5	56.4	- 4.5	94	29	31	1	273	3	0	1	0	1.98	- .74	.62	16	.0	0		7	1	0
BROWNLEE DAM	79.0	49.3	64.2		106	30	38	26+	105	4	0	0	0	.51	.19	.13	.0	0		2	0	0
CASCADE 1 NW	70.5	38.2	54.4	.3	90	30	25	26	320	1	0	8	0	1.16	.77	.50	11	.0	0		4	1	0
COBALT	74.5	37.3	55.9		91	30+	26	26	272	2	0	8	0	1.77		.88	11	1.0	0		5	1	0
DIXIE	60.9	33.0	47.0		85	30	20	26	535	0	0	15	0	2.53		.48	21	1.5	2	13	9	0	0
ELK CITY	65.6	38.6	52.1		92	30	27	26	384	2	0	7	0	4.37		.69	17	1.0	T	13	9	3	0
ELK RIVER 1 S	70.2	37.8	54.0		95	29	30	5	324	3	0	6	0	1.92		.45	16	.0	0		5	0	0
FAIRFIELD RANGER STA	72.1	36.8	54.5		92	29	25	26	313	2	0	8	0	.41		.38	11	T	0		1	0	0
GARDEN VALLEY RS	79.2	41.2	60.2	1.4	100	29	30	26	168	3	0	5	0	1.06	- .61	.84	11	.0	0		1	1	0
GRANGEVILLE 11 SE	70.6	44.0	57.3		94	29	33	26	233	2	0	0	0	3.50		.85	16	.0	0		8	2	0
GROUSE	70.1	35.8	53.0		86	29	25	27+	354	0	0	9	0	.41	- 1.18	.12	11	.0	0		1	0	0
HAILEY RANGER STATION	73.4M	41.2M	57.3M	- .6	90	30	28	1	230	1	0		0	.64	.93	.31	18	.0	0		2	0	0
HEADQUARTERS	65.3	38.6	52.0		95	30	28	1	401	2	0	5	0	2.30		.52	17	.0	0		5	1	0
HILL CITY	73.0	34.5	53.8	2.5	94	30	21	26	330	3	0	12	0	.76	.51	.55	11	.0	0		2	1	0
IDAHO CITY	73.5	37.6	55.6	- 2.4	95	29	26	26	286	3	0	7	0	1.53	.19	1.23	11	.0	0		3	1	1
KELLOGG	70.9	46.3	58.6		98	30	36	26+	213	2	0	0	0	1.66		.48	16	.0	0		6	0	0
KETCHUM R S	69.3M	36.7M	53.0M		87	30			356	0	0		0	.63		.26	11	.0	0		3	0	0
LOWMAN	75.2	37.8	56.5		97	29	26	26	255	3	0	7	0	.90		.43	11	T	0		3	0	0
MC CALL																						
MIDDLE FORK LODGE	72.8	40.9	56.9		92	30+	33	15+	248	2	0	0	0	1.50		.86	11	T	0		3	1	0
MULLAN	65.4	40.9	53.2		90	29	30	26	361	1	0	2	0	1.76		.58	16	.0	0		7	1	0
NEW MEADOWS RANGER STA	70.2	37.9	54.1	- 1.8	92	30+	24	26	332	2	0	9	0	1.25	- .94	.67	13	.0	0		4	1	0
NORTH STAR RANCH	71.6	42.6	57.1		95	29	30	26	244	2	0	1	0	2.65		.74	21	.0	0		8	1	0
PIERCE //R	65.0	38.1	51.6	- 5.5	95	30	28	27	405	2	0	4	0	3.23	.24	.57	17	.0	0		10	1	0
POWELL	66.8	39.3	53.1		94	30	30	28+	356	2	0	3	0	2.82		.78	17	.0	0		10	1	0
SHOUP	76.4	43.7	60.1		93	29	35	26	158	2	0	0	0	1.75		.75	11	.0	0		5	1	0
STANLEY	64.7M	29.8M	47.3M		87	30	15	26	537	0	0		0	.50		.23	17		0		1	0	0
TAYLOR RANCH	73.4	41.0	57.2		95	30	29	26	241	2	0	2	0	1.57		.46	11	T	0		5	0	0
WALLACE WOODLAND PARK	67.4	41.8	54.6	- 2.4	95	30	32	26	324	2	0	1	0	1.52	- 1.31	.27	16	.0	0		6	0	0
WARREN	64.3	32.7	48.5		84	29	21	26	487	0	0	16	0	3.53		.78	21	3.0	0		10	2	0
YELLOW PINE 7 S	66.5	33.2	49.9		90	30	24	27+	451	1	0	16	0	2.07		.57	11		0		6	2	0
DIVISION			55.1	- .9										1.69	- .56			.2					
• • • SOUTHWESTERN VALLEYS 05																						
BOISE 7 N	75.3	45.3	60.3		96	29+	32	26+	182	2	0	2	0	2.54		2.28	11	.0	0		2	1	1
BOISE LUCKY PEAK DAM	77.4M	44.7	61.1M				34	4	159	5	0	0	0	1.72		1.47	11	.0	0		2	1	1
BOISE WSO AP //R	77.8	47.3	62.6	- 2.2	101	28	33	4	132	4	0	0	0	1.66	.60	1.00	10	.0	0		2	2	1

SEE REFERENCE NOTES FOLLOWING STATION INDEX

MONTHLY SUMMARIZED STATION AND DIVISIONAL DATA

IDAHO
JUNE 1976

STATION	TEMPERATURE												PRECIPITATION									
										NO. OF DAYS								SNOW, SLEET			NO. OF DAYS		
										MAX.		MIN.											
	AVERAGE MAXIMUM	AVERAGE MINIMUM	AVERAGE	DEPARTURE FROM NORMAL	HIGHEST	DATE	LOWEST	DATE	DEGREE DAYS	[illegible]	[illegible]	[illegible]	[illegible]	TOTAL	DEPARTURE FROM NORMAL	GREATEST DAY	DATE	TOTAL	MAX. DEPTH ON GROUND	DATE	10 OR MORE	50 OR MORE	1.00 OR MORE
BRUNEAU	83.2	48.1	65.7		102	29	35	26	59	6	0	0	0	.51		.35	11	.0	[illegible]		2	0	0
CALDWELL	82.4	50.1	66.3	.6	102	30	39	13	59	6	0	0	0	1.14	.13	.95	11	.0	0		2	1	0
CAMBRIDGE	78.5	46.0	62.3	- .6	99	29	30	26	127	4	0	3	0	.36	- 1.29	.17	10	.0	0		1	0	0
COUNCIL	78.7	45.8	62.3	- .8	99	29	30	26	136	3	0	1	0	.95	- 1.04	.30	13	.0	0		4	0	0
DEER FLAT DAM	78.2	48.7	63.5	- 1.4	98	30	34	26+	114	3	0	0	0	1.13	.19	.88	11	.0	0		2	1	0
EMMETT 2 E	81.1	48.1	64.6	- .5	101	29+	35	26	93	6	0	0	[illegible]	1.30	.04	1.20	11	.0	0		1	1	1
GLENNS FERRY	82.3	46.6M	64.5M	- 2.4	105	29	31	4	92	7	0	2	0	.34	- .51	.24	11	.0	0		1	0	0
GRAND VIEW 2 W	82.8	47.4	65.1	- 2.7	101	29	34	26	87	5	0	0	0	1.04	.04	.72	11	.0	0		2	1	[illegible]
KUNA 2 NNE	77.9	44.8	61.4	- 1.7	98	29	30	26	144	5	0	1	0	1.76	.76	1.59	11	.0	0		1	1	1
MOUNTAIN HOME	79.9	45.7	62.8	- 1.8	102	29	33	26	116	5	[illegible]	0	0	.92	- .17	.88	11	.0	0		1	1	0
OLA 4 S	78.0	43.3	60.7		95	29+	30	27	158	3	0	4	0	.97		.71	11	.0	0		1	1	0
PARMA EXPERIMENT STA																							
PAYETTE	80.8	47.0	63.9	- 2.4	100	29	31	26	93	4	0	1	0	.17	- .82	.12	10	.0	0		1	0	0
SWAN FALLS POWER HOUSE	84.9	54.1	69.5	- .3	103	29+	41	26	30	8	0	0	0	1.09	.02	.80	11	.0	0		2	1	0
WEISER 2 SE																							
DIVISION			63.5	- 1.7										1.10	- .08			.0					
▪ ▪ ▪																							
SOUTHWESTERN HIGHLANDS 06																							
HOLLISTER	75.5	42.9	59.2	- 1.1	95	29	31	14	205	3	0	2	0	.39	- 1.05	.20	22	.0	0		2	0	0
REYNOLDS	73.2	42.2	57.7		96	30	27	26	238	2	0	3	0	.74		.43	11	.0	0		2	0	0
THREE CREEK	73.1	36.0	54.6	- .6	90	29+	22	26	320	2	0	12	0	.81	- 1.12	.41	22	.0	0		3	0	[illegible]
DIVISION			57.2	- .8										.65	- .92			.0					
▪ ▪ ▪																							
CENTRAL PLAINS 07																							
BLISS	79.5	45.7	62.6	- 2.4	98	29	31	26+	120	3	0	2	0	.27	- .66	.10	13	.0	0		1	0	0
BURLEY FAA AP	75.7	44.4	60.1	- 1.6	97	29	34	26	170	3	0	0	0	.73	- .29	.24	10	.0	0		[illegible]	0	0
CASTLEFORD 2 N	77.7	44.8	61.3		97	29	33	26	148	5	0	0	0	.68		.51	11	.0	0		2	1	[illegible]
HAZELTON	79.3	45.3	62.3	- .7	99	29	34	15+	130	5	[illegible]	[illegible]	[illegible]	.97	- .08	.35	10	.0	0		3	0	0
JEROME	78.0	46.2	62.1	- 1.9	103	29	35	26	139	3	0	0	0	.43	- .53	.20	12	.0	0		2	0	0
MINIDOKA 10 WNW	76.3	40.3	58.3		98	29	28	13	214	3	0	2	0	.74		.31	18	.0	0		[illegible]	0	0
MINIDOKA DAM	76.5	46.0	61.3		95	29	35	26+	149	2	0	0	0	.64		.28	18	.0	0		2	0	0
PAUL 1 ENE	76.2	41.2	58.7	- 2.4	97	30	30	14	204	2	0	1	0	.69	- .42	.24	18+	.0	0		2	0	0
PICABO	73.3	37.0	55.2		95	30	25	15	294	1	0	4	0	.48		.33	11	.0	0		2	0	0
RICHFIELD	75.7	42.4	59.1	- .9	93	30+	27	14	206	3	0	2	0	.84	- .09	.43	18	.0	0		3	0	0
SHOSHONE 1 WNW	80.3	45.4	62.9	- .8	102	30+	30	13	134	5	0	2	0	.21	- .70	.11	11	.0	[illegible]		1	0	0
TWIN FALLS 3 SE	76.3	46.3	61.3	- 1.6	100	30	34	26	149	3	0	0	0	.79	- .25	.22	11	.0	[illegible]		[illegible]	0	0
TWIN FALLS WSO	74.2	45.2	59.7		96	30	33	14	187	3	0	0	0	.81		.27	13	.0	0		[illegible]	0	0
DIVISION			60.4	- 2.4										.64	- .39			.0					
▪ ▪ ▪																							
NORTHEASTERN VALLEYS 08																							
CHALLIS	75.4	41.3	58.4	- 1.2	92	29	28	26	211	1	0	3	0	.44	- .95	.13	22+	.0	[illegible]		3	0	0
CHILLY BARTON FLAT	72.9	35.7M	54.3M	.8	87	30	24	27	311	0	0	10	[illegible]	.61	.94	.40	22	.0	0		2	0	0
GIBBONSVILLE	74.2	38.1	56.2		100	29	27	26	268	2	[illegible]	4	0	.38		.38	11	T	T	22+	1	0	0
LEADORE 2	71.8M	34.2M	53.0M		89	29	24	26	352	0	0	13	[illegible]	1.25		.96	22	.0	0		2	1	0
MACKAY RANGER STATION	75.2	39.3	57.3	.0	92	29	30	26+	228	1	0	3	0	.59	- .87	.28	22	.0	0		3	0	0
MACKAY 4 NW	72.1M	40.7M	56.4M		89	29	29	27+	258	0	0	2	0	.74		.46	22	.0	0		2	0	0
MAY	76.0	39.6	57.8	.5	93	29	26	26	221	2	[illegible]	4	0	.55	- 1.07	.24	22	.0	0		2	0	0
SALMON 1 N	77.0	44.0	60.5	.4	98	29	33	26	159	4	0	0	0	1.17	.47	.60	11	.0	0		5	1	0
DIVISION			56.7	.7										.72	.85			T					
▪ ▪ ▪																							
UPPER SNAKE RIVER PLAINS 09																							
ABERDEEN EXP STATION	74.4	43.7M	59.1M	- 1.4	93	30	30	26+	191	1	0		0	.52	- .59	.37	17	.1	0		2	0	0
AMERICAN FALLS 1 SW	78.2	45.5	61.9	.4	97	29	32	26	134	2	0	1	0	.65	- .60	.42	18	.0	0		1	0	[illegible]
ARCO 3 SW	74.9	38.4	56.7		91	29	27	14	258	1	0	6	0	.23		.12	22	.0	0		1	0	0
ASHTON	71.5	39.3	55.4	- 1.7	88	29	26	26	291	0	0	5	0	1.69	- .52	.62	11	.0	0		[illegible]	2	0
BLACKFOOT 2 SSW																							
CRATERS OF THE MOON NM	70.9	42.3	56.6		90	29	28	26	264	1	0	4	0	.48		.15	17	T	T	22+	2	0	0
DUBOIS EXP STATION	72.8	43.1	58.0	- .5	91	29	28	26	223	1	0	2	0	1.67	- .56	.56	22	1.0	0		5	1	0
FORT HALL INDIAN AGNCY	78.7	47.8	63.3	1.8	92	29	30	26	103	[illegible]	0	1	0	.60	- .97	.40	13	T	0		3	0	0
HAMER 4 NW	78.1M	40.8M	59.5M		95	29	30	15	169	1	0	3	0	.78		.21	17	T	0		5	0	0
HOWE	76.4	42.7	59.6		91	30	34	27+	178	1	0	0	0	.38	- 1.10	.18	11	.0	0		2	0	0
IDAHO FALLS 2 ESE	75.4M	44.8M	60.1M		94	29	32	26	176	2	0	1	0	.64		.18	10	.0	0		2	0	0
IDAHO FALLS FAA AP	74.7	42.7	58.7	- 1.3	95	29	31	26	210	2	0	1	0	.82	- .62	.24	16	T	[illegible]		[illegible]	0	0
IDAHO FALLS 46 W	75.3	41.3	58.3	- .6	97	29	25	14	215	2	0	3	0	.79	- .66	.39	16	.0	0		2	0	0
MALTA 2 E	79.0M	42.9M	61.0M		99	29			165		0		0					.0	0			0	0
MASSACRE ROCKS ST PK	79.4	44.5	62.0		98	29	31	26+	138	3	0	2	0	.48		.22	17	.0	0		1	0	0
POCATELLO WSO AP //R	76.9	46.2	61.6	- .2	96	29	33	14	140	3	0	0	0	.98	- .30	.49	16	T	0		2	0	0
ST ANTHONY 1 WNW	71.1	41.6	56.4	- 2.1	91	30	31	26+	263	1	0	2	0	.37	- 1.44	.34	12	.0	0		[illegible]	0	0
SUGAR																							
DIVISION			59.3	- .5										.74	- .84			.1					

SEE REFERENCE NOTES FOLLOWING STATION INDEX

MONTHLY SUMMARIZED STATION AND DIVISIONAL DATA

IDAHO
JUNE 1976

STATION	TEMPERATURE													PRECIPITATION									
	AVERAGE MAXIMUM	AVERAGE MINIMUM	AVERAGE	DEPARTURE FROM NORMAL	HIGHEST	DATE	LOWEST	DATE	DEGREE DAYS	NO. OF DAYS MAX. 90 AND ABOVE	NO. OF DAYS MAX. 32 AND BELOW	NO. OF DAYS MIN. 32 AND BELOW	NO. OF DAYS MIN. 0 AND BELOW	TOTAL	DEPARTURE FROM NORMAL	GREATEST DAY	DATE	SNOW, SLEET TOTAL	SNOW, SLEET MAX. DEPTH ON GROUND	SNOW, SLEET DATE	NO. OF DAYS .10 OR MORE	NO. OF DAYS .50 OR MORE	NO. OF DAYS 1.00 OR MORE
EASTERN HIGHLANDS 10																							
ARBON 2 NW	75.9	42.3	59.1		93	29	30	26+	200	3	0	2	0	1.24		.78	13		0		2	1	0
CONDA	70.6M	40.2M	55.4M	.7	87	30	28	27		0	0		0	1.88	- .22	.75	14		0		4	1	0
DRIGGS	70.2	40.4	55.3	.2	86	30	27	26	285	0	0	4	0	3.28	.82	.70	16	2.0	2	15	3	3	0
GRACE																							
HENRY	68.0M	40.4M	54.2M		84	30			322	0	0		0	1.65		.72	13		0		6	1	0
IDAHO FALLS 16 SE	70.0	37.5	53.8		88	29	24	26	333	0	0	6	0	2.04		.55	17	3.7	2	13	7	1	0
ISLAND PARK DAM	67.2	36.2	51.7	.8	85	29	27	26	393	0	0	8	0	2.77	- .46	.72	13	.0	0		7	3	0
KILGORE	66.2	34.1	50.2		82	29	24	27	437	0	0	12	0	2.66		.47	22	.0	0		7	0	0
LIFTON PUMPING STATION	69.9	44.6	57.3	- .7	84	28	33	14	230	0	0	0	0	1.04	- .25	.67	13	.0	0		3	1	0
MALAD	75.1	43.9	59.5	- 1.9	93	29	31	14	185	2	0	1	0	2.77	1.14	1.24	11	.0	0		4	2	2
MALAD CITY	77.3	40.7	59.0		94	29	30	14	185	3	0	3	0	2.19		.93	18	.0	0		3	2	0
MONTPELIER RANGER STA	73.2M	38.7M	56.0M	- .8	87	30+	28	15	272	0	0	6	0	1.39	.40			.0	0				0
OAKLEY	74.7	45.4	60.1	- 1.2	92	29+	32	26	182	2	0	1	0	1.08	- .46	.49	10	.0	0		4	0	0
PALISADES DAM	73.9	42.3	58.1		88	30	28	26	219	0	0	3	0	2.33		.69	16	.0	0		6	2	0
PRESTON SUGAR FACTORY	75.7	42.0	58.9		94	30	30	14	198	2	0	2	0	1.32		.63	11	.0	0		3	1	0
STREVELL	74.0M	43.8M	58.9M	.4	93	29	29	14	223		0		0	.35	1.27	.15	13	.0	0		2	0	0
SWAN VALLEY	73.2	36.5	54.9		88	30+	26	26+	296	0	0	8	0	1.16		.40	17	T	0		5	0	0
TETONIA EXP STATION	69.9	39.2	54.6		87	29	25	26	314	0	0	4	0	1.63		.55	11	.0	0		5	1	0
DIVISION			56.3	- .9										1.81	- .23			.4					

SEE REFERENCE NOTES FOLLOWING STATION INDEX

DAILY PRECIPITATION

IDAHO
JUNE 1978

STATION	TOTAL	DAY OF MONTH																													
		1	2	3	4	5	6	7	8	9	10	11	12	13	14	15	16	17	18	19	20	21	22	23	24	25	26	27	28	29	30	31
x x x PANHANDLE 01																																
BAYVIEW MODEL BASIN	2.43	.39	.13						03	13		21		16			47	18					15	58	T							
BONNERS FERRY 1 SW	.82	.05	13					.02	03		.13		04	09		T	22			T		.07				04					
CABINET GORGE	1 91	10	03					10	08	T	.16		27	01	07	04	56	16				T	15	08	T	04	T					
COEUR D ALENE 1 E	2 36	.36	.09					04	.16		13		T	02	06		25	86				13	01	23							
PORTHILL	1 83	.05	.04		T				55		12		02			23	17			14		21	05	18		T	03				04
PRIEST RIVER EXP STA	1.28	.20	.09		T				.20		20		05		04	04	34						1.	T							
SAINT MARIES	1.48	03	.04		.02			.14	.09		10				04		35	49				09	02	07	T	T					
SANDPOINT EXP STATION	1.95	.08	03					.01	22		10		03	04		04	63	11				04	56	04	04	02					
TENSED	1.60	.30		.09				T	.16		11	T	06	T		08	24					05	41			T					04
x x x NORTH CENTRAL PRAIRIES 02																																
COTTONWOOD	-	-	-	-	-	-	-	-											-													
GRANGEVILLE	2.55	.02		37					19		17	T	50	26		17	35	15		T	21	05	T			11						
MOSCOW-UNIV OF IDAHO	1 54	12		.09					26	08	14		19	05			25	03				20	13								
NEZPERCE	1 61	.01	03	26					01	22	26	T	22	19		01	20	01		.08	.03	.06	02			T					
POTLATCH 3 NNE	1.25	11							.09	05	08		13	04		01	20	14				12	18								10
WINCHESTER 1 SW	2.38	.06	02	28	T				10	33	38	T	21	.50	T	T	30	10	T		T	10	T	T		T					
x x x NORTH CENTRAL CANYONS 03																																
DWORSHAK FISH HATCHERY	1 22	20	.02	02	06					08	08	12		30	T		11	22				01		T							
FENN RANGER STATION	4 46	.35		15	05			03	T	30	.10	11	02	1 12	10		70	56	T		20	12	40	35		33	07				
KAMIAH	1.64	02	.02	07						12	12	T	38	23	02		18	23			17	05	02	01							
KOOSKIA	2 97	.09	.05	.13						14	05		41	30	T		88	43			19	.09	05			16					
LEWISTON WSO AP //R	1 22	02	T	T				38	.45		03	03	01	T		11	08	04				07	T								
OROFINO	1 49	21	02	09	03					08	18	.11	05	.30	02		.11	27				02									
RIGGINS	1 46	01		06					05	16	06	.01	52	28			05	06		14		06								
x x x CENTRAL MOUNTAINS 04																																
ANDERSON DAM	.55										T		43	12				T													
ARROWROCK DAM	1 40	.14								T		1	10	06	T																
AVERY RANGER STA 2	1 98										15		07	33			62	21				04	23	10		01					03
BROWNLEE DAM	51	.01									06	11					01	07				05									
CASCADE 1 NW	1.16									02	12	50	08	04			17	05			08	10									
CENTERVILLE ARBAUGH RH	1.20										18	08	04	T							T										
COBALT	1 77						16					88					38				.05	07									
DIXIE	2 53	.13			T		T			33	02	29	03	47	02		10	13			20	10	08			11	T				
ELK CITY	4.37	.07		01			T			33	08	.43	02	59	T		20	10	08		27	48	11	T							
ELK RIVER 1 S	1 92	.31	02	T	.08					05	08	09	29		04		43	69	22		44	58	.47	01			T				
																	45	18				07	23	03						T	
FAIRFIELD RANGER STA	41										T	38		03																	
FEATHERVILLE	06				T	04	T					T	T				T	04	T	T											
GARDEN VALLEY RS	1 06										01	84	05	07			01					08									
GRANGEVILLE 11 SE	3 50	07	01	.18	T		02		14	08	06		65	46	02		85	44			21	26	01	01		04					
GROUSE	.41										.08	14	02					08	06				05								
																01															
HAILEY RANGER STATION	64											21							31		05		06								
HEADQUARTERS	2 10	28	05	02	05					08	05	07	24	43	01		76	52				07	06	01							
HILL CITY	76											55						21	T												
IDAHO CITY	1 53										11	1 23	04	11			04														
KELLOGG	1 66	16	09	T	02			16		04	11	03	04	07	T		48	13	T		T		06	20	T	04	03				
KETCHUM R S	.63											26	20						07				10								
LOWMAN	90										06	43	T	15			23					03									
MC CALL	-	-	-	-	-	-						-		-			-														
MIDDLE FORK LODGE	1 50	05								T		86	02	31	03		01	11	04			T	05								
MULLAN	1 76	10		08					T		14		28	02		11	58	05				04	13	13	02	09	01				
NEW MEADOWS RANGER STA	1 25	08								07	T	02	14	67	T		01	01			11	11	03								
NORTH STAR RANCH	2 65	.15	02					01	01	13	03	18	03	25	07		08	34	02		14	24	23	02	T	T	T				
PIERCE //R	3.23	.35	11	06	14					11	04	05	33	36	.03	15	.46	57		T	T		45	02			T				
POWELL	2.82	.18	T					06	05	11	06	20	01	14	16	01	22	78	03		14	06	24	15		04	02				
SHOUP	1.75						02			11	03	15	11	15			08	24			05		33								
STANLEY	50	T									T	T	02	T	06	T	06	21	07		07		T								
TAYLOR RANCH	1 57	.01										46	11	43	03		04	09	30		T	10	T								
WALLACE WOODLAND PARK	1 52	18	08	T	05					01	T	24	02	17	03		27	26			T		T	19	02	T					
WARREN	3.53			14					36	24	39	21	55	24				34			28	28									
YELLOW PINE 7 S	2 07	03					T			04		57	23	55			08	26			03	20	10								
x x x SOUTHWESTERN VALLEYS 05																																
BOISE 7 N	2 54								T	T		14	2 28	01	03	T	05				T	03									
BOISE LUCKY PEAK DAM	1 72	.11		T					T			1	47	06	02	T	01	T													
BOISE WSO AP //R	1 66						T		T	T	1 07		62	03	T	T	01				T	T									
BRUNEAU	51												35		16																
CALDWELL	1 14								T		13		95	01	02		03														
CAMBRIDGE	36	05									17		09	05							T										
COUNCIL	95									07			18	14	10		15	02			04	05									
DEER FLAT DAM	1 13	.02							T	01	18		88	02			02					T									
EMMETT 2 E	1.30										05	1	20				05					T									
GLENNS FERRY	.34												24	01	09								T								
GRAND VIEW 2 W	1 04										05		72	05	22						T	T									
KUNA 2 NNE	1 76								09		08	1	59	T							T	T									
MOUNTAIN HOME	92						T						88	04									T								
OLA 4 S	97								01		06		71	05	06		03				01	04									
PARMA EXPERIMENT STA	-	-	-	-	-			-	-	-	-	-	-	-	-		-														
PAYETTE	17								T	03	12		02	T							T	T									
SWAN FALLS POWER HOUSE	1.09										06		80	T	21						T										
WEISER 2 SE	-	-	-	-	-	-	-	-	-	-	-	-	-	-	-	-	-	-	-												
x x x SOUTHWESTERN HIGHLANDS 06																																
HOLLISTER	39												12	02	05								20								
REYNOLDS	.74									13	.02		49		04		03						04								
THREE CREEK	81										20		15	T	05		T				T	T	41								
x x x CENTRAL PLAINS 07																																
BLISS	27										03	09		10				02					03								
BURLEY FAA AP	73										24	T	20	06			T	01			T	10	12								
CASTLEFORD 2 N	.68										03	51	03	11																	
HAZELTON	.97										35	28	02				24						H								
JEROME	.43											16	20	.04		03															
MINIDOKA 10 WNW	.74	.05									13	T		14	T		03		31				10								
MINIDOKA DAM	64										.16	01	02	08				01	28				08								

SEE REFERENCE NOTES FOLLOWING STATION INDEX

DAILY PRECIPITATION

IDAHO
JUNE 1976

STATION	TOTAL	DAY OF MONTH																												
		1	2	3	4	5	6	7	8	9	10	11	12	13	14	15	16	17	18	19	20	21	22	23	24	25	26	27	28	29	30	31
[illegible]	66											24	.02	.08	.06		T		24				.09									
[illegible]	4H											33	T	T			03	T	12													
[illegible]	44										18	02					07	12	43				02									
[illegible]	2[illegible]										33	11		03					04				T								
TWIN FALLS 3 ESE	79								T	T		22	16	.20			05						.16								
TWIN FALLS WSO	81	T		T						T		23	.16	.27	T		.04						.11							T	
[illegible]																															
[illegible]																															
[illegible]	44											13	.05	T	T			T	.12		01		.13								
[illegible]	61											03	18										40								
[illegible]	38											38	T	T				T			T	T	T								
[illegible]	1 25											05	04	15			05	T		T			96								
[illegible]	5[illegible]											09		.11				.11					.28								
[illegible]	74										T	T		18				.09			01	T	46								
[illegible]	55												02				05	06			.08	.10	24								
[illegible]	1 17											60	02	.15			.03	.12		T	.12		13			T					
[illegible]																															
[illegible]																															
[illegible]	52											T		13			T	.37	02				T		T						
[illegible]	65										.01	.02		08	T		03	.08	.42				.01								
[illegible]	23										T		09				02						.12								
[illegible]	1 65	03		T							T	.62	.04		T		34	51				02	13								
[illegible]		-		-		-		-	-	-	-	-		-	-	-	-	-	-	-	-	-	-	-	-	-	-	-	-	-	-
[illegible]	48										11	T		01			05	.15	08				.07		.01						
[illegible]	1 67										T	22	41			28	T	13				.07	.56	T							
[illegible]	61											10		40	.10																
[illegible]	78											13	10	.02	.01		.17	.21					.03	.11							
[illegible]	18											18	03						01				.15	01							
[illegible]	64										18	05		07	03		04	05	06				.15	T					.01		
IDAHO FALLS FAA AP	4[illegible]										18	10	T	15			24	07					.07	01							T
IDAHO FALLS 46 W	79											04		03			.19		T				.04	.29							
[illegible]										T	T	12	10	06	T								-								
[illegible]	48										02	.01	09	05			.04	.22				05	T								
POCATELLO WSO AP //6	48	T									01	39	02	02			49	T			T		.01	04						T	
[illegible]	17	03											34																		
SUGAR		-	-	-	-	-	-	-	-	-	-		-	-		-				-	-	-	-	-		-	-	-	-	-	-
[illegible]																															
EASTERN HIGHLANDS 10																															
[illegible]	1 24										04	.15	T	78	.05		08	.06	08												
[illegible]	1 48	58										48			75		.05	.07	34												
[illegible]	1 28	05											61	60	40	13	70	.11	.18			.11	.10	.40							
[illegible]		-			-		-	-		-	-	-	-	-	-	-	-	-	-	-	-	-	-	-	-	-		-	-	-	-
[illegible]	1 55	T										22	11	.72	35		15			.10											
IDAHO FALLS 16 SE	2 64			T							12	22	15	43	12		.37	56	02		T		.06	T					T		
ISLAND PARK DAM	2 77	T										22	56	72	18		T	.57	30			T	T	22							
KILGORE	2 66				08							45	46	30	01		05	35	.27		06	16	.47								
[illegible]	1 74											11	02	67	02		08	.10	04												
MACKAY	2 77										09	1 24	11	10			04	1.14	.05				T								
[illegible]																															
MACKAY CITY	2 19			T							06	91	02	21			06	T	93												
MONTPELIER RANGER STA	1 33											01	x	x	83			09	42						.04						
[illegible]	1 08										49	16	T	16				08			01		.18								
PALISADES DAM	2 33	61										54	T	44	11	T	69	02	36			05		.11	T						
PRESTON SUGAR FACTORY	1 14											63	21	31	08			T	09												
[illegible]																															
[illegible]																															
[illegible]	35										02	03	T	15			T	10			T		.05								
[illegible]	1 16										20	10	02	13	02		.14	40			.09		03	.03							
[illegible]	1 61										T	55	03	T	02		26	.20	12				T	.45					T		

SEE REFERENCE NOTES FOLLOWING STATION INDEX

DAILY TEMPERATURES

IDAHO
JUNE 1976

STATION		DAY OF MONTH 1	2	3	4	5	6	7	8	9	10	11	12	13	14	15	16	17	18	19	20	21	22	23	24	25	26	27	28	29	30	31	AVERAGE
▪ ▪ ▪																																	
PANHANDLE 01																																	
BAYVIEW MODEL BASIN	MAX	50	52	50	56	60	64	74	64	69	74	61	65	56	59	70	62	65	66	69	81	68	61	58	66	67	60	66	77		85		64.7
	MIN	34	34	37	31	33	37	51	49	54	46	41	49	35	34	44	51	50	38	42	49	48	49	46	44	38	40	34	42	53	58		43.0
BONNERS FERRY 1 SW	MAX	59	62	60	65	70	78	72	71	77	72	67	63	63	72	68	69	73	80	80	77	61	71		69	63	70	80	85	94	89		71.7
	MIN	37	37	36	34	35	39	50	47	55	44	42	52	43	39	52	51	52	44	44	49	52	45		48	43	45	38	42	48	62		45.0
CABINET GORGE	MAX	56	59	57	67	67	75	71	70	74	71	64	62	55	69	67	69	72	78	80	76	71	59	58	65	64	67	78	89	94	87		69.7
	MIN	35	36	40	36	36	39	51	45	50	46	42	46	41	39	42	49	50	42	44	46	46	50	46	45	40	40	37	40	52	56		43.6
COEUR D'ALENE 1 E	MAX	58	59	60	65	68	75	83	77	74	75	64	64	58	68	71	69	68	74	78	81	76	65	74	72	68	63	78	85	92	95		71.9
	MIN	36	40	40	36	39	42	48	50	53	52	46	51	41	41	46	52	49	41	48	50	51	50	47	46	42	39	40	42	52	58		45.6
PORTHILL	MAX	59	64	60	64	66	75	73	68	75	63	68	74	61	73	65	68	75	80	77	74	61	59	68	71	64	67	78	80	91	81		70.1
	MIN	39	36	35	38	39	46	47	52	43	44	49	39	38	43	51	45	42	46	47	49	50	44	43	45	40	39	42	48	55	51		44.2
PRIEST RIVER EXP STA	MAX	53	55	57	60	68	77	74	75	71	71	63	60	60	68	68	68	71	76	76	76	70	57	67	71	63	66	76	88	91	86		69.4
	MIN	31	35	34	30	34	36	48	47	53	44	38	48	34	38	44	52	50	39	42	45	47	49	44	41	38	40	35	40	48	49		41.8
SAINT MARIES	MAX	49	60	58	64	70	82	80	78	76	75	61	61	58	70	72	68	70	80	82	81	77	64	67	68	69	70	81	96	99	94		72.7
	MIN	34	38	42	32	38	40	51	51	48	50	45	50	39	39	43	52	45	40	46	47	53	48	48	41	39	33	37	42	61	53		44.2
SANDPOINT EXP STATION	MAX	56	59	59	64	66	74	70	70	73	72	65	62	58	70	70	63	70	75	73	69	60	60	66	65	62	63	74	84	90	91		68.4
	MIN	31	35	35	31	31	48	52	51	55	42	37	47	36	34	42	51	51	41	40	41	41	48	47	43	39	42	34	37	63	57		42.7
TENSED	MAX	55	57	51	62	68	72	79	70	72	62	63	58	58	68	67	66	68	77	79	73	68	64	65	67	60	64	77	92	91	79		68.4
	MIN	32	35	38	30	32	46	46	44	45	44	45	43	36	45	37	48	44	36	43	41	44	45	42	45	38	32	29	34	56	48		40.8
▪ ▪ ▪																																	
NORTH CENTRAL PRAIRIES 02																																	
COTTONWOOD	MAX																																
	MIN																																
GRANGEVILLE	MAX	54	58	45	61	68	72	78	66	72	55	63	54	47	68	67	62	65	75	80	74	57	62	63	69	57	70	78	89	92	75		66.5
	MIN	31	38	37	32	35	42	52	49	46	48	45	47	31	36	40	49	49	40	52	50	52	43	42	45	41	32	37	43	55	48		42.9
MOSCOW-UNIV OF IDAHO	MAX	52	56	54	62	68	70	78	78	72	70	62	61	56	68	69	64	71	75	76	73	68	62	65	67	58	68	79	90	90	75		68.6
	MIN	34	35	41	35	36	41	51	47	46	44	40	31	36	40	50	43	46	45	53	40	51	46	39	38	37	31	36	45	60	49		42.2
NEZPERCE	MAX	52	56	50	59	65	70	74	73	71	67	59	55	47	65	67	60	66	75	78	72	69	59	62	68	62	69	79	89	91	74		66.8
	MIN	32	36	37	36	37	40	50	49	46	49	41	43	34	37	42	48	49	39	53	49	50	44	39	39	35	32	35	42	56	45		42.1
POTLATCH 3 NNE	MAX	50	56	52	62	68	72	80	70	73	66	61	57	56	68	65	62	71	77	78	73	71	62	65	66	59	67	78	90	93	74		68.1
	MIN	28	34	36	32	32	36	45	45	39	44	36	41	32	32	36	48	40	34	42	41	48	42	35	33	32	25	25	31	34	44		36.7
WINCHESTER 1 SW	MAX	48	52	46	56	61	66	73	70	68	63	57	53	53	62	65	57	60	72	75	75	59	56	60	62	58	64	76	84	86	70		63.6
	MIN	29	32	33	32	32	38	48	49	38	45	40	39	31	31	40	46	45	36	47	45	45	39	38	38	34	30	32	43	52	43		39.0
▪ ▪ ▪																																	
NORTH CENTRAL CANYONS 03																																	
DWORSHAK FISH HATCHERY	MAX	61	59	67	57	71	72	78	86	80	81	64	70		60	75	71	63	76	81	86		69	70	72	75		76	87	98	99		74.2
	MIN	39	43	49	44	40	45	54	55	52	55	48		43	44	47	54	54	46	52		52	49	49	50	49		39	48	59	53		48.6
FENN RANGER STATION	MAX	60	65	70	55	71	77	79	84	74	85	62	70	58	52	74	70	64	74	83	88	82	62	67	69	74	61	74	85	97	92		72.6
	MIN	40	45	44	43	39	39	50	50	51	52	50	50	40	42	45	52	52	45	48	54	55	51	47	45	44	35	39	43	49	52		46.4
KOOSKIA	MAX	65	67	64	71	72	80	85	87	35	75	70	69	57	76	73	69	75	85	88	83	78	69	72	78	70	80	89	97	98	96		77.4
	MIN	33	39	42	37	31	39	49	48	47	46	42	45	36	37	36	48	48	38	48	49	50	45	38	38	41	28	33	38	47	45		41.4
LEWISTON WSO AP	MAX	56	62	58	70	75	80	86	76	80	68	70	65	62	76	69	74	77	84	87	82	67	73	74	79	68	78	88	99	100	84		75.6
	MIN	40	41	44	39	43	48	54	54	50	58	51	48	43	42	53	54	55	52	58	55	56	53	49	55	48	42	48	53	65	59		50.3
OROFINO	MAX	61	60	66	55	72	78	79	87	80	80	65	71	64	58	77	70	68	77	81	82	82	71	70	73	76	64	78	88	101	100		74.5
	MIN	38	42	48	42	39	46	54	55	53	55	49	52	43	43	44	55	55	44	46	49	57	51	45	47	45	37	40	45	55	53		47.6
RIGGINS	MAX	61	67	65	68	74	76	81	80	78	77	73	70	56	75	73	70	71	87	90	82	75	72	73	76	75	81	89	99	104	98		77.2
	MIN	45	47	45	41	41	50	59	54	55	55	53	53	42	44	46	55	53	53	48	59	48	46	42	46	48	39	46	53	60	62		49.6
▪ ▪ ▪																																	
CENTRAL MOUNTAINS 04																																	
ANDERSON DAM	MAX	78	78	72	72	84	83	85	84	83	79	61	63	62	69	76	73	74	81	90	85	78	70	68	73	73	75	88	97	98			77.7
	MIN	43	47	47	39	44	53	51	51	48	53	47	45	40	35	42	49	46	46	51	55	51	53	46	41	44	38	47	50	60			47.0
ARROWROCK DAM	MAX	66	76	73	66	69	78	80	81	83	84	59	64	63	56	68	77	68	73	80	88	82	73	70	69	74	65	75	88	94	97		74.6
	MIN	42	45	44	38	39	39	51	54	48	52	46	44	42	39	43	47	47	47	50	53	54	48	45	43	45	38	41	44	53	57		45.9
AVERY RANGER STA 2	MAX	68	56	60	65	68	72	72	75	74	74	61	60	52	68	68	68	65	72	78	78	74	62	62	62	62	71	82	92	94	92		70.2
	MIN	31	40	41	38	34	40	48	50	50	46	44	45	37	35	39	48	47	38	43	43	48	44	44	38	38	35	40	40	58	52		42.5
BROWNLEE DAM	MAX	67	68	73	60	75	81	83	85	86	85	64	72	63	63	78	81	71	80	87	95	88	77	79	76	82	69	80	95	102	106		79.0
	MIN	47	52	49	38	42	42	55	54	50	53	50	51	39	39	48	52	53	49	52	57	57	50	48	48	50	38	44	49	62	61		49.3
CASCADE 1 NW	MAX	65	66	63	62	70	76	77	77	72	71	59	58	55	61	70	66	65	73	82	81	72	65	65	66	65	68	80	87	89	90		70.5
	MIN	39	35	40	29	29	46	41	45	39	45	40	44	33	28	32	46	39	35	38	49	48	43	32	31	34	25	29	37	48	48		38.2
COBALT	MAX	72	75	74	75	73	71	80	81	79	78	57	63	60	58	67	64	76	77	85	86	77	61	63	69	72	70	81	[illegible]	91	91		74.5
	MIN	36	31	36	32	40	37	38	42	39	43	41	42	32	35	29	45	43	37	36	43	40	45	38	30	31	26	28	34	44	46		37.3
DIXIE	MAX	52	58	59	51	56	67	69	71	69	67	54	51	50	41	54	62	55	54	68	76	65	61	56	54	58	50	60	72	81	85		60.9
	MIN	30	32	33	27	26	37	42	37	34	38	39	40	28	30	26	34	42	28	32	44	42	33	27	27	29	20	25	29	39	41		33.0
ELK CITY	MAX	57	62	59	55	58	67	76	75	69	69	54	61	51	43	64	69	63	60	77	79	72	61	61	61	65	50	68	79	91	92		65.6
	MIN	34	37	38	34	30	40	46	43	47	43	44	44	32	35	30	39	47	37	40	51	48	45	36	34	32	27	28	32	40	45		38.6
ELK RIVER 1 S	MAX	56	55	59	57	72	71	76	78	75	76	65	62	59	51	67	67	64	67	77	79	77	76	61	65	66	68	79	94	95	92		70.2
	MIN	36	36	41	35	30	37	47	34	45	48	43	36	34	37	38	42	49	32	32	44	35	42	39	36	36	39	31	35	32	32		37.8
FAIRFIELD RANGER STA	MAX	70	70	68	68	78	80	79	78	78	78	58	61	57	64	70	68	65	63	68	85	74	71	65	66	66	68	79	90	92	87		72.1
	MIN	34	30	32	35	37	34	45	46	39	39	42	38	32	27	31	43	38	40	39	35	43	43	35	27	42	25	29	36	47	40		36.8

SEE REFERENCE NOTES FOLLOWING STATION INDEX

DAILY TEMPERATURES

IDAHO JUNE 1976

STATION		DAY OF MONTH																													AVERAGE
		1	2	3	4	5	6	7	8	9	10	11	12	13	14	15	16	17	18	19	20	21	22	23	24	25	26	27	28	29	30	31	
[illegible] VALLEY RS	MAX	75	74	70	68	82	83	88	88	88	83	65	68	64	67	74	79	78	77	88	91	85	74	75	74	75	76	82	88	100	98		79.2
	MIN	31	42	38	32	36	48	50	50	43	48	49	47	39	32	36	50	40	40	42	43	43	43	37	38	42	30	32	39	49	47		41.2
GRANGEVILLE 11 SE	MAX	59	61	60	64	70	75	77	76	76	61	65	55	47	70	72	65	67	79	80	75	70	66	65	73	67	75	83	90	94	80		70.6
	MIN	37	42	43	38	36	43	52	49	48	48	46	46	37	38	40	50	50	42	47	55	54	47	41	41	43	33	34	43	49	48		44.0
GROUSE	MAX	66	67	70	70	71	75	75	76	72	72	67	60	55	62	67	64	58	68	78	78	75	74	64	65	66	65	68	85	86	85		70.1
	MIN	29	33	35	35	45	35	40	40	36	38	38	35	30	32	29	44	36	29	36	41	38	44	37	30	44	25	25	31	40	45		35.8
HAILEY RANGER STATION	MAX	62	70	69	70	70	74	79	78	78	75	68				67	70	70	68	77	82	76	71	72	64	70	64	76	83	88	90		73.4
	MIN	28	39	40	40	49	47	50	51	42	43	42			30	35	46	37	35	41	49	48	45	34	34	45	29	33	41	51	49		41.2
HEADQUARTERS	MAX	52	58	59	48	50	55	78	78	72	75	58	62	48	51	68	69	59	66	71	70	76	61	61	63	61	61	61	79	93	95		65.3
	MIN	28	35	41	37	30	29	38	46	43	47	40	46	29	33	35	48	49	35	30	39	35	42	42	39	35	35	35	35	54	48		38.6
HILL CITY	MAX	72	70	71	67	76	79	77	75	75	73	54	60	60	65	71	68	68	73	85	77	63	67	65	82	66	68	90	91	89	94		73.0
	MIN	31	32	32	32	42	39	40	38	36	43	28	39	27	28	31	40	39	33	38	38	36	33	31	29	34	21	31	36	39	39		34.5
IDAHO CITY	MAX	70	70	66	67	78	77	81	78	78	75	56	56	56	65	73	70	70	75	85	80	78	68	67	69	68	70	82	92	95	90		73.5
	MIN	33	36	36	30	31	45	40	46	39	43	33	43	35	29	33	44	37	36	39	49	48	40	31	32	35	26	29	36	49	44		37.6
KELLOGG	MAX	57	57	64	54	68	75	80	77	75	78	63	65	61	55	74	69	68	69	82	82	80	66	65	69	69	58	70	83	95	98		70.9
	MIN	36	41	43	41	40	44	52	57	54	51	44	49	40	40	46	51	51	42	49	49	53	50	48	44	43	36	39	44	54	57		46.3
KETCHUM R S	MAX	63	66	65	68			75	75	74	72	68	55		60	64	67	66	61			78	71	68	64	70			74	84	87		69.3
	MIN	32	33	37	33			37	41	38	39	40	38		20	31	45	37	34			36	42	33	32	37			37	42	49		36.7
LOWMAN	MAX	71	70	65	69	78	81	81	81	80	79	59	58	56	68	75	69	74	78	86	83	78	70	69	70	69	72	84	94	97	92		75.2
	MIN	37	37	36	30	32	40	41	44	39	41	46	43	34	29	33	48	41	37	38	47	44	40	32	32	36	26	29	34	44	43		37.8
MC CALL	MAX																																
	MIN																																
MIDDLE FORK LODGE	MAX	60	69	71	67	71	77	80	82	83	79	72	62	61	49	64	60	67	68	78	86	78	67	71	67	69	72	84	86	92	92		72.8
	MIN	40	39	40	33	36	45	45	47	41	44	43	44	33	34	33	41	46	42	40	48	45	46	35	34	42	37	35	46	42	50		40.9
MULLAN	MAX	52	56	46	62	70	74	72	72	73	54	60	53	53	67	64	61	63	77	78	74	59	58	62	60	47	64	77	87	90	77		65.4
	MIN	31	37	36	34	33	39	46	50	50	43	39	45	35	35	39	47	43	35	41	45	47	44	42	38	38	30	33	38	62	51		40.9
NEW MEADOWS RANGER STA	MAX	58	67	65	56	66	74	78	79	78	78	64	62	55	52	68	70	63	68	75	83	79	67	68	68	69	58	68	85	92	92		70.2
	MIN	39	31	42	28	29	40	41	43	45	45	46	46	34	31	33	44	41	34	37	48	52	40	31	31	28	24	27	33	43	51		37.9
NORTH STAR RANCH	MAX	64	69	66	61	68	77	82	84	79	78	67	66	60	50	69	70	62	64	82	85	75	71	64	65	70	58	73	83	95	91		71.6
	MIN	38	41	42	38	35	38	47	47	51	45	50	49	40	38	34	40	50	43	44	50	48	50	45	40	40	30	33	37	45	50		42.6
PIERCE	MAX	53	58	58	45	60	68	76	76	70	74	55	51	44	44	66	65	57	66	79	80	80	59	59	60	65	50	68	78	92	95		65.0
	MIN	30	34	36	35	31	33	40	45	46	46	41	38	35	36	34	41	49	34	39	51	40	42	41	37	35	34	28	30	36	46		38.1
POWELL	MAX	54	68	62	51	65	74	73	80	76	75	65	63	55	45	63	67	54	62	76	80	74	67	58	54	62	53	67	78	90	94		66.8
	MIN	36	36	42	37	32	40	45	45	47	45	46	45	36	36	33	34	45	33	35	43	48	46	42	37	38	34	30	30	36	47		39.3
SHOUP	MAX	77	76	73	77	79	78	84	86	81	78	75	67	62	65	72	70	65	77	87	87	72	69	67	70	67	74	83	89	93	92		76.4
	MIN	44	46	43	40	40	41	45	50	45	45	48	46	40	41	36	50	50	39	43	49	45	50	45	39	42	35	36	41	47	51		43.7
STANLEY	MAX	56	63	65	61	63	69	73	74	73	70	66	54	53	44	58	64	59	59		79	69	64	60	59	62	54	63	72	82	87		64.7
	MIN	28	29	31	25	25	35	33	32	29	31	39	38	28	25	23	28	38	35	29		33	37	24	21	32	15	27	24	34	35		29.8
TAYLOR RANCH	MAX	62	72	74	71	73	78	82	84	84	82	75	62	64	49	66	72	64	63	79	87	77	65	70	70	72	61	73	84	91	95		73.4
	MIN	43	45	42	35	37	42	46	50	42	43	44	45	36	38	33	40	45	45	39	48	45	47	42	35	37	29	32	36	43	47		41.0
WALLACE WOODLAND PARK	MAX	55	54	59	52	62	70	76	74	74	75	56	62	61	49	70	67	62	63	83	81	78	63	61	65	64	54	66	80	91	95		67.4
	MIN	34	34	38	37	35	38	46	52	50	46	42	40	37	37	42	49	47	37	43	39	49	47	45	42	40	32	35	34	53	53		41.8
WARREN	MAX	59	60	61	59	67	70	73	71	67	68	53	54	40	58	62	59	57	70	76	71	64	58	57	59	55	62	73	80	84	82		64.3
	MIN	32	34	36	32	26	40	29	35	38	37	37	34	27	30	28	41	40	27	32	42	41	32	28	28	25	21	25	29	36	40		32.7
YELLOW PINE 7 S	MAX	55	63	63	56	62	73	74	78	76	73	65	56	52	43	59	68	55	61	74	81	74	65	64	60	64	56	88	79	87	90		66.5
	MIN	39	31	34	28	29	29	39	36	35	37	39	39	32	31	28	30	43	31	33	37	43	41	30	28	26	24	24	26	32	41		33.2
. . .																																	
SOUTHWESTERN VALLEYS 05																																	
BOISE 7 N	MAX	75	69	64	69	78	78	82	80	79	68	64	61	61	67	77	70	73	79	89	82	70	69	68	74	73	74	87	96	96	87		75.3
	MIN	38	38	39	32	37	48	52	50	45	49	44	47	36	37	43	47	42	42	61	57	54	46	40	42	47	32	44	44	69	56		45.3
BOISE LUCKY PEAK DAM	MAX	81	73	68	70	80	81	85	83	86	60	68	66	59	70	82	73	77	85	95	86	74	74	72	79	69	78	91	101				77.4
	MIN	40	39	40	34	35	41	48	49	49	49	45	45	39	39	40	42	43	44	48	58	56	45	43	43	43	40	42	54	54	53		44.7
BOISE WSO AP	MAX	79	73	67	70	80	81	83	82	84	62	67	64	60	69	79	73	78	83	93	85	74	74	72	78	70	77	90	101	100	89		77.8
	MIN	38	43	46	33	37	49	47	56	46	50	47	48	42	35	49	51	47	49	60	58	52	47	47	40	48	34	45	56	68	52		47.3
BRUNEAU	MAX	85	87	73	76	85	89	89	85	83	75	73	70	64	73	85	80	80	85	98	92	82	80	78	85	76	81	95	101	102	98		83.2
	MIN	42	44	49	40	40	41	53	53	49	53	48	52	45	37	42	52	49	47	59	56	53	54	49	43	49	35	43	50	63	54		48.1
CALDWELL	MAX	81	80	73	72	82	84	84	86	81	83	74	72	65	73	80	78	81	85	93	91	84	78	78	83	80	77	91	101	101	102		82.4
	MIN	45	46	48	40	47	54	53	56	50	55	48	52	39	42	45	50	50	49	60	63	60	48	47	48	46	40	44	51	68	59		50.1
CAMBRIDGE	MAX	74	75	67	72	79	82	84	82	81	76	69	68	58	74	78	72	77	83	92	88	72	73	71	79	74	74	89	96	99	96		78.5
	MIN	45	44	49	32	43	54	57	58	46	52	47	48	39	32	37	56	48	40	44	60	57	48	46	41	47	30	33	42	55	51		46.0
CANYON	MAX	70	70	71	71	82	84	84	85	83	82	66	68	63	71	76	76	74	79	87	87	79	79	71	74	77	72	88	97	99	95		78.7
	MIN	50	42	47	38	43	42	57	58	48	51	47	42	38	33	38	53	54	45	46	58	55	43	44	37	36	30	36	48	54	60		45.8
DEER FLAT DAM	MAX	78	77	70	68	78	82	79	80	80	75	72	70	68	70	76	75	76	78	87	84	84	74	73	74	74	71	84	93	97	98		78.2
	MIN	42	43	43	40	45	56	58	60	54	52	55	48	38	34	40	43	51	47	60	62	57	50	45	46	45	34	42	49	69	52		48.7
EMMETT 2 E	MAX	78	76	68	72	83	83	85	87	83	82	70	68	65	73	82	78	81	83	93	90	78	76	76	78	79	76	90	101	101	99		81.1
	MIN	45	43	44	37	36	53	48	57	48	52	47	54	39	36	46	51	47	52	55	60	58	46	44	44	43	35	43	52	72	57		48.1
FENN FERRY	MAX	82	79	75	77	85	89	90	85	88	69	70	72	61	75	85	77	81	84	95	91	85	76	74	81	75	77	92	100	105	95		82.3
	MIN	42		45	31		50	51	55	46	44	47	46	45	40	37	52	46	45	57	59	51	50	45	43	52	32	34	44	56	61		46.6
FRANK CHURCH L M	MAX	84	84	78	73	83	86	88	88	82	79	74	68	68	73	83	81	78	84	95	89	87	76	76	82	79	75	92	100	101	98		82.8
	MIN	39	44	47	41	45	56	57	58	48	51	46	53	42	38	37	51	49	45	53	58	52	51	47	42	50	34	36	42	57	53		47.4
KING HILL	MAX	79	71	65	68	77	77	80	80	78	77	68	67	61	69	79	72	75	82	90	90	84	71	71	77	78	76	88	96	98	93		77.9
	MIN	40	40	45	34	42	51	47	51	45	49	45	51	40	37	40	47	47	45	53	55	50	43	43	42	43	30	38	43	59	49		44.8
MOUNTAIN HOME	MAX	82	75	69	73	82	84	87	85	86	63	67	72	76	75	82	76	79	82	80	94	78	73	71	73	71	76	91	100	102	92		79.9
	MIN	41	42	45	38	41	42	51	54	48	54	46	47	47	38	34	47	45	45	46	53	52	47	43	41	43	33	41	50	63	55		45.7
OWYHEE	MAX	75	74	72	71	81	81	81	83	79	76	67	66	61	72	76	74	77	80	88	89	78	73	73	75	76	72	87	95	95	93		78.0
	MIN	45	40	47	31	41	50	43	51	43	51	48	51	39	32	36	52	45	40	41	60	55	40	39	37	37	31	30	38	54	52		43.3

SEE REFERENCE NOTES FOLLOWING STATION INDEX

DAILY TEMPERATURES

IDAHO JUNE 1976

STATION		DAY OF MONTH																													AVERAGE
		1	2	3	4	5	6	7	8	9	10	11	12	13	14	15	16	17	18	19	20	21	22	23	24	25	26	27	28	29	30	31	
PARMA EXPERIMENT STA	MAX																														
	MIN																														
PAYETTE	MAX	75	75	69	70	80	83	85	83	82	82	74	71	63	73	81	76	80	83	93	88	84	76	78	80	79	75	87	99	100	99		80.8
	MIN	45	46	52	33	41	51	50	57	47	53	50	49	42	34	39	52	44	45	49	58	57	51	51	43	46	31	35	43	61	55		47.0
SWAN FALLS POWER HOUSE	MAX	84	84	75	74	82	85	89	91	86	86	74	72	67	74	84	81	81	88	96	96	90	79	78	85	86	78	96	103	103	102		84.9
	MIN	47	48	51	45	54	60	61	60	53	56	48	57	47	43	47	54	56	53	60	67	60	56	55	53	56	41	47	59	70	60		54.1
WEISER 2 SE	MAX																																
	MIN																																
▪ ▪ ▪																																	
SOUTHWESTERN HIGHLANDS 06																																	
HOLLISTER	MAX	70	76	77	66	75	75	79	79	79	77	56	63	62	64	75	73	72	75	89	87	80	70	67	74	72	70	82	91	95	94		75.5
	MIN	38	35	39	36	40	40	41	49	41	45	41	43	34	31	39	48	44	39	53	48	49	47	41	41	49	32	39	49	60	57		42.9
REYNOLDS	MAX	68	77	64	64	63	74	76	79	75	75	57	67	63	55	67	79	71	72	78	86	81	70	73	70	78	70	70	85	94	96		73.2
	MIN	41	35	38	30	35	44	48	50	41	46	44	46	38	31	35	45	43	41	48	53	55	41	44	38	45	27	34	44	55	50		42.2
THREE CREEK	MAX	73	74	64	62	70	74	79	78	77	75	57	68	61	60	74	74	67	74	86	86	78	63	64	70	70	68	82	90	90	86		73.1
	MIN	28	28	27	27	26	38	41	38	32	38	37	45	33	28	26	46	40	34	39	45	39	45	31	41	40	22	26	32	52	56		36.0
▪ ▪ ▪																																	
CENTRAL PLAINS 07																																	
BLISS	MAX	78	79	75	72	82	85	86	86	85	70	65	70	68	70	80	79	75	80	93	85	80	72	70	75	78	74	88	97	98	89		79.5
	MIN	42	45	49	34	42	49	49	52	46	54	45	48	31	35	42	47	45	50	50	59	50	44	40	42	48	31	42	47	56	61		45.7
BURLEY FAA AP	MAX	77	70	71	69	80	85	86	85	86	67	59	65	54	66	77	70	71	74	91	83	78	70	67	73	68	72	83	92	97	85		75.7
	MIN	46	49	45	42	40	42	48	54	43	47	45	43	39	37	38	49	45	44	46	49	44	51	46	37	46	34	35	43	49	56		44.4
CASTLEFORD 2 N	MAX	78	75	70	71	72	75	83	82	81	77	60	71	60	70	77	76	77	78	91	90	81	75	70	78	75	73	84	95	97	90		77.7
	MIN	42	44	43	39	45	50	43	49	45	49	45	43	40	35	36	36	46	40	48	56	59	48	45	43	49	33	37	46	54	59		44.8
HAZELTON	MAX	80	80	74	70	75	87	87	88	85	84	59	66	66	67	80	78	74	77	93	92	82	77	69	73	73	73	82	95	99	94		79.3
	MIN	43	46	43	41	42	47	49	54	49	50	44	44	34	35	34	49	49	43	47	52	49	48	43	44	50	35	40	38	56	59		45.3
JEROME	MAX	78	73	71	72	83	84	87	85	87	69	60	70	55	69	78	72	75	80	96	88	80	72	69	70	67	75	87	97	103	89		78.0
	MIN	44	43	44	41	41	47	55	56	48	49	47	45	44	36	38	41	48	47	49	51	50	49	47	44	47	35	36	47	55	62		46.2
MINIDOKA 10 WNW	MAX	73	76	74	72	76	79	83	80	85	83	56	66	65	65	76	70	70	73	89	83	79	70	68	70	69	72	84	90	98	94		76.3
	MIN	42	42	39	34	36	39	42	41	43	41	43	40	28	33	40	45	39	45	49	44	48	40	36	41	29	34	40	45	45	45		40.3
MINIDOKA DAM	MAX	72	77	72	69	81	85	86	85	84	80	56	65	61	65	77	73	71	73	79	89	76	78	69	71	71	73	83	87	95	91		76.5
	MIN	50	46	45	42	47	47	52	56	48	50	44	44	41	35	40	50	47	46	45	51	50	47	39	37	43	35	38	49	54	63		46.0
PAUL 1 ENE	MAX	72	77	72	71	70	80	86	86	85	85	68	72	65	65	65	78	69	71	74	89	89	78	69	66	72	68	72	84	92	97		76.2
	MIN	40	42	39	37	42	50	47	50	42	47	41	40	39	30	33	40	41	41	41	46	42	46	39	35	43	36	38	35	46	48		41.2
PICABO	MAX	69	73	70	71	75	76	75	80	78	82	73	57	65	52	67	73	69	65	73	86	79	78	73	71	70	63	69	82	89	95		73.3
	MIN	34	34	35	36	36	36	34	35	45	40	45	41	41	26	25	34	44	36	37	41	44	44	37	34	33	29	32	33	40	50		37.0
RICHFIELD	MAX	74	73	71	69	78	81	83	81	80	79	56	65	64	65	73	72	70	74	85	85	80	76	69	69	70	72	80	90	93	93		75.7
	MIN	38	41	41	36	40	45	47	51	41	47	39	40	44	27	34	40	46	42	48	53	47	46	39	37	36	28	37	45	60	56		42.4
SHOSHONE 1 WNW	MAX	79	79	73	73	82	88	89	86	85	82	62	69	68	71	78	77	74	77	92	90	83	78	71	74	71	73	87	95	102	102		80.3
	MIN	42	43	42	38	42	50	51	53	46	50	43	34	30	31	38	44	50	45	54	57	43	48	34	52	50	33	46	52	62	60		45.4
TWIN FALLS 3 SE	MAX	75	78	71	69	70	82	83	87	81	85	67	62	67	54	68	78	72	74	77	92	84	78	70	68	75	69	74	85	94	100		76.3
	MIN	49	46	44	42	45	51	45	55	51	52	46	42	44	38	42	46	48	44	43	51	47	49	46	46	52	34	37	40	53	62		46.3
TWIN FALLS WSO	MAX	70	77	69	67	68	79	80	86	91	83	64	59	65	53	65	77	70	71	75	91	82	77	69	66	72	68	72	83	92	96		74.2
	MIN	42	45	44	40	43	43	50	51	45	50	45	43	42	33	37	51	46	42	45	52	48	49	45	43	49	34	38	46	54	61		45.2
▪ ▪ ▪																																	
NORTHEASTERN VALLEYS 08																																	
CHALLIS	MAX	74	78	76	75	78	80	88	89	82	88	60	66	67	63	74	65	65	75	78	76	72	69	65	74	64	72	81	88	92	89		75.4
	MIN	34	38	43	42	46	49	46	47	46	48	44	48	34	32	33	41	42	32	38	47	45	45	35	36	45	28	35	45	45	51		41.3
CHILLY BARTON FLAT	MAX	69	71	72	78	78	78	78	77	75	72	60	62	62	59	68	69	60	72	79	80	81	77	65	72	72	74	75	82	84	87		72.9
	MIN	30	33	43	38	38	38	38	37	38	45	38	37	29	31		38	30	26	30	43	40	37	35	30	39	30	24	37	41	41		35.2
GIBBONSVILLE	MAX	62	75	75	72	75	74	86	85	86	83	65	65	60	60	70	67	60	76	87	85	66	62	64	68	66	70	82	89	100	90		74.2
	MIN	33	35	38	35	34	43	46	37	40	44	44	40	33	42	30	45	43	33	38	44	43	37	42	34	32	27	28	35	44	43		38.1
LEADORE 2	MAX	70	75	73	71	74	80	80	80	77	75	61	64	62	56	72	68	59	71	82		73	62	60	71	65	69	75	82	89	85		71.8
	MIN	28	38	26	36	41	38	40	37	35	26	39	37	29	32	26	43	42	32	41		37	42	31	28	41	24	26	32	32	33		34.2
MACKAY RANGER STATION	MAX	70	72	76	74	73	77	80	81	80	77	63	62	63	64	72	72	67	78	84	78	83	80	77	72	69	67	79	85	92	88		75.2
	MIN	30	35	38	46	45	49	45	41	39	42	41	42	40	35	34	34	31	37	39	50	36	45	38	35	41	30	36	43	42	39		39.3
MACKAY 4 NW	MAX	68	74	74	70	75	78	78	79	75	72	65		61	61	69	65	64	70	81	77	79	65	61	69	62	65	77	84	89	85		72.1
	MIN	34	45	45	45	45	43	38	42	44	40	41		34	37	36	43	41	36	40	48	44	46	39	37	45	29	29	33	47	55		40.7
MAY	MAX	74	79	77	77	79	82	85	84	83	80	62	66	59	63	77	69	65	77	87	79	69	69	68	73	71	73	82	91	93	88		76.0
	MIN	37	39	38	41	43	41	42	43	41	45	45	44	34	36	29	46	40	31	40	43	38	45	35	34	39	26	30	37	46	61		39.6
SALMON 1 N	MAX	80	79	75	75	80	80	87	90	86	86	65	64	61	64	70	68	65	77	84	79	73	67	67	76	69	75	82	92	98	96		77.0
	MIN	45	42	42	43	41	47	44	52	47	47	47	47	35	41	34	52	47	38	42	54	44	50	42	36	45	33	42	42	48	52		44.0
▪ ▪ ▪																																	
UPPER SNAKE RIVER PLAINS 09																																	
ABERDEEN EXP STATION	MAX	72	78	74	75	74	80	85	86	84	83	75	54	67	50	65	75	67	63	70	85	84	82	69	65	69	67	70	82	88	93		74.4
	MIN	42	45	43	40	43	49	51	57	43	47	47	43	44	30				38	41	49	43	50	44	35	47	30	33	39	52	55		43.7
AMERICAN FALLS 1 SW	MAX	78	76	76	74	78	86	87	88	83	85	57	67	66	68	78	67	70	70	88	87	87	85	72	72	73	70	82	86	97	92		78.2
	MIN	45	45	48	44	49	40	41	60	44	52	46	44	39	36	39	51	47	41	44	49	45	51	48	40	52	32	33	40	56	63		45.5
ARCO 3 SW	MAX	71	72	74	75	78	81	85	81	80	73	60	65	60	64	71	72	63	72	85	82	81	80	68	70	71	70	81	82	91	89		74.9
	MIN	32	35	36	32	52	39	43	41	34	39	38	36	32	27	33	45	40	36	33	53	40	48	42	31	31	33	34	36	47	53		38.4

SEE REFERENCE NOTES FOLLOWING STATION INDEX

DAILY TEMPERATURES

IDAHO
JUNE 1976

STATION		DAY OF MONTH																													AVERAGE
		1	2	3	4	5	6	7	8	9	10	11	12	13	14	15	16	17	18	19	20	21	22	23	24	25	26	27	28	29	30	31	
[illegible]	MAX	71	74	73	72	78	81	78	80	79	77	65	61	57	58	68	67	65	66	77	77	71	70	63	64	63	61	75	81	88	84		71.5
	MIN	41	40	44	39	38	44	43	43	47	49	38	37	35	35	32	42	37	40	37	51	37	39	29	29	33	26	31	38	47	58		39.3
[illegible]	MAX																																
	MIN																																
[illegible] OF THE MOON NM	MAX	67	67	68	66	76	78	78	78	75	74	53	62	58	63	70	68	56	66	82	81	77	67	64	66	65	64	76	87	90	86		70.9
	MIN	45	43	43	35	40	49	52	56	41	49	34	49	34	30	32	46	42	36	40	53	42	45	37	31	43	28	39	43	54	59		42.3
ORBITS EXP STATION	MAX	71	72	76	74	76	79	81	82	79	76	69	62	55	58	69	66	59	67	77	77	81	76	61	69	68	65	78	83	91	86		72.8
	MIN	42	42	43	39	51	50	50	52	45	47	40	37	33	32	35	48	41	42	38	54	47	49	40	34	38	28	35	48	54	59		43.1
FORT HALL INDIAN AGNCY	MAX	76	77	76	78	83	87	87	87	85	83	60	71	62	70	81	80	73	77	90	90	82	80	61	69	69	76	82	90	92	88		78.7
	MIN	50	46	48	43	49	46	50	64	47	58	47	52	41	40	44	52	54	47	49	58	44	49	46	34	53	30	36	39	54	64		47.8
[illegible] 4 NW	MAX	75	79	80	79	82	84	85	85	83	81	71	69	69	67		74	70	71			87	84	65	73	73	72	82	85	95	89		78.1
	MIN	38	38	45	38	47	46	44	44	44	43	40	38	38	35	30	45	39	39			39	49	40	34	43	31	32	39	49	55		40.8
HOWE	MAX	71	78	80	78	78	84	84	84	81	83	81	67	70	57	65	76	70	66	73	85	83	85	67	67	73	74	69	83	88	91		76.4
	MIN	36	40	38	40	42	44	44	46	51	50	43	43	43	38	34	45	41	38	39	55	42	49	45	39	46	38	34	38	45	56		42.7
IDAHO FALLS 1 ESE	MAX	76	75	76	74		84	85	85	82	81	54	65	62	64	72	68	68	69	83	83	83	81	65	68	68	66	80	86	94	91		75.4
	MIN	47	45	49	43			48	48	43	50	44	46	33	34	38	51	45	41	42	52	45	49	47	36	49	32	35	41	53	68		44.8
IDAHO FALLS FAA AP	MAX	75	75	75	73	81	85	84	83	81	80	55	67	51	65	72	62	68	68	84	84	85	61	64	70	70	68	80	87	95	92		74.7
	MIN	41	41	46	42	46	41	42	48	45	45	44	45	34	33	36	48	44	40	40	50	44	49	44	34	37	31	34	39	50	67		42.7
IDAHO FALLS 46 W	MAX	74	75	76	79	81	86	85	84	83	76	56	66	50	67	76	62	63	71	85	84	85	64	65	71	67	68	82	89	97	91		75.3
	MIN	38	39	39	38	48	43	45	47	45	44	38	42	36	25	33	55	40	34	40	50	45	50	42	32	48	34	28	35	51	56		41.3
MALTA 2 E	MAX	83	78	76	72	83	87	88	94	85	78	59	65	57	63	78	75	69	71									89	96	99	94		79.0
	MIN	45	46	42	38	36	43	45	50	38	38	38	40	48	34	32	54	42	43									35	40	56	60		42.9
MASSACRE ROCKS ST PK	MAX	81	82	76	74	84	88	89	88	86	86	59	66	53	66	80	77	72	71	89	89	83	82	71	72	72	75	86	93	98	95		79.4
	MIN	45	42	46	40	42	39	40	59	45	50	41	41	41	31	42	51	45	39	46	51	46	49	46	38	50	31	34	41	58	65		44.5
POCATELLO WSO AP	MAX	79	76	75	74	81	87	88	87	85	81	53	67	52	65	75	67	70	73	87	85	82	69	69	72	70	72	84	93	96	93		76.9
	MIN	48	48	49	43	48	47	47	56	46	48	47	47	38	33	41	50	47	42	45	52	47	52	48	38	43	35	39	44	56	62		46.2
ST ANTHONY 1 WNW	MAX	74	74	73	75	72	79	80	82	82	79	60	56	63	58	63	68	65	67	67	78	77	70	68	62	67	68	63	72	81	91		71.1
	MIN	41	41	43	42	46	46	46	48	42	46	40	42	45	37	31	33	38	34	38	48	44	46	40	33	41	31	37	40	50	59		41.6
SUGAR	MAX																																
	MIN																																

* * *

EASTERN HIGHLANDS 10

ARBON 2 NW	MAX	77	75	78	76	81	84	86	89	80	75	52	60	55	61	79	65	68	71	83	86	80	78	70	70	67	70	87	90	93	90		75.9
	MIN	4[illegible]	44	41	42	43	40	44	51	37	47	42	38	33	30	36	48	44	40	42	46	42	45	45	35	46	30	33	40	60	62		42.3
CONDA	MAX	71	74	70	76			79	79	76		78			56	54	63	61	59			80	78	60	57	64			77	83	87		70.6
	MIN	31	41	43	40			41	55	42		39			30	31	42	36	43			35	43	40	31	41		28		49	63		40.2
DRIGGS	MAX	74	72	76	72	77	75	80	79	80	78	56	67	51	52	65	67	61	63	77	78	75	70	54	62	60	63	75	80	81	86		70.2
	MIN	39	39	43	41	43	40	40	42	42	42	43	36	39	36	30	46	41	41	35	48	47	47	37	30	47	27	31	47	47	45		40.4
GRACE	MAX																																
	MIN																																
HENRY	MAX	62	70	72	71	72	74	75	77	74	72	73	48	55	44	53	61	59	70	77	75									78	84		68.0
	MIN	37	42	38	37	39	45	49	49	43	47	39	39	37	27	27	29	32	47	42	40									50	54		40.4
IDAHO FALLS 16 SE	MAX	72	75	74	73	78	79	79	79	76	77	52	58	49	57	66	58	65	65	77	76	80	64	57	62	60	60	75	84	88	85		70.0
	MIN	40	41	44	33	37	38	38	39	37	32	36	37	26	31	29	45	40	36	37	43	41	45	39	27	44	24	34	38	45	50		37.5
ISLAND PARK DAM	MAX	64	70	72	69	75	78	78	77	73	73	52	54	50	54	64	58	60	62	72	75	76	56	56	60	64	58	71	79	85	81		67.2
	MIN	35	34	39	36	37	43	47	38	40	39	32	34	39	30	28	32	35	37	33	37	43	45	30	29	34	27	29	33	39	51		36.2
KILGORE	MAX	65	67	70	68	71	73	74	74	71	71	58	56	50	53	61	60	57	61	71	71	73	70	57	61	61	57	70	76	82	78		66.2
	MIN	31	32	37	35	36	33	34	37	38	34	33	32	30	31	26	42	35	36	32	46	36	43	35	27	28	25	24	32	37	46		34.1
LIFTON PUMPING STATION	MAX	71	75	71	72	79	78	76	75	75	75	54	58	55	55	65	63	59	65	75	77	75	65	61	64	69	66	79	84	81	81		69.9
	MIN	48	47	48	45	47	49	48	51	47	45	42	43	35	33	34	45	41	44	42	50	48	46	45	38	48	37	38	46	52	56		44.6
MALAD	MAX	77	80	80	78	81	82	84	82	80	79	52	59	50	61	68	69	67	70	81	84	84	68	65	72	73	71	84	91	93	88		75.1
	MIN	45	46	47	44	47	44	44	52	43	47	40	39	37	31	34	49	46	41	42	50	46	48	45	38	44	34	36	45	55	59		43.9
MALAD CITY	MAX	81	81	82	80	82	83	84	83	83	81	54	62	59	64	70	69	70	71	81	85	85	83	66	75	74	72	84	91	94	91		77.3
	MIN	44	43	43	45	44	39	36	43	38	44	41	37	43	30	31	48	44	39	39	46	42	40	45	35	40	33	31	39	47	52		40.7
MONTPELIER RANGER STA	MAX	74	75	78	75			81	81	80	79	80			57	54	65	62	60	72	81	81	81	67	60	65	70	68	80	87	87		73.2
	MIN	41	40	43	42			41	45	40	42	41			29	28	44	35	40	35	43	42	43	39	30	37	30	29	38	47	51		38.7
PARKEY	MAX	78	76	65	60	77	82	87	82	82	71	56	60	58	62	77	78	66	73	88	84	78	68	67	74	70	72	80	92	92	85		74.7
	MIN	42	45	36	34	40	46	50	55	48	47	43	43	44	33	42	52	46	42	50	51	48	48	48	43	39	32	44	53	60	59		45.4
PALISADE DAM	MAX	77	76	78	79	80	83	85	85	80	80	80	55	54	53	66	68	62	65	70	83	80	80	64	66	67	67	78	82	85	88		73.9
	MIN	41	45	43	37	37	47	47	48	48	47	40	42	37	31	34	40	38	45	40	51	46	45	42	30	51	28	38	42	53	57		42.3
PRESTON SUGAR FACTORY	MAX	75	76	80	82	80	82	85	85	84	82	81	53	62	50	59	69	68	68	72	83	86	85	68	67	70	75	72	83	92	94		75.7
	MIN	45	44	44	43	43	43	42	51	43	45	42	41	44	30	33	41	40	43	39	47	44	42	38	35	43	36	31	41	49	57		42.0
STREVELL	MAX	76	75	69		78	83	84	83		75	55	60	60	59	73	71	65	72	84	82	79	75	65	72	71	70	81	88	93			74.0
	MIN	45	43	43		38		52	59	43		42	39	37	29	32	48	43	37	41	54	47	44	47		44	31		47	65			43.8
SWAN VALLEY	MAX	75	75	80	76	80	82	83	81	79	82	52	56	61	56	68	68	62	65	77	80	82	80	60	66	64	66	78	85	88	88		73.2
	MIN	36	37	35	34	39	30	28	40	38	39	36	43	32	33	27	43	39	42	34	48	38	47	41	26	44	26	28	30	40	43		36.5
TETONIA EXP STATION	MAX	72	72	79	70	70	75	80	83	76	75	52	58	51	55	66	60	59	62	76	79	80	75	58	63	62	66	74	79	87	84		69.9
	MIN	37	40	36	40	36	44	45	43	41	39	36	38	36	31	29	41	39	39	36	47	39	48	38	31	48	25	33	37	44	59		39.2

SEE REFERENCE NOTES FOLLOWING STATION INDEX

DAILY SOIL TEMPERATURES

IDAHO
JUNE 1976

STATION	DEPTH (IN)	TIME	DAY OF MONTH 1	2	3	4	5	6	7	8	9	10	11	12	13	14	15	16	17	18	19	20	21	22	23	24	25	26	27	28	29	30	31	AVERAGE
ABERDEEN EXP STA																																		
	4	MAX	75	81	80	79	79	82	81	81	81	81	81	61	69	58	68	77	70	70	76	84	84	86	74	76	76	75	81	85	85	86		77.4
		MIN	58	57	59	67	57	60	61	62	62	62	58	56	55	47	48	51	53	52	55	57	60	61	59	55	57	53	54	56	60	65		57.2
KUNA 3 E																																		
	4	MAX	58	59	58	58	58	59	60	60	60	60	60	58	59	58	58	60	60	60	62	63	64	64	63	63	63	62	60	62	64	65		60.6
		MIN	56	57	57	56	56	57	58	60	59	60	58	58	58	56	58	58	59	59	60	62	63	63	62	60	61	60	58	60	62	63		59.1
	8	MAX	61	62	62	62	61	63	63	63	63	63	63	63	63	63	62	63	63	63	65	67	68	68	67	67	67	66	65	65	66	67		64.1
		MIN	60	61	61	61	61	61	62	62	63	63	63	63	63	61	62	62	63	62	63	64	67	67	66	66	66	64	64	64	64	66		63.2
MOSCOW-UNIV OF IDAHO																																		
	2	MAX	52	66	57	73	79	84	78	77	83	66	70	61	57	84	64	62	76	88	84	91	70	74	81	76	76	86	92	93	95	94		76.3
		MIN	39	39	45	40	43	47	54	51	50	55	48	50	41	41	50	52	50	47	54	55	58	51	46	48	48	44	48	53	62	60		49.0
	4	MAX	51	59	52	64	68	72	69	69	74	62	64	58	54	72	62	58	68	76	75	81	66	69	72	69	69	76	81	82	84	84		68.7
		MIN	44	44	48	44	48	51	57	56	54	58	53	54	47	46	54	55	53	52	59	59	61	55	51	54	54	50	53	58	65	64		53.4
TWIN FALLS WSO																																		
	4	MAX	74	79	75	74	69	73	75	76	79	79	67	59	65	56	67	73	71	73	77	77	73	73	69	70	75	66	71	75	79	81		72.3
		MIN	55	55	56	51	51	51	54	55	56	57	53	50	50	42	42	47	53	53	55	56	56	55	52	52	52	46	46	51	55	59		52.2
	8	MAX	64	65	65	68	64	64	66	66	66	66	66	62	61	60	61	63	63	69	68	68	66	67	69	64	65	64	62	66	67	68		65.1
		MIN	64	61	62	61	61	60	62	63	64	64	62	59	59	57	54	57	61	60	64	66	65	64	62	60	60	62	54	62	62	65		61.2

SEE REFERENCE NOTES FOLLOWING STATION INDEX

EVAPORATION AND WIND

IDAHO
JUNE 1976

STATION		DAY OF MONTH 1	2	3	4	5	6	7	8	9	10	11	12	13	14	15	16	17	18	19	20	21	22	23	24	25	26	27	28	29	30	31	TOTAL OR AVG.
NORTH CENTRAL PRAIRIES 02																																
MOSCOW UNIV OF IDAHO	EVAP	.11	.03	.11	.12	.20	.22	.17	.28	.22	.17	.19	.24	.16	.12	.20	.10	.11	.20	.29	.29	.21	.20	.16	.27	.27	.23	.27	.36	.34	.36		6.20
	WIND	60	32	31	23	37	31	41	66	47	43	74	112	104	44	43	76	29	43	61	38	44	84	74	121	128	38	47	62	52	143		1828
	MAX	53	67	67	75	79	82	75	78	83	73	73	65	56	80	80	63	77	83	76	84	76	76	78	66	63	75	82	83	84	84		74.5
	MIN	41	41	49	42	49	50	56	54	52	55	50	51	39	42	52	52	52	52	53	54	55	50	45	44	40	40	46	53	53	53		48.8
CENTRAL MOUNTAINS 04																																
ARROWROCK DAM	EVAP	.16	.29	.28	.22	.26	.26	.24	.30	.22	.22	.15	.13	.10	.24	.23	.24	.23	.29	.30	.29	.25	.23	.38	.28	.29	.38	.27	.33	.40	.37		7.83
	WIND	32	47	44	53	41	30	37	32	31	39	40	32	25	100	36	39	58	49	33	28	37	37	91	56	53	93	30	30	35	31		1319
CENTRAL PLAINS 07																																
TWIN FALLS WSO	EVAP	.24	.33	.27	.35	.26	.40	.22	.32	.37	.31	.15	.11	.29	.41	.24	.32	.38	.31	.29	.36	.33	.37	.53	.43	.41	.48	.28	.31	.51	.33		9.91
	WIND	69	73	94	151	106	60	57	55	88	67	94	101	111	246	66	86	181	90	53	72	85	165	227	207	149	189	36	44	127	91		3240
	MAX	-		74	73	74		80	83	82	80	76	58	64	64	74	79	71	76	84	91	79	77	67	67	73	70	76	82	82	83		75.5
	MIN	-	-	47	42	42	-	49	53	49	50	50	48	45	38	38	46	48	48	49	52	54	49	43	43	44	39	39	47	58	54		46.8
NORTHEASTERN VALLEYS 08																																
MACKAY 4 NW	EVAP	.30	.30	.40	.41	.30	.44	.30	.41	.45	.30	.20	M	.78	.30	.30	.25	.20	.30	.37	.31	.35	.22	.41	.30	.45	.43	.30	.41	.45	.35		10.29
	WIND	66	60	81	94	81	73	63	70	74	75	93	M	254	211	71	125	102	74	76	93	80	144	134	125	165	211	11	72	63	71		2912
	MAX	75	82	78	76	80	79	80	83	79	73	70	-	70	71	75	71	72	79	82	79	80	72	71	77	67	73	80	81	82	83		76.6
	MIN	45	50	53	49	51	49	42	51	44	54	52		41	39	43	51	44	44	52	60	50	49	39	45	43	39	44	49	53	58		47.7
UPPER SNAKE RIVER PLAINS 09																																
ABERDEEN EXP STATION	EVAP	.14	.44	.16	.40	.40	.27	.39	.30	.41	.34	.17	.15	.27	.14	.23	.34	.17	.20	.25	.35	.40	.28	.37	.28	.43	.48	.28	.48	.34	.47		9.33
	WIND	96	105	98	181	69	98	76	103	153	96	127	203	221	157	110	163	149	72	34	73	129	181	169	144	242	266	48	62	103	82		3810
	MAX	71	80	79	77	79	85	82	82	79	80	75	68	72	53	65	77	70	70	84	89	82	83	68	70	71	66	78	82	82	83		76.1
	MIN	46	45	45	41	39	55	48	48	49	48	46	44	43	35	35	41	45	52	46	49	51	51	45	42	42	38	39	41	48	50		44.9
EASTERN HIGHLANDS 10																																
ISLAND PARK DAM	EVAP	-	-	.12	.24	.21	.24	.29	.24	.20	-	.38	-	.16	.00	.16	.14	.04	.11	.20	.19	.15	.18	.02	.15	.14	.30	.17	.24	.18	.26		5.43B
	WIND	26	26	19	24	22	23	31	19	15	23	19	14	24	26	15	21	11	22	11	12	20	11	8	19	27	30	19	11	0	M		556
LIFTON PUMPING STATION	EVAP	.32	.21	.31	.31	.27	.31	.25	.24	.30	.34	.23	.00	.18	.11	.21	.25	.20	.27	.23	.37	.26	.26	.26	.29	.38	.23	.28	.17	.31	.36		7.71
	WIND	72	45	63	65	40	38	48	49	49	105	59	69	73	59	34	65	46	56	32	73	56	79	74	85	116	43	32	23	40	84		1772
	MAX	81	79	77	80	87	85	80	76	82	80	62	60	53	58	65	69	69	79	85	80	83	70	69	73	71	79	85	97	85	86		76.2
	MIN	50	50	54	50	52	56	55	56	53	50	48	46	39	38	42	40	47	50	51	58	58	52	48	44	49	42	47	42	53	58		49.3

SEE REFERENCE NOTES FOLLOWING STATION INDEX

SNOWFALL AND SNOW ON GROUND

IDAHO
JUNE 1976

STATION		DAY OF MONTH																												
		1	2	3	4	5	6	7	8	9	10	11	12	13	14	15	16	17	18	19	20	21	22	23	24	25	26	27	28	29	30	31
NORTH CENTRAL PRAIRIES 02																																
NEZPERCE	SNOWFALL													T																		
	SN ON GND																															
CENTRAL MOUNTAINS 04																																
ANDERSON DAM	SNOWFALL													T																		
	SN ON GND																															
CENTERVILLE ARBAUGH RH	SNOWFALL													T																		
	SN ON GND																															
COBALT	SNOWFALL													1.0																		
	SN ON GND																															
ELK CITY	SNOWFALL													1.0																		
	SN ON GND													T																		
FAIRFIELD RANGER STA	SNOWFALL													T																		
	SN ON GND																															
LOWMAN	SNOWFALL													T																		
	SN ON GND																															
WARREN	SNOWFALL													3.0																		
	SN ON GND																															
NORTHEASTERN VALLEYS 08																																
GIBBONSVILLE	SNOWFALL												T	T				T			T	T	T									
	SN ON GND												T	T				T			T	T	T									
UPPER SNAKE RIVER PLAINS 09																																
ABERDEEN EXP STATION	SNOWFALL													.1																		
	SN ON GND																															
CRATERS OF THE MOON NM	SNOWFALL													T																		
	SN ON GND													T			T						T									
DUBOIS EXP STATION	SNOWFALL														1.0																	
	SN ON GND																															
IDAHO FALLS FAA AP	SNOWFALL													T																		
	SN ON GND																															
POCATELLO WSO AP	SNOWFALL													T																		
	SN ON GND																															
	WTR EQUIV																															
EASTERN HIGHLANDS 10																																
HENRY	SNOWFALL													-	-																	
	SN ON GND																															
SWAN VALLEY	SNOWFALL													T																		
	SN ON GND																															

SEE REFERENCE NOTES FOLLOWING STATION INDEX

STATION INDEX

IDAHO
JUNE 1976

STATION	INDEX NO.	DIVISION	COUNTY	DRAINAGE #	LATITUDE	LONGITUDE	ELEVATION	OBSERVATION TIME AND TABLES				OBSERVER
								TEMP.	PRECIP.	EVAP.	SPECIAL (SEE NOTES)	
[illegible]	0010	09	BINGHAM	12	42 57	112 50	4405	8A	8A	8A	G	UNIVERSITY OF IDAHO
[illegible]	0070	06	OWYHEE	12	43 00	116 42	7220				S	NATL WEATHER SERVICE
[illegible]	0227	09	POWER	12	42 47	112 52	4318	5P	5P			IDAHO POWER CO (PLANT)
[illegible]	0282	04	ELMORE	2	43 21	115 28	3882	6P	6P		C H	U S BUR RECLAMATION
[illegible]	0347	10	POWER	12	42 30	112 34	5170	6P	6P			MRS GENA NEWPORT
ARCO 3 SW	0375	09	BUTTE	6	43 36	113 20	5328	5P	5P			MRS DARRELL RICHARDS
[illegible]	0449	04	ELMORE	2	43 36	115 55	3275	8A	8A	8A	H	U S BUR RECLAMATION
[illegible]	0470	09	FREMONT	12	44 04	111 27	5260	7A	7A		H	GEORGE S SADORUS
AVERY RANGER STA 2	0528	04	SHOSHONE	10	47 15	115 55	2390	4P	4P		H	U. S. FOREST SERVICE
BALD MOUNTAIN	0540	04	BLAINE	12	43 39	114 24	8700				C	U.S. FOREST SERVICE
[illegible]	0589	04	BOISE	2	43 49	115 32	4130				S	NATL WEATHER SERVICE
[illegible]	0667	01	KOOTENAI	9	47 59	116 33	2075	8A	8A			U S NAVY
BENTON DAM	0789	01	BONNER	9	48 21	116 48	2640				C	U S FOREST SERVICE
BENTON SPRING	0792	01	BONNER	9	48 21	116 46	4900				S	USFS EXPERIMENTAL FOR
[illegible]	0915	09	BINGHAM	12	43 10	112 21	4487	5P	5P		H	RADIO STATION KBLI
BLISS	1002	07	GOODING	12	42 57	115 00	3275	6P	6P			NORTH SIDE CANAL CO
BOISE 3 E	1016	05	ADA	2	43 37	116 08	3377				C	MILTON JOHNSTON
BOISE 7 N	1017	05	ADA	2	43 43	116 12	3885	8P	8P			EARL S OURADA
[illegible]	1018	05	ADA	12	43 33	116 04	2840	8A	8A		C	CORPS OF ENGINEERS
BOISE WSO AP R	1022	05	ADA	12	43 34	116 13	2838	MID	MID		C HJ	NATL WEATHER SERVICE
BONANZA	1050	04	CUSTER	11	44 22	114 44	6420				S	NATIONAL WEATHER SERV
BONNERS FERRY 1 SW	1079	01	BOUNDARY	5	48 41	116 19	1860	7A	7A		C H	ARLO T GRUNERUD
BOSTETTER GS	1091	06	CASSIA	12	42 10	114 12	7500				S	SOIL CONSERVATION SERV
BROWNLEE DAM	1180	04	ADAMS	12	44 50	116 52	1844	8A	8A			IDAHO POWER COMPANY
BRUCE MEADOWS	1186	04	VALLEY	11	44 25	115 19	6390				S	U S FOREST SERVICE
[illegible]	1195	05	OWYHEE	12	42 53	115 48	2530	6P	6P			JUDY L. KING
BURLEY FACTORY	1298	07	CASSIA	12	42 33	113 48	4140				C	AMALGAMATED SUGAR CO
BURLEY FAA AP	1303	07	CASSIA	12	42 32	113 46	4146	MID	MID		H	FED AVIATION AGENCY
BURNT KNOB	1317	04	IDAHO	11	45 43	115 01	6400				S	U S FOREST SERVICE
CABINET GORGE	1363	01	BONNER	9	48 15	116 04	2257	5P	5P			WASH WATER POWER CO
[illegible]	1370	04	SHOSHONE	10	47 16	116 11	2096				C	WILLIAM K. JONES
[illegible]	1380	05	CANYON	2	43 40	116 41	2370	MID	5P			TWIN CITIES BROCSTNG CO
CAMBRIDGE	1408	05	WASHINGTON	12	44 34	116 41	2650	6P	6P			STUART DOPF
CAMBRIDGE 2 NE	1410	05	WASHINGTON	12	44 35	116 38	2660				C	HOWARD C MARTI
CAREY	1472	07	BLAINE	12	43 17	113 56	4782				C	MRS MILLARD L. MEANEA
CASCADE 1 NW	1514	04	VALLEY	8	44 32	116 03	4896	4P	4P		C H	U S BUR RECLAMATION
CASTLEFORD 2 N	1551	07	TWIN FALLS	12	42 33	114 52	3825	5P	5P			MR EARL HEIDEL
CAYUSE CREEK	1577	04	CLEARWATER	3	46 40	115 04	3500				S	SOIL CONSERVATION SERV.
CENTERVILLE HARBAUGH RH	1636	04	BOISE	2	43 54	115 51	4300		6P		C H	MRS XINIA JONES
CHALLIS	1663	08	CUSTER	11	44 30	114 14	5175	8A	8A		C	U S FOREST SERVICE
CHILLY BARTON FLAT	1671	08	CUSTER	6	43 59	113 49	6260	5P	5P			JAMES E. DAYLEY
CLARKIA RANGER STATION	1831	04	SHOSHONE	10	47 01	116 15	2835				C	U S FOREST SERVICE
[illegible]	1932	04	LEMHI	11	45 05	114 14	5010	5P	5P		H	MRS. ELSIE M. SCHMUCK
COEUR D'ALENE 1 E	1956	01	KOOTENAI	4	47 41	116 45	2158	3P	3P		C H	U S FOREST SERVICE
CONDA	2071	10	CARIBOU	12	42 43	111 33	6200	8A	8A			J R SIMPLOT CO
COTTONWOOD	2154	02	IDAHO	3	46 01	116 20	3410	6P	6P		H	INGRID MADER
COTTONWOOD 2 WSW	2159	02	IDAHO	3	46 02	116 23	3945				C	SABI FREI
[illegible]	2187	05	ADAMS	12	44 44	116 26	2950	4P	4P		C H	U S FOREST SERVICE
CRATERS OF THE MOON NM	2260	09	BUTTE	6	43 28	113 34	5897	5P	5P		H	CRATERS OF THE MOON N M
DEADWOOD SUMMIT	2395	04	VALLEY	11	44 32	115 34	7000				S	NATL WEATHER SERVICE
DECEPTION CREEK	2422	04	KOOTENAI	4	47 44	116 29	3060				S	COEUR D'ALENE N F
DEER FLAT DAM	2444	05	CANYON	12	43 35	116 45	2510	5P	5P			CARL PADOUR
DIXIE	2575	04	IDAHO	11	45 33	115 28	5610	8A	8A			MRS ZILPHA L WENZEL
DORIS CREEK	2634	04	CLEARWATER	3	46 35	115 23	4750				S	U S FOREST SERVICE
DRIGGS	2676	10	TETON	12	43 44	111 07	6116	5P	5P			MRS. EDITH STEVENS
DRY CREEK FLAT	2696	10	ONEIDA	1	42 15	112 06	6350				S	SOIL CONSERVATION SERV
DRY PARK SUMMIT	2700	09	BUTTE	6	43 35	113 41	7300				S	NATIONAL WEATHER SERV
DUBOIS EXP STATION	2707	09	CLARK	6	44 15	112 12	5452	5P	5P		C H	USDA AGRI RESEARCH SERV
DWORSHAK FISH HATCHERY	2845	03	CLEARWATER	3	46 30	116 18	995	8A	8A		C	DWORSHAK NATL FISH HAT
[illegible]	2875	04	IDAHO	3	45 49	115 26	4058	8A	8A		H	CHERI ANN GOULD
ELK RIVER 1 S	2892	04	CLEARWATER	3	46 46	116 11	2918	8A	8A		C	RUSSELL ECK
EMIGRANT SUMMIT	2927	10	BEAR LAKE	1	42 22	111 34	7350				S	NATL WEATHER SERVICE
EMMETT 2	2942	05	GEM	2	43 52	116 28	2500	5P	5P			JUDITH HARPER
ENAVILLE 2	2971	04	SHOSHONE	4	47 34	116 15	2400				C	CLOSED 4/23/76
FAIRFIELD RANGER STA	3108	04	CAMAS	12	43 21	114 47	5065	5P	5P		H	U S FOREST SERVICE
FEATHERVILLE	3133	04	ELMORE	2	43 37	115 15	4550		5P		H	CECIL B MYERS
FENN RANGER STATION	3143	03	IDAHO	3	46 06	115 33	1585	8A	8A		C	SHEILA S WRIGHT
FLAT TOP MOUNTAIN	3252	06	OWYHEE	12	43 14	116 54	5800				S	WTMSTR-FRANK W ELFERING
FORT HALL INDIAN AGNCY	3297	09	BINGHAM	12	43 02	112 26	4460	5P	5P			BUREAU-INDIAN AFFAIRS

SEE REFERENCE NOTES FOLLOWING STATION INDEX

STATION INDEX

STATION	INDEX NO.	DIVISION	COUNTY	DRAINAGE #	LATITUDE	LONGITUDE	ELEVATION	OBSERVATION TIME AND TABLES				OBSERVER
								TEMP.	PRECIP.	EVAP.	SPECIAL (SEE NOTES)	
FORTY NINE MEADOWS	3314	04	SHOSHONE	3	47 06	115 53	4800				S	NATL WEATHER SERVICE
GALENA SUMMIT	3422	04	BLAINE	12	43 53	114 42	8800				S	US SOIL CON SERVICE
GARDEN VALLEY RS	3448	04	BOISE	8	44 04	115 55	3212	5P	5P			U S FOREST SERVICE
GIBBONSVILLE	3554	08	LEMHI	11	45 33	113 57	4480	5P	5P		H	DANIEL C AMES
GILMORE SUMMIT RANCH	3576	08	CUSTER	11	44 19	113 31	6580				S	NATL WEATHER SERVICE
GLENNS FERRY	3631	05	ELMORE	12	42 56	115 19	2510	8A	8A		H	THREE ISLAND STATE PARK
GOODING 1 S	3677	07	GOODING	12	42 55	114 42	3560				C	IDAHO ST DEPT-PUBLIC LD
GRACE	3732	10	CARIBOU	1	42 35	111 44	5550	5P	5P		C	UTAH PWR & LIGHT CO
GRANDJEAN	3736	04	BOISE	8	44 09	115 10	5130				S	U S FOREST SERVICE
GRAND VIEW 2 W	3760	05	OWYHEE	12	43 00	116 08	2400	6P	6P			MRS. ALMA MEYERS
GRANGEVILLE	3771	02	IDAHO	3	45 55	116 08	3355	10P	10P			WS OBSERVER
GRANGEVILLE 11 SE	3780	04	IDAHO	3	45 50	115 56	2250	5P	5P			MRS. AL SCHWARTZ
GRASMERE 8 S	3811	06	OWYHEE	12	42 16	115 53	5130				C	BILL TINDALL
GROUSE	3882	04	CUSTER	6	43 42	113 37	6100	5P	5P			LYNN KEELE
GUNNEL GUARD STATION	3902	10	CASSIA	12	42 06	113 12	5880				S	NATL WEATHER SERVICE
HAILEY RANGER STATION	3942	04	BLAINE	12	43 31	114 18	5328	8A	8A		H	U S FOREST SERVICE
HAMER 4 NW	3964	09	JEFFERSON	6	43 58	112 16	4791	5P	5P			U S F & W L SERVICE
HAZELTON	4140	07	JEROME	12	42 36	114 08	4060	5P	5P			NORTH SIDE CANAL CO
HEADQUARTERS	4150	04	CLEARWATER	3	46 38	115 48	3138	8A	8A			POTLATCH FORESTS INC
HENRY	4230	10	CARIBOU	12	42 54	111 29	6320	8A	8A		C H	MRS PERRY PETERSEN
HILL CITY	4268	04	CAMAS	12	43 18	115 03	5090	5P	5P			ELMER T BENNETT
HOLLISTER	4295	06	TWIN FALLS	12	42 21	114 34	4525	5P	5P			SALMON RIVER CANAL CO
HOWE	4384	09	BUTTE	6	43 47	113 00	4820	8A	8A			LOWELL H JENSEN
IDAHO CITY	4442	04	BOISE	2	43 50	115 50	3965	5P	5P			FRED A PROFFER
IDAHO FALLS 2 ESE	4455	09	BONNEVILLE	12	43 29	112 01	4765	5P	5P			KID-TV STATION
IDAHO FALLS 16 SE	4456	10	BONNEVILLE	12	43 21	111 47	5850	8P	8P		C	GEORGE W MEYER
IDAHO FALLS FAA AP	4457	09	BONNEVILLE	12	43 31	112 04	4730	MID	MID		H	FED AVIATION AGENCY
IDAHO FALLS 46 W	4460	09	BUTTE	6	43 32	112 57	4938	MID	MID		C HJ	ARFRO
IDAHO FALLS 6 NW	4464	09	BONNEVILLE	12	43 35	112 06	4788				G	MR. GARY CLEVERLY
IDA VADA	4475	06	OWYHEE	12	42 01	115 20	5850				S	EUGENE H BOSCH
ISLAND PARK DAM	4598	10	FREMONT	12	44 25	111 24	6300	5P	5P	5P	H	U S BUR RECLAMATION
JEROME	4670	07	JEROME	12	42 44	114 31	3740	5P	5P			NORTH SIDE CANAL CO
JOHNSON GUARD STATION	4709	10	CARIBOU	12	42 43	111 12	6811				S	U S FOREST SERVICE
JORDAN VALLEY 41 S	4725	06	OWYHEE	13	42 24	117 02	5100				S	BILL ROSS
KAMIAH	4793	03	LEWIS	3	46 14	116 01	1212		8A			C RICHARD BOVEY
KELLOGG	4831	04	SHOSHONE	4	47 33	116 10	2320	8A	8A			WASHINGTON WATER PWR CO
KETCHUM R S	4845	04	BLAINE	12	43 41	114 21	5890	8A	8A		C H	U S FOREST SERVICE
KILGORE	4908	10	CLARK	6	44 24	111 53	6150	5P	5P		H	MRS ROY MC GOVERN
KOOSKIA	5011	03	IDAHO	3	46 09	115 59	1260	5P	5P			EDWARD T GILROY
KUNA 2 NNE	5038	05	ADA	12	43 31	116 24	2680	5P	5P			HARRY U GIBSON
KUNA 3 E	5043	05	ADA	12	43 29	116 21	2775				G	JAMES J. MC COY
LEADORE	5169	08	LEMHI	11	44 41	113 22	6000				C	DONALD B NOBLE
LEADORE 2	5177	08	LEMHI	11	44 41	113 21	5968	5P	5P			JACK WEIGAND
LEATHERMAN PASS	5184	08	CUSTER	6	44 06	113 45	9800				S	NATL WEATHER SERVICE
LEWISTON WSO AP R	5241	03	NEZ PERCE	3	46 23	117 01	1413	MID	MID		C HJ	NATL WEATHER SERVICE
LIFTON PUMPING STATION	5275	10	BEAR LAKE	1	42 07	111 18	5926	MID	MID	MID		UTAH PWR & LIGHT CO
LOLO PASS	5356	04	IDAHO	3	46 38	114 33	5199				S	U S FOREST SERVICE
LOWMAN	5414	04	BOISE	8	44 05	115 36	3950	5P	5P		H	DAVID J WEINER
LUNCH PEAK	5432	01	BONNER	9	48 22	116 12	6360				S	U S FOREST SERVICE
MACKAY RANGER STATION	5462	08	CUSTER	6	43 55	113 37	5897	5P	5P		C	U S FOREST SERVICE
MACKAY 4 NW	5466	08	CUSTER	6	43 57	113 40	6000	6P	6P	6P		BIG LOST IRRIGATION CO.
MALAD	5544	10	ONEIDA	1	42 12	112 16	4700	7P	7P		C	JACK FORBUSH
MALAD CITY	5559	10	ONEIDA	1	42 10	112 19	4467	5P	5P		H	MARGARET W JONES
MALTA 2 E	5563	09	CASSIA	12	42 18	113 17	4540	6P	5P			GEORGE STANTON
MALTA RANGER STATION R	5567	09	CASSIA	12	42 19	113 22	4510				C	U S FOREST SERVICE
MASSACRE ROCKS ST PK	5678	09	POWER	12	42 40	113 00	4230	6P	6P			MASSACRE ROCKS ST PARK
MAY 8 ENE	5680	08	LEMHI	6	44 39	113 45	6800				S	NATL WEATHER SERVICE
MAY	5685	08	LEMHI	11	44 36	113 55	5110	5P	5P			MRS NORMA HERRIN
MC CALL	5708	04	VALLEY	8	44 54	116 07	5025	4P	4P		C H	U S FOREST SERVICE
MIDDLE FORK LODGE	5897	04	CUSTER	11	44 43	115 01	4480	8A	8A			MIDDLE FORK LODGE
MILL CREEK SUMMIT	5950	04	CUSTER	11	44 28	114 30	8794				S	NATL WEATHER SERVICE
MINIDOKA 10 WNW	5972	07	MINIDOKA	12	42 47	113 40	4290	8A	8A			JACK LOTT
MINIDOKA DAM	5980	07	MINIDOKA	12	42 40	113 29	4210	5P	5P			NATL WILDLIFE REFUGE
MONTPELIER RANGER STA	6053	10	BEAR LAKE	1	42 19	111 18	5960	8A	8A		H	U S FOREST SERVICE
MOOSE CREEK	6082	04	LEMHI	11	45 39	113 58	6200				S	U S FOREST SERVICE
MOOSE CREEK RANGER STA	6087	04	IDAHO	3	46 08	114 55	2480				S	U S FOREST SERVICE
MOSCOW 5 NE	6148	02	LATAH	7	46 48	116 55	3000				C	UNIVERSITY OF IDAHO
MOSCOW-UNIV OF IDAHO	6152	02	LATAH	7	46 44	116 58	2660	5P	5P	5P	G	UNIVERSITY OF IDAHO
MOUNTAIN HOME	6174	05	ELMORE	12	43 09	115 43	3185	10A	10A		C	RADIO KFLI

SEE REFERENCE NOTES FOLLOWING STATION INDEX

STATION INDEX

IDAHO
JUNE 1976

STATION	INDEX NO.	DIVISION	COUNTY	DRAINAGE #	LATITUDE	LONGITUDE	ELEVATION	OBSERVATION TIME AND TABLES				OBSERVER
								TEMP.	PRECIP.	EVAP.	SPECIAL (SEE NOTES)	
M[illegible]AN	6230	04	SHOSHONE	4	47 28	115 48	3317	10P	10P		C	BRUNO E AIRAS
M[illegible]AN PASS	6237	04	SHOSHONE	4	47 27	115 40	5963				S	NATL WEATHER SERVICE
NEW MEADOWS RANGER STA	6388	04	ADAMS	11	44 58	116 17	3870	8A	8A			U S FOREST SERVICE
NEZPERCE	6424	02	LEWIS	3	46 15	116 15	3145	7P	7P		H	FRED VOGEL JR
NEZ PERCE PASS	6430	04	IDAHO	3	45 43	114 30	6587				S	U S FOREST SERVICE
NORTH STAR RANCH	6493	04	IDAHO	3	45 55	114 50	2800	9A	9A			CAROLYN WOLFINBARGER
OAKLEY	6542	10	CASSIA	12	42 14	113 53	4600	6P	6P		H	ROBERT WHITTLE
OLA 4 S	6590	05	GEM	8	44 08	116 17	2990	5P	5P		C	MRS. DOROTHY F. BEAL
PROVIDO	6681	03	CLEARWATER	3	46 29	116 15	1027	3P	3P			U S POSTAL DEPT.
PALISADES DAM	6764	10	BONNEVILLE	12	43 21	111 13	5385	5P	5P	5P	C	U S BUR RECLAMATION
PARMA EXPERIMENT STA	6844	05	CANYON	2	43 48	116 57	2215	8A	8A			U OF I EXPERIMENT STA
PAUL 1 ENE	6877	07	MINIDOKA	12	42 37	113 45	4210	8A	8A			AMALGAMATED SUGAR CO
PAYETTE	6891	05	PAYETTE	8	44 05	116 56	2150	5P	5P		H	ARTHUR MILLER
PICABO	7040	07	BLAINE	12	43 18	114 04	4875	8A	8A			NICK PURDY
PIERCE R	7046	04	CLEARWATER	3	46 30	115 48	3185	8A	8A		C H	U S FOREST SERVICE
PLUMMER 3 WSW	7188	01	BENEWAH	4	47 19	116 57	2970				C	BENARD J. LA SARTE
POCATELLO WSO AP R	7211	09	POWER	12	42 55	112 36	4444	MID	MID		C HJ	NATL WEATHER SERVICE
PORTHILL	7264	01	BOUNDARY	5	49 00	116 30	1775	7A	7A		H	U S IMMIGRATION SERVICE
PORTHILL 1 SW	7269	01	BOUNDARY	5	49 00	116 30	1700				C	MRS. KATHRYN M. TRACHT
POTLATCH 3 NNE	7301	02	LATAH	7	46 58	116 53	2600	6P	6P		H	CLIFFORD J. FRENCH
POWELL	7320	04	IDAHO	3	46 31	114 41	3632	7A	7A		H	IDAHO DEPT OF HWYS
PRAIRIE	7327	04	ELMORE	2	43 30	115 35	4780				C	CLYDE J. COOK
PRESTON SUGAR FACTORY	7353	10	FRANKLIN	1	42 04	111 51	4720	8A	8A			AMALGAMATED SUGAR CO
PRICHARD 4 N	7358	04	SHOSHONE	4	47 43	115 59	2485				C	U S FOREST SERVICE
PRIEST RIVER EXP STA	7386	01	BONNER	9	48 21	116 50	2380	5P	5P		H	U S FOREST SERVICE
PUTNAM MOUNTAIN	7465	10	BINGHAM	12	43 03	112 07	5667				S	FORT HALL IR PROJ
REED RANCH	7575	04	VALLEY	11	44 53	115 42	4100				S	U S FOREST SERVICE
REYNOLDS	7648	06	OWYHEE	12	43 12	116 45	3930	9A	9A		H	AGRI RESEARCH SERVICE
REYNOLDS MOUNTAIN	7652	06	OWYHEE	12	43 04	116 45	6800				C	AGRI RESEARCH SERVICE
RICHFIELD	7673	07	LINCOLN	12	43 04	114 09	4306	5P	5P		H	LESLIE F BUSHBY
RIGGINS	7706	03	IDAHO	11	45 25	116 18	1800	5P	5P			JAMES D LOGAN
RIRIE 12 ESE	7727	10	BONNEVILLE	12	43 34	111 34	5520		5P			JOHN L JOLLEY
ST ANTHONY 1 WNW	8022	09	FREMONT	12	43 58	111 43	4950	9A	9A			STATE YOUTH TRNG CENTER
SAINT MARIES	8062	01	BENEWAH	10	47 19	116 34	2220	4P	4P			U S FOREST SERVICE
SALMON 1 N	8080	08	LEMHI	11	45 11	113 45	3970	5P	5P			RADIO STATION KSRA
SANDPOINT EXP STATION	8137	01	BONNER	9	48 17	116 34	2100	5P	5P		C H	SANDPOINT BRANCH EXP ST
SAWTELLE PEAK	8158	10	FREMONT	12	44 32	111 25	7720				S	U S BUREAU RECLAMATION
SEVEN DEVILS G.S.	8282	04	IDAHO	11	45 21	116 31	7150				S	U.S. FOREST SERVICE
SHOSHONE 1 WNW	8380	07	LINCOLN	12	42 58	114 26	3950	4P	4P			STATE DIV OF HWYS
SHOUP	8395	04	LEMHI	11	45 22	114 18	3400	5P	5P			FRANK VARIN
SMITH CREEK	8509	01	BOUNDARY	5	48 57	116 36	3520				S	KANIKSU NATIONAL FOREST
SNOWBANK MOUNTAIN	8515	05	VALLEY	8	44 27	116 08	8280				S	NATL WEATHER SERVICE
SOLDIER CREEK ADM SITE	8548	04	CAMAS	12	43 29	114 49	5740				S	U S FOREST SERVICE
STANLEY	8676	04	CUSTER	11	44 13	114 56	6271	8A	8A			STANHARRAH CORPORATION
STIBNITE STORAGE	8748	04	VALLEY	11	44 58	115 20	6500				S	NATL WEATHER SERVICE
STREVELL	8786	10	CASSIA	12	42 01	113 13	5280	5P	5P			MRS HAROLD JONES
SUBLETT GUARD STATION	8802	10	POWER	12	42 22	112 58	5800				S	U S FOREST SERVICE
SUGAR	8818	09	MADISON	12	43 53	111 45	4890	5P	5P			GORDON E. JOHNSON
SWAN FALLS POWER HOUSE	8928	05	ADA	12	43 15	116 23	2325	5P	5P			IDAHO POWER COMPANY
SWAN VALLEY	8937	10	BONNEVILLE	12	43 27	111 20	5270	5P	5P		H	C.V. CAMPBELL
TAYLOR RANCH	9000	04	VALLEY	11	45 06	114 51	3835	8A	8A			UNIVERSITY OF IDAHO
TENSED	9029	01	BENEWAH	4	47 10	116 55	2550	6P	6P			REV ERIC A FISCHER
TETONIA EXP STATION	9065	10	TETON	12	43 51	111 16	6170	5P	5P		C H	U OF I EXPERIMENT STA
THREE CREEK	9119	06	OWYHEE	12	42 05	115 15	5460	5P	5P		C H	PAULA BRACKETT
TWIN FALLS 3 SE	9299	07	TWIN FALLS	12	42 32	114 25	3765	8A	8A			AMALGAMATED SUGAR CO
TWIN FALLS WSO	9303	07	TWIN FALLS	12	42 33	114 21	3960	8A	8A	8A	G	NATL WEATHER SERVICE
WALLACE WOODLAND PARK	9498	04	SHOSHONE	4	47 30	115 53	2935	8A	8A			MRS. MARIAN L. DANCER
WARREN	9560	04	IDAHO	11	45 16	115 40	5907	5P	5P		H	JACK W PICKELL
WEBER CREEK	9626	10	CLARK	6	44 23	112 40	6700				S	SOIL CONSERVATION SERV
WEISER 2 SE	9638	05	WASHINGTON	12	44 14	116 57	2103	5P	5P			RADIO KWEI
WET CREEK SUMMIT	9730	08	CUSTER	6	44 02	113 28	7600				S	NATL WEATHER SERVICE
WILLOW FLAT	9830	10	FRANKLIN	1	42 09	111 38	6100				S	US SOIL CON SERVICE
WINCHESTER 1 SW	9846	02	LEWIS	3	46 13	116 38	4180	6P	6P			HARVEY S. HUMPHREY
YELLOW PINE 7 S	9951	04	VALLEY	11	44 52	115 31	5070	8A	8A		C	MRS EMMA R COX

SEE REFERENCE NOTES FOLLOWING STATION INDEX

STATION INDEX

IDAHO
JUNE 1976

STATION	INDEX NO.	DIVISION	COUNTY	DRAINAGE 1	LATITUDE	LONGITUDE	ELEVATION	OBSERVATION TIME AND TABLES				OBSERVER
								TEMP.	PRECIP.	EVAP.	SPECIAL (SEE NOTES)	
CLOSED STATIONS												
ENAVILLE 2	2971	04	SHOSHONE	4	47 34	116 15	2400				C	CLOSED 4/23/76

SEE REFERENCE NOTES FOLLOWING STATION INDEX

LATE REPORTS
MONTHLY SUMMARIZED STATION AND DIVISIONAL DATA

IDAHO

Station	Temperature													Precipitation								
										No. of Days								Snow Sleet			No. of Days		
										Max.		Min.											
	Average Maximum	Average Minimum	Average	Departure From Normal	Highest	Date	Lowest	Date	Degree Days	90° or Above	32° or Below	32° or Below	0° or Below	Total		Departure From Normal		Greatest Day	Date	Total	Max. Depth on Ground	Date	10 or More	50 or More	1.00 or More
* * * NOVEMBER 1975																									
MINIDOKA DAM	44.1	25.6	34.9		67	5	10	30	896	0	3	23	0	.85				.27	28	9.3	6	30+	4	0	0
WEISER 2 SE	48.5	25.3	36.9	- 1.9	67	3	11	29	835	0	1	30	0	D .51		- .92	D	.45	30	4.5			1	0	0
* * * DECEMBER 1975																									
DEER FLAT DAM	38.4	27.4	32.9	.2	64	4	11	14	989	0	9	28	0	1.38		.21		.50	6	2.5	1	15+	5	1	0
WEISER 2 SE	33.5	22.6	28.1	- 3.0	45	4	18	31+	1137	0	14	31	0	D .52		- 1.10				8.0				0	0
* * * JANUARY 1976																									
HOWE	29.1	6.7	17.9		41	19	- 7	14	1451	0	24	31	8	.26		- .31		.17	5	2.5			1	0	0
* * * FEBRUARY 1976																									
MIDDLE FORK LODGE	38.9	11.8	25.4		52	12	-10	6	1143	0	3	29	4	D 1.08				.50	26	9.8	9	26+	4	1	0
* * * MARCH 1976																									
HAZELTON	45.6	21.5	33.6	- 5.0	64	31	0	2	965	0	4	29	1	.13		- .67		.05	1	.0	3	6+	0	0	0
THREE CREEK	42.9M	14.9M	28.9M	- 4.1	61	31	-15	2	1111	0		31		.80		- .33		.22	28	28.5	7	5+	4	0	0
* * * APRIL 1976																									
MINIDOKA DAM	57.3	32.6	45.0		70	24	17	17	594	0	0	11	0	1.67				.54	9	.8	T	1	4	1	0

See Reference Notes Following Station Index

LATE REPORTS
DAILY PRECIPITATION

IDAHO

Station	Total	Day of Month																												
		1	2	3	4	5	6	7	8	9	10	11	12	13	14	15	16	17	18	19	20	21	22	23	24	25	26	27	28	29	30	31
• • •																																
NOVEMBER 1975																																
MINIDOKA DAM	.84							.03			.03					.04	.10	.11	.13		.01	.08				.11	.03	.07		.01	
WEISER 2 SE	D .51			T		T	T						.01			.05										T			D .45		
• • •																																
DECEMBER 1975																																
DEER FLAT DAM	1.38	.03				T	.50	.05	T				.27	.10		.03								.04		.17				.17	.01	
WEISER 2 SE	D .52	.15		T	.02	•	•	•	•	•	•	•	•	•	•	•	•	•	•	.39							T	T	T	T	T	
• • •																																
JANUARY 1976																																
HOWE	.26			T	T	.17	T	T	.04	T		.05		T																		
• • •																																
FEBRUARY 1976																																
MIDDLE FORK LODGE	D 1.08												.05		D	.03	.10	.10	.21	.05	.02						.02	.50					
• • •																																
MARCH 1976																																
HAZELTON	.13	.05													.02									T	.02	.04						
THREE CREEK	.80	.08	T	.01	T							.13			.01				T	.07				.04		.11		.13	.22			
• • •																																
APRIL 1976																																
MINIDOKA DAM	1.67	.02					.42	.01		.54						.02	.03				.09		.08			.33		.10	.03			

See reference notes following Station Index

LATE REPORTS
DAILY TEMPERATURES

IDAHO

Station		Day of Month 1	2	3	4	5	6	7	8	9	10	11	12	13	14	15	16	17	18	19	20	21	22	23	24	25	26	27	28	29	30	31	Average
* * *	MAX																																
	MIN																																
NOVEMBER 1975	MAX																																
	MIN																																
MINIDOKA DAM	MAX	54	59	65	57	67	6	49	42	41	45	40	44	46	54	48	50	47	30	36	33	33	39	42	43	40	35	36	34	23	32		44.1
	MIN	2	32	36	26	35	4	39	31	22	33	24	18	26	32	35	37	22	20	16	20	22	14	26	24	19	24	25	23	11	10		25.6
WEISER 2 SE	MAX	59	57	67	65	64	61	56	50	48	46	47	50	53	46	51	52	52	46	40	43	42	40	40	39	49	41	45	43	36	27		48.5
	MIN	27	29	32	30	27	32	32	25	20	29	20	18	18	28	32	31	26	24	16	23	23	23	29	29	23	29	30	30	11	12		25.3
* * *	MAX																																
	MIN																																
DECEMBER 1975	MAX																																
	MIN																																
DEER FLAT DAM	MAX	60	60	56	64	62	37	45	42	39	36	35	36	34	29	35	36	32	25	23	22	23	25	30	32	39	42	36	40	40	39	35	38.4
	MIN	39	42	30	42	30	32	35	32	32	32	31	29	24	11	26	25	17	17	18	18	19	19	20	29	30	29	25	32	31	32	28	27.4
WEISER 2 SE	MAX	41	40	43	45	43	40	35	33	31	27	26	24	25	24	30	28	28	30	35	33	30	36	38	35	33	32	43	35	32	34	29	33.5
	MIN	23	18	31	32	30	30	24	26	22	22	21	20	21	21	22	22	18	20	18	20	18	24	29	20	20	23	28	23	18	19	18	22.6
* * *	MAX																																
	MIN																																
JANUARY 1976	MAX																																
	MIN																																
HOWE	MAX	23	24	17	19	20	35	22	24	28	32	24	24	31	25	25	32	32	39	41	32	28	31	30	31	33	30	23	30	37	40	39	29.1
	MIN	3	0	4	2	0	4	5	11	15	19	-3	11	-3	-7	12	13	23	25	10	4	-5	-1	5	7	-2	4	9	8	10	11	14	6.7
* * *	MAX																																
	MIN																																
FEBRUARY 1976	MAX																																
	MIN																																
MIDDLE FORK LODGE	MAX	40	36	39	38	19	18	20	33	38	44	37	52	47	50	42	40	42	40	37	39	37	38	41	50	46	46	45	37	36			38.9
	MIN	9	9	10	9	-8	-10	-6	-3	9	7	6	12	16	19	21	21	18	20	19	20	1	1	9	10	21	29	27	23	20			11.8
* * *	MAX																																
	MIN																																
MARCH 1976	MAX																																
	MIN																																
HAZELTON	MAX	42	29	28	25	30	33	36	40	44	47	46	37	49	45	45	54	52	50	45	43	46	62	55	55	55	50	51	50	49	57	64	45.6
	MIN	23	0	3	11	4	8	8	13	14	20	26	18	36	36	25	27	28	26	27	22	23	29	30	30	28	24	24	23	24	26	30	21.5
THREE CREEK	MAX	38	26	21	22	31		38	36	46	50	49	35	45	41	42	52	58	58	43	38	48	56	54	51	33	44	40	41	39	52	61	42.9
	MIN	21	-15	-6	-2	-3		-2	0	10	12	18	6	20	28	15	23	28	26	17	14	24	29	26	19	19	15	17	18	20	22	28	14.9
* * *	MAX																																
	MIN																																
APRIL 1976	MAX																																
	MIN																																
MINIDOKA DAM	MAX	55	46	55	68	67	62	56	53	60	63	67	64	51	57	56	45	50	51	54	63	61	57	58	70	58	43	49	55	61	64		57.3
	MIN	29	25	33	33	37	36	30	38	35	34	40	39	29	31	28	24	17	35	28	33	37	38	31	39	35	29	33	34	35	34		32.6

SNOWFALL AND SNOW ON GROUND

Station		Day of month 1	2	3	4	5	6	7	8	9	10	11	12	13	14	15	16	17	18	19	20	21	22	23	24	25	26	27	28	29	30	31
* * *																																
MARCH 1976																																
THREE CREEK	SNOWFALL	6.0	T	6.5	T							4.0			T				T	4.0				4.0		4.0						
	SN ON GND	6	6	7	7	7	-	5	4	T	T	4	1	T	T	T	T	T	T	2	T	T	T	T	T	T						

CORRECTIONS

DATE	TABLE	DIVISION	STATION	CORRECTION
JANUARY 1976	MONTHLY SUMMARIZED STATION & DIVISIONAL DATA	NORTHEASTERN VALLEYS 08	GIBBONSVILLE	AVERAGE MINIMUM TEMPERATURE 10.5; AVERAGE TEMPERATURE 19.8; LOWEST TEMPERATURE -10, DATE 1; TOTAL DEGREE DAYS 1396; NUMBER OF DAYS WITH MINIMUM 0° OR BELOW 5.
JANUARY 1976	MONTHLY SUMMARIZED STATION & DIVISIONAL DATA	NORTHEASTERN VALLEYS 08	DIVISION	AVERAGE TEMPERATURE 19.7; DEPARTURE FROM NORMAL 2.5.
JANUARY 1976	DAILY TEMPERATURES	NORTHEASTERN VALLEYS 08	GIBBONSVILLE	MINIMUM TEMPERATURE 1st, -10; 2d, -6; 26th, -5; AVERAGE MINIMUM 10.8.
FEBRUARY 1976	MONTHLY SUMMARIZED STATION & DIVISIONAL DATA	NORTHEASTERN VALLEYS 08	MACKAY RANGER STATION	TOTAL PRECIPITATION .27; DEPARTURE FROM NORMAL -.32; GREATEST DAY OF PRECIPITATION .08, DATE 16, TOTAL SNOWFALL 3.5; NUMBER OF DAYS WITH PRECIPITATION .10 OR MORE 0.
FEBRUARY 1976	MONTHLY SUMMARIZED STATION & DIVISIONAL DATA	NORTHEASTERN VALLEYS 08	DIVISION	AVERAGE PRECIPITATION .38; DEPARTURE FROM NORMAL -.09.
FEBRUARY 1976	DAILY PRECIPITATION	NORTHEASTERN VALLEYS 08	MACKAY RANGER STATION	TOTAL .27; AMOUNT 29th, .00.

REFERENCE NOTES

Additional information regarding the climate of this State may be obtained by writing to the National Climatic Center, Federal Building, Asheville, N.C. 28801, or to any Weather Service Office near you. Additional precipitation data are contained in the "HOURLY PRECIPITATION DATA" for this State.

DIMENSIONAL UNITS: Unless otherwise indicated, dimensional units used in this bulletin are: Temperature in °F, precipitation and evaporation in inches and wind movement in miles. Monthly degree day totals are the sums of the negative departures of average daily temperatures from 65°F. In "Supplemental Data" table directions entered in figures are tens of degrees. Resultant wind is the vector sum of wind directions and speeds divided by the number of observations.

OBSERVATION TIME: The Station Index shows observation times in local standard time. During the summer months some observers take the observations on daylight saving time. Snow on ground in the "Snowfall and Snow on Ground" table is at observation time for all except National Weather Service Offices and FAA stations. For these stations snow on ground values are at 4:00 a.m., P.s.t. and 5:00 a.m., m.s.t., except Idaho Falls 46 W, which is 8:00 a.m., m.s.t. Data in the "Extremes" table, "Daily Precipitation" table, "Daily Temperature" table, "Evaporation and Wind" table, and snowfall in the "Snowfall and Snow on Ground" table, when published, are for the 24 hours ending at time of observation.

EVAPORATION is measured in the standard Weather Service-type pan of 4-foot diameter unless otherwise noted below in the Evaporation and Wind table. Max and Min values in the Evaporation and Wind table are extremes of temperature of water in pan as recorded during 24 hours ending at time of observation. Wind is the total wind movement in miles over the evaporation pan as determined by a continuous anemometer recorder located 6-8 inches above the pan.

WATER EQUIVALENT values published in the "Snowfall and Snow on Ground" table are the water equivalent of snow, sleet, or ice on the ground. Samples for obtaining measurements are taken from different points for successive observations; consequently, occasional drifting and other causes of local variability in the snowpack may result in apparent inconsistencies in the record. Time of observation 10:00 a.m., P.s.t.

SNOWFALL: Entries of snowfall in the "Monthly Summarized Data" table, the "Snowfall and Snow on Ground" table, and in the "Seasonal Snowfall" table, include snow and sleet. Entries of snow on ground include snow, sleet, and ice.

NORMALS for all stations are climatological standard normals based on the period 1941-1970.

DIVISIONS, as used in this publication, became effective with data for January 1957.

STATION NAMES: Figures and letters following the station name, such as 12 SSW, indicate distance in miles and direction from the post office.

SEASONAL TABLES: Monthly and seasonal snowfall and heating degree days for the 12 months ending with the preceding June data will be carried in the July issue of this bulletin.

EVAPORATION AND WIND TABLE:

Lifton Pumping Station	: Pan is of stainless steel.

DAILY SOIL TEMPERATURES TABLE:

Aberdeen Exp Station	: Delco loam, bare soil, non-irrigated. Slope 1 percent to SSE. Max and min for 24 hours ending at 8 a.m. Palmer dial soil thermometer.
Idaho Falls 6 NW	: Pancheri silt loam, bare ground, gravel covered, non-irrigated. Slope 1 percent to NE. Max and min for 24 hours ending at 8 a.m. Palmer dial soil thermometer.
Kuna 3 E	: Elijah silt loam, eroded, clipped bluegrass sod cover, irrigated. Max and min for 24 hours ending at 6 p.m. Palmer dial soil thermometer.
Moscow - Univ of Idaho	: Soil - (unnamed) silt loam, wheatgrass, sprinkled. Slope 2 percent to E. Max and min for 24 hours ending at 5 p.m. Bristow recording soil thermometers.
Twin Falls WSO	: Portneuf silt loam, bluegrass covered, nonirrigated. Slope 1 percent to N. Max and min for 24 hours ending at 8 a.m. 4-inch thermometer - Taylor recording. Other depths - Palmer dial soil thermometer.

LATE REPORTS AND CORRECTIONS will be carried only in the June and December issues of this bulletin.

INTERPOLATED VALUES for monthly precipitation totals may be found in the annual issue of this publication.

IN THE DATA TABLES THE SYMBOLS AND LETTERS WHEN USED INDICATE THE FOLLOWING:

\- No record in the "Supplemental Data" table, "Daily Precipitation" table, "Evaporation and Wind" table, "Snowfall and Snow on Ground" table, "Daily Soil Temperatures" table, and the Station Index.

No record in the "Monthly Summarized Data" table and the "Daily Temperature" table is indicated by no entry.

\+ And also on an earlier date or dates.

++ Highest observed one minute windspeed. This station is not equipped with an instrument to measure fastest mile data.

* Amount included in following measurement, time distribution unknown.

[Extreme occurred at station with incomplete data which may have been exceeded.

// Gage is equipped with a windshield.

B Adjusted to a full month.

D Water equivalent of snowfall wholly or partly estimated, using a ratio of 1 inch water equivalent to every 10 inches of new snowfall.

E Amount is partially estimated.

M One or more days of record missing; if average value is entered, less than 10 days record is missing. See "Daily Temperature" table for detailed daily record. Degree day data, if carried for this station, have been adjusted to represent the value for a full month.

R Amounts from recording gage. (These amounts are essentially accurate but may vary slightly from the amounts to be published later in Hourly Precipitation Data.)

T Trace, an amount too small to measure.

V Includes total for previous month.

IN THE STATION INDEX THE SYMBOLS AND LETTERS WHEN USED INDICATE THE FOLLOWING:

AR This entry in time of observation column in Station Index means after rain.

C Recording Rain Gage Station. Hourly precipitation values are processed for special purposes, and are published later in the "Hourly Precipitation Data" bulletin. If daily amounts are published in "Climatological Data" bulletin they are from a separate non-recording gage, except where indicated by reference 'R'. Such amounts may differ from amounts published from the recording gage in the "Hourly Precipitation Data" bulletin.

G "Soil Temperature" table.

H "Snowfall and Snow on Ground" table. Omission of data in any month indicates no snowfall and/or snow on ground in that month.

J "Supplemental Data" table.

SS This entry in time of observation column in Station Index means observation made near sunset.

VAR This entry in time of observation column in Station Index means variable.

\# Thermometers are generally exposed in a shelter located a few feet above sod-covered ground; however, this reference indicates that the thermometers are exposed in a shelter located on the roof of a building.

‡ DRAINAGE CODE: 1-BEAR 2-BOISE 3-CLEARWATER 4-COEUR D'ALENE 5-KOOTENAI 6-LOST 7-PALOUSE 8-PAYETTE 9-PEND OREILLE 10-ST. JOE 11-SALMON 12-SNAKE 13-OWYHEE

Stations appearing in the tables with no data were either missing or received too late to be included in this issue.

General weather conditions in the U.S. for each month are described in the CLIMATOLOGICAL DATA NATIONAL SUMMARY and STORM DATA.

Information concerning the history of changes in locations, elevations, exposure, etc., of substations through 1955 may be found in the publication "Substation History" for this State, price 40 cents. Similar information for regular National Weather Service Offices may be found in the latest annual issue of Local Climatological Data, price 20 cents. These publications may be obtained from the National Climatic Center at the address shown above.

Subscription Price: $5.10 a year for each section including annual summary; $5.55 additional for foreign mailing; 40¢ single copy; 30¢ annual summary. Make checks payable to Department of Commerce, NOAA; send payments and orders to: National Climatic Center, Federal Building, Asheville, N. C. 28801. Attn: Publications.

USCOMM-NOAA-ASHEVILLE, N.C. 8/5/76-1010

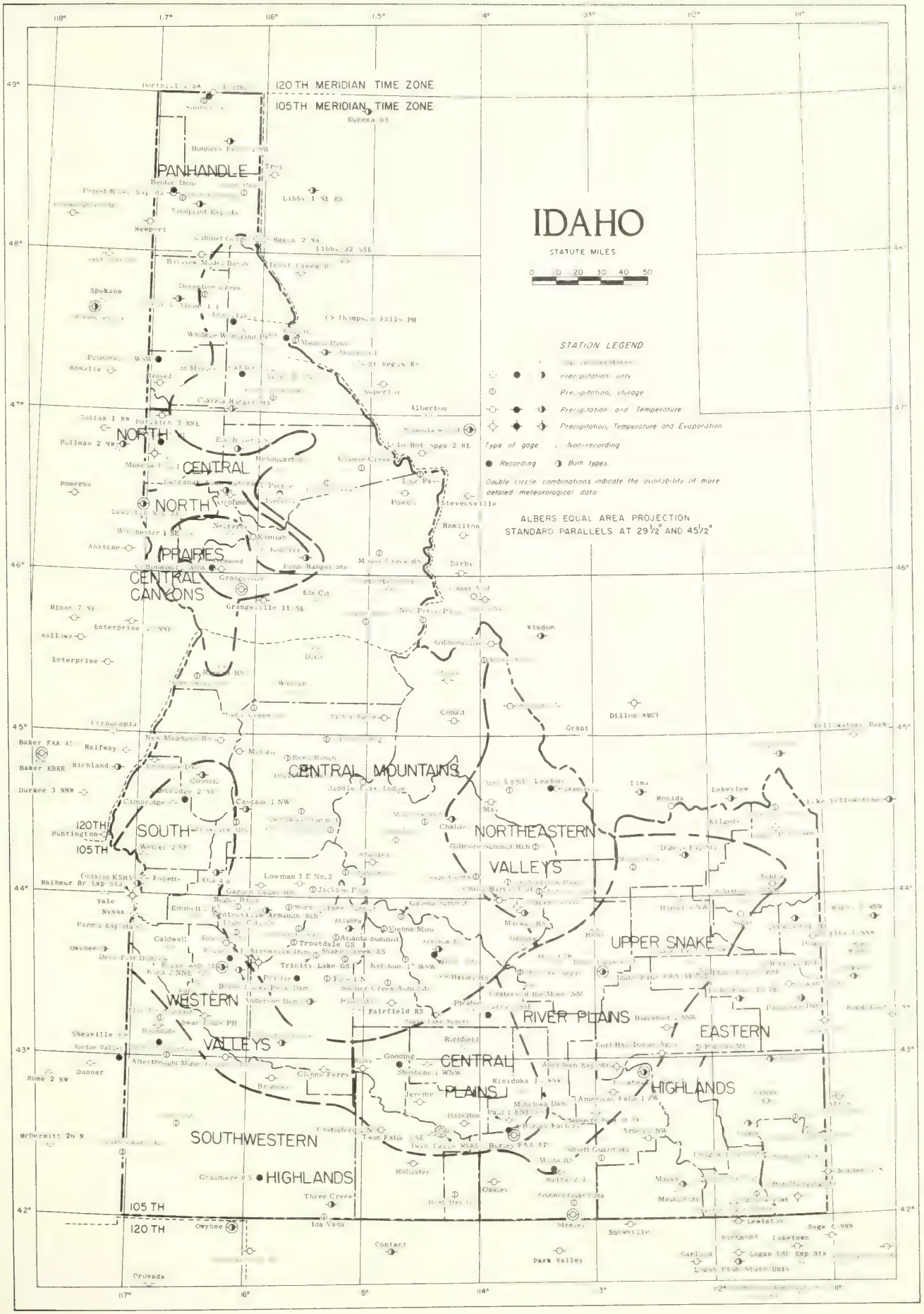
120TH MERIDIAN TIME ZONE
105TH MERIDIAN TIME ZONE
IDAHO
STATUTE MILES
0 0 20 30 40 50
STATION LEGEND
Precipitation only
Precipitation, storage
Precipitation and Temperature
Precipitation, Temperature and Evaporation
Type of gage (Non-recording
Recording Both types
Double circle combinations indicate the availability of more detailed meteorological data
ALBERS EQUAL AREA PROJECTION
STANDARD PARALLELS AT 29½° AND 45½°
PANHANDLE
NORTH CENTRAL
NORTH PRAIRIES
CENTRAL CANYONS
CENTRAL MOUNTAINS
SOUTH 120TH 105TH
NORTHEASTERN VALLEYS
UPPER SNAKE
WESTERN VALLEYS
RIVER PLAINS
EASTERN HIGHLANDS
CENTRAL PLAINS
SOUTHWESTERN HIGHLANDS
105 TH
120 TH
Eureka KS
Libby 1 NE RS
Libby 32 SSE
Spokane
Thompson Falls PH
Superior
Alberton
Pullman 2 NW
Pomeroy
Stevensville
Hamilton
Darby
Wisdom
Dillon WMCI
Grant
Lakeview
Lake Yellow Stone
Lowman 3 E No. 2
Troutdale GS
Trinity Lake GS
Fairfield RS
Richfield
Gooding
Shoshone 1 WNW
Minidoka 1 WNW
Minidoka Dam
Twin Falls WSAS
Burley FAA AP
American Falls 1 SW
Malta 2 E
Oakley
Three Creek
Ida Vada
Contact
Park Valley
Snowville
Lewiston
Logan USU Exp Sta
Orovada

U.S. DEPARTMENT OF COMMERCE
NATIONAL CLIMATIC CENTER
FEDERAL BUILDING
ASHEVILLE, N.C. 28801

POSTAGE AND FEES PAID
U.S. DEPARTMENT OF COMMERCE
COM 210

THIRD CLASS

OCT 1976 VOLUME 79 NUMBER 7

Climatological Data

IDAHO

TEMPERATURE AND PRECIPITATION EXTREMES

HIGHEST TEMPERATURE:	BROWNLEE DAM	106	DATE 17
LOWEST TEMPERATURE:	STANLEY	26	DATE 13+
GREATEST TOTAL PRECIPITATION:	MOUNTAIN HOME	2.95	
LEAST TOTAL PRECIPITATION:	3 STATIONS	.00	
GREATEST 1 DAY PRECIPITATION:	2 STATIONS	1.97	DATE 31+

IDAHO STATE UNIVERSITY LIBRARY
OCT 6 1976

SUPPLEMENTAL DATA

	WIND (SPEED - M.P.H.)						RELATIVE HUMIDITY AVERAGES- PERCENT (STANDARD OF TIME: MOUNTAIN)				NUMBER OF DAYS WITH PRECIPITATION							PERCENT OF POSSIBLE SUNSHINE	AVERAGE SKY COVER SUNRISE TO SUNSET
	RESULTANT DIRECTION	RESULTANT SPEED	AVERAGE	FASTEST MILE	DIRECTION OF FASTEST MILE	DATE OF FASTEST MILE	05	11	17	23	TRACE	.01-.09	.10-.49	.50-.99	1.00-1.99	2.00 AND OVER	TOTAL		
BOISE WSO AP	32	2.0	8.3	29	E	20+	60	36	25	48	2	5	1	1	0	0	9	81	3.6
LEWISTON WSO AP	-	-	-	37 %	-	07	66	42	25	-	4	4	1	0	0	0	9		4.7
POCATELLO WSO AP	24	4.6	8.4	42	S	31	60	35	23	43	4	1	1	1	0	0	7	82	4.0

% PEAK GUST

I CERTIFY THAT THIS IS AN OFFICIAL PUBLICATION OF THE NATIONAL OCEANIC AND ATMOSPHERIC ADMINISTRATION AND IS COMPILED FROM RECORDS ON FILE AT THE NATIONAL CLIMATIC CENTER, ASHEVILLE, NORTH CAROLINA 28801.

Thomas D. Potter
DIRECTOR
NATIONAL CLIMATIC CENTER

noaa NATIONAL OCEANIC AND ATMOSPHERIC ADMINISTRATION / ENVIRONMENTAL DATA SERVICE / NATIONAL CLIMATIC CENTER ASHEVILLE, N.C.

MONTHLY SUMMARIZED STATION AND DIVISIONAL DATA

IDAHO
JULY 1976

STATION	TEMPERATURE												PRECIPITATION									
									NO. OF DAYS								SNOW, SLEET			NO. OF DAYS		
									MAX.		MIN.											
	AVERAGE MAXIMUM	AVERAGE MINIMUM	AVERAGE	DEPARTURE FROM NORMAL	HIGHEST	DATE	LOWEST	DATE	DEGREE DAYS				TOTAL	DEPARTURE FROM NORMAL	GREATEST DAY	DATE	TOTAL	MAX. DEPTH ON GROUND	DATE	.10 OR MORE	.50 OR MORE	1.00 OR MORE
[illegible]																						
[illegible]	75.6	49.0	62.3		91	18	38	2	97	1	0	0	0				.0	0				0
[illegible]	82.3M	50.5M	66.4M	- .6	93	16	38	2	34	5	0	0	0	1.07	.27	.32	11	.0	0		0	0
CABINET GORGE	80.9	50.3M	65.6M		91	26			32	1	0	0	0	1.33		.55	8	.0	0		1	0
[illegible]	83.5	52.6	68.1	- 1.0	94	24+	42	2	19	6	0	0	0	.65	.02	.38	8	.0	0		0	0
[illegible]	79.2	49.5M	64.4M	- 2.2	92	17+	39	2	70	3	0	0	0	1.48	.66	.50	12	.0	0		1	0
[illegible]	80.2	47.9	64.1	- .2	90	17+	36	28	62	2	0	0	0	.90	- .04	.40	12	.0	0		0	0
[illegible]	85.7	49.6	67.7	.3	95	16	39	28	21	9	0	0	0	.46	- .25	.26	12	.0	0		0	0
[illegible]	79.0	47.8	63.4	- 1.8	89	16	36	2	69	0	0	0	0	1.26	.53	.41	8	.0	0		0	0
TENSED	83.9	44.6	62.3		89	31+	32	28	104	0	0	1	0	.47		.29	8	.0	0		1	0
[illegible]			64.9	- 1.3										.95	.18			.0				
[illegible]																						
[illegible]	80.0	51.0	65.5	- .7	89	23+	39	2	46	0	0	0	0	1.20	.38	.59	12	.0	0		3	1	0
[illegible]	81.9	46.8	64.4	- 2.4	91	16	38	27+	57	2	0	0	0	.84	.27	.34	12	.0	0		3	0	0
[illegible]	79.5	49.6	64.6	- .5	89	16	37	2	57	0	0	0	0	1.24	.35	.93	12	.0	0		2	1	0
[illegible]	79.7	42.3	61.0	- 4.3	90	16	31	2	127	1	0	1	0	.59	.09	.19	8	.0	0		3	0	0
[illegible]	77.2	46.3	61.8		88	16	32	2	114	0	0	1	0	1.13		.67	12	.0	0		3	1	0
DIVISION			63.5	- 1.7										1.00	.23			.0				
[illegible]																						
[illegible]	86.3	56.1	71.2		98	24+	46	2	9	12	0	0	0	1.00		.30	12	.0	0		3	0	0
[illegible]	86.1	53.0	69.6	- 1.1	95	27+	43	28+	7	10	0	0	0	2.24	1.49	.50	12	.0	0		6	1	0
[illegible]	88.9	47.4	68.2	- 3.2	99	16	35	28	10	16	0	0	0	1.24	.33	.74	12	.0	0		3	1	0
[illegible]	88.3	59.5	73.9	.5	99	26+	49	2	3	15	0	0	0	.43	- .10	.27	12	.0	0		1	0	0
OROFINO	87.5	54.8	71.2	- 1.9	100	17	44	2	6	13	0	0	0	1.02	.38	.55	12	.0	0		3	1	0
[illegible]	91.0	59.6	75.3	- .9	100	16	49	2	0	22	0	0	0	1.27	.69	.55	12	.0	0		3	1	0
[illegible]			71.6	- 1.8										1.20	.55			.0				
[illegible]																						
ANDERSON DAM	90.4	57.6	75.0	1.1	101	16+	47	2	0	23	0	0	0	.22	.03	.12	17	.0	0		1	0	0
ARROWROCK DAM	88.4	56.9	72.7	- .7	100	17	47	2	6	14	0	0	0	.10	- .08	.08	19	.0	0		0	0	0
AVERY RANGER STA 2	84.1	48.5	66.3	- 1.7	95	17+	38	2	26	6	0	0	0	1.39	.31	.42	12	.0	0		4	0	0
BROWNLEE DAM	94..	58.8	76.5		106	17	48	2	1	27	0	0	0	.79		.22	18	.0	0		4	0	0
CASCADE 1 NW	84.7	46.7	65.7	2.1	94	16	34	2	38	6	0	0	0	1.17	.80	.38	18	.0	0		3	0	0
[illegible]	85.9	44.7	65.3		96	9	36	28	41	10	0	0	0	1.07		.35	21	.0	0		3	0	0
DIXIE	74.9	40.0	57.3		88	24	28	2	246	0	0	3	0	2.23		.58	18	.0	0		7	2	0
ELK CITY	79.7	43.3	61.5		92	24+	30	28	130	3	0	1	0	2.02		.55	12	.0	0		5	1	0
ELK RIVER 1 S	80.8	43.5	62.2		92	24+	32	1	104	3	0	1	0	1.21		.42	13	.0	0		4	0	0
FAIRFIELD RANGER STA	86.4	46.5	66.5		95	24+	33	2	26	8	0	0	0	.26		.19	18	.0	0		1	0	0
GARDEN VALLEY RS	89.4	49.0	69.2	- 1.3	99	7	38	2	9	17	0	0	0	.99	.68	.64	18	.0	0		2	1	0
GRANGEVILLE 11 SE	82.4	51.1	66.8		91	16+	41	2	23	5	0	0	0	1.86		.58	18	.0	0		5	1	0
GROUSE	82.1	43.0	62.6		89	6	32	2	86	0	0	1	0	.59	- .02	.28	18	.0	0		2	0	0
HAILEY RANGER STATION	86.0	49.1	67.6	.3	95	4	36	1	30	9	0	0	0	.28	- .08	.16	18	.0	0		2	0	0
HEADQUARTERS	80.6	44.9	62.8		94	18+	37	6	103	3	0	0	0	.85		.41	12	.0	0		3	0	0
HILL CITY	86.0	43.1	64.6	- 1.0	96	23+	31	2	56	6	0	2	0	.77	.58	.58	18	.0	0		2	1	0
IDAHO CITY	86.3	47.0	66..	.8	97	17+	35	2	30	10	0	0	0	1.19	1.00	.89	18	.0	0		2	1	0
KELLOGG	83.8	53.2	68.5		97	17	42	2	23	7	0	0	0	.73		.18	9	.0	0		3	0	0
KETCHUM R S	81.4M	45.0M	63.2M				34	2	73		0	0	0	1.62		.75	30	.0	0		4	2	0
[illegible]	87.8	47.7	66.8		98	16+	33	2	26	12	0	0	0	1.59		.84	18	.0	0		4	1	0
MC CALL	80.6	45.3	63.0	.2	91	17	31	2	87	2	0	1	0	2.43	1.99	1.15	18	.0	0		5	1	1
MIDDLE FORK LODGE	85.9	47.3	66.6		98	24	38	2	30	8	0	0	0	.78		.46	18	.0	0		2	0	0
MULLAN	78.7	46.4	62.6		91	16	35	2	96	2	0	0	0	.83		.37	24	.0	0		2	0	0
NEW MEADOWS RANGER STA	85.1	46.1	65.6	2.6	97	18+	31	2	50	6	0	1	0	1.67	1.17	.90	18	.0	0		5	1	0
NORTH STAR RANCH	84..	48.1	66.2		97	17	39	28	44	6	0	0	0	1.89		.41	19	.0	0		7	0	0
PIERCE //R	81.3	44.1	62.2	- 1.9	93	17	33	2	106	2	0	0	0	1.10	.07	.60	13	.0	0		2	1	0
POWELL	81.2	44.9	63.1		95	7	37	2	86	3	0	0	0	2.80		1.02	21	.0	0		4	2	1
SHOUP	84..	51.5	70.4		96	23	45	28+	0	17	0	0	0	1.29		.49	11	.0	0		5	0	0
STANLEY	78.2	36.0	57.1		90	24	26	13+	240	1	0	9	0	.99		.50	18	.0	0		4	1	0
TAYLOR RANCH	86.1	47.1	66.9		97	7	39	3	26	10	0	0	0	1.07		.40	19	.0	0		4	0	0
WALLACE WOODLAND PARK	80.7	48.2	64.5	.4	94	18+	35	10	83	4	0	0	0	.70	- .37	.21	24	.0	0		3	0	0
[illegible]	78..	38.7	58.4		88	23	28	2	202	0	0	5	0	2.77		.97	18	.0	0		5	3	0
[illegible]	80..	39.4	60.0		91	24	30	2	151	4	0	1	0	1.87		1.17	18	.0	0		3	2	1
[illegible]			65.1	1.2										1.25	.62			.0				
[illegible]																						
BOISE 7 N	88.1	56.2	72.2		99	16	43	1	8	15	0	0	0	.40		.11	30	.0	0		2	0	0
BOISE LUCKY PEAK DAM	90.8	56.8	73.8		103	16	45	1	6	20	0	0	0	.22		.10	30	.0	0		1	0	0
BOISE WSO AP //R	89..	56.7	73.1	1.4	103	16	47	2	3	18	0	0	0	1.15	1.00	.78	31	.0	0		2	1	0

SEE REFERENCE NOTES FOLLOWING STATION INDEX

MONTHLY SUMMARIZED STATION AND DIVISIONAL DATA

IDAHO
JULY 1976

STATION	TEMPERATURE											PRECIPITATION								
	AVERAGE MAXIMUM	AVERAGE MINIMUM	AVERAGE	DEPARTURE FROM NORMAL	HIGHEST	DATE	LOWEST	DATE	DEGREE DAYS	NO. OF DAYS MAX. 90 OR ABOVE	NO. OF DAYS MAX. 32 OR BELOW	NO. OF DAYS MIN. 32 OR BELOW	NO. OF DAYS MIN. 0 OR BELOW	TOTAL	DEPARTURE FROM NORMAL	GREATEST DAY	DATE	SNOW, SLEET TOTAL	SNOW, SLEET MAX. DEPTH ON GROUND	SNOW, SLEET DATE	NO. OF DAYS 10 OR MORE	NO. OF DAYS .50 OR MORE	NO. OF DAYS 1.00 OR MORE
BRUNEAU	94.8	58.4	76.6		103	16+	45	2	0	26	M	0	0	.56		.34	18	.0	0		2	0	0
CALDWELL	94.6	58.4	76.5	2.6	101	7+	48	2+	0	29	0	0	0	.30	.15	.21	18	.0	0		1	0	0
CAMBRIDGE	90.8	55.9	73.4	.9	100	16	38	2	4	19	0	M	0	1.26	1.03	.88	18	.0	0		3	1	0
COUNCIL	91.7	56.1	73.9	1.2	101	17+	45	2	1	23	0	0	0	2.35	2.04	1.97	18	.0	0		3	1	1
DEER FLAT DAM	88.8	58.3	73.6	.6	100	16	44	2	2	17	0	0	0	.38	.25	.20	18	.0	0		1	0	0
EMMETT 2 E	94.3M	58.4M	76.4M	3.4	102	16	44	2	0		0	0	0	.00	.10	.00		.0	0		0	0	0
GLENNS FERRY	94.8	55.5	75.2	- .2	105	6	42	2	0	26	0	0	0	.35	.23	.33	18	.0	0		1	0	0
GRAND VIEW 2 W	94.3	55.2	74.8	- 1.7	101	15+	40	2	0	27	0	0	0	.55	.44	.46	18	.0	0		1	0	0
KUNA 2 NNE	88.4	53.5	71.0	.3	96	16	39	2	5	14	0	0	0	.10	- .02	.06	18	.0	0		0	0	0
MOUNTAIN HOME	94.3	57.8	76.1	2.2	104	15	40	2	4	25	0	0	0	2.95	2.82	1.97	31	.0	0		4	2	1
OLA 4 S	90.6	52.6	71.6		98	16	37	2	7	23	0	0	0	2.09		1.59	18	.0	0		3	1	1
PARMA EXPERIMENT STA	91.4	54.5	73.0	.1	102	7	43	2	5	21	0	0	0	.54	.39	.30	18	.0	0		2	0	0
PAYETTE	91.3M	54.9M	73.1M	- 1.7	98	16+	40	2	3		0	0	M	.61	.48	.43	18	.0	0		2	0	0
SWAN FALLS POWER HOUSE	96.9	63.9	80.4	.3	103	27	49	1	0	29	0	0	0	.08	- .05	.08	18	.0	0		0	0	0
WEISER 2 SE																							
DIVISION			74.4	.4										.82	.67			.0					
▪ ▪ ▪ SOUTHWESTERN HIGHLANDS 06																							
HOLLISTER	86.1	54.3	70.2	- .5	94	23+	38	2	12	6	0	0	0	.95	.50	.29	19	.0	0		4	0	0
REYNOLDS	86.2	52.1	69.2		97	17	38	2	22	10	0	0	0	.54		.38	31	.0	0		2	0	0
THREE CREEK	83.9	44.7	64.3	.1	93	10	30	2+	66	5	0	2	0	1.01	.59	.51	17	.0	0		3	1	0
DIVISION			67.9	- .1										.83	.43			.0					
▪ ▪ ▪ CENTRAL PLAINS 07																							
BLISS	91.4	57.0	74.2	.0	100	23+	43	2	1	21	0	0	0	.48	.36	.46	18	.0	0		1	0	0
BURLEY FAA AP	85.9	52.5	69.2	- 1.7	97	23	39	2	12	9	0	0	0	.50	.21	.24	31	.0	0		2	0	0
CASTLEFORD 2 N	89.8	54.0	71.9		97	23	39	2	5	20	0	0	0	.04		.02	21	.0	0		0	0	0
HAZELTON	90.2	56.3	73.3	1.1	99	6	45	3	0	18	0	0	0	.30	.08	.30	18	.0	0		1	0	0
JEROME	89.5	56.4	73.0	.5	104	23	43	3	4	17	0	0	0	T	- .17	T	19+	.0	0		0	0	0
MINIDOKA 10 WNW	87.9M	49.1	68.5M		98	23+	37	1	21	14	0	0	0	.12		.12	18	.0	0		1	0	0
MINIDOKA DAM	88.7	55.5	72.1		98	23	43	2	4	14	0	0	0	.07		.03	19+	.0	0		0	0	0
PAUL 1 ENE	88.0	49.9	69.0	- 1.1	98	24	38	2	16	14	0	0	0	.64	.38	.32	19	.0	0		2	0	0
PICABO	85.4	48.4M	66.9M		96	7	38	3+	33	6	0	0	0	.05		.05	19	.0	0		0	0	0
RICHFIELD	87.1	52.5	69.8	.9	95	6	39	2	9	10	0	0	0	T	- .20	T	29+	.0	0		0	0	0
SHOSHONE 1 WNW	93.5	57.3	75.4	1.8	103	6	45	2	0	26	0	0	0	.00	- .15	.00		.0	0		0	0	0
TWIN FALLS 3 SE	88.2	54.6	71.4	- .5	98	7	43	3+	8	15	0	0	0	.26	.07	.13	18	.0	0		2	0	0
TWIN FALLS WSO	85.3	53.2	69.3		96	7	42	2	18	8	0	0	0	.26		.18	19	.0	0		1	0	0
DIVISION			71.1	- 1.0										.21	.00			.0					
▪ ▪ ▪ NORTHEASTERN VALLEYS 08																							
CHALLIS	87.4	51.8	69.6	1.4	96	23	44	13+	3	15	0	0	0	.37	- .18	.27	18	.0	0		1	0	0
CHILLY BARTON FLAT	84.4M	45.1M	64.8M	4.1	90	16+	35	13	48	4	0	0	0	.54	- .33	.21	30	.0	0		2	0	0
GIBBONSVILLE	88.5	45.7	67.1		99	5	34	13	24	16	0	0	0	.97		.65	21	.0	0		3	1	0
LEADORE 2	85.3M	41.4M	63.4M		96	8	31	28	65		0	1	0	.65		.40	18	.0	0		2	0	0
MACKAY RANGER STATION	87.0	49.0	68.0	1.9	95	6	40	3+	18	14	0	0	0	.44	- .41	.11	30	.0	0		2	0	0
MACKAY 4 NW	83.7M	49.7M	66.7M		92	11	42	3	22	4	0	0	0	.42		.08	31	.0	0		0	0	0
MAY	87.5	46.6	67.1	1.9	97	24	38	2	10	10	0	0	0	.81	.25	.31	19	.0	0		4	0	0
SALMON 1 N	89.9	51.6	70.8	2.8	99	23+	42	28+	4	16	0	M	0	1.29	.58	.68	18	.0	0		4	1	0
DIVISION			67.2	1.7										.69	.14			.0					
▪ ▪ ▪ UPPER SNAKE RIVER PLAINS 09																							
ABERDEEN EXP STATION	87.5	50.2	68.9	.2	96	24+	39	3	19	13	0	0	0	.14	- .12	.12	19	.0	0		1	0	0
AMERICAN FALLS 1 SW	89.9	53.4	71.7	1.1	100	23	42	3	1	17	0	0	0	.58	.19	.55	19	.0	0		1	1	0
ARCO 3 SW	87.9	47.1	67.5		95	15+	38	1	18	10	0	0	0	.08		.05	31	.0	0		0	0	0
ASHTON	82.6	48.7	65.7	2.0	92	23	40	13+	41	2	0	0	0	.56	- .08	.25	31	.0	0		2	0	0
BLACKFOOT 2 SSW																							
CRATERS OF THE MOON NM	84.7	50.8	67.8		95	6	40	18+	18	7	M	0	0	.11		.05	29	.0	0		0	0	0
DUBOIS EXP STATION	87.0	54.2	70.6	1.8	94	23+	44	2	5	12	0	0	0	.62	.05	.24	18	.0	0		4	0	0
FORT HALL INDIAN AGNCY	88.1	52.0	70.1	- .3	95	24+	42	3	4	14	0	0	0	.25	- .17	.15	31	.0	0		2	0	0
HAMER 4 NW	90.2M	48.0M	69.1M		98	6	38	3	9	16	0	0	0	.28		.19	31	.0	0		1	0	0
HOWE	88.5	53.2	70.9		94	24+	42	20	4	17	0	0	0	.18	.28	.18	31	.0	0		1	0	0
IDAHO FALLS 2 ESE	88.2	53.0	70.6		97	6	44	3	3	12	0	0	0	.00		.00		.0	0		0	0	0
IDAHO FALLS FAA AP	87.5	51.8	69.7	.8	97	E	43	3	5	13	0	0	0	.17	.19	.12	31	.0	0		1	0	0
IDAHO FALLS 46 W	88.9	51.2	70.1	2.0	98	11+	40	13+	6	19	0	0	0	.18	.14	.12	31	.0	0		1	0	0
MALTA 2 E	90.4	50.1	70.3		100	23+	40	3	7	19	0	0	0	.27		.25	18	.0	0		1	0	0
MASSACRE ROCKS ST PK	92.2	52.8	72.5		102	6	42	3	0	22	0	0	0	.42		.35	19	.0	0		1	0	0
POCATELLO WSO AP //R	89.3	54.7	72.0	.5	102	23	43	3	1	16	0	0	0	.77	.41	.55	31	.0	0		2	1	0
ST ANTHONY 1 WNW	82.3M	47.8M	65.1M	- .5	93	7	41	20+	55	2	0	0	0					.0	0				0
SUGAR																							
DIVISION			69.5	1.0										.31	- .13			.0					

SEE REFERENCE NOTES FOLLOWING STATION INDEX

MONTHLY SUMMARIZED STATION AND DIVISIONAL DATA

IDAHO
JULY 1976

STATION	TEMPERATURE													PRECIPITATION									
										NO. OF DAYS								SNOW, SLEET			NO. OF DAYS		
										MAX.		MIN.											
	AVERAGE MAXIMUM	AVERAGE MINIMUM	AVERAGE	DEPARTURE FROM NORMAL	HIGHEST	DATE	LOWEST	DATE	DEGREE DAYS	[illegible]	[illegible]	[illegible]	[illegible]	TOTAL	DEPARTURE FROM NORMAL	GREATEST DAY	DATE	TOTAL	MAX. DEPTH ON GROUND	DATE	.10 OR MORE	.50 OR MORE	1.00 OR MORE
EASTERN HIGHLANDS [illegible]																							
[illegible]	88.4	48.9	68.7		96	10	39	13	7	13	0	0	0	.59		.34	21	.0	0		2	0	0
[illegible]	M	M	M		92	11	39	3			0	0	0			.48	18	.0	0			0	0
[illegible]	82.2	48.4	65.3	1.2	89	6	39	3	37	0	0	0	0	1.73	.95	.71	17	.0	0		5	2	0
[illegible]	84.7	48.3	66.5	1.1	92	11+	39	13	21	7	0	0	0	1.00	.28	.41	18	.0	0		3	0	0
[illegible]	79.9	43.3	61.6		88	12+	33	14	118	0	0	0	0	1.74		.69	19	.0	0		5	1	0
IDAHO FALLS 16 SE	81.4	46.1	63.8		91	23	34	1	58	2	0	0	0	.41		.17	31	.0	0		2	0	0
[illegible]	79.4	44.6	62.0	1.4	88	11	35	2	94	0	0	0	0	.68	- .39	.42	18	.0	0		3	0	0
KILGORE	79.5	41.5	60.5		88	23	31	2	133	0	0	2	0	.19		.07	30+	.0	0		0	0	0
[illegible]	83.2	50.9	67.1	.6	94	11	44	13	6	2	0	0	0	.81	.29	.64	31	.0	0		1	1	0
[illegible]	88.0	52.3	70.2	- .6	97	11	42	13	1	13	0	0	0	.66	.00	.58	31	.0	0		1	1	0
[illegible]	90.0	48.3	69.2		96	23+	38	13	7	16	0	0	0	.58		.49	31	.0	0		1	0	0
[illegible]	86.3M	47.0M	66.7M	.9	94	24+	38	12	21		0	0	0	.51	- .13	.41	31	.0	0		1	0	0
OAKLEY																							
PALISADES DAM	86.6	49.7	68.2		95	11	41	20	15	12	0	0	0	.91		.52	18	.0	0		2	1	0
PRESTON SUGAR FACTORY	88.8	50.4	69.6		96	24	40	13	4	15	0	0	0	1.03		.53	20	.0	0		2	1	0
STREVELL	M	M	M		95	11					0	0	0					.0	0			0	0
SWAN VALLEY	86.1	44.6	65.4		94	23	34	3	35	9	0	0	0	.17		.13	31	.0	0		1	0	0
TETONIA EXP STATION	82.6	45.7	64.2		92	23	34	13	52	1	0	0	0					.0	0				0
DIVISION			65.9	- .2										.79	.07			.0					

SEE REFERENCE NOTES FOLLOWING STATION INDEX

DAILY PRECIPITATION

IDAHO
JULY 1976

STATION	TOTAL	DAY OF MONTH																													
		1	2	3	4	5	6	7	8	9	10	11	12	13	14	15	16	17	18	19	20	21	22	23	24	25	26	27	28	29	30	31
* * * PANHANDLE 01																																
BAYVIEW MODEL BASIN	-	.07			.03		.01	T	.37	.26		-	-										.03							.05	
BONNERS FERRY 1 SW	1.07	.09			.03			.11	.30			.32									.04								T	.18	
CABINET GORGE	1.33	.08			T		T	.04	.85	T	T		.38								.07								.04	.15	.03
COEUR D'ALENE 1 E	.65							.02	.38				.20								T								.02	.02	.01
PORTHILL	1.48	.06					T	.17	.09			T	.50								.08							.08	.15	.36	
PRIEST RIVER EXP STA	.90	.04							.31				.40								.08								.02	.05	
SAINT MARIES	.46	T						T	.15				.28								.03				.02						
SANDPOINT EXP STATION	1.26	.15		T		.07		.01	.41				.25								.24								.03	.10	
TENSED	.47	.09			T				.29				.09																		
* * * NORTH CENTRAL PRAIRIES 02																															
COTTONWOOD	-	-	-	-	-	-	-	-	-	-	-	-	-	-	-	-	-	-	-	-	-	-	-	-	-	-	-	-	-	-	-
GRANGEVILLE	1.20	.08										T	.59					.03	.06		.05	.14			.24				T	T	
MOSCOW-UNIV OF IDAHO	.84	.09						T	.08				.34								.04	.01			.16				.12		
NEZPERCE	1.24	.01			T				T				.93					T	T		T	T			.30				T		
POTLATCH 3 NNE	.59	.10							.19	.03			.14								.07				.06				T		
WINCHESTER 1 SW	1.13	.10							T				.67						T		T	.05			.30					.01	T
* * * NORTH CENTRAL CANYONS 03																															
DWORSHAK FISH HATCHERY	1.00	.07								.07			.30	.23	.02							.07			.18					.03	.03
FENN RANGER STATION	2.24												.50	.38					T	.42		.38			.04	.40				.12	
KAMIAH	1.18									.03			.79					T			.01	.11			.25						
KOOSKIA	1.24								.08				.74					T	.02			.18			.22						
LEWISTON WSO AP //R	.43	.05			T				T			T	.27								T				.06					.03	.02
ORofino	1.02	.02									T		.55	.05							T	.03			.21	.12				.04	T
RIGGINS	1.27												.55					.07	.40			T			.25						
* * * CENTRAL MOUNTAINS 04																															
ANDERSON DAM	.22																.02	.12				.08									T
ARROWROCK DAM	.10																		.02	.08					T				T		T
AVERY RANGER STA 2	1.30							.03	.31				.42								.13				.36	.04				.08	.02
BROWNLEE DAM	.79												.20						.22	.20					.17						
CASCADE 1 NW	1.17												.07					.08	.38	.37		.03			.23					.01	
CENTERVILLE ARBAUGH RH	1.01																	T	.91					T	T					.10	T
COBALT	1.07											.26	.07						.27	.08		.35			.04						
DIXIE	2.23												.50	.15					.58	.19		.18			.16	.47					
ELK CITY	2.02	.02										T	.55	.08					.31	.08		.40			.13	.38		.07			
ELK RIVER 1 S	1.21	T				T				T			.11	.42								.03			.09	18				.02	.35
FAIRFIELD RANGER STA	.28																	T	.19						.05				.01		.01
FEATHERVILLE	1.44							T										T	.44	T									T	.20	.80
GARDEN VALLEY RS	.99												.02						.64	.07	.18								T	.08	
GRANGEVILLE 11 SE	1.86	.12											.47					.06	.58			.37			.25						.01
GROUSE	.59												.26						.28		.05										
HAILEY RANGER STATION	.28																	.10	.16		.02										
HEADQUARTERS	.85	.01											.41	.25					.58			.04			.16	.02					.15
HILL CITY	.77																		.88	T	T				.06				.02	.22	T
IDAHO CITY	1.19																														
KELLOGG	.73	.02			T				.10	.18	T		.15	.08								.05			.08	.03				.03	
KETCHUM R S	1.62																		.22	.12		.52				.01				.75	T
LOWMAN	1.59																	.22	.84	.06	.13			T	.05				.05	.05	.19
MC CALL	2.43								T				.41	T					1.15	.18		.36			.32					.01	
MIDDLE FORK LODGE	.78												T	T					.46	.30		T				.02					
MULLAN	.83	.03			T			.06	.07	.05			.12								.08				.37				T	.04	.04
NEW MEADOWS RANGER STA	1.67								T				.26	.08					.90			.12			.11	.20					
NORTH STAR RANCH	1.89								T	.01			.40	.24					.16	.41	T	.19	.10		.06	.25		.07			
PIERCE //R	1.10												.40	.60					.03			.05			.01					T	.01
POWELL	2.80												.88	.37	.03				.07	.03		1.02	.03		.03	.30					.04
SWOUP	1.29											.48	.11					T	.20	.22		.26			.01						
STANLEY	.98												.12					T	.50	.15		.03				.05		T		.10	.04
TAYLOR RANCH	1.07							T					.14	.14				T	.31	.40	T	.02			T	.06					T
WALLACE WOODLAND PARK	.70	.01	T					T		.13	T		.04	.08								.05			.21	.14				.04	
WARREN	2.77												.57				T	.11	.97	.09		.66			.37					T	T
YELLOW PINE 7 S	1.67																		1.17	.10					.60					T	
* * * SOUTHWESTERN VALLEYS 05																															
BOISE 7 N	.40												.03					.01	.09	.01	T	T			.10				.01	.11	.04
BOISE LUCKY PEAK DAM	.22																		.04	.02		.02			.04					.10	
BOISE WSO AP //R	1.15												.01					.02	.24	T	.02				.06				T	.02	.78
BRUNEAU	.56																		.34		.22										
CALDWELL	.30																	T	.21		T				.09				T		T
CAMBRIDGE	1.26												.13					T	.88						.22					.03	
COUNCIL	2.35												.23					T	1.97	.02					.13						
DEER FLAT DAM	.38																	T	.20		.03				.09				T	.04	.02
EMMETT 2 E	.00																														
GLENNS FERRY	.35												T						.33			T			T					T	.02
GRAND VIEW 2 W	.55																	T	.46		.09	T									T
KUNA 2 NNE	.10												T					.04	.06		T				T				T	T	T
MOUNTAIN HOME	2.95												T	T				T	.66					T	T				.12	.20	1.97
OLA 4 S	2.08																		1.59			.01			16				.01		.32
PARMA EXPERIMENT STA	.54												.04						.30			T	.03		.12					.03	.02
PAYETTE	.61																	.01	.43		.02	.15									
SWAN FALLS POWER HOUSE	.08																		.08						T						
WEISER 2 SE	-	-	-	-	-	-	-	-	-	-	-	-	-	-	-	-	-	-	-	-	-	-	-	-	-	-	-	-	-	-	-
* * * SOUTHWESTERN HIGHLANDS 06																															
HOLLISTER	.05												.03					.12	.25	.29		.02									.27	
REYNOLDS	.54																			.10		.01					.02				.38	
THREE CREEK	1.01											T						.51	.33			.10			T					.07	
* * * CENTRAL PLAINS 07																															
BLISS	.48																		.46	.02									T		
BURLEY FAA AP	.50																	.09	.17										T	T	.24
CASTLEFORD 2 N	.04																	T				.02							.01	.01	
HAZELTON	.30																		.30												
JEROME	T																	T		T											
MINIDOKA 10 WNW	.12																	T	.12												
MINIDOKA DAM	.07																	T	.03	.03									.01		

SEE REFERENCE NOTES FOLLOWING STATION INDEX

DAILY PRECIPITATION

IDAHO
JULY 1976

STATION	TOTAL	DAY OF MONTH																													
		1	2	3	4	5	6	7	8	9	10	11	12	13	14	15	16	17	18	19	20	21	22	23	24	25	26	27	28	29	30	31
[illegible]	.64																		.02	.32											T	.30
[illegible]	.35																			.05												
[illegible]	T												T																	T		
[illegible]	.00																															
TWIN FALLS 5 S SE	.26												.01						.13	.12										T	T
TWIN FALLS 5 SSW	.26												.03					T	.05	.18	T	T								T	
[illegible]	.18																															
[illegible]	.37												T						.27	T		.08				.02				T	
[illegible]	.54												.02					.03			.08				T					.21	.20
[illegible]	.47												.12						.05		.15	.65									.20
[illegible]	.65																	T	.40											T	.05	.20
[illegible]	.44												.02					.03	.09	.06	.10										.11	.03
[illegible]	.42												.02					.04	.07	T	.07									.07	.07	.08
[illegible]	.81										.02		.10						.06	.31		.14									.12	.06
[illegible]	1.22											T	.03						.68	.07	.22	.12			.02						.05	.10
[illegible]	.14																			.12												.02
[illegible]	.48	T																T		.55												.03
[illegible]	.08																				.01									.02		.05
[illegible]	.56											T							.08	.12								.08		.03		.25
[illegible]	M	-	-	-	-	-	-	-	-	-	-	-	-	-	-	-	-	-	-	-	-	-	-	-	-	-	-	-	-	-	-	-
[illegible]	.17																	.02		.04										.05		
[illegible]	.52	11																	.24	.14										T	.13	
[illegible]	.45																		.10													.15
[illegible]	.28	08																T	.02			.01								T		.19
[illegible]	.18																															.18
[illegible]	.00																															
[illegible]	.17											T						T	.03	.02												.12
[illegible]	.18																														.06	.12
[illegible]	.21																	T	.25	.02												
MASSACRE ROCKS ST PK	.42																			.35												.07
[illegible]	.77												T					T	.20	T										T	.02	.55
ST ANTHONY 1 WNW	M	-	-	-	-	-	-	-	-	-	-	-	-	-	-	-	-	-	-	-	-	-	-	-	-	-	-	-	-	-	T	-
SUGAR	M	-	-	-	-	-	-	-	-	-	-	-	-	-	-	-	-	-	-	-	-	-	-	-	-	-	-	-	-	-	-	-
[illegible]	.00																															
ARBON 2 NW	.52																		.05			.34										.20
[illegible]	M												.05						.48		.05	.06										-
[illegible]	1.73												.15					.71	.20												.50	.17
[illegible]	.00																	.04	.41	.26								T			.05	.24
[illegible]	1.34												.12						.37	.69	.23											.33
IDAHO FALLS 16 SE	.41					T												.13	T	.04	.05	T								T	.02	.17
[illegible]	.68	T											T						.42	T	.11					T						.15
[illegible]	.9	T											T					T	.07											T	.07	.03
[illegible]	.41																	.08		.06												.03
[illegible]	.66											T						.05			.01											.02
[illegible]	.58											T						T	.07		.01	T	T								T	.49
[illegible]	.51																			.08								.02				.41
[illegible]	M	-	-	-	-	-	-	-	-	-	-	-	-	-	-	-	-	-	-	-	-	-	-	-	-	-	-	-	-	-	-	-
[illegible]	.01												.04						.52	.01												.34
[illegible]	1.03																		.04	.04	.53			.06								.36
AIRIE 12 ESE	.30												.10					x	x	.25											.15	.40
[illegible]	M																T	T	-	-											T	-
[illegible]	.17																			.02											.02	.13
[illegible]	M																	.07	.05	04	T									.01	.05	-

SEE REFERENCE NOTES FOLLOWING STATION INDEX

TOTAL SNOWFALL AND NUMBER OF DAYS WITH ONE INCH OR MORE ON GROUND

SEASON OF 1975 - 1976

IDAHO

STATION		JULY	AUG	SEPT	OCT	NOV	DEC	JAN	FEB	MAR	APR	MAY	JUNE	TOTAL	TOTAL PRECIPITATION
▪ ▪ ▪															
PANHANDLE 01															
BAYVIEW MODEL BASIN	SNOWFALL					-	-	19.6	-	-	-				E 27.02
	1 IN ON GD					-	-		-	▪				-	
BONNERS FERRY 1 SW	SNOWFALL				.5	9.5	10.8	18.4	13.0	7.2				59.4	23.38
	1 IN ON GD				1	7	14	-	-	-				-	
CABINET GORGE	SNOWFALL				3.0	19.5	8.4	29.8	28.0	18.3	T			107.0	33.75
	1 IN ON GD					9	17	29	29	31	1			116	
COEUR D'ALENE 1 E	SNOWFALL					8.5	4.5	14.9	9.8	6.8	T			44.5	28.25
	1 IN ON GD					7	2	16	13	2				40	
PORTHILL	SNOWFALL					8.0	-	23.0	8.0	2.0					20.58
	1 IN ON GD					7	17	30	21	11				86	
PRIEST RIVER EXP STA	SNOWFALL				2.0	18.1	8.8	25.9	28.8	8.0	1.0			92.6	30.54
	1 IN ON GD				3	14	23	31	29	31	4			135	
SAINT MARIES	SNOWFALL				T	20.0	.9	-	-	8.0	-				E 35.34
	1 IN ON GD					8	-	28	15	5					
SANDPOINT EXP STATION	SNOWFALL					12.0	6.0	24.0	25.0	2.8	-			-	E 32.90
	1 IN ON GD					5	6	31	29	28				99	
TENSED	SNOWFALL				.8	14.1	3.1	14.0	13.0	5.8	2.0	T		52.8	30.92
	1 IN ON GD					2	2	-	-	-	-			-	
▪ ▪ ▪															
NORTH CENTRAL PRAIRIES 02															
COTTONWOOD	SNOWFALL				-	-	-	-	-	-	-	-		-	E 28.87
	1 IN ON GD				-	-	-		-	-		-	-		
GRANGEVILLE	SNOWFALL				6.0	10.0	20.0	11.0	10.0	17.0	7.0			81.0	27.31
	1 IN ON GD				-	5	-	13	6	-	1			-	
MOSCOW-UNIV OF IDAHO	SNOWFALL				1.0	15.5	6.5	24.5	18.5	11.0	3.0			80.0	30.63
	1 IN ON GD					7	9	14	10	10				50	
NEZPERCE	SNOWFALL				9.0	15.0	9.0	15.5	7.5	10.0	6.5	T	T	72.5	23.33
	1 IN ON GD				3	15	19	26	4	5	2			74	
POTLATCH 3 NNE	SNOWFALL				-	11.5	4.0	14.5	15.8	12.0	-			-	29.19
	1 IN ON GD						-	-	-	-	-				
WINCHESTER 1 SW	SNOWFALL				9.5	25.5	33.0	24.0	20.0	27.0	19.0	1.0	1.0	160.0	35.25
	1 IN ON GD				3	11	26	27	16	31	8			122	
▪ ▪ ▪															
NORTH CENTRAL CANYONS 03															
DWORSHAK FISH HATCHERY	SNOWFALL					-	-	-	-	-					30.23
	1 IN ON GD						4	-	-	-					
FENN RANGER STATION	SNOWFALL				2.0	26.5	24.5	31.5	4.5	3.5	T			92.5	53.54
	1 IN ON GD				1	9	31	31	29	6				107	
KAMIAH	SNOWFALL					-	-			-					27.77
	1 IN ON GD						-		-	-				-	
KOOSKIA	SNOWFALL				T	11.5	4.5	13.5	T	T	T			29.5	31.66
	1 IN ON GD					1	6	10						17	
LEWISTON WSO AP	SNOWFALL					1.1	1.4	2.3	T	.4	.3			5.5	12.26
	1 IN ON GD						1							1	
OROFINO	SNOWFALL					3.4	10.9	15.2						29.5	31.12
	1 IN ON GD					1	6	6						13	
RIGGINS	SNOWFALL					1.0	-		1.5	.5					E 21.12
	1 IN ON GD						-	-							

SEE REFERENCE NOTES FOLLOWING STATION INDEX

TOTAL SNOWFALL AND NUMBER OF DAYS WITH ONE INCH OR MORE ON GROUND

SEASON OF 1975 - 1976

IDAHO

STATION		JULY	AUG	SEPT	OCT	NOV	DEC	JAN	FEB	MAR	APR	MAY	JUNE	TOTAL	TOTAL PRECIPITATION
[illegible]															
[illegible]															
ANDERSON DAM	SNOWFALL				5.0	22.0	11.5	34.0	25.0	9.0	T		T	106.5	21.97
	1 IN ON GD				2	7	31	31	29	31	4			135	
[illegible]	SNOWFALL				3.0	13.0	17.0	34.0	11.0	5.0	T			83.0	E 19.11
	1 IN ON GD				1	5	31	31	29	30				127	
AVERY RANGER STA 2	SNOWFALL				-	26.4	11.3	32.8	10.5	6.1	.8			-	44.73
	1 IN ON GD					14	31	31	29	31	8			144	
BROWNLEE DAM	SNOWFALL					-	-	33.1	.6	.1				-	18.90
	1 IN ON GD					1	7	29	17					54	
CASCADE 1 NW	SNOWFALL				7.0	20.0	11.0	30.0	23.0	20.5	8.0			119.5	21.35
	1 IN ON GD				3	15	25	31	29	31	8			142	
CENTERVILLE ARBAUGH RH	SNOWFALL				6.7	26.7	7.1	47.3	27.0	15.5	3.6		T	133.9	24.14
	1 IN ON GD				4	12	31	31	29	31	17			155	
COBALT	SNOWFALL				3.0	17.8	16.7	39.9	17.8	15.6	13.2		1.0	125.0	22.95
	1 IN ON GD				6	18	31	31	29	31	13			159	
[illegible]	SNOWFALL				28.5	44.5	45.5	55.0	41.0	30.5	22.0	3.0	1.5	271.5	37.60
	1 IN ON GD				10	30	31	31	29	31	30	16	1	209	
[illegible]	SNOWFALL				12.6	41.8	35.5	48.0	24.0	21.0	14.0		1.0	197.9	44.83
	1 IN ON GD				7	19	31	31	29	31	16			164	
ELK RIVER 1 S	SNOWFALL				-	27.0	16.0	53.0	24.5	18.0	4.0			-	33.96
	1 IN ON GD					-	31	31	29	31	11			-	
FAIRFIELD RANGER STA	SNOWFALL					14.5	-	24.0	25.0	16.0	-		T	-	E 13.97
	1 IN ON GD					3	31	31	29	31	8			133	
FEATHERVILLE	SNOWFALL				7.8	28.0	7.3	46.2	-	22.0	9.0	-		-	-
	1 IN ON GD				-	5	-	-		-	-			-	
GARDEN VALLEY RS	SNOWFALL					-		23.5	-		-			-	E 20.10
	1 IN ON GD						-	31		-				-	
GRANGEVILLE 11 SE	SNOWFALL				1.0	6.0	7.5	8.0	1.0	3.0	1.0			27.5	33.03
	1 IN ON GD					3	15	21						39	
GROUSE	SNOWFALL				2.0	12.0		-	24.0	1.5	1.0			-	E 7.96
	1 IN ON GD					-		-	29	31	8			-	
HAILEY RANGER STATION	SNOWFALL							16.5	31.5	4.0	-			-	E 11.07
	1 IN ON GD					-	-	-	29		-			-	
[illegible]	SNOWFALL				4.0	27.0	26.0	43.0	18.5	9.5	6.0			134.0	E 42.72
	1 IN ON GD				2	13	31	31	29	31	25			162	
HILL CITY	SNOWFALL				6.0	23.0	-	-	28.0	7.0				-	E 11.16
	1 IN ON GD				3	21	31	31	29	31	17			163	
IDAHO CITY	SNOWFALL				16.0	20.0	16.0	36.0	18.0	13.0	-			-	23.68
	1 IN ON GD				3	10	31	31	29	31	-			-	
KELLOGG	SNOWFALL				T	10.7	15.8	17.5	7.0	4.0	1.0			56.0	32.17
	1 IN ON GD					12	23	24	9	3	1			72	
KETCHUM R S	SNOWFALL					18.5	14.5	22.5	27.0	16.5	-			-	E 17.26
	1 IN ON GD					5	31	31	29	31				-	
LOWMAN	SNOWFALL					30.1	17.0	46.0	27.5	14.0	1.0		T	-	24.55
	1 IN ON GD					-	31	31	29	31	2			-	
MC CALL	SNOWFALL				11.0	36.0	15.0	50.0	35.0	24.0	5.0			176.0	E 31.46
	1 IN ON GD				7	21	31	31	29	31	17			167	
MIDDLE FORK LODGE	SNOWFALL				.1		-	9.8	9.8	14.6	2.5		T	-	E 21.36
	1 IN ON GD						-	31	29	31	15			-	
MULLAN	SNOWFALL			-		33.7	17.4	46.5	49.5	32.3	5.7			-	-
	1 IN ON GD					17	25	31	29	31	11			-	
NEW MEADOWS RANGER STA	SNOWFALL				3.5	16.4	15.7	46.0	25.5	16.3	2.1			125.5	25.95
	1 IN ON GD				3	10	31	31	29	31	11			146	

SEE REFERENCE NOTES FOLLOWING STATION INDEX

TOTAL SNOWFALL AND NUMBER OF DAYS WITH ONE INCH OR MORE ON GROUND

SEASON OF 1975 - 1976 — IDAHO

STATION		JULY	AUG	SEPT	OCT	NOV	DEC	JAN	FEB	MAR	APR	MAY	JUNE	TOTAL	TOTAL PRECIPITATION
NORTH STAR RANCH	SNOWFALL				T	25.5	20.5	20.5	3.5	8.5	2.0			80.5	33.26
	1 IN ON GD					17	31	31	29	31	1			140	
PIERCE	SNOWFALL				2.8	-	-	-	-	-	9.0	T		-	
	1 IN ON GD				5	-	-	-	-	31	26			-	
POWELL	SNOWFALL				13.0	42.0	50.8	68.6	44.5	32.9	7.9			259.7	46.91
	1 IN ON GD				11	26	31	31	29	31	24			183	
SHOUP	SNOWFALL					19.0	10.5	28.0	10.0	6.0				-	19.72
	1 IN ON GD					6	31	31	29	-				-	
STANLEY	SNOWFALL	-	-	-	-	-	-	-	-	-	-		-		
	1 IN ON GD	-	-	-	-	-	-	-	-	-	-			-	
TAYLOR RANCH	SNOWFALL				.7	13.7	10.8	16.3	-	6.4	8.1		T		E 19.05
	1 IN ON GD					13	31	31		31	3				
WALLACE WOODLAND PARK	SNOWFALL				-	15.5	17.6	31.3	27.8	19.9	1.9			-	41.83
	1 IN ON GD					11	23	31	29	31	3			128	
WARREN	SNOWFALL				-	45.0	27.5	36.5	33.5	32.0	24.0		3.0	-	E 32.37
	1 IN ON GD				-	23	31	31	29	31	30	12			
YELLOW PINE 7 S	SNOWFALL				6.3	18.9	15.5	39.5	33.3	22.9	9.7			-	31.59
	1 IN ON GD				6	23	31	31	29	31	28			179	
▪ ▪ ▪															
SOUTHWESTERN VALLEYS 05															
BOISE 7 N	SNOWFALL				2.2	13.0	8.2	17.2	19.8	13.7	1.8			75.9	19.69
	1 IN ON GD					5	17	14	17	9				62	
BOISE LUCKY PEAK DAM	SNOWFALL				T	-			-	-					16.22
	1 IN ON GD					-	-			-				-	
BOISE WSO AP	SNOWFALL				T	3.9	4.2	6.3	6.7	3.9	.2			25.2	12.61
	1 IN ON GD					3	14	2	4	5				28	
BRUNEAU	SNOWFALL						-	-	-	-				-	7.48
	1 IN ON GD						-	-	-	-				-	
CALDWELL	SNOWFALL					-	-		3.5	2.0					10.65
	1 IN ON GD					-	-	-	1						
CAMBRIDGE	SNOWFALL				T	12.0	8.0	-	-	10.0					18.76
	1 IN ON GD					-	-	31	-						
COUNCIL	SNOWFALL					16.0	12.0	49.8	14.0	9.0				100.8	E 28.12
	1 IN ON GD					-	22	31	29	20				-	
DEER FLAT DAM	SNOWFALL				T	2.5	2.5	9.0	4.0	4.0				22.0	9.70
	1 IN ON GD					2	3	3	4	3				15	
EMMETT 2 E	SNOWFALL					-	-	-	2.0	2.0					14.02
	1 IN ON GD					-	-	-						-	
GLENNS FERRY	SNOWFALL					T		6.5	5.5	-				-	8.27
	1 IN ON GD							6	3	-				-	
GRAND VIEW 2 W	SNOWFALL					-	-	T	3.0						7.70
	1 IN ON GD						-		1	2					
KUNA 2 NNE	SNOWFALL				T	4.0	2.0	4.0	7.5	3.0	T			20.5	11.78
	1 IN ON GD					1	11	2	4	3				21	
MOUNTAIN HOME	SNOWFALL					-	-	-						-	13.46
	1 IN ON GD					-	-	-						-	
OLA 4 S	SNOWFALL					-	7.0	23.0	1.0	5.0				-	19.06
	1 IN ON GD					-	-	28	29	-				-	
PARMA EXPERIMENT STA	SNOWFALL					5.0	8.0	12.0	3.0	5.5				33.5	10.73
	1 IN ON GD					2	19	31	16	2				70	
PAYETTE	SNOWFALL					-		-		-					10.47
	1 IN ON GD					-		31	19	-					
SWAN FALLS POWER HOUSE	SNOWFALL					T	.5	T	2.5	1.5				4.5	8.23
	1 IN ON GD						1		2					3	

SEE REFERENCE NOTES FOLLOWING STATION INDEX

TOTAL SNOWFALL AND NUMBER OF DAYS WITH ONE INCH OR MORE ON GROUND

SEASON OF 1975 - 1976

IDAHO

STATION		JULY	AUG	SEPT	OCT	NOV	DEC	JAN	FEB	MAR	APR	MAY	JUNE	TOTAL	TOTAL PRECIPITATION
WEISER 2 SE	SNOWFALL					4.5	8.0	-	-	2.0	-		-	-	-
	1 IN ON GD					-		-	-	-	-		-	-	
. . .															
[illegible] HIGHLANDS 06															
[illegible]	SNOWFALL				-	-	.3	-	-	-	-			-	E 7.61
	1 IN ON GD					-	-		-	-				-	
REYNOLDS	SNOWFALL						-	T	3.0	3.0	1.0			-	11.33
	1 IN ON GD						-		3	-	1			-	
THREE CREEK	SNOWFALL				9.0	21.2	9.0	5.0	12.5	28.5	10.5	T		95.7	E 10.92
	1 IN ON GD				3	6	9	10	5	11	1			45	
. . .															
CENTRAL PLAINS 07															
BLISS	SNOWFALL					7.8	-	14.0	15.0	T				-	9.60
	1 IN ON GD					5	3	27	25	7				67	
BURLEY FAA AP	SNOWFALL				T	10.1	3.0	1.0	8.0	.7	.2			23.0	9.19
	1 IN ON GD					7	5	12	13	4				41	
CASTLEFORD 2 N	SNOWFALL				-	.3	-	1.3	14.8	.1	.1			-	E 10.10
	1 IN ON GD						-	7	9					-	
HAZELTON	SNOWFALL				T	6.0	2.0	-	-					-	E 9.53
	1 IN ON GD					5	-	15	15	7				-	
JEROME	SNOWFALL				T		-	-	-	-				-	9.51
	1 IN ON GD						-		10	7				-	
MAGIC LAKE RESORT	SNOWFALL	-				-	-	-	-	-	-	-	-	-	-
	1 IN ON GD					-		-		-	-	-	-	-	
MINIDOKA 10 WNW	SNOWFALL				T	7.7	3.0	12.4	11.4	3.5	3.1			41.1	9.43
	1 IN ON GD					5	-	27	28	16	2			-	
MINIDOKA DAM	SNOWFALL				T	9.3	3.0	10.2	11.5	-	.8			-	E 10.31
	1 IN ON GD					7	3	27	27	-				-	
PAUL 1 ENE	SNOWFALL				T	5.0	1.5	5.5	-	3.0	T			-	9.00
	1 IN ON GD						-	8	-	-				-	
[illegible]	SNOWFALL				3.0	7.5	6.5	16.6	25.0	8.0	4.0			70.6	E 12.10
	1 IN ON GD				3	12	15	27	29	31	6			123	
RICHFIELD	SNOWFALL					8.7	1.0	16.0	20.3	3.0	-			-	11.14
	1 IN ON GD					5	3	27	29	30				94	
SHOSHONE 1 WNW	SNOWFALL						-	-		-				-	9.01
	1 IN ON GD						-	-		-				-	
TWIN FALLS 3 SE	SNOWFALL					5.1	-	-	-	-				-	9.80
	1 IN ON GD					5	-	-		-				-	
TWIN FALLS WSO	SNOWFALL				T	10.2	1.4	9.6	14.6	2.7	.5			39.0	9.80
	1 IN ON GD					6	3	7	12	7				35	
. . .															
NORTHEASTERN VALLEYS 08															
CHALLIS	SNOWFALL					7.5	.6	5.1	4.3	5.3	1.5			-	8.66
	1 IN ON GD					-				-	-			-	
CHILLY BARTON FLAT	SNOWFALL					1.0			-	-	2.0			-	E 6.38
	1 IN ON GD						2		-					-	
GIBBONSVILLE	SNOWFALL				2.0	23.0	13.5	35.0	8.0	7.5	T	T	T	89.0	13.05
	1 IN ON GD				1	7	31	31	29	31	10			140	
[illegible]	SNOWFALL				T	2.0	-	7.0	3.5	9.5	-			-	10.53
	1 IN ON GD					3			-	-				-	
MACKAY RANGER STATION	SNOWFALL				T	-		7.0	3.5	-	-			-	8.74
	1 IN ON GD					-			-	-	2			-	

SEE REFERENCE NOTES FOLLOWING STATION INDEX

TOTAL SNOWFALL AND NUMBER OF DAYS WITH ONE INCH OR MORE ON GROUND

SEASON OF 1975 - 1976 — IDAHO

STATION		JULY	AUG	SEPT	OCT	NOV	DEC	JAN	FEB	MAR	APR	MAY	JUNE	TOTAL	TOTAL PRECIPITATION
MACKAY 4 NW	SNOWFALL				1.0	-	4.0	4.3	1.0	3.0	10.0	T		-	E 7.96
	1 IN ON GD				-	-	-	-	-	-	-			-	
MAY	SNOWFALL				T	4.0	9.7	8.6	2.6	2.5	3.0			30.4	8.97
	1 IN ON GD					5	9	31	29	14	1			89	
SALMON 1 N	SNOWFALL					8.8	6.5	21.5	4.5	6.0				47.3	E 13.62
	1 IN ON GD					5	9	31	25	9				79	
▪ ▪ ▪															
UPPER SNAKE RIVER PLAINS 09															
ABERDEEN EXP STATION	SNOWFALL				5.6	4.0	T	-	5.6	2.3	12.5	.2	.1		8.54
	1 IN ON GD				-	-		7	5	4	2				
AMERICAN FALLS 1 SW	SNOWFALL				10.5	6.1	2.0	7.3	11.8	1.0	T			38.7	11.11
	1 IN ON GD				2	7	4	-	15	9					
ARCO 3 SW	SNOWFALL				-	8.0	5.0	-	-	-					-
	1 IN ON GD					-	-	-	-	-					
ASHTON	SNOWFALL				7.0	39.6	19.4	36.7	18.5	18.3	6.9			146.4	21.38
	1 IN ON GD				8	15	31	31	29	31	8			153	
BLACKFOOT 2 SSW	SNOWFALL					-	-	-	-	5.0		-	-		-
	1 IN ON GD					-	-	-	-	-		-	-	-	
CRATERS OF THE MOON NM	SNOWFALL				4.6	15.6	10.5	13.8	34.0	5.0	-		T	-	E 13.51
	1 IN ON GD				2	11	21	31	29	31	9			134	
DUBOIS EXP STATION	SNOWFALL				5.0	10.0	16.0	7.0	4.5	3.5	4.0		1.0	51.0	9.49
	1 IN ON GD				7	8	31	31	29	31	4			141	
FORT HALL INDIAN AGNCY	SNOWFALL					9.0	.1	3.0	9.0	-	14.2		T		E 11.80
	1 IN ON GD					-		2	-	-					
HAMER 4 NW	SNOWFALL				3.4	5.2	3.6	12.0	2.5	4.8	.6		T	32.1	E 6.40
	1 IN ON GD		-		4	7	15	31	29	13					
HOWE	SNOWFALL	-		-	-	-	-	2.5	2.9	2.9	.4				-
	1 IN ON GD	-	-	-	-	-	-	-	-	-				-	
IDAHO FALLS 2 ESE	SNOWFALL				-	-	-	-	-	-				-	
	1 IN ON GD					-	-	-	-	-				-	
IDAHO FALLS FAA AP	SNOWFALL				2.4	17.8	2.1	13.2	9.8	7.5	4.3		T	57.1	10.62
	1 IN ON GD				4	4	4	31	29	17	2			91	
IDAHO FALLS 46 W	SNOWFALL				1.5	7.0	.5	4.5	8.0	1.0	6.0			28.5	7.85
	1 IN ON GD				3	5	2	27	24	11	3			75	
MALTA 2 E	SNOWFALL					11.5	1.5	11.0	9.0	3.0				36.0	E 10.55
	1 IN ON GD					13	3	12	10	7				45	
MASSACRE ROCKS ST PK	SNOWFALL				2.0	-	2.0	7.2	17.5	7.5	7.5			-	E 12.51
	1 IN ON GD				1	-	3	10	6	7	1				
POCATELLO WSO AP	SNOWFALL				7.6	8.6	3.1	4.5	13.6	7.0	15.5		T	59.9	13.00
	1 IN ON GD				3	6	3	8	8	5	4			37	
ST ANTHONY 1 WNW	SNOWFALL				7.8	-	2.5	-	-					-	E 13.66
	1 IN ON GD				5	12	-	31	29	31	7			-	
SUGAR	SNOWFALL				9.5	24.5	10.5	32.0	19.5	14.0	7.5			117.5	E 13.58
	1 IN ON GD				4	14	18	31	29	31	4			131	
▪ ▪ ▪															
EASTERN HIGHLANDS 10															
ARBON 2 NW	SNOWFALL				10.0	18.0	-	-	25.0	-			-	-	E 13.64
	1 IN ON GD				-	7	-	-	-	-				-	
CONDA	SNOWFALL				-	-	-	-	-					-	21.98
	1 IN ON GD					-	-	31	29	31				-	
DRIGGS	SNOWFALL				-	18.5	12.5	10.0	16.0	14.6		2.0	2.0	-	23.97
	1 IN ON GD				-	-	-		29				1		

SEE REFERENCE NOTES FOLLOWING STATION INDEX

TOTAL SNOWFALL AND NUMBER OF DAYS WITH ONE INCH OR MORE ON GROUND

SEASON OF 1975 - 1976

IDAHO

STATION		JULY	AUG	SEPT	OCT	NOV	DEC	JAN	FEB	MAR	APR	MAY	JUNE	TOTAL	TOTAL PRECIPITATION
[illegible]	SNOWFALL						-	-	-	-	5.0			-	12.99
	1 IN ON GD					-		-	-	-	10			-	
HENRY	SNOWFALL						-	-	-	-	-		-	-	E 21.63
	1 IN ON GD					6	31	31	29	31	30	1		159	
IDAHO FALLS 16 SE	SNOWFALL				16.3	23.6	5.4	15.4	17.8	19.8	9.9		3.7	111.9	17.14
	1 IN ON GD				10	17	11	31	29	31	8		1	138	
[illegible]	SNOWFALL				24.5	44.5	46.5	48.0	48.0	40.0	20.0	T		271.5	E 32.40
	1 IN ON GD				10	30	31	31	29	31	30	12		204	
[illegible]	SNOWFALL				11.5	34.0	27.5	31.0	16.5	21.0	13.5			155.0	E 19.25
	1 IN ON GD				-	19	31	31	29	31	31	1		-	
[illegible]	SNOWFALL				11.0	15.0	4.5	11.0	16.0	13.0	2.0			72.5	10.82
	1 IN ON GD				6	15	7	27	26	30	1			112	
[illegible]	SNOWFALL				T	17.1	10.0		-	11.0				-	16.35
	1 IN ON GD					-	-		-	-				-	
MALAD CITY	SNOWFALL				.1	15.7	6.2	14.2	19.9	3.6	3.1			62.8	14.89
	1 IN ON GD					6	31	31	29	29	1			127	
[illegible]	SNOWFALL				7.4	16.4	5.2	9.7	18.5	11.3	8.0			76.5	12.21
	1 IN ON GD				5	17	31	31	29	31	9			153	
[illegible]	SNOWFALL					14.0	2.0	1.0	8.0	4.0	1.0			30.0	9.99
	1 IN ON GD						-	1	6	7				-	
PALISADES DAM	SNOWFALL				-		-	-	17.0	17.0	-			-	E 22.85
	1 IN ON GD					17	25	31	29	31	-			-	
PRESTON SUGAR FACTORY	SNOWFALL				.8	13.6	6.0	12.4	17.0	8.0	3.0			60.8	14.58
	1 IN ON GD					6	22	31	29	30				118	
RIRIE 12 ESE	SNOWFALL				.4	28.0	-	11.0		-	3.0		-	-	-
	1 IN ON GD					-	-	-	-	-	-		-	-	
STREVELL	SNOWFALL				10.0	-		3.0	11.0	3.0	1.0	T		-	E 10.85
	1 IN ON GD				1	-	-	11	18	6				-	
SWAN VALLEY	SNOWFALL				4.0	37.0	4.0	30.0	21.0	15.0	12.0		T	123.0	15.31
	1 IN ON GD				1	21	16	31	29	31	11			140	
TETONIA EXP STATION	SNOWFALL					46.0	-	-		-	1.0			-	16.73
	1 IN ON GD				4	-	-	-	-	-	2			-	

SEE REFERENCE NOTES FOLLOWING STATION INDEX

DAILY TEMPERATURES

IDAHO
JULY 1976

STATION		DAY OF MONTH																													AVERAGE
		1	2	3	4	5	6	7	8	9	10	11	12	13	14	15	16	17	18	19	20	21	22	23	24	25	26	27	28	29	30	31	
• • •																																	
PANHANDLE 01																																	
BAYVIEW MODEL BASIN	MAX	78	65	68	70	72	73	74	79	73	72	68	71	72	75	77	76	80	91	76	82	75	71	73	80	78	77	89	78	85	70	75	75.6
	MIN	49	38	47	56	56	43	56	56	55	43	49	57	43	43	45	46	49	55	45	52	48	51	43	55	50	50	45	40	46	52	55	49.0
BONNERS FERRY 1 SW	MAX	77	77	75	74	85	85	83	74	75	79	82		75	81	86	93	92	90	86	73	81		90	88	89	91	85	84	82	68	88	82.3
	MIN	50	38	45	52	49	49	57	53	54	46	50		48	46	46	50	51	59	52	47	48		47	63	55	53	48	42	58	56	53	50.5
CABINET GORGE	MAX	76	76	82	72	82	83	79	74	74	74	79	76	76	79	84	88	89	81	82	77	73	80	87	83	89	91	87	85	82	81	86	80.9
	MIN	53		44	54	50	53	57	53	54	45	51	57	46	45	48	48	47	51	46	43	44	50	48	61	55	53	51	43	48	58	54	50.3
COEUR D'ALENE 1 E	MAX	80	75	78	84	81	86	88	76	73	73	80	83	75	77	84	90	94	91	80	87	80	79	88	94	87	92	90	83	88	84	89	83.5
	MIN	49	42	48	57	50	55	58	58	57	47	52	58	47	48	45	47	53	58	51	55	54	55	51	65	54	56	50	46	52	58	56	52.6
PORTHILL	MAX	67	71	71	75	80	82	70	77	77	78	76	70	76	77	83	92	92	88	86	72	74	80	89	83	89	91	75	86	79	64	84	79.2
	MIN	44	39	51	49	50	56	54	52	46	51	54	46	48	48	46	51	58		50	45	47	45	50	54	53	52	44	45	53	51	53	49.5
PRIEST RIVER EXP STA	MAX	78	74	76	76	79	85	84	72	72	72	77	75	73	79	85	90	90	88	83	83	66	78	86	86	85	87	84	82	82	72	88	80.2
	MIN	50	37	44	53	47	48	56	54	55	43	48	55	45	43	43	44	48	52	44	48	45	46	45	59	50	50	41	36	50	55	50	47.9
SAINT MARIES	MAX	78	79	83	80	86	89	89	76	76	77	84	83	77	80	87	95	94	92	89	87	80	83	93	91	91	92	90	89	86	89	92	85.7
	MIN	49	41	48	56	49	52	57	55	55	42	51	57	42	41	42	46	50	55	48	51	50	46	47	61	53	51	45	39	45	57	56	49.6
SANDPOINT EXP STATION	MAX	78	73	74	70	78	84	79	74	74	71	77	69	74	76	83	89	87	81	81	81	71	76	84	83	82	88	87	84	82	74	85	79.0
	MIN	49	36	42	50	46	46	54	51	54	41	47	54	46	43	43	44	44	50	44	46	46	48	45	58	53	51	47	49	46	55	54	47.8
TENSED	MAX	67	75	81	75	82	85	75	73	72	75	79	72	75	76	84	89	87	75	84	77	71	81	89	88	87	87	78	84	78	86	89	79.9
	MIN	43	35	46	48	43	47	52	54	44	38	48	54	38	39	36	38	43	50	43	49	45	40	39	58	58	44	35	32	41	52	51	44.6
• • •																																	
NORTH CENTRAL PRAIRIES 02																																	
COTTONWOOD	MAX																																
	MIN																																
GRANGEVILLE	MAX	66	77	84	74	84	85	79	73	73	80	79	68	76	76	85	89	77	66	85	88	75	82	89	76	85	87	81	82	85	85	88	80.0
	MIN	42	39	46	51	50	55	59	56	46	46	54	53	42	45	46	51	63	56	49	55	58	46	52	60	51	52	49	49	48	55	57	51.0
MOSCOW-UNIV OF IDAHO	MAX	72	74	82	76	85	83	80	72	70	79	80	78	75	76	86	91	86	79	89	84	79	83	90	87	89	88	83	84	83	86	89	81.9
	MIN	43	38	48	53	50	49	54	54	55	39	49	55	39	39	44	48	49	48	46	48	46	42	47	47	41	60	38	39	39	54	51	46.8
NEZPERCE	MAX	69	75	87	72	84	83	79	73	71	78	78	74	72	74	83	89	83	69	82	79	73	82	87	80	85	86	80	82	81	85	88	79.5
	MIN	44	37	44	51	46	52	51	57	54	42	54	53	45	39	42	48	63	56	53	53	52	42	49	60	53	55	50	40	44	53	55	49.6
POTLATCH 3 NNE	MAX	66	73	83	74	83	84	76	73	74	76	79	75	74	76	85	90	86	76	83	77	75	81	89	76	87	85	78	83	79	86	88	79.7
	MIN	42	31	40	48	39	43	50	50	49	33	41	55	36	37	36	39	44	48	41	48	47	38	39	40	47	45	37	33	37	49	49	42.3
WINCHESTER 1 SW	MAX	65	71	80	72	82	82	75	69	70	75	76	71	79	72	81	88	82	66	80	78	71	80	85	75	80	83	77	80	81	82	84	77.2
	MIN	40	32	42	48	44	50	57	52	49	35	52	51	39	40	40	47	58	52	46	53	46	38	45	56	48	52	46	34	43	47	53	46.3
• • •																																	
NORTH CENTRAL CANYONS 03																																	
DWORSHAK FISH HATCHERY	MAX	84	72	83	92	82	93	91	82	81	81	88	88	71	81	85	92	98	84	78	90	86	81	91	98	80	93	94	84	89	90	92	86.3
	MIN	51	46	53	54	55	58	61	61	60	50	57	61	53	50	54	55	63	61	58	60	57	52	55	63	57	58	56	49	51	59	62	56.1
FENN RANGER STATION	MAX	85	74	86	89	81	94	95	84	83	81	89	87	74	82	85	91	95	73	76	89	88	82	90	94	79	91	95	84	89	92	92	86.1
	MIN	52	43	47	49	48	54	62	58	59	51	54	59	55	49	47	48	60	59	58	52	59	52	52	62	54	53	51	43	44	53	55	53.0
KOOSKIA	MAX	84	87	92	90	94	94	85	83	80	89	90	80	82	85	94	99	88	74	92	85	83	91	98	88	95	96	84	91	94	96	94	88.9
	MIN	47	37	42	47	45	49	54	55	54	44	48	52	46	41	40	44	56	52	50	48	52	42	46	55	47	46	45	35	48	52	50	47.4
LEWISTON WSO AP	MAX	73	83	91	83	93	91	82	84	80	86	89	81	85	85	94	99	90	81	93	85	83	92	95	84	96	99	84	92	93	95	96	88.3
	MIN	50	49	56	63	58	64	67	65	61	54	62	58	51	53	55	60	64	64	58	65	61	56	61	66	61	65	61	53	56	62	65	59.5
OROFINO	MAX	84	75	86	93	83	94	93	84	81	81	89	89	76	82	86	94	100	84	77	92	84	81	92	98	85	95	95	85	91	91	94	87.5
	MIN	51	44	51	55	53	58	62	61	60	49	58	61	52	48	48	52	63	59	57	57	58	50	52	63	55	56	54	46	49	59	59	54.8
RIGGINS	MAX	90	90	98	92	92	96	94	84	84	88	89	86	86	86	94	100	99	72	92	90	84	91	95	93	92	94	91	91	96	96	97	91.0
	MIN	57	49	57	59	57	63	63	65	64	56	61	61	53	55	57	61	70	64	59	61	61	56	60	66	59	62	57	52	57	62	64	59.6
• • •																																	
CENTRAL MOUNTAINS 04																																	
ANDERSON DAM	MAX	92	84	94	93	96	101	101	94	92	94	97	86	84	89	97	101	97	78	83	91	89	95	100	94	91	93	90	91	89	93	92	92.3
	MIN	50	47	50	55	55	57	57	57	59	59	61	61	51	53	53	59	68	60	54	57	56	56	62	66	58	59	60	56	61	61	66	57.6
ARROWROCK DAM	MAX	87	73	84	93	85	95	97	88	93	89	94	91	77	85	89	97	100	79	75	83	89	88	95	95	81	91	95	87	92	82	92	88.4
	MIN	52	47	51	56	55	57	61	61	57	59	61	59	51	52	54	56	63	61	58	57	57	55	56	63	60	58	57	54	58	58	59	56.9
AVERY RANGER STA 2	MAX	80	79	86	84	86	90	88	70	68	80	85	85	73	80	89	95	95	78	84	84	76	84	94	94	84	86	86	86	86	82	90	84.1
	MIN	48	38	45	48	46	50	57	54	52	52	54	54	52	41	45	44	50	50	47	51	50	43	46	48	52	49	44	42	43	54	54	48.5
BROWNLEE DAM	MAX	92	82	90	97	93	100	103	91	96	92	97	95	84	90	94	103	106	92	72	92	96	93	99	101	89	97	102	92	96	96	99	94.2
	MIN	52	48	54	60	60	62	61	63	61	59	61	58	52	55	55	60	65	61	56	62	62	56	62	61	57	60	60	54	58	62	66	58.8
CASCADE 1 NW	MAX	80	78	84	85	[illegible]	93	92	82	82	88	87	86	76	81	87	94	92	69	73	82	84	86	91	92	83	88	87	84	84	84	83	84.7
	MIN	43	34	36	48	44	46	51	52	47	46	47	53	39	40	41	45	60	56	52	46	49	45	47	55	45	47	51	39	45	45	54	46.7
COBALT	MAX	82	77	80	87	90	90	88	88	96	91	92	74	81	82	91	91	94	75	78	79	84	87	94	94	83	87	87	87	83	86	86	85.9
	MIN	40	40	38	42	41	45	48	50	45	43	47	47	37	38	40	42	52	57	54	44	47	43	43	62	44	42	46	36	41	45	48	44.7
DIXIE	MAX	72	60	70	78	71	79	87	79	75	75	80	82	61	68	73	78	85	68	58	72	78	72	79	88	61	76	81	72	76	77	77	74.5
	MIN	40	28	33	40	37	39	44	48	45	36	42	47	42	34	31	36	54	50	42	38	45	38	39	50	35	39	37	29	36	42	43	40.0
ELK CITY	MAX	78	62	80	86	86	83	91	79	79	72	83	81	66	74	76	86	92	68	68	81	80	75	83	92	72	84	88	75	83	83	84	79.7
	MIN	44	33	35	44	40	43	48	52	51	40	43	51	44	36	34	38	54	54	47	41	51	42	41	55	45	40	46	30	33	44	44	43.3
ELK RIVER 1 S	MAX	92	75	72	78	80	86	88	77	73	71	81	84	69	74	78	86	92	81	75	88	78	75	86	92	70	85	88	78	84	85	84	80.8
	MIN	32	37	36	40	45	36	40	39	52	49	48	41	40	40	40	43	44	51	48	50	49	41	44	50	48	48	44	36	39	48	52	43.5
FAIRFIELD RANGER STA	MAX	87	77	87	85	89	95	93	86	85	84	90	80	79	83	89	93	92	76	78	81	86	88	95	95	94	86	86	86	80	87	86	86.4
	MIN	46	33	36	45	41	46	49	47	47	50	47	54	38	42	41	46	63	53	49	40	46	45	48	46	49	46	47	43	55	50	54	46.5

SEE REFERENCE NOTES FOLLOWING STATION INDEX

DAILY TEMPERATURES

STATION		1	2	3	4	5	6	7	8	9	10	11	12	13	14	15	16	17	18	19	20	21	22	23	24	25	26	27	28	29	30	31	AVERAGE
[illegible]	MAX	[illegible]	79	91	90	90	95	99	89	92	90	96	95	82	87	90	97	95	79	80	84	90	87	93	88	87	91	95	88	90	[illegible]	87	89.4
	MIN	45	38	40	41	45	48	53	54	51	50	51	56	42	43	42	46	64	61	58	50	50	47	50	42	48	50	50	44	50	51	59	49.0
[illegible]	MAX	70	79	90	77	88	91	82	80	78	83	82	69	79	79	87	91	73	69	85	82	78	85	90	80	87	90	80	85	89	88	88	82.4
	MIN	48	41	46	50	49	53	55	58	60	48	50	52	45	46	46	50	59	59	51	53	57	49	51	61	51	53	49	42	46	53	54	51.1
[illegible]	MAX	78	74	81	82	85	89	87	83	82	82	82	80	76	82	85	86	79	74	75	76	82	86	86	87	81	83	87	87	84	82	83	82.1
	MIN	39	32	[illegible]	37	36	40	45	47	42	43	46	53	35	35	36	40	60	54	35	42	44	44	46	48	54	42	42	39	52	45	48	43.0
[illegible] RANGER STATION	MAX	84	74	82	95	86	92	94	86	87	87	92	90	78	81	85	90	94	76	77	78	84	85	91	94	84	85	88	89	89	83	86	86.0
	MIN	36	39	42	49	47	51	53	52	51	51	52	55	40	43	45	52	51	52	48	48	50	49	54	54	54	51	52	47	50	52	52	49.1
[illegible]	MAX	79	67	77	77	72	87	88	77	74	76	82	82	68	75	78	86	94	94	80	84	78	74	84	92	72	86	88	77	82	84	85	[illegible].6
	MIN	45	48	41	40	39	37	55	54	52	41	39	40	40	39	40	43	54	54	47	46	51	40	45	57	48	47	44	38	39	39	49	44.9
[illegible]	MAX	76	78	88	83	90	96	85	89	85	90	89	85	80	84	91	95	85	75	81	86	84	85	96	85	86	86	88	89	82	88	87	86.0
	MIN	44	31	32	44	34	41	42	41	40	44	48	35	33	43	39	45	64	51	49	34	45	45	43	62	44	42	39	39	38	49	57	43.1
[illegible] CITY	MAX	80	80	88	81	90	95	92	87	85	90	89	84	80	81	92	97	97	74	86	87	85	90	90	88	86	90	88	86	83	86	86	86.9
	MIN	38	35	38	38	43	45	49	49	48	47	47	53	39	38	40	45	63	59	54	47	48	45	47	60	45	48	50	44	47	50	59	47.0
[illegible]	MAX	83	68	82	89	78	89	93	80	75	75	80	88	73	79	81	90	97	95	78	89	81	76	87	96	75	91	93	83	89	78	88	83.8
	MIN	51	42	50	58	51	56	62	58	57	46	54	59	46	47	57	50	53	59	52	56	54	53	52	58	53	55	53	45	49	55	59	53.2
KETCHUM R S	MAX	79	70			82	85	89	82	84	89	86	88	78	79	82	87		73	73	75	79	82	86		82	82	80	86	84	73	82	81.4
	MIN	37	44			40	45	46	47	45	47	49	54	38	40	39	46			47	45	47	44	51		50	46	46	44	46	48	48	45.0
[illegible]	MAX	83	81	89	86	93	98	95	89	86	92	90	83	82	87	93	98	94	75	80	86	85	91	96	81	90	92	88	87	81	88	84	87.8
	MIN	40	33	36	42	40	41	47	48	46	46	47	51	38	39	38	39	59	59	54	48	49	45	48	59	44	47	46	41	41	51	55	45.7
MC CALL	MAX	77	71	81	83	82	86	89	78	80	81	84	83	71	75	83	90	91	71	71	78	81	80	87	88	76	81	84	77	80	79	81	80.6
	MIN	40	31	36	45	44	43	51	50	47	43	47	50	38	39	41	43	60	56	50	45	45	43	44	55	43	45	50	38	46	45	50	45.3
MIDDLE FORK LODGE	MAX	86	76	80	88	85	90	96	88	87	86	92	91	76	81	87	91	97	82	74	82	86	84	88	98	76	87	90	88	88	78	85	85.9
	MIN	46	38	39	44	44	44	49	52	48	47	50	54	40	42	44	45	55	60	54	47	49	46	47	52	43	48	50	42	46	49	52	47.3
[illegible]	MAX	64	76	83	70	83	87	75	81	70	76	81	67	73	76	85	91	87	72	82	75	71	81	90	70	84	86	76	81	75	82	89	78.7
	MIN	43	35	43	52	45	47	55	50	50	40	49	50	40	37	42	45	48	51	46	45	48	44	45	54	49	49	47	39	41	54	55	46.4
NEW [illegible] RANGER STN	MAX	82	69	78	86	89	91	93	86	86	86	86	85	78	78	86	90	97	97	72	86	87	86	87	90	75	85	88	80	86	86	87	85.1
	MIN	45	41	37	45	43	44	51	54	48	44	43	54	41	40	41	43	54	60	53	48	52	45	45	58	45	45	47	36	42	46	50	46.1
[illegible] RANCH	MAX	88	71	82	92	81	90	95	85	84	81	89	90	70	80	82	89	97	76	68	84	83	80	87	93	74	87	87	81	86	88	89	84.2
	MIN	53	40	42	49	46	50	53	56	55	48	50	53	44	43	41	43	48	59	54	49	54	45	47	50	46	48	48	39	42	44	51	48.1
[illegible]	MAX	78	65	78	87	72	89	87	74	71	72	83	82	64	74	76	85	93	88	87	83	78	87	85	92	85	86	87	76	83	84	88	81.3
	MIN	45	33	39	46	42	47	50	53	51	42	46	49	39	37	36	40	45	51	46	44	50	39	42	45	43	44	40	34	36	35	48	43.1
POWELL	MAX	85	67	80	89	77	82	95	81	80	78	86	87	61	75	77	86	94	73	65	82	82	75	84	94	67	84	89	89	83	85	86	81.2
	MIN	48	37	40	43	43	46	48	51	51	44	45	52	47	38	38	40	44	56	53	44	44	43	45	47	50	46	46	38	38	38	49	44.9
[illegible]	MAX	89	87	89	86	92	95	90	90	91	95	95	78	85	86	91	95	91	78	84	86	86	91	96	93	89	93	86	90	87	90	91	89.2
	MIN	51	48	49	48	49	52	53	59	51	52	52	56	45	47	45	48	58	60	56	51	54	51	50	63	48	50	53	45	48	53	53	51.5
[illegible]	MAX	78	66	71	79	77	83	86	80	79	79	83	83	69	73	77	82	88	73	68	74	77	78	81	90	72	82	80	81	81	73	80	78.2
	MIN	36	26	26	29	29	30	37	39	36	35	35	39	26	28	28	31	39	52	50	40	37	34	40	44	34	37	37	41	36	39	45	36.0
TAYLOR RANCH	MAX	89	88	82	90	88	93	97	91	89	88	94	89	75	83	87	91	96	75	74	85	81	85	91	94	70	88	91	83	89	83	89	86.7
	MIN	52	41	39	44	45	45	49	54	48	49	49	53	42	42	44	45	46	58	50	47	48	45	45	60	43	45	48	40	45	46	50	47.0
[illegible]	MAX	80	65	79	89	74	86	90	87	70	68	78	83	69	70	78	88	94	94	76	85	76	74	84	93	71	87	89	79	84	81	82	80.7
	MIN	49	36	41	52	46	52	52	55	54	35	50	57	41	41	44	46	49	52	47	50	49	48	47	59	49	50	46	41	45	55	56	48.2
WARREN	MAX	75	70	79	78	82	87	85	76	75	81	82	73	70	74	81	86	78	59	72	77	78	78	88	83	78	81	80	79	78	77	78	78.0
	MIN	40	28	31	37	36	37	43	44	45	37	39	45	31	33	32	36	50	50	42	38	43	35	35	51	35	39	36	30	36	41	44	38.7
YELLOW PINE 7 S	MAX	80	68	83	85	85	90	90	80	80	80	85	87	71	75	78	81	90	67	62	75	85	78	84	91	69	81	85	80	82	73	80	80.0
	MIN	41	30	34	36	36	39	38	41	43	41	41	48	34	34	35	38	39	49	50	43	44	40	40	42	38	42	43	35	36	41	47	39.9
• • •																																	
SOUTHWESTERN [illegible]																																	
BOISE 7 N	MAX	[illegible]	82	93	84	93	97	88	90	86	93	90	76	83	87	94	99	87	86	87	93	85	93	92	82	89	94	85	90	80	92	90	88.1
	MIN	43	45	54	57	55	59	62	60	55	55	58	55	50	50	55	55	66	51	57	57	58	54	62	60	59	58	56	50	60	62	65	56.2
BOISE LUCKY PEAK DAM	MAX	73	85	97	[illegible]	98	99	93	93	91	97	94	80	87	89	95	103	84	80	86	95	90	96	98	82	91	97	88	91	86	94	94	90.8
	MIN	45	47	47	47	58	60	61	61	55	54	57	58	55	55	55	55	56	62	60	60	60	60	61	61	59	58	55	55	58	63	64	56.[illegible]
BOISE WSO AP	MAX	74	84	97	89	95	97	93	92	90	93	92	80	86	89	94	103	84	75	84	95	89	93	92	82	90	98	87	90	83	93	92	89.5
	MIN	49	47	55	55	55	60	61	59	58	54	55	56	53	50	50	62	62	58	58	58	56	55	61	62	52	59	58	49	62	64	64	56.7
BRUNEAU	MAX	[illegible]	90	101	95	101	103	95	100	99	100	95	86	91	95	101	[illegible]	87	85	92	98	97	100	98	85	93	101	93	92	92	95	95	94.[illegible]
	MIN	49	45	58	[illegible]	54	56	61	56	59	57	66	61	50	53	55	60	75	64	59	57	57	56	58	66	59	66	63	53	67	51	70	58.4
CALDWELL	MAX	92	88	98	92	97	101	101	95	95	96	98	96	90	92	98	100	98	84	90	97	92	92	96	92	93	98	98	91	92	96	96	94.6
	MIN	48	48	53	65	60	59	66	61	61	58	62	62	52	55	55	58	58	62	59	58	59	58	60	66	52	56	60	54	58	62	66	58.[illegible]
CAMBRIDGE	MAX	86	84	91	86	93	99	96	89	88	92	92	89	84	86	96	100	94	78	84	90	89	94	96	90	92	97	94	90	89	94	94	90.8
	MIN	50	38	44	59	54	54	68	62	60	55	60	59	47	51	51	58	69	60	57	59	62	58	58	60	53	53	63	48	50	56	58	55.9
[illegible]	MAX	87	83	92	93	93	100	100	90	91	92	93	92	88	89	96	101	101	79	81	89	89	91	95	96	91	95	90	90	92	92	93	91.7
	MIN	46	45	49	60	58	58	[illegible]	59	60	55	61	57	48	53	56	64	58	59	56	57	58	58	59	62	55	57	51	52	51	54	58	56.1
DEER FLAT DAM	MAX	86	[illegible]	[illegible]	[illegible]	88	93	92	90	89	88	90	90	81	83	91	100	90	85	84	90	87	89	90	85	89	92	91	90	86	91	93	88.8
	MIN	54	44	50	[illegible]	57	60	60	58	65	58	63	59	51	55	53	58	70	61	55	61	56	57	63	62	59	54	64	54	57	59	67	58.3
EMMETT 2 E	MAX	90	85	98	[illegible]	97	[illegible]	100	93	92	93	93	94				102	97	89	97	96	90	94	97	93	93	99	96	90	86	94	93	94.3
	MIN	47	44	52	[illegible]	[illegible]	58	64	61	59	56	60	60				58	78	62	62	60	58	56	57	64	55	55	58	52	58	62	66	58.[illegible]
GLENNS FERRY	MAX	[illegible]	[illegible]	98	93	[illegible]	[illegible]	98	100	96	100	95	85	92	95	100	104	85	84	90	93	95	100	104	89	95	100	94	98	92	93	93	94.8
	MIN	53	42	52	53	50	[illegible]	57	52	56	64	58	60	46	51	48	56	72	64	61	53	55	53	54	62	53	54	56	49	56	60	66	55.5
GRAND VIEW 2 W	MAX	94	90	98	[illegible]	[illegible]	101	97	97	95	100	100	91	90	90	101	99	92	81	88	93	89	98	96	86	91	100	95	92	92	97	93	94.3
	MIN	44	40	43	52	54	51	59	54	60	57	59	58	57	52	51	54	68	58	53	52	55	57	53	64	58	61	63	52	58	52	63	55.2
[illegible]	MAX	[illegible]	[illegible]	95	86	91	93	93	90	88	89	90	82	84	86	91	96	87	77	84	92	87	90	90	85	89	94	94	87	82	91	89	88.[illegible]
	MIN	[illegible]	[illegible]	47	53	50	[illegible]	58	55	56	54	57	57	45	47	46	53	69	60	56	53	54	51	53	62	55	51	56	47	55	61	65	53.5
MOUNTAIN HOME	MAX	76	87	97	90	99	103	90	96	92	91	88	89	91	103	104	98	85	93	82	94	96	101	101	92	94	100	97	98	98	99	99	94.3
	MIN	47	40	50	[illegible]	50	[illegible]	64	49	59	59	59	58	54	55	46	61	56	58	60	60	58	60	62	66	62	62	64	60	69	62	64	57.[illegible]
[illegible]	MAX	86	83	90	[illegible]	92	96	96	90	91	92	93	90	84	89	95	98	96	78	84	90	87	92	92	93	90	94	94	90	89	91	94	90.6
	MIN	45	37	41	53	[illegible]	48	58	60	55	52	53	61	42	45	47	50	68	61	60	56	53	49	51	62	56	52	54	46	51	52	61	52.6

SEE REFERENCE NOTES FOLLOWING STATION INDEX

DAILY TEMPERATURES

STATION		DAY OF MONTH																													AVERAGE
		1	2	3	4	5	6	7	8	9	10	11	12	13	14	15	16	17	18	19	20	21	22	23	24	25	26	27	28	29	30	31	
PARMA EXPERIMENT STA	MAX	88	76	86	97	95	99	102	95	93	91	95	96	82	88	90	98	100	85	79	90	96	91	93	94	82	93	100	88	91	85	95	91.8
	MIN	46	43	44	56	53	54	60	57	58	56	57	58	47	49	49	52	64	62	53	60	60	53	54	62	55	51	59	48	52	56	60	54.5
PAYETTE	MAX	83	84	94	92	94	98	97	92	90	92	93	93	85	89	95	98	95	82	87	91	89	92	95	90			91	88		93	94	91.3
	MIN	47	40	45	54	55	54	61	60	60	53	63	61	48	49	51	55	69	62	55	60	59	51	55	62			55	45		48	59	54.9
SWAN FALLS POWER HOUSE	MAX	96	89	101	100	100	101	100	98	96	97	98	91	89	93	102	100	96	93	91	98	97	97	98	98	95	102	103	94	93	99	99	96.9
	MIN	49	52	57	67	65	68	68	67	66	65	67	65	61	64	66	65	66	63	59	64	67	62	65	66	65	60	67	62	68	65	69	63.9
WEISER 2 SE	MAX																																
	MIN																																
SOUTHWESTERN HIGHLANDS 06																																	
HOLLISTER	MAX	80	77	89	89	89	94	93	87	88	88	89	82	80	84	88	92	79	76	78	84	83	87	94	92	90	88	88	87	85	86	84	86.1
	MIN	45	38	47	56	50	52	64	56	60	54	58	56	43	50	51	60	62	53	53	51	58	52	53	56	56	58	61	54	61	58	58	54.3
REYNOLDS	MAX	87	69	78	94	83	91	94	90	88	85	89	91	78	90	83	91	97	80	79	83	86	83	89	95	79	85	92	84	87	84	88	86.2
	MIN	39	38	42	51	48	50	60	54	51	52	53	53	44	47	48	56	68	59	51	55	49	49	54	58	54	50	55	49	60	58	60	52.1
THREE CREEK	MAX	71	76	88	89	91	91	88	89	89	93	86	81	82	82	87	90	81	78	76	79	80	84	91	84	80	85	84	86	82	79	79	83.9
	MIN	30	30	34	41	41	43	52	40	55	45	49	45	37	36	37	48	56	49	46	37	51	42	45	58	46	41	52	40	55	52	52	44.7
CENTRAL PLAINS 07																																	
BLISS	MAX	87	85	93	93	95	100	98	94	90	94	95	91	85	87	96	99	85	80	85	95	88	94	100	91	89	91	92	92	90	90	88	91.4
	MIN	52	43	47	63	52	60	56	64	58	56	59	58	50	50	51	58	70	60	58	54	56	56	59	67	54	57	58	51	65	61	64	57.0
BURLEY FAA AP	MAX	72	81	90	85	92	96	88	90	87	91	87	77	82	85	90	94	79	80	78	87	85	90	97	80	82	87	85	88	84	87	88	85.9
	MIN	48	39	40	50	48	52	55	58	53	52	56	54	44	47	49	52	61	53	53	50	53	52	52	65	52	53	53	51	63	61	60	52.5
CASTLEFORD 2 N	MAX	84	81	91	91	93	95	95	91	90	91	92	85	84	91	90	95	94	80	85	88	90	90	97	96	85	93	93	90	87	89	87	89.8
	MIN	46	39	43	53	52	54	60	53	58	57	56	59	48	49	50	56	64	54	54	50	53	54	53	66	56	52	57	52	64	57	56	54.0
HAZELTON	MAX	87	83	93	91	95	99	96	92	93	93	94	80	84	86	93	95	94	90	80	89	88	92	97	96	86	89	89	90	91	87	85	90.2
	MIN	50	52	45	56	50	59	58	59	58	60	59	58	49	55	58	55	66	57	56	52	56	55	56	65	52	63	56	51	63	60	57	56.3
JEROME	MAX	73	83	94	83	95	99	90	91	92	94	94	78	86	87	97	99	83	84	85	91	82	95	104	84	88	94	90	93	89	88	90	89.5
	MIN	51	45	43	54	55	55	64	68	59	61	60	59	51	51	52	52	63	57	57	57	57	58	58	62	56	56	57	55	55	60	61	56.4
MINIDOKA 10 WNW	MAX	81	70	90	84	92	97	92	91	88	98	90	85	80	88	91	95	97	80	80	87	92	91	98		85	88	85	85	87	83	88	87.9
	MIN	37	40	44	47	47	55	53	48	47	53	56	50	44	44	48	54	53	54	49	51	49	51	55	48	48	47	43	46	49	54	57	49.1
MINIDOKA DAM	MAX	81	79	93	89	93	95	95	90	91	93	93	79	83	83	92	96	96	81	81	88	87	91	98	97	85	88	89	86	85	88	84	88.7
	MIN	50	43	49	54	51	56	59	57	54	57	62	57	48	55	53	56	63	55	55	55	58	53	60	65	53	55	52	50	64	60	63	55.5
PAUL 1 ENE	MAX	86	74	86	94	94	93	96	90	93	90	91	92	77	83	86	92	96	84	81	80	87	87	93	98	82	85	90	88	89	82	89	88.0
	MIN	45	38	46	46	55	50	49	53	50	52	52	51	41	46	45	49	55	54	54	47	52	51	51	58	52	54	47	42	51	55	56	49.9
PICABO	MAX	83	74	78	85	88	90	96	89	88	86	89	91	77	82	85	90	94	82	78	78	85	87	88	95	82	86	88	88	80	80	86	85.4
	MIN	47	38	38	45	48	50	51	53	52	54	54	55	40	41	43	43	50	57	50	48	49	48	52	54	50	50	50	44	44	53		48.4
RICHFIELD	MAX	85	80	90	89	92	95	94	89	89	91	91	81	80	84	92	93	91	76	79	88	87	89	91	89	84	86	87	86	85	84	84	87.1
	MIN	48	39	44	50	50	53	57	54	52	58	59	55	42	45	49	52	61	58	51	54	55	53	56	61	50	50	52	46	61	54	57	52.5
SHOSHONE 1 WNW	MAX	90	85	94	93	96	103	100	95	93	95	96	85	88	91	98	102	96	84	86	94	93	98	102	101	91	95	92	92	90	91	90	93.5
	MIN	50	45	52	50	54	63	60	59	61	59	65	52	48	48	52	62	69	57	56	58	60	60	64	64	55	57	58	50	64	61	62	57.3
TWIN FALLS 3 SE	MAX	90	74	82	93	86	93	98	89	92	90	94	92	78	83	87	93	97	82	83	83	89	83	92	97	82	87	92	93	91	85	85	88.2
	MIN	50	43	43	44	53	58	59	55	55	58	56	57	51	55	50	58	64	55	53	51	54	54	55	62	59	53	57	56	58	61	55	54.6
TWIN FALLS WSO	MAX	86	70	79	90	83	92	96	86	90	87	91	87	75	81	84	90	93	80	79	79	87	85	89	94	79	84	88	85	87	82	85	85.3
	MIN	50	42	43	51	51	52	58	53	54	55	55	59	45	49	49	53	63	53	55	50	53	55	54	58	57	52	55	52	59	59	56	53.2
NORTHEASTERN VALLEYS 08																																	
CHALLIS	MAX	79	81	91	88	91	89	89	91	91	94	92	92	84	87	90	92	73	79	79	84	92	90	96	82	85	88	87	90	91	90	83	87.8
	MIN	55	44	45	50	48	50	53	58	56	53	56	55	44	47	50	51	57	55	57	48	50	49	56	58	47	52	54	48	53	51	55	51.8
CHILLY BARTON FLAT	MAX	85		81	85	86	90	89	87	90	90	89	80	77	83		90	88	74		78	85		87	88	82	89	88	87	82	71	79	84.4
	MIN	41		36	36	40	42	42	48	50	49	45	48	51	35	40		42	60	53		42	43		41	51	45	46	47	41	50	47	44	45.1
GIBBONSVILLE	MAX	83	84	89	90	99	97	96	90	90	95	90	85	80	80	90	98	93	83	80	73	80	92	95	95	86	90	88	89	88	86	90	88.5
	MIN	45	41	43	43	44	45	44	53	48	43	48	53	34	37	45	42	54	54	52	49	47	44	48	53	41	45	46	39	42	46	48	45.7
LEADORE 2	MAX	83	77	90			91	90	96	90	91		81	79	81	85	90	89	80	77	80	85	88	90	88	80	88	84	85	84	79	86	85.3
	MIN	48	37	36			37	42	43	40	41	42		34	35	38	38	53	53	50	42	45	40	43	44	37	41	43	31	41	43	41	41.4
MACKAY RANGER STATION	MAX	82	79	87	90	91	95	91	90	90	94	94	88	87	85	90	94	90	81	79	75	80	90	91	90	84	87	89	88	83	80	83	87.0
	MIN	42	40	40	47	48	51	50	52	49	51	53	54	48	44	49	52	59	56	52	43	45	45	54	49	51	47	51	48	53	48	49	49.0
MACKAY 4 NW	MAX	82	77	84	85	86	91	88	87	86	90	92	77	79	83	86	89	88	78	76	74		87	87	90	84	84	82	85	78	79	78	83.7
	MIN	45	44	42	49	47	46	53	55	52	52	53	56	43	46	48	50	60	51	53	46		48	56	53	49	51	52	48	52	45	47	49.7
MAY	MAX	80	82	89	88	92	89	88	90	89	96	93	79	78	85	87	92	95	89	79	81	82	86	90	97	91	85	89	88	91	87	87	87.5
	MIN	51	38	40	44	42	43	48	54	48	48	51	52	48	41	43	45	46	43	54	55	48	41	45	50	53	44	46	48	40	47	48	46.6
SALMON 1 N	MAX	83	83	83	95	99	99	90	97	96	95	92	83	84	87	93	98	97	79	83	82	85	90	99	96	86	92	86	89	87	86	93	89.9
	MIN	55	45	45	53	51	54	49	58	54	52	58	53	42	48	47	49	60	61	56	52	50	52	50	60	47	50	55	42	47	52	52	51.6
UPPER SNAKE RIVER PLAINS 09																																	
ABERDEEN EXP STATION	MAX	89	74	81	90	91	94	96	93	93	91	94	92	77	81	87	88	94	83	83	78	84	90	93	96	82	83	89	88	88	85	85	87.5
	MIN	50	43	39	45	46	57	56	51	49	55	54	59	45	44	46	47	59	55	54	48	49	59	49	60	49	46	48	45	46	52	51	50.2
AMERICAN FALLS 1 SW	MAX	74	84	89	93	96	99	98	98	95	99	96	80	85	89	90	93	83	85	85	85	92	92	100	95	85	91	91	91	85	86	82	89.9
	MIN	54	48	42	48	47	51	55	52	49	57	57	61	47	50	46	49	64	57	55	52	53	51	57	66	55	51	51	47	63	57	63	53.4
ARCO 3 SW	MAX	85	79	89	[illegible]	88	94	94	88	88	88	95	85	76	86	95	94	93	87	80	86	88	90	94	91	84	87	90	88	85	87	84	87.9
	MIN	38	39	40	41	45	52	48	54	52	50	55	42	40	47	50	51	46	45	52	45	44	43	51	42	56	49	48	46	57	49	44	47.1

SEE REFERENCE NOTES FOLLOWING STATION INDEX

DAILY TEMPERATURES

IDAHO
JULY 1976

STATION		DAY OF MONTH																													AVERAGE
		1	2	3	4	5	6	7	8	9	10	11	12	13	14	15	16	17	18	19	20	21	22	23	24	25	26	27	28	29	30	31	
[illegible]	MAX	78	76	82	83	86	90	87	88	87	86	89	80	74	80	84	88	85	76	76	79	83	86	92	88	86	83	82	76	78	76	78	82.6
	MIN	51	40	40	49	45	48	56	54	48	50	54	60	40	41	49	46	53	57	47	45	47	48	48	58	52	50	45	41	50	46	52	48.7
[illegible]	MAX																																
	MIN																																
[illegible] OF THE MAIN NM	MAX	81	80	85	85	87	95	88	89	88	86	91	77	78	83	90	92	91	84	72	81	83	88	92	90	83	85	85	85	77	78	77	84.7
	MIN	47	42	45	51	49	56	61	59	55	53	61	56	43	42	40	40	41	40	50	49	52	60	58	55	49	49	56	50	57	55	54	50.8
[illegible] EXP STATION	MAX	84	77	86	89	89	94	92	91	90	91	93	88	80	85	87	91	88	80	80	82	90	90	94	92	82	87	91	86	85	82	80	87.0
	MIN	49	44	46	49	51	58	55	60	56	55	58	59	47	53	55	60	63	59	52	52	52	48	57	59	57	55	53	51	59	52	57	54.2
[illegible] INDIAN MONEY	MAX	85	81	91	90	93	95	90	92	92	92	93	92	80	83	87	94	94	83	78	85	88	88	95	95	86	84	87	87	80	86	86	88.1
	MIN	51	47	42	48	48	51	55	51	48	52	58	58	43	47	48	49	62	57	54	48	52	50	53	63	50	51	51	51	60	54	60	52.0
[illegible] 4 NW	MAX	89	81	91		93	98	95	93	90	96			82	87	90	95	95	83	83		91	91	97			96	93	93	84	86	83	90.2
	MIN	48	40	38		43	46	52	55	48			45	43	41	56	48	60	55	53		46	44	50			48	46	43	51	47	54	48.0
[illegible]	MAX	88	88	82	89	93	90	91	94	92	91	93	94	84	86	86	92	92	80	82	79	89	90	92	94	91	91	91	92	88	77	84	88.5
	MIN	56	50	47	46	51	54	51	57	50	53	56	59	45	53	53	52	64	57	58	42	53	48	56	56	61	52	61	48	52	52	56	53.2
[illegible] 2 ESE	MAX	88	81	89	89	92	97	91	90	89	91	94	91	80	85	89	93	93	81	80	85	87	90	96	91	85	88	88	86	83	87	85	88.2
	MIN	56	47	44	47	49	52	55	56	52	54	54	60	46	49	48	50	66	59	55	48	52	52	54	61	51	53	52	49	60	54	59	53.0
[illegible]	MAX	73	82	90	90	92	97	93	92	91	92	95	81	80	86	89	94	88	83	77	85	89	91	96	84	84	89	90	85	83	85	85	87.5
	MIN	52	45	43	47	47	50	54	58	50	52	54	56	46	46	49	49	65	58	54	49	50	50	51	59	51	51	52	53	56	51	59	51.8
[illegible] 4 W	MAX	74	80	90	90	94	98	93	92	93	95	98	82	85	90	93	97	84	83	76	85	91	94	97	87	90	91	93	91	81	87	83	88.9
	MIN	54	43	40	46	48	47	51	60	49	54	56	59	40	42	47	47	71	60	56	49	51	50	51	54	50	55	48	43	57	49	59	51.2
[illegible]	MAX	82	82	85	94	97	100	95	93	95	94	90	86	84	90	94	97	90	80	84	85	89	91	100	99	94	90	92	92	80	88	89	90.4
	MIN	54	42	40	42	47	50	55	50	48	51	58	56	42	48	43	52	61	55	52	49	49	49	50	50	48	50	53	48	49	58	55	50.1
[illegible]	MAX	92	86	94	92	98	102	96	95	96	98	98	79	85	88	96	101	91	87	81	91	91	96	101	94	89	91	90	93	87	91	88	92.2
	MIN	57	45	42	49	50	50	56	56	52	52	50	62	45	45	46	48	51	54	54	52	54	52	55	66	53	54	55	45	63	56	60	52.8
[illegible]	MAX	74	83	92	91	95	99	93	93	92	96	98	79	84	89	92	97	83	84	79	88	92	93	102	84	86	92	90	89	84	89	86	89.3
	MIN	54	50	43	54	50	54	57	56	54	57	57	61	48	48	49	51	68	60	56	51	55	53	55	63	57	50	52	51	63	58	60	54.7
ST ANTHONY 1 WNW	MAX	87	72			86	87	93	88	86			87	77	76	77	84			83	74	80	83	92			81	86	83	78	71		82.3
	MIN	53	41			46	47	54	54	46			56	41	42	46	48			52	41	45	46	58			50	43	44	50	48		47.8
[illegible]	MAX																																
	MIN																																
EASTERN HIGHLANDS 10																																	
[illegible] 1 NW	MAX	80	79	89	92	94	95	93	94	94	96	95	89	85	89	93	93	88	80	77	85	88	90	95	92	83	84	88	88	84	84	83	88.4
	MIN	50	47	40	47	45	45	53	44	47	50	54	57	39	45	42	45	62	58	49	45	47	44	50	42	52	45	50	43	64	55	60	48.9
[illegible]	MAX	86	73				86	91	88	87		92		71	77	85			88	69	72	82	82		89		81	89	82	81			
	MIN	48	48	39				53	47	41			49	40	43	43			49	45	47	43	47			48	41	44	54	53			
[illegible]	MAX	82	81	82	83	86	89	87	87	86	87	85	80	77	78	82	86	85	80	74	77	79	84	84	85	84	82	84	84	74	74	79	82.2
	MIN	54	45	39	50	46	48	48	55	47	48	49	55	43	45	41	46	50	55	51	44	49	50	51	53	51	50	50	46	40	46	54	48.4
GRACE	MAX	81	80	85	86	89	91	90	92	89	90	92	91	82	82	87	89	87	73	70	80	81	83	91	89	80	84	86	84	82	80	80	84.7
	MIN	42	46	42	43	46	46	52	47	48	48	55	55	39	47	43	46	58	53	49	47	47	44	49	52	49	47	46	44	58	53	57	48.3
HENRY	MAX	82	70	70	80	83	85	88	84	84	85	88	88	74	73	78	81	85	75	72	71	75	78	81	84	85	86	79	81	78	80	74	79.9
	MIN	46	43	36	46	44	46	54	43	42	41	49	53	38	33	37	40	47	43	42	39	42	49	43	44	44	42	40	35	44	46	52	43.3
IDAHO FALLS 16 SE	MAX	70	76	83	85	86	90	86	84	84	87	86	75	75	80	84	88	81	76	71	80	82	84	91	78	79	82	82	79	78	79	81	81.4
	MIN	34	40	38	44	43	49	44	49	46	48	49	56	49	45	40	47	51	53	48	42	44	45	47	46	44	46	48	37	53	49	54	46.1
ISLAND PARK DAM	MAX	69	74	79	81	83	86	86	82	82	83	88	73	73	78	81	85	78	72	67	76	79	82	87	87	80	81	83	77	77	76	75	79.4
	MIN	48	38	36	40	43	45	48	47	45	46	46	52	38	39	41	47	48	53	48	45	44	42	44	48	48	48	43	41	42	46	48	44.6
KILGORE	MAX	76	71	77	78	81	85	83	81	81	82	84	78	72	78	82	85	85	74	73	77	79	83	88	84	80	81	83	79	75	76	75	79.5
	MIN	45	41	33	32	38	40	42	49	40	41	41	41	36	35	45	40	50	55	48	40	39	39	41	46	49	46	41	37	37	40	48	41.5
[illegible] STATION	MAX	77	78	82	85	85	89	82	85	88	89	94	81	79	84	85	88	80	78	75	81	85	88	92	87	82	82	86	85	80	73	73	83.2
	MIN	54	52	48	49	50	50	54	53	52	54	51	59	44	46	46	50	54	52	52	49	47	47	51	54	51	52	48	46	54	55	54	50.9
[illegible]	MAX	79	83	87	90	92	93	92	91	93	96	97	81	85	88	92	94	83	83	77	84	88	92	96	85	86	87	91	89	86	84	84	88.0
	MIN	53	54	45	47	50	50	55	52	52	56	59	57	42	47	46	52	60	54	52	50	50	48	53	57	55	51	48	49	60	59	59	52.3
MALAD CITY	MAX	88	84	85	91	93	95	94	93	95	96	95	90	85	89	93	95	83	85	81	85	89	94	96	95	87	89	91	90	88	88	87	90.0
	MIN	55	51	39	41	45	44	46	46	45	50	54	64	38	43	39	47	58	51	58	43	45	43	46	53	53	46	43	45	55	56	56	48.3
[illegible] RANGER STA	MAX	88	80				90	92	90	91	94	93	83	81	85				86	82	76	82	86	89	94	90	82	86	87	86	83	81	86.3
	MIN	51	49				45	48	48	48	55		38	42	41				41	48	45	45	42	47	53	52	48	44	43	47	53	55	47.0
OAKLEY	MAX																																
	MIN																																
PALISADES DAM	MAX	84	80	85	89	90	91	91	92	91	92	95	91	80	84	87	91	92	81	75	78	84	86	91	92	85	84	87	87	85	79	82	86.6
	MIN	43	44	45	48	49	51	56	52	51	51	56	56	45	44	43	51	53	56	50	41	48	55	51	56	43	53	50	47	53	49	53	49.7
PRESTON SUGAR FACTORY	MAX	90	81	84	88	91	93	95	94	93	93	95	95	86	85	89	93	95	85	83	78	82	88	90	96	87	86	86	90	90	87	85	88.8
	MIN	58	50	42	45	45	45	50	49	48	50	56	55	40	46	44	49	57	53	54	51	50	47	50	54	53	50	48	47	56	60	59	50.4
[illegible]	MAX	85	79	88			94	94	94	92	94	95	92		87	89	90	87								81			89	88	79		
	MIN	49	45	45		53	55	58	55	55	56	64	62		52	51	60	68								49	52		52	62	61		
SWAN VALLEY	MAX	86	80	86	88	90	93	92	89	90	91	93	79	79	83	87	92	89	77	76	83	87	88	94	93	82	87	87	85	82	79	82	86.1
	MIN	53	47	44	43	40	41	44	41	44	43	44	58	35	39	40	42	52	60	48	42	42	42	42	46	43	46	45	38	55	44	55	44.6
TETONIA EXP STATION	MAX	80	87	81	83	81	84	85	89	86	85	84	85	79	79	82	88	84	76	68	78	83	85	92	87	81	83	86	88	80	75	78	82.6
	MIN	48	48	47	55	48	47	47	47	51	47	46	44	34	37	40	43	54	57	48	42	42	45	46	53	44	48	43	45	41	45	53	45.7

SEE REFERENCE NOTES FOLLOWING STATION INDEX

MONTHLY AND SEASONAL HEATING DEGREE DAYS

SEASON OF 1975 - 1976 — IDAHO

STATION	JULY	AUG	SEPT	OCT	NOV	DEC	JAN	FEB	MAR	APR	MAY	JUNE	TOTAL	NORMALS JULY-JUNE
▪ ▪ ▪														
PANHANDLE 01														
BAYVIEW MODEL BASIN	34	156	349	624	929	1026	1039	966	982	646	424	339	7514	
BONNERS FERRY 1 SW	13	90	230	595	936	1081	1103	944	960	534	285	211	6982	7091
CABINET GORGE	27	116	205	607	959	1088	1086	970	1008	610	336	259	7271	
COEUR D'ALENE 1 E	7	64	138	491	829	952	970	885	899	566	268	198	6267	6564
PORTHILL	26	146	265	643	977	1114	1188	998	1023	564	326	239	7509	7336
PRIEST RIVER EXP STA	17	92	221	587	1016	1131	1142	1046	1061	665	366	284	7628	7755
SAINT MARIES	28	92	210	559	895	1005	1019	926	923	571	292	220	6740	6688
SANDPOINT EXP STATION	32	138	294	616	942	1036	1053	966	998	584	326	297	7282	7250
TENSED	55	142	253	586	883	979	1008	934	928	638	417	316	7139	
▪ ▪ ▪														
NORTH CENTRAL PRAIRIES 02														
COTTONWOOD	13	88	160	588	921	1009	1083	985		644				
GRANGEVILLE	34	107	216	584	858	977	1012	946	957	668	363	312	7034	7146
MOSCOW-UNIV OF IDAHO	41	119	190	576	909	990	1049	956	968	596	345	293	7032	6614
NEZPERCE	40	136	246	607	932	1025	1083	941	955	655	386	319	7325	7250
POTLATCH 3 NNE	82	241	381	680	866	901	979	915	954	637	424	372	7432	6785
WINCHESTER 1 SW	82	234	317	699	1003	1063	1101	1037	1123	783	482	409	8333	
▪ ▪ ▪														
NORTH CENTRAL CANYONS 03														
DWORSHAK FISH HATCHERY	3	28	81	446	798	953	913	825	779	448	181	154	5609	
FENN RANGER STATION	1	58	140	576	868	1019	993	893	831	504	229	193	6305	6090
KOOSKIA	6	40	163	533	910	1034	1061	897	842	509	246	188	6429	5730
LEWISTON WSO AP	1	17	48	417	736	863	862	774	738	439	173	118	5186	5464
OROFINO	3	35	106	463	800	971	964	825	778	462	178	155	5740	5454
RIGGINS	0		52	480	774	900	926	835	810	442	100	113		4849
▪ ▪ ▪														
CENTRAL MOUNTAINS 04														
ANDERSON DAM	6	24	69	456	875	995	1139	994	1047	573	180	123	6481	6430
ARROWROCK DAM	5	55	110	513	877	1106	1211	1070	1038	618	234	172	7009	6451
AVERY RANGER STA 2	19	92	234	604	991	1082	1092	1040	1008	727	322	273	7484	6758
BROWNLEE DAM	0	9	18	375	749	987	1077	909	814	484	106	105	5633	
CASCADE 1 NW	30	153	297	648	1024	1134	1285	1134	1205	779	402	320	8411	8720
COBALT	30	177	324	682	1099	1226	1360	1212	1141	735	412	272	8670	
DIXIE	119	392	494	884	1275	1344	1458	1337	1387	967	658	535	10850	
ELK CITY	75	250	381	710	1058	1251	1302	1164	1153	785	486	384	8999	
ELK RIVER 1 S	43	195	291	632	963	1107	1119	1044	1012	664	385	324	7779	
FAIRFIELD RANGER STA	29	131	235	642	1003	1199	1432	1276	1363	728	363	313	8714	
GARDEN VALLEY RS	9	64	139	458				1059	1005	560		168		6863
GRANGEVILLE 11 SE	12	51	162	486	817	981	986	832	790	535	276	233	6161	
GROUSE	72	291	426	758	1248	1300	1474	1281	1310	827	490	354	9831	
HAILEY RANGER STATION	18	127	211				1284	1137	1105	720	341	230		8184
HEADQUARTERS	34	204	298	683	1019	1168	1176	1120	1094	765	487	401	8449	
HILL CITY	26	136	261	655	1100	1207	1467	1308	1394	759	406	330	9049	8830
IDAHO CITY	22	105	226	596	976	1115	1211	1075	1097	669	338	286	7716	7643
KELLOGG	12	89	155	521	889	1036	1040	907	913	558	265	213	6598	6798
KETCHUM R S	80	307	400	720	1111	1260	1407	1221	1304	773	484	356	9423	
LOWMAN	13	90	213	561	1021	1134	1218	1057	1058	636	341	255	7597	
MC CALL	56	264	381	726	1053	1160	1286	1164	1239	806	465			9077
MIDDLE FORK LODGE	36	182	249	640	1025	1104	1279	1143	1084	656		248		
MULLAN					995	1079	1108	1010	1049	700	440	361		
NEW MEADOWS RANGER STA	28	164	310	689	1055	1264	1374	1300	1253	804	412	332	8985	8716
NORTH STAR RANCH	10	125	244	632	982	1056	1152	1006	950	563	327	244	7291	
PIERCE	50	188	324	716						799	491	405		8216
POWELL	29	204	295	717	1104	1187	1230	1128	1122	756	453	356	8581	
SHOUP	4	51	182	571	993	1111	1257	1107	946	559	225	158	7164	
STANLEY												537		
TAYLOR RANCH	11	136	238	640	1055	1145	1298		1013	634	341	241		
WALLACE WOODLAND PARK	35	156	227	614	995	1090	1135	1010	1052	673	402	324	7713	7618
WARREN	98	362	477	771	1188	1258	1370	1251	1327	911	593	487	10093	
YELLOW PINE 7 S	68	304	430	779	1128	1198	1358	1227	1259	873	561	451	9636	

SEE REFERENCE NOTES FOLLOWING STATION INDEX

MONTHLY AND SEASONAL HEATING DEGREE DAYS

SEASON OF 1975 - 1976 — IDAHO

STATION	JULY	AUG	SEPT	OCT	NOV	DEC	JAN	FEB	MAR	APR	MAY	JUNE	TOTAL	NORMALS JULY-JUNE
• • •														
SOUTHWESTERN VALLEYS 05														
BOISE 7 N	15	51	106	464	859	991	1079	961	923	617	252	182	6500	
[illegible] DAM	7	26	49	404	778	1016	1030	887	862	518	171	159	5907	
BOISE WSO AP	6	21	74	399	759	1035	1013	886	858	524	189	132	5896	5833
BRUNEAU	1	8	39	339	738	937	990	841	768	442	114	59	5316	
[illegible]	1	9	50	354	731	978	979	830	748	396	68	59	5203	5736
[illegible]	5	51	128	508	922	1268	1291	1210	1115	522	187	127	7334	6809
[illegible]	3	45	54	470	867	1124	1179	1120	1074	519	161	136	6752	6610
DEER FLAT DAM	8	29	82	374	757	980	1005	835	792	463	111	114	5559	5709
[illegible]	5	23	77	391	778	1028	991	849	818	447	130	93	5630	5623
GLENNS FERRY	0	17	104	414	804	971	1071	920	894	491	166	92	5944	5469
GRAND VIEW 2 W	0	14	101	402	806	952	1007	868	822	446	107	67	5592	5507
KUNA 2 NNE	11	53	120	419	813	1018	1023	901	852	531	205	144	6090	5949
MOUNTAIN HOME	6	27	102	461	827	1020	1078	917	904	551	183	116	6192	5979
OLA 4 S	10	58	149	496	900	1143	1209	1047	975	541	208	158	6894	
[illegible] EXPERIMENT STA	3	43	122	463	850	1101	1183	999	853	505	164			5929
PAYETTE	2	27	108	430	835	1116	1193	980	806	473	136	93	6199	5717
SWAN FALLS POWER HOUSE	0	4	13	291	674	910	920	773	711	356	40	30	4722	4809
WEISER 2 SE	3	28	107	419	835	1137	1156	1005	835		177			5839
• • •														
SOUTHWESTERN HIGHLANDS 06														
HOLLISTER	17	63	164	499	861	906	1050	955	951	645	255	205	6571	6725
REYNOLDS	13	97	183	549	858	959	1073	961	986	675	327	238	6919	
THREE CREEK	39	175	320	642	994	1029	1156	1000	1111	804	439	320	8029	7970
• • •														
CENTRAL PLAINS 07														
BLISS	6	24	96	371	836	1005	1140	981	934	505	166	120	6184	5970
BURLEY FAA AP	16	75	208	517	930	978	1121	962	974	593	249	170	6793	6731
CASTLEFORD 2 N	6	57	144	472	882		1076	972	908	546	184	148		
HAZELTON	11		163	499	903	1001	1155	1034	965	582	178	130		6353
JEROME	4	34	102	485	863	961	1142	1044	986	581	205	139	6546	6256
MAGIC LAKE RESORT			152											
MINIDOKA 10 WNW	20	132	232	587	980	1066	1303	1162	1079	664	318	214	7757	
MINIDOKA DAM	10	41	118	484	896	993	1197	1039		594	218	149		
PAUL 1 ENE	17	101	208	580	974	1053	1235	1093	1060	673	317	204	7515	6867
PICABO	16	135	228	669	1060	1188	1433	1295	1294	737	368	294	8717	
RICHFIELD	14	82	184	563	988	1083	1305	1189	1158	634	294	206	7700	7549
SHOSHONE 1 WNW	8	29	97	444	934	1045	1227	1080	1092	530	156	134	6776	6733
TWIN FALLS 3 SE	6	58	141	491	861	929	1062	979	937	573	210	149	6396	6324
TWIN FALLS WSO	10	84	179	524	875	961	1117	1020	975	603	280	187	6815	
• • •														
NORTHEASTERN VALLEYS 08														
CHALLIS	15	98	224	654	1100	1172	1375	1192	1096	687	325	211	8149	7781
CHILLY BARTON FLAT	42	164	343	730	1187	1250	1416	1252	1213	774	472	311	9154	10000
GIBBONSVILLE	31	154		730	1126	1214	1396	1229	1102	634	363	268		
LEADORE 2	62	212	394	700	1068	1234	1451	1266	1329	786	444	352	9298	
[illegible] STATION	45	126	234	699	1120	1255	1400	1222	1130	726	370	228	8545	8661
[illegible]	25	141	258	709	1111	1229	1385	1208	1184	773	412	258	8693	
[illegible]	19	109	253	609	1047	1186	1384	1175	1097	666	359	221	8125	8367
SALMON 1 N	9	61	199	564	1018	1130	1375	1190	1018	570	253	159	7546	7789
• • •														
UPPER SNAKE RIVER PLAINS 09														
ABERDEEN EXP STATION	15	88	245	592	1008	1060	1364	1209	1095	686	324	191	7877	7482
AMERICAN FALLS 1 SW	6	44	181	507	924	1009	1211	1079	1024	613	207	134	6939	6902
ARCO 3 SW	22	118	264	641	1109	1279	1435	1240	1181	697	340	258	8584	
ASHTON	23	178	322	718	1158	1279	1396	1237	1260	778	382	291	9017	8793
BLACKFOOT 2 SSW	12	65	217	556	944	1039	1287	1173	1031					6922
CRATERS OF THE MOON NM	22	118	218	709	1144	1189	1379	1216	1240	753	371	264	8623	
DUBOIS EXP STATION	17	86	185	643	1117	1252	1395	1213	1252	730	338	223	8451	8424
FORT HALL INDIAN AGNCY	12	59	101	412	956	1054	1229	1075	1019	622	167	103	6809	7044
HAMER 4 NW	17		306	754	1226	1365	1591	1380	1255	633	267	169		

SEE REFERENCE NOTES FOLLOWING STATION INDEX

MONTHLY AND SEASONAL HEATING DEGREE DAYS

SEASON OF 1975 - 1976 — IDAHO

STATION	JULY	AUG	SEPT	OCT	NOV	DEC	JAN	FEB	MAR	APR	MAY	JUNE	TOTAL	NORMALS JULY-JUNE
HOWE							1451	1192	1127	629	289	178		
IDAHO FALLS 2 ESE	12	60	220	603	1022	1122	1329	1204	1100	628	251	176	7727	
IDAHO FALLS FAA AP	13	70	251	634	1079	1174	1454	1306	1197	678	311	210	8377	7888
IDAHO FALLS 46 W	17	83	260	683	1112	1177	1408	1246	1155	719	350	215	8425	8619
MALTA 2 E	8	38	197	529	926	987	1125	964	919	585	228	165	6671	
MASSACRE ROCKS ST PK	11	39	173	507		984	1144	1018	977	570	218	138		
POCATELLO WSO AP	11	40	168	521	943	1001	1172	1026	999	615	219	140	6855	7063
ST ANTHONY 1 WNW	17	149	294	661	1069	1266	1418	1316	1294	799	365	263	8911	8311
SUGAR	15	136	318	619	1076	1193	1401	1248	1254	690	322			8320
▪ ▪ ▪														
EASTERN HIGHLANDS 10														
ARBON 2 NW	9	88	230	583	995	1100	1243	1101	1134	675	317	200	7675	
CONDA	24	170	373	712	1140	1267	1418	1258	1367	874	431			9132
DRIGGS	30	169	366	746	1135	1177	1419	1217	1300	803	439	285	9086	9123
GRACE	18	108	277	622	1070	1138	1332	1182	1289	741	342			8419
HENRY			455	767	1198	1343	1490	1355	1473	910	525	322		
IDAHO FALLS 16 SE	33	179	358	752	1117	1132	1297	1166	1278	820	435	333	8900	
ISLAND PARK DAM	65	257	378	793	1245	1408	1524	1381	1484	959	586	393	10473	10394
KILGORE	106	305	443	827	1280	1425	1540	1369	1429	933	547	437	10641	
LIFTON PUMPING STATION	10	132	336	740	1139	1220	1381	1297	1364	796	369	230	9014	8779
MALAD	5	34	157	552	975	1179	1324	1168	1164	667	263	185	7673	7061
MALAD CITY	10	58	230	592	988	1197	1373	1268	1195	615	281	185	7992	
MONTPELIER RANGER STA	11	166	336	762	1130	1233	1467	1294	1357	818		272		8825
OAKLEY	12	64	150	488	886	928	1038	936	957	629	269	182	6539	6428
PALISADES DAM	10	96	236	586	1012	1084	1287	1135	1233	746	334	219	7978	
PRESTON SUGAR FACTORY	3	90	273	648	1041	1213	1413	1299	1254	655	275	198	8362	
STREVELL	19						1227	1084				223		7500
SWAN VALLEY	36	172	347	646	1135	1153	1363	1233	1300	773	396	296	8850	
TETONIA EXP STATION	62	245	413	727	1154	1211	1431	1256	1364	889	489	314	9555	

SEE REFERENCE NOTES FOLLOWING STATION INDEX

DAILY SOIL TEMPERATURES

IDAHO
JULY 1976

STATION	DEPTH (IN.)	TIME	DAY OF MONTH 1	2	3	4	5	6	7	8	9	10	11	12	13	14	15	16	17	18	19	20	21	22	23	24	25	26	27	28	29	30	31	AVERAGE
ABERDEEN EXP STA																																		
	4	MAX	85	83	86	90	89	94	93	91	94	93	95	89	87	90	91	95	95	85	90	82	92	91	95	93	86	94	94	91	87	85	92	90.2
		MIN	65	63	62	67	66	67	70	70	69	70	71	72	65	66	68	69	71	70	66	64	66	68	68	71	68	69	70	68	69	70	72	68.1
KUNA 3 E																																		
	4	MAX	64	64	62	64	65	65	66	67	67	69	69	68	68	67	67	66	67	68	68	68	68	68	68	68	68	68	69	68	67	68	68	67.0
		MIN	62	60	60	62	64	64	65	65	66	66	66	66	65	64	64	64	65	67	67	67	67	66	67	67	67	66	67	65	66	66	65	65.1
	8	MAX	67	67	66	66	68	68	69	70	71	70	71	71	71	70	70	68	70	71	72	72	72	72	72	72	72	72	73	72	72	71	71	70.3
		MIN	66	66	65	66	66	66	68	68	70	70	70	70	70	70	68	67	68	70	71	71	71	71	71	71	71	71	72	70	70	70	69	69.1
MOSCOW UNIV OF IDAHO																																		
	2	MAX	86	94	91	86	97	92	86	84	83	92	96	77	89	91	93	96	91	85	92	86	88	90	93	73	89	93	90	89	89	87	93	89.1
		MIN	57	52	59	62	59	62	64	64	62	54	61	64	52	55	58	60	63	61	58	64	60	56	60	67	58	63	59	57	59	65	62	59.9
	4	MAX	78	83	82	80	87	84	80	79	78	84	88	74	82	84	86	88	84	85	86	78	80	84	86	72	84	87	87	84	84	83	87	82.8
		MIN	61	59	63	65	63	67	67	64	65	60	65	67	58	61	63	65	68	65	64	68	60	63	66	70	63	67	66	64	65	69	65	64.4
TWIN FALLS WSO																																		
	4	MAX	81	75	75	77	73	83	85	78	85	81	84	80	79	85	87	88	86	76	82	79	83	87	91	88	82	90	85	77	77	77	79	81.8
		MIN	59	55	55	56	58	58	62	65	64	63	63	63	59	59	63	63	68	63	63	61	61	64	66	67	65	65	66	60	66	66	65	62.3
	8	MAX	71	71	69	71	71	72	74	71	76	72	73	71	71	70	76	78	79	77	75	74	74	76	79	77	76	78	79	75	73	73	73	74.0
		MIN	66	65	65	66	66	67	69	70	69	71	71	71	69	67	70	71	76	74	72	72	71	72	72	73	74	72	74	72	70	72	71	70.3

SEE REFERENCE NOTES FOLLOWING STATION INDEX

EVAPORATION AND WIND

IDAHO
JULY 1976

STATION		DAY OF MONTH 1	2	3	4	5	6	7	8	9	10	11	12	13	14	15	16	17	18	19	20	21	22	23	24	25	26	27	28	29	30	31	TOTAL OR AVG.
▪ ▪ ▪ NORTH CENTRAL PRAIRIES 02																																	
MOSCOW-UNIV OF IDAHO	EVAP	.21	.17	.27	.18	.40	.17	.13	.20	.17	.29	.32	.26	.32	.22	.33	.20	.19	.25	.24	.26	.12	.33	.34	.18	.25	.33	.38	.23	.26	.29	.37	7.86
	WIND	55	18	55	41	76	27	48	52	45	46	64	74	54	35	38	38	28	27	52	39	62	33	43	45	47	61	55	33	44	45	47	1427
	MAX	75	80	83	81	86	86	80	80	73	75	82	80	81	83	88	91	81	79	84	87	78	83	85	82	89	87	82	82	82	86	86	82.5
	MIN	56	50	53	57	55	55	61	60	57	51	55	58	49	51	53	53	52	53	55	52	55	51	55	63	58	61	49	47	54	60	61	54.8
▪ ▪ ▪ CENTRAL MOUNTAINS 04																																	
ARROWROCK DAM	EVAP	.45	.33	.33	.34	.28	.40	.37	.24	.35	.37	.37	.26	.38	.35	.38	.38	.37	.10	.19	.32	.28	.35	.38	.42	.36	.35	.38	.38	.31	.11	.31	10.19
	WIND	62	47	36	28	30	34	32	23	29	38	37	35	57	34	39	32	31	17	24	34	34	37	36	72	55	30	32	40	32	37	31	1135
▪ ▪ ▪ CENTRAL PLAINS 07																																	
TWIN FALLS WSO	EVAP	.33	.32	.31	.24	.36	.40	.29	.30	.33	.35	.31	.28	.41	.30	.37	.30	.36	.16	.23	.28	.23	-	.30	.38	.29	.30	.34	.45	.27	.17	.20	9.478
	WIND	108	89	40	48	75	30	45	56	41	56	31	81	131	50	66	35	79	53	42	53	68	54	33	110	134	44	53	109	46	35	39	1934
	MAX	81	75	79	86	80	92	90	80	89	88	91	87	79	84	84	89	91	73	85	84	86	88	89	86	79	85	86	80	80	77	81	84.0
	MIN	49	47	47	52	54	57	58	59	59	60	58	58	51	51	54	55	61	59	59	57	56	58	59	60	55	55	57	52	52	61	61	55.8
▪ ▪ ▪ NORTHEASTERN VALLEYS 08																																	
MACKAY 4 NW	EVAP	.45	.38	.35	.45	.42	.39	.39	.45	.45	.45	.45	.41	.38	.38	.55	.36	.14	.22	.21	.22	▪	.68	.30	.30	.45	.39	.45	.40	.22	.22	.28	11.19
	WIND	72	65	82	82	80	79	72	85	83	79	99	85	101	83	96	89	29	73	42	54	▪	148	57	84	128	54	97	108	74	71	59	2410
	MAX	81	82	81	80	83	82	81	84	85	86	84	82	82	83	84	82	83	83	82	74	-	84	90	82	86	84	83	79	71	80	81	82.1
	MIN	50	49	49	52	55	52	55	58	56	55	59	55	51	53	51	59	62	59	58	59	-	53	57	60	51	58	55	56	54	52	63	55.2
▪ ▪ ▪ UPPER SNAKE RIVER PLAINS 09																																	
ABERDEEN EXP STATION	EVAP	.38	.27	.28	.43	.40	.42	.38	.42	.37	.42	.48	.23	.47	.38	.46	.23	.42	.18	.31	.22	.31	.37	.32	.42	.39	.27	.41	.42	.49	.19	.24	10.98
	WIND	142	140	46	55	93	40	75	93	88	100	77	94	197	127	137	50	83	78	122	89	71	89	54	122	166	33	77	166	126	41	63	2934
	MAX	83	76	82	91	86	90	90	93	85	88	90	85	79	82	85	91	90	79	85	79	90	86	91	90	80	88	88	83	80	79	89	85.7
	MIN	48	45	45	48	52	52	55	57	57	57	56	56	49	49	51	51	55	57	56	54	52	53	53	53	55	54	54	50	51	56	55	52.8
▪ ▪ ▪ EASTERN HIGHLANDS 10																																	
ISLAND PARK DAM	EVAP	.20	.28	.18	.27	.18	.27	.20	.21	.29	.28	.23	.23	.25	.27	.34	.36	.36	.10	.15	.02	.25	.32	.37	.24	.19	.26	.30	.31	.24	.23	.04	7.42
	WIND	12	14	10	10	5	0	▪	▪	▪	24	13	12	20	11	19	7	11	5	16	10	11	17	8	3	0	10	10	10	11	10	9	298
LIFTON PUMPING STATION	EVAP	.37	.27	.29	.35	.26	.30	.35	.32	.25	.32	.36	.32	.32	.29	.31	.24	.19	.36	.24	.30	.21	.39	.26	.36	.32	.31	.37	.27	.20	.12	.28	9.10
	WIND	91	41	37	43	23	39	58	41	47	32	68	58	39	30	30	24	58	46	43	36	45	29	25	45	41	43	33	35	29	28	64	1301
	MAX	86	83	87	89	90	88	85	90	90	90	91	86	86	88	87	89	80	87	82	87	89	90	90	89	88	89	87	85	78	73	84	86.5
	MIN	55	55	56	58	57	59	60	64	58	59	63	60	54	55	56	60	63	58	59	57	56	55	56	61	58	59	60	57	60	60	58	58.3

SEE REFERENCE NOTES FOLLOWING STATION INDEX

STATION INDEX

STATION	INDEX NO.	DIVISION	COUNTY	DRAINAGE †	LATITUDE	LONGITUDE	ELEVATION	OBSERVATION TIME AND TABLES				OBSERVER
								TEMP.	PRECIP.	EVAP.	SPECIAL (SEE NOTES)	
[illegible] EXP STATION	0010	09	BINGHAM	12	42 57	112 50	4405	8A	8A	8A	G	UNIVERSITY OF IDAHO
AFTERTHOUGHT MINE	0070	06	OWYHEE	12	43 00	116 42	7220				S	NATL WEATHER SERVICE
AMERICAN FALLS 1 SW	0227	09	POWER	12	42 47	112 52	4318	5P	5P			IDAHO POWER CO (PLANT)
[illegible] DAM	0282	04	ELMORE	2	43 21	115 28	3882	6P	6P		C H	U S BUR RECLAMATION
ARBON 2 NW	0347	10	POWER	12	42 30	112 34	5170	6P	6P			MRS GENA NEWPORT
[illegible]	0375	09	BUTTE	6	43 36	113 20	5328	5P	5P			MRS DARRELL RICHARDS
[illegible] DAM	0448	04	ELMORE	2	43 36	115 55	3275	8A	8A	8A	C H	U S BUR RECLAMATION
ASHTON	0470	09	FREMONT	12	44 04	111 27	5260	7A	7A		H	GEORGE S SADORUS
AVERY RANGER STA 2	0528	04	SHOSHONE	10	47 15	115 55	2390	4P	4P		H	U. S. FOREST SERVICE
BALD MOUNTAIN	0540	04	BLAINE	12	43 39	114 24	8700				C	U.S. FOREST SERVICE
BARBER FLAT GS	0589	04	BOISE	2	43 49	115 32	4130				S	NATL WEATHER SERVICE
BAYVIEW MODEL BASIN	0667	01	KOOTENAI	9	47 59	116 33	2075	8A	8A			U S NAVY
BENTON DAM	0789	01	BONNER	9	48 21	116 48	2640				C	U S FOREST SERVICE
BENTON SPRING	0792	01	BONNER	9	48 21	116 46	4900				S	USFS EXPERIMENTAL FOR
[illegible]	0915	09	BINGHAM	12	43 10	112 21	4487	5P	5P		H	RADIO STATION KBLI
[illegible]	1002	07	GOODING	12	42 57	115 00	3275	6P	6P			NORTH SIDE CANAL CO
BOISE 3 E	1016	05	ADA	2	43 37	116 08	3377				C	MILTON JOHNSTON
BOISE 7 N	1017	05	ADA	2	43 43	116 12	3885	8P	8P			EARL S DURADA
BOISE LUCKY PEAK DAM	1018	05	ADA	12	43 33	116 04	2840	8A	8A		C	CORPS OF ENGINEERS
BOISE WSO AP R	1022	05	ADA	12	43 34	116 13	2838	MID	MID		C HJ	NATL WEATHER SERVICE
BONANZA	1050	04	CUSTER	11	44 22	114 44	6420				S	NATIONAL WEATHER SERV
BONNERS FERRY 1 SW	1079	01	BOUNDARY	5	48 41	116 19	1860	7A	7A		C H	ARLO T GRUNERUD
BOSTETTER GS	1091	06	CASSIA	12	42 10	114 12	7500				S	SOIL CONSERVATION SERV
[illegible] DAM	1180	04	ADAMS	12	44 50	116 52	1844	8A	8A			IDAHO POWER COMPANY
BRUCE MEADOWS	1186	04	VALLEY	11	44 25	115 19	6390				S	U S FOREST SERVICE
[illegible]	1195	05	OWYHEE	12	42 53	115 48	2530	6P	6P			JUDY L. KING
BURLEY FACTORY	1298	07	CASSIA	12	42 33	113 48	4140				C	AMALGAMATED SUGAR CO
BURLEY FAA AP	1303	07	CASSIA	12	42 32	113 46	4146	MID	MID		H	FED AVIATION AGENCY
BURNT KNOB	1317	04	IDAHO	11	45 43	115 01	6400				S	U S FOREST SERVICE
CABINET GORGE	1363	01	BONNER	9	48 05	116 04	2257	5P	5P			WASH WATER POWER CO
CALDER	1370	04	SHOSHONE	10	47 16	116 11	2096				C	WILLIAM K. JONES
CALDWELL	1380	05	CANYON	2	43 40	116 41	2370	MID	5P			TWIN CITIES BRDCSTNG CO
CAMBRIDGE	1408	05	WASHINGTON	12	44 34	116 41	2650	6P	6P			STUART DOPF
CAMBRIDGE 2 NE	1410	05	WASHINGTON	12	44 35	116 38	2660				C	HOWARD C MARTI
CAREY	1472	07	BLAINE	12	43 17	113 56	4782				C	MRS MILLARD L. MEANEA
[illegible]	1514	04	VALLEY	8	44 32	116 03	4896	4P	4P		C H	U S BUR RECLAMATION
CASTLEFORD 2 N	1551	07	TWIN FALLS	12	42 33	114 52	3825	5P	5P			MR EARL HEIDEL
CAYUSE CREEK	1577	04	CLEARWATER	3	46 40	115 04	3500				S	SOIL CONSERVATION SERV.
CENTERVILLE ARBAUGH RH	1636	04	BOISE	2	43 54	115 51	4300		6P		C H	MRS XINIA JONES
CHALLIS	1663	08	CUSTER	11	44 30	114 14	5175	8A	8A		C	U S FOREST SERVICE
CHILLY BARTON FLAT	1671	08	CUSTER	6	43 59	113 49	6260	5P	5P			JAMES E. DAYLEY
CLARKIA RANGER STATION	1831	04	SHOSHONE	10	47 01	116 15	2835				C	U S FOREST SERVICE
COBALT	1932	04	LEMHI	11	45 05	114 14	5010	5P	5P		H	MRS. ELSIE M. SCHMUCK
COEUR D'ALENE 1 E	1956	01	KOOTENAI	4	47 41	116 45	2158	3P	3P		C H	U S FOREST SERVICE
CONDA	2071	10	CARIBOU	12	42 43	111 33	6200	8A	8A			J R SIMPLOT CO
[illegible]	2154	02	IDAHO	3	46 01	116 20	3410	6P	6P		H	INGRID MADER
COTTONWOOD 2 WSW	2159	02	IDAHO	3	46 02	116 23	3945					SABI FREI
COUNCIL	2187	05	ADAMS	12	44 44	116 26	2950	4P	4P		C	
CRATERS OF THE MOON NM	2260	09	BUTTE	6	43 28	113 34	5897	5P	5P		C H	U S FOREST SERVICE
DEADWOOD SUMMIT	2395	04	VALLEY	11	44 32	115 34	7000				H	CRATERS OF THE MOON N M
DECEPTION CREEK	2422	04	KOOTENAI	4	47 44	116 29	3060				S	NATL WEATHER SERVICE
DEER FLAT DAM	2444	05	CANYON	12	43 35	116 45	2510	5P	5P		S	COEUR D'ALENE N F
[illegible]	2575	04	IDAHO	11	45 33	115 28	5610	8A	8A			CARL PADOUR
DORIS CREEK	2634	04	CLEARWATER	3	46 35	115 23	4750					MRS ZILPHA L WENZEL
DRIGGS	2676	10	TETON	12	43 44	111 07	6116	5P	5P		S	U S FOREST SERVICE
DRY CREEK FLAT	2696	10	ONEIDA	1	42 15	112 06	6350					MRS EDITH STEVENS
DRY FORK SUMMIT	2700	09	BUTTE	6	43 35	113 41	7300				S	SOIL CONSERVATION SERV
DUBOIS EXP STATION	2707	09	CLARK	6	44 15	112 12	5452	5P	5P		S	NATIONAL WEATHER SERV
DWORSHAK FISH HATCHERY	2845	03	CLEARWATER	3	46 30	116 18	995	8A	8A		C H	USDA AGRI RESEARCH SERV
ELK CITY	2875	04	IDAHO	3	45 49	115 26	4058	8A	8A		C	DWORSHAK NATL FISH HAT
ELK RIVER 1 S	2892	04	CLEARWATER	3	46 46	116 11	2918	8A	8A		H	CHERI ANN GOULD
EMIGRANT SUMMIT	2927	10	BEAR LAKE	1	42 22	111 34	7350				C	RUSSELL ECK
EMMETT 2 E	2942	05	GEM	2	43 52	116 28	2500	5P	5P		S	NATL WEATHER SERVICE
ENAVILLE	2966	04	SHOSHONE	4	47 34	116 15	2120					JUDITH HARPER
FAIRFIELD RANGER STA	3108	04	CAMAS	12	43 21	114 47	5065	5P	5P		C	MRS HAROLD KUISTI
FEATHERVILLE	3133	04	ELMORE	2	43 37	115 15	4550		5P		H	U S FOREST SERVICE
[illegible]	3143	03	IDAHO	3	46 06	115 33	1585	8A	8A		H	CECIL B MYERS
FLAT TOP MOUNTAIN	3252	06	OWYHEE	12	43 14	116 54	5800				C	SHEILA S WRIGHT
FORT HALL INDIAN AGNCY	3297	09	BINGHAM	12	43 02	112 26	4460	5P	5P		S	WTMSTR-FRANK W ELFERING
												BUREAU-INDIAN AFFAIRS

SEE REFERENCE NOTES FOLLOWING STATION INDEX

STATION INDEX

STATION	INDEX NO.	DIVISION	COUNTY	DRAINAGE †	LATITUDE	LONGITUDE	ELEVATION	OBSERVATION TIME AND TABLES				OBSERVER
								TEMP.	PRECIP.	EVAP.	SPECIAL (SEE NOTES)	
FORTY NINE MEADOWS	3314	04	SHOSHONE	3	47 06	115 53	4800				S	NATL WEATHER SERVICE
GALENA SUMMIT	3422	04	BLAINE	12	43 53	114 42	8800				S	US SOIL CON SERVICE
GARDEN VALLEY RS	3448	04	BOISE	8	44 04	115 55	3212	5P	5P			U S FOREST SERVICE
GIBBONSVILLE	3554	08	LEMHI	11	45 33	113 57	4480	5P	5P		H	DANIEL C AMES
GILMORE SUMMIT RANCH	3576	08	CUSTER	11	44 19	113 31	6580				S	NATL WEATHER SERVICE
GLENNS FERRY	3631	05	ELMORE	12	42 56	115 19	2510	8A	8A		H	THREE ISLAND STATE PARK
GOODING 1 S	3677	07	GOODING	12	42 55	114 42	3560				C	IDAHO ST DEPT-PUBLIC LD
GRACE	3732	10	CARIBOU	1	42 35	111 44	5550	5P	5P		C	UTAH PWR & LIGHT CO
GRANDJEAN	3736	04	BOISE	8	44 09	115 10	5130				S	U S FOREST SERVICE
GRAND VIEW 2 W	3760	05	OWYHEE	12	43 00	116 08	2400	6P	6P			MRS. ALMA MEYERS
GRANGEVILLE	3771	02	IDAHO	3	45 55	116 08	3355	10P	10P			WS OBSERVER
GRANGEVILLE 11 SE	3780	04	IDAHO	3	45 50	115 56	2250	5P	5P			MRS. AL SCHWARTZ
GRASMERE 8 S	3811	06	OWYHEE	12	42 16	115 53	5130				C	BILL TINDALL
GROUSE	3882	04	CUSTER	6	43 42	113 37	6100	5P	5P			LYNN KEELE
GUNNEL GUARD STATION	3902	10	CASSIA	12	42 06	113 12	5880				S	NATL WEATHER SERVICE
HAILEY RANGER STATION	3942	04	BLAINE	12	43 31	114 18	5328	8A	8A		H	U S FOREST SERVICE
HAMER 4 NW	3964	09	JEFFERSON	6	43 58	112 16	4791	5P	5P			U S F & W L SERVICE
HAZELTON	4140	07	JEROME	12	42 36	114 08	4060	5P	5P			NORTH SIDE CANAL CO
HEADQUARTERS	4150	04	CLEARWATER	3	46 38	115 48	3138	8A	8A			POTLATCH FORESTS INC
HENRY	4230	10	CARIBOU	12	42 54	111 29	6320	8A	8A		C H	MRS PERRY PETERSEN
HILL CITY	4268	04	CAMAS	12	43 18	115 03	5090	5P	5P			ELMER T BENNETT
HOLLISTER	4295	06	TWIN FALLS	12	42 21	114 34	4525	5P	5P			SALMON RIVER CANAL CO
HOWE	4384	09	BUTTE	6	43 47	113 00	4820	8A	8A			LOWELL H JENSEN
IDAHO CITY	4442	04	BOISE	2	43 50	115 50	3965	5P	5P			FRED A PROFFER
IDAHO FALLS 2 ESE	4455	09	BONNEVILLE	12	43 29	112 01	4765	5P	5P			KID-TV STATION
IDAHO FALLS 16 SE	4456	10	BONNEVILLE	12	43 21	111 47	5850	8P	8P		C	GEORGE W MEYER
IDAHO FALLS FAA AP	4457	09	BONNEVILLE	12	43 31	112 04	4730	MID	MID		H	FED AVIATION AGENCY
IDAHO FALLS 46 W	4460	09	BUTTE	6	43 32	112 57	4938	MID	MID		C HJ	ARFRO
IDAHO FALLS 6 NW	4464	09	BONNEVILLE	12	43 35	112 06	4788				G	MR. GARY CLEVERLY
IDA VADA	4475	06	OWYHEE	12	42 01	115 20	5850				S	EUGENE H BOSCH
ISLAND PARK DAM	4598	10	FREMONT	12	44 25	111 24	6300	5P	5P	5P	H	U S BUR RECLAMATION
JEROME	4670	07	JEROME	12	42 44	114 31	3740	5P	5P			NORTH SIDE CANAL CO
JOHNSON GUARD STATION	4709	10	CARIBOU	12	42 43	111 12	6811				S	U S FOREST SERVICE
JORDAN VALLEY 41 S	4725	06	OWYHEE	13	42 24	117 02	5100				S	BILL ROSS
KAMIAH	4793	03	LEWIS	3	46 14	116 01	1212		8A			C RICHARD BOVEY
KELLOGG	4831	04	SHOSHONE	4	47 33	116 10	2320	8A	8A			WASHINGTON WATER PWR CO
KETCHUM R S	4845	04	BLAINE	12	43 41	114 21	5890	8A	8A		C H	U S FOREST SERVICE
KILGORE	4908	10	CLARK	6	44 24	111 53	6150	5P	5P		H	MRS ROY MC GOVERN
KOOSKIA	5011	03	IDAHO	3	46 09	115 59	1260	5P	5P			EDWARD T GILROY
KUNA 2 NNE	5038	05	ADA	12	43 31	116 24	2680	5P	5P			HARRY U GIBSON
KUNA 3 E	5043	05	ADA	12	43 29	116 21	2775				G	JAMES J. MC COY
LEADORE	5169	08	LEMHI	11	44 41	113 22	6000				C	DONALD B NOBLE
LEADORE 2	5177	08	LEMHI	11	44 41	113 21	5968	5P	5P			JACK WEIGAND
LEATHERMAN PASS	5184	08	CUSTER	6	44 06	113 45	9800				S	NATL WEATHER SERVICE
LEWISTON WSO AP R	5241	03	NEZ PERCE	3	46 23	117 01	1413	MID	MID		C HJ	NATL WEATHER SERVICE
LIFTON PUMPING STATION	5275	10	BEAR LAKE	1	42 07	111 18	5926	MID	MID	MID		UTAH PWR & LIGHT CO
LOLO PASS	5356	04	IDAHO	3	46 38	114 33	5199				C	U S FOREST SERVICE
LOWMAN	5414	04	BOISE	8	44 05	115 36	3950	5P	5P		H	DAVID J WEINER
LUNCH PEAK	5432	01	BONNER	9	48 22	116 12	6360				S	U S FOREST SERVICE
MACKAY RANGER STATION	5462	08	CUSTER	6	43 55	113 37	5897	5P	5P		C	U S FOREST SERVICE
MACKAY 4 NW	5466	08	CUSTER	6	43 57	113 40	6000	6P	6P	6P		BIG LOST IRRIGATION CO.
MALAD	5544	10	ONEIDA	1	42 12	112 16	4700	7P	7P		C	JACK FORBUSH
MALAD CITY	5559	10	ONEIDA	1	42 10	112 19	4467	5P	5P		H	MARGARET W JONES
MALTA 2 E	5563	09	CASSIA	12	42 18	113 17	4540	6P	6P			GEORGE STANTON
MALTA RANGER STATION R	5567	09	CASSIA	12	42 19	113 22	4510				C	U S FOREST SERVICE
MASSACRE ROCKS ST PK	5678	09	POWER	12	42 40	113 00	4230	6P	6P			MASSACRE ROCKS ST PARK
MAY 8 ENE	5680	08	LEMHI	6	44 39	113 45	6800				S	NATL WEATHER SERVICE
MAY	5685	08	LEMHI	11	44 36	113 55	5110	5P	5P			MRS NORMA HERRIN
MC CALL	5708	04	VALLEY	8	44 54	116 07	5025	4P	4P		C H	U S FOREST SERVICE
MIDDLE FORK LODGE	5897	04	CUSTER	11	44 43	115 01	4480	8A	8A			MIDDLE FORK LODGE
MILL CREEK SUMMIT	5950	04	CUSTER	11	44 28	114 30	8794				S	NATL WEATHER SERVICE
MINIDOKA 10 WNW	5972	07	MINIDOKA	12	42 47	113 40	4290	8A	8A			JACK LOTT
MINIDOKA DAM	5980	07	MINIDOKA	12	42 40	113 29	4210	5P	5P			NATL WILDLIFE REFUGE
MONTPELIER RANGER STA	6053	10	BEAR LAKE	1	42 19	111 18	5960	8A	8A		H	U S FOREST SERVICE
MOOSE CREEK	6082	04	LEMHI	11	45 39	113 58	6200				S	U S FOREST SERVICE
MOOSE CREEK RANGER STA	6087	04	IDAHO	3	46 08	114 55	2480				S	U S FOREST SERVICE
MOSCOW 5 NE	6148	02	LATAH	7	46 48	116 55	3000				C	UNIVERSITY OF IDAHO
MOSCOW-UNIV OF IDAHO	6152	02	LATAH	7	46 44	116 58	2660	5P	5P	5P	G	UNIVERSITY OF IDAHO
MOUNTAIN HOME	6174	05	ELMORE	12	43 09	115 43	3185	10A	10A		C	RADIO KFLI

SEE REFERENCE NOTES FOLLOWING STATION INDEX

STATION INDEX

STATION		INDEX NO.	DIVISION	COUNTY	DRAINAGE †	LATITUDE	LONGITUDE	ELEVATION	OBSERVATION TIME AND TABLES				OBSERVER
									TEMP.	PRECIP.	EVAP.	SPECIAL (SEE NOTES)	
MOLLAN		6230	04	SHOSHONE	4	47 28	115 48	3317	10P	10P		C	BRUNO E AIRAS
MOLLAN PASS		6237	04	SHOSHONE	4	47 27	115 40	5963				S	NATL WEATHER SERVICE
NEW MEADOWS RANGER STA		6388	04	ADAMS	11	44 58	116 17	3870	8A	8A			U S FOREST SERVICE
NEZPERCE		6424	02	LEWIS	3	46 15	116 15	3145	7P	7P		H	FRED VOGEL JR
NEZ PERCE PASS		6430	04	IDAHO	3	45 43	114 30	6587				S	U S FOREST SERVICE
NORTH STAR RANCH		6493	04	IDAHO	3	45 55	114 50	2800	9A	9A			CAROLYN WOLFINBARGER
OAKLEY		6542	10	CASSIA	12	42 14	113 53	4600	6P	6P		H	ROBERT WHITTLE
OLA 4 S		6590	05	GEM	8	44 08	116 17	2990	5P	5P		C	MRS. DOROTHY F. BEAL
ORofino		6681	03	CLEARWATER	3	46 29	116 15	1027	3P	3P			U S POSTAL DEPT.
PALISADES DAM		6764	10	BONNEVILLE	12	43 21	111 13	5385	5P	5P	5P	C	U S BUR RECLAMATION
PARMA EXPERIMENT STA		6844	05	CANYON	2	43 48	116 57	2215	8A	8A			U OF I EXPERIMENT STA
PAUL 1 ENE		6877	07	MINIDOKA	12	42 37	113 45	4210	8A	8A			AMALGAMATED SUGAR CO
PAYETTE		6891	05	PAYETTE	8	44 05	116 56	2150	5P	5P		H	ARTHUR MILLER
PICABO		7040	07	BLAINE	12	43 18	114 04	4875	8A	8A			NICK PURDY
PIERCE	R	7046	04	CLEARWATER	3	46 30	115 48	3185	8A	8A		C H	U S FOREST SERVICE
PLUMMER 3 WSW		7188	01	BENEWAH	4	47 19	116 57	2960				C	BENARD J. LA SARTE
POCATELLO WSO AP	R	7211	09	POWER	12	42 55	112 36	4444	MID	MID		C HJ	NATL WEATHER SERVICE
PORTHILL		7264	01	BOUNDARY	5	49 00	116 30	1775	7A	7A		H	U S IMMIGRATION SERVICE
PORTHILL 1 SW		7269	01	BOUNDARY	5	49 00	116 30	1700				C	MRS. KATHRYN M. TRACHT
POTLATCH 3 NNE		7301	02	LATAH	7	46 58	116 53	2600	6P	6P		H	CLIFFORD J. FRENCH
POWELL		7320	04	IDAHO	3	46 31	114 41	3632	7A	7A		H	IDAHO DEPT OF HWYS
PRAIRIE		7327	04	ELMORE	2	43 30	115 35	4780				C	CLYDE J. COOK
PRESTON SUGAR FACTORY		7353	10	FRANKLIN	1	42 04	111 51	4720	8A	8A			AMALGAMATED SUGAR CO
PRICHARD 4 N		7358	04	SHOSHONE	4	47 43	115 59	2485				C	U S FOREST SERVICE
PRIEST RIVER EXP STA		7386	01	BONNER	9	48 21	116 50	2380	5P	5P		H	U S FOREST SERVICE
PUTNAM MOUNTAIN		7465	10	BINGHAM	12	43 03	112 07	5667				S	FORT HALL IR PROJ
REED RANCH		7575	04	VALLEY	11	44 53	115 42	4100				S	U S FOREST SERVICE
REYNOLDS		7648	06	OWYHEE	12	43 12	116 45	3930	9A	9A		H	AGRI RESEARCH SERVICE
REYNOLDS MOUNTAIN		7652	06	OWYHEE	12	43 04	116 45	6800				C	AGRI RESEARCH SERVICE
RICHFIELD		7673	07	LINCOLN	12	43 04	114 09	4306	5P	5P		H	LESLIE F BUSHBY
RIGGINS		7706	03	IDAHO	11	45 25	116 18	1800	5P	5P			JAMES D LOGAN
RIRIE 12 ESE		7727	10	BONNEVILLE	12	43 34	111 34	5520		5P			JOHN L JOLLEY
ST ANTHONY 1 WNW		8022	09	FREMONT	12	43 58	111 43	4950	9A	9A			STATE YOUTH TRNG CENTER
SAINT MARIES		8062	01	BENEWAH	10	47 19	116 34	2220	4P	4P			U S FOREST SERVICE
SALMON 1 N		8080	08	LEMHI	11	45 11	113 45	3970	5P	5P			RADIO STATION KSRA
SANDPOINT EXP STATION		8137	01	BONNER	9	48 17	116 34	2100	5P	5P		C H	SANDPOINT BRANCH EXP ST
SAWTELLE PEAK		8158	10	FREMONT	12	44 32	111 25	7720				S	U S BUREAU RECLAMATION
SEVEN DEVILS G.S.		8282	04	IDAHO	11	45 21	116 31	7150				S	U.S. FOREST SERVICE
SHOSHONE 1 WNW		8380	07	LINCOLN	12	42 58	114 26	3950	4P	4P			STATE DIV OF HWYS
SHOUP		8395	04	LEMHI	11	45 22	114 18	3400	5P	5P			FRANK VARIN
SMITH CREEK		8509	01	BOUNDARY	5	48 57	116 36	3520				S	KANIKSU NATIONAL FOREST
SNOWBANK MOUNTAIN		8515	05	VALLEY	8	44 27	116 08	8280				S	NATL WEATHER SERVICE
SOLDIER CREEK ADM SITE		8548	04	CAMAS	12	43 29	114 49	5740				S	U S FOREST SERVICE
STANLEY		8676	04	CUSTER	11	44 13	114 56	6271	8A	8A			STANHARRAH CORPORATION
STIBNITE STORAGE		8748	04	VALLEY	11	44 58	115 20	6500				S	NATL WEATHER SERVICE
STREVELL		8786	10	CASSIA	12	42 01	113 13	5280	5P	5P			MRS HAROLD JONES
SUBLETT GUARD STATION		8802	10	POWER	12	42 22	112 58	5800				S	U S FOREST SERVICE
SUGAR		8818	09	MADISON	12	43 53	111 45	4890	5P	5P			GORDON E. JOHNSON
SWAN FALLS POWER HOUSE		8928	05	ADA	12	43 15	116 23	2325	5P	5P			IDAHO POWER COMPANY
SWAN VALLEY		8937	10	BONNEVILLE	12	43 27	111 20	5270	5P	5P		H	C.V. CAMPBELL
TAYLOR RANCH		9000	04	VALLEY	11	45 06	114 51	3835	8A	8A			UNIVERSITY OF IDAHO
TENDOY		9029	01	BENEWAH	4	47 10	116 55	2550	6P	6P			REV ERIC A FISCHER
TETONIA EXP STATION		9065	10	TETON	12	43 51	111 16	6170	5P	5P		C H	U OF I EXPERIMENT STA
THREE CREEK		9119	06	OWYHEE	12	42 05	115 15	5460	5P	5P		C H	PAULA BRACKETT
TWIN FALLS 3 SE		9299	07	TWIN FALLS	12	42 32	114 25	3765	8A	8A			AMALGAMATED SUGAR CO
TWIN FALLS WSO		9303	07	TWIN FALLS	12	42 33	114 21	3960	8A	8A	8A	G	NATL WEATHER SERVICE
WAHA E WOODLAND PARK		9498	04	SHOSHONE	4	47 30	115 53	2935	8A	8A			MRS. MARIAN L. DANCER
WARREN		9560	04	IDAHO	11	45 16	115 40	5907	5P	5P		H	JACK W PICKELL
WEBER CREEK		9626	10	CLARK	6	44 23	112 40	6700				S	SOIL CONSERVATION SERV
WEILER 2 SE		9638	05	WASHINGTON	12	44 14	116 57	2103	5P	5P			RADIO KWEI
WET CREEK SUMMIT		9730	08	CUSTER	6	44 02	113 28	7600				S	NATL WEATHER SERVICE
WILLOW FLAT		9830	10	FRANKLIN	1	42 09	111 38	6100				S	US SOIL CON SERVICE
WINCHESTER 1 SW		9846	02	LEWIS	3	46 13	116 38	4180	6P	6P			HARVEY S. HUMPHREY
YELLOW PINE 7 S		9951	04	VALLEY	11	44 52	115 31	5070	8A	8A		C	MRS EMMA R COX

SEE REFERENCE NOTES FOLLOWING STATION INDEX

STATION INDEX

IDAHO
JULY 1976

STATION	INDEX NO.	DIVISION	COUNTY	DRAINAGE #	LATITUDE	LONGITUDE	ELEVATION	OBSERVATION TIME AND TABLES				OBSERVER
								TEMP.	PRECIP.	EVAP.	SPECIAL (SEE NOTES)	
NEW STATIONS												
ENAVILLE	2966	04	SHOSHONE	4	47 34	116 15	2120				C	MRS HAROLD KUISTI

SEE REFERENCE NOTES FOLLOWING STATION INDEX

REFERENCE NOTES

Additional information regarding the climate of this State may be obtained by writing to the National Climatic Center, Federal Building, Asheville, N.C. 28801, or to any Weather Service Office near you. Additional precipitation data are contained in the "HOURLY PRECIPITATION DATA" for this State.

DIMENSIONAL UNITS: Unless otherwise indicated, dimensional units used in this bulletin are: Temperature in °F, precipitation and evaporation in inches and wind movement in miles. Monthly degree day totals are the sums of the negative departures of average daily temperatures from 65°F. In "Supplemental Data" table directions entered in figures are tens of degrees. Resultant wind is the vector sum of wind directions and speeds divided by the number of observations.

OBSERVATION TIME: The Station Index shows observation times in local standard time. During the summer months some observers take the observations on daylight saving time. Snow on ground in the "Snowfall and Snow on Ground" table is at observation time for all except National Weather Service Offices and FAA stations. For these stations snow on ground values are at 4:00 a.m., P.s.t. and 5:00 a.m., m.s.t., except Idaho Falls 46 W, which is 8:00 a.m., m.s.t. Data in the "Extremes" table, "Daily Precipitation" table, "Daily Temperature" table, "Evaporation and Wind" table, and snowfall in the "Snowfall and Snow on Ground" table, when published, are for the 24 hours ending at time of observation.

EVAPORATION is measured in the standard Weather Service-type pan of 4-foot diameter unless otherwise noted below in the Evaporation and Wind table. Max and Min values in the Evaporation and Wind table are extremes of temperature of water in pan as recorded during 24 hours ending at time of observation. Wind is the total wind movement in miles over the evaporation pan as determined by a continuous anemometer recorder located 6-8 inches above the pan.

WATER EQUIVALENT values published in the "Snowfall and Snow on Ground" table are the water equivalent of snow, sleet, or ice on the ground. Samples for obtaining measurements are taken from different points for successive observations; consequently, occasional drifting and other causes of local variability in the snowpack may result in apparent inconsistencies in the record. Time of observation 10:00 a.m., P.s.t.

SNOWFALL: Entries of snowfall in the "Monthly Summarized Data" table, the "Snowfall and Snow on Ground" table, and in the "Seasonal Snowfall" table, include snow and sleet. Entries of snow on ground include snow, sleet, and ice.

NORMALS for all stations are climatological standard normals based on the period 1941-1970.

DIVISIONS, as used in this publication, became effective with data for January 1957.

STATION NAMES: Figures and letters following the station name, such as 12 SSW, indicate distance in miles and direction from the post office.

SEASONAL TABLES: Monthly and seasonal snowfall and heating degree days for the 12 months ending with the preceding June data will be carried in the July issue of this bulletin.

EVAPORATION AND WIND TABLE:

Lifton Pumping Station	: Pan is of stainless steel.

DAILY SOIL TEMPERATURES TABLE:

Aberdeen Exp Station	: Delco loam, bare soil, non-irrigated. Slope 1 percent to SSE. Max and min for 24 hours ending at 8 a.m. Palmer dial soil thermometer.
Idaho Falls 6 NW	: Pancheri silt loam, bare ground, gravel covered, non-irrigated. Slope 1 percent to NE. Max and min for 24 hours ending at 8 a.m. Palmer dial soil thermometer.
Kuna 3 E	: Elijah silt loam, eroded, clipped bluegrass sod cover, irrigated. Max and min for 24 hours ending at 6 p.m. Palmer dial soil thermometer.
Moscow - Univ of Idaho	: Soil - (unnamed) silt loam, wheatgrass, sprinkled. Slope 2 percent to E. Max and min for 24 hours ending at 5 p.m. Bristow recording soil thermometers.
Twin Falls WSO	: Portneuf silt loam, bluegrass covered, nonirrigated. Slope 1 percent to N. Max and min for 24 hours ending at 8 a.m. 4-inch thermometer - Taylor recording. Other depths - Palmer dial soil thermometer.

LATE REPORTS AND CORRECTIONS will be carried only in the June and December issues of this bulletin.

INTERPOLATED VALUES for monthly precipitation totals may be found in the annual issue of this publication.

IN THE DATA TABLES THE SYMBOLS AND LETTERS WHEN USED INDICATE THE FOLLOWING:

\- No record in the "Supplemental Data" table, "Daily Precipitation" table, "Evaporation and Wind" table, "Snowfall and Snow on Ground" table, "Daily Soil Temperatures" table, and the Station Index.

No record in the "Monthly Summarized Data" table and the "Daily Temperature" table is indicated by no entry.

\+ And also on an earlier date or dates.

++ Highest observed one minute windspeed. This station is not equipped with an instrument to measure fastest mile data.

* Amount included in following measurement, time distribution unknown.

‡ Extreme occurred at station with incomplete data which may have been exceeded.

// Gage is equipped with a windshield.

B Adjusted to a full month.

D Water equivalent of snowfall wholly or partly estimated, using a ratio of 1 inch water equivalent to every 10 inches of new snowfall.

E Amount is partially estimated.

M One or more days of record missing; if average value is entered, less than 10 days record is missing. See "Daily Temperature" table for detailed daily record. Degree day data, if carried for this station, have been adjusted to represent the value for a full month.

R Amounts from recording gage. (These amounts are essentially accurate but may vary slightly from the amounts to be published later in Hourly Precipitation Data.)

T Trace, an amount too small to measure.

V Includes total for previous month.

IN THE STATION INDEX THE SYMBOLS AND LETTERS WHEN USED INDICATE THE FOLLOWING:

AR This entry in time of observation column in Station Index means after rain.

C Recording Rain Gage Station. Hourly precipitation values are processed for special purposes, and are published later in the "Hourly Precipitation Data" bulletin. If daily amounts are published in "Climatological Data" bulletin they are from a separate non-recording gage, except where indicated by reference 'R'. Such amounts may differ from amounts published from the recording gage in the "Hourly Precipitation Data" bulletin.

G "Soil Temperature" table.

H "Snowfall and Snow on Ground" table. Omission of data in any month indicates no snowfall and/or snow on ground in that month.

J "Supplemental Data" table.

SS This entry in time of observation column in Station Index means observation made near sunset.

VAR This entry in time of observation column in Station Index means variable.

Thermometers are generally exposed in a shelter located a few feet above sod-covered ground; however, this reference indicates that the thermometers are exposed in a shelter located on the roof of a building.

‡ DRAINAGE CODE: 1-BEAR 2-BOISE 3-CLEARWATER 4-COEUR D'ALENE 5-KOOTENAI 6-LOST 7-PALOUSE 8-PAYETTE 9-PEND OREILLE 10-ST. JOE 11-SALMON 12-SNAKE 13-OWYHEE

Stations appearing in the tables with no data were either missing or received too late to be included in this issue.

General weather conditions in the U.S. for each month are described in the CLIMATOLOGICAL DATA NATIONAL SUMMARY and STORM DATA.

Information concerning the history of changes in locations, elevations, exposure, etc., of substations through 1955 may be found in the publication "Substation History" for this State, price 40 cents. Similar information for regular National Weather Service Offices may be found in the latest annual issue of Local Climatological Data, price 20 cents. These publications may be obtained from the National Climatic Center at the address shown above.

Subscription Price: $5.10 a year for each section including annual summary; $5.55 additional for foreign mailing; 40¢ single copy; 30¢ annual summary. Make checks payable to Department of Commerce, NOAA; send payments and orders to: National Climatic Center, Federal Building, Asheville, N. C. 28801. Attn: Publications.

USCOMM-NOAA-ASHEVILLE, N.C. 9/7/76-1010

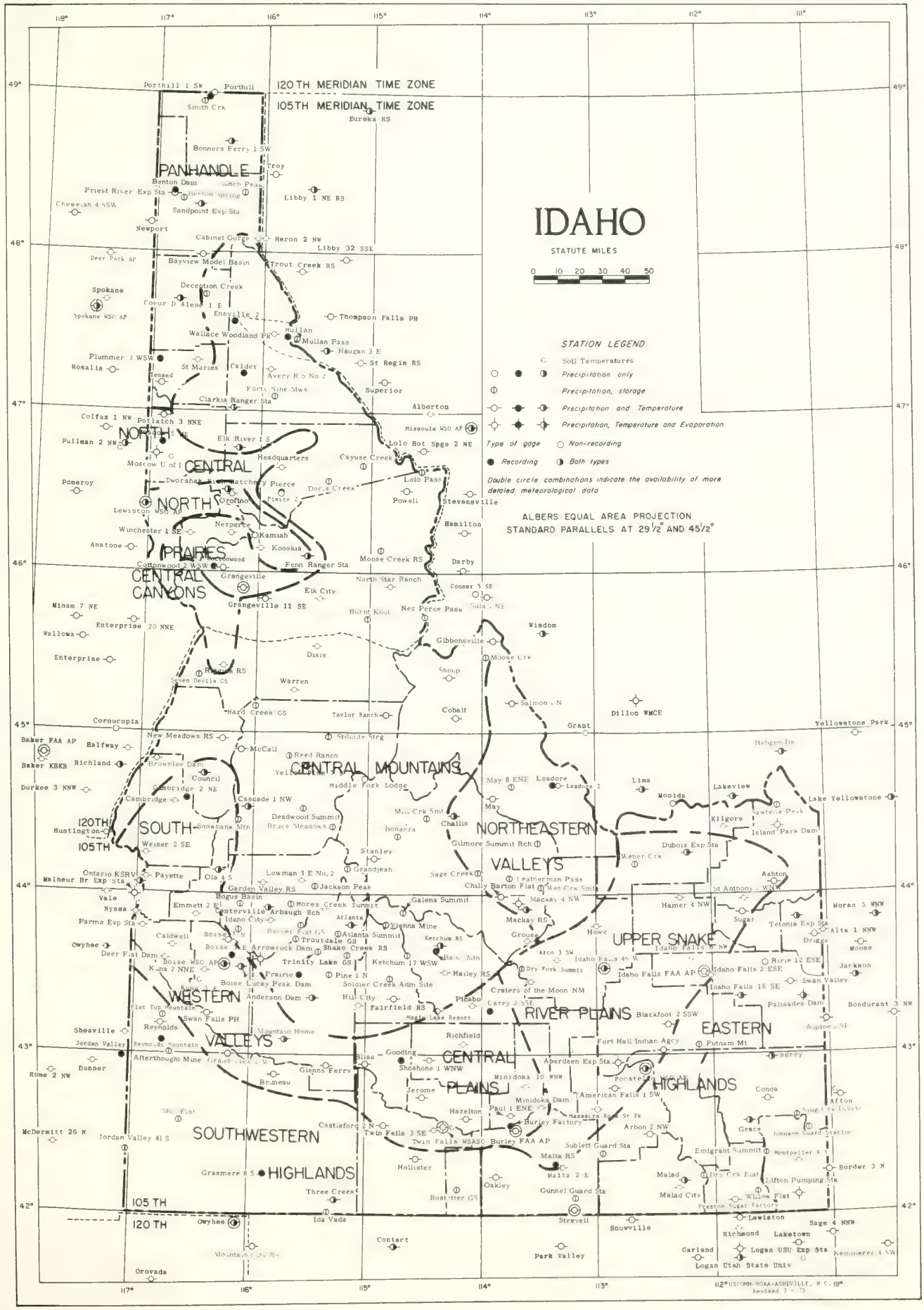
IDAHO
STATUTE MILES
0 10 20 30 40 50
120TH MERIDIAN TIME ZONE
105TH MERIDIAN TIME ZONE
STATION LEGEND
Soil Temperatures
Precipitation only
Precipitation, storage
Precipitation and Temperature
Precipitation, Temperature and Evaporation
Type of gage
Non-recording
Recording
Both types
Double circle combinations indicate the availability of more detailed meteorological data
ALBERS EQUAL AREA PROJECTION
STANDARD PARALLELS AT 29½° AND 45½°
PANHANDLE
NORTH CENTRAL
NORTH PRAIRIES
CENTRAL CANYONS
CENTRAL MOUNTAINS
SOUTH 120TH 105TH
NORTHEASTERN VALLEYS
UPPER SNAKE
WESTERN VALLEYS
RIVER PLAINS
EASTERN HIGHLANDS
CENTRAL PLAINS
SOUTHWESTERN HIGHLANDS
Portnill 1 SW
Porthill
Smith Crk
Eureka RS
Bonners Ferry 1 SW
Troy
Benton Dam
Priest River Exp Sta
Libby 1 NE RS
Chewelah 4 SSW
Sandpoint Exp Sta
Newport
Cabinet Gorge
Heron 2 NW
Libby 32 SSE
Deer Park AP
Bayview Model Basin
Trout Creek RS
Spokane
Deception Creek
Coeur D Alene 1 E
Spokane WSO AP
Enaville 2
Thompson Falls PH
Wallace Woodland PK
Mullan
Mullan Pass
Haugan 3 E
Plummer 3 WSW
Rosalia
St Maries
Calder
St Regis RS
Tensed
Avery R S No 2
Forty Nine Mws
Superior
Clarkia Ranger Sta
Alberton
Colfax 1 NW
Potlatch 3 NNE
Missoula WSO AP
Pullman 2 NW
Elk River 1 S
Lolo Hot Spgs 2 NE
Moscow U of I
Headquarters
Cayuse Creek
Pomeroy
Dworshak Fish Hatchery
Pierce
Dorsey Creek
Lolo Pass
Orofino
Pierce 2
Powell
Stevensville
Lewiston WSO AP
Nezperce
Hamilton
Winchester 1 SE
Kamiah
Anatone
Kooskia
Moose Creek RS
Darby
Cottonwood 2 WSW
Cottonwood
Fenn Ranger Sta
Grangeville
North Star Ranch
Conner 5 SE
Elk City
Minam 7 NE
Grangeville 11 SE
Nez Perce Pass
Burnt Knob
Wisdom
Enterprise 20 NNE
Wallowa
Gibbonsville
Enterprise
Dixie
Moose Crk
Shoup
Seven Devils GS
Warren
Salmon . N
Dillon WMCE
Hard Creek GS
Taylor Ranch
Cobalt
Cornucopia
Grant
Yellowstone Park
New Meadows RS
Stibnite Strg
Baker FAA AP
Halfway
McCall
Helgen Dn
Baker KBKR
Richland
Reed Ranch
Brownlee Dam
Yellowpine
Lima
Council
Middle Fork Lodge
May 8 ENE
Leadore
Leadore 2
Monida
Lakeview
Durkee 3 NNW
Cambridge 2 NE
Lake Yellowstone
Cambridge
Cascade 1 NW
May
Deadwood Summit
Mine Crk Smt
Challis
Kilgore
Huntington
Snowbank Mtn
Brace Meadows
Bonanza
Island Park Dam
Weiser 2 SE
Gilmore Summit Rch
Dubois Exp Sta
Stanley
Weber Crk
Ontario KSRV
Payette
Ola 4 S
Lowman 3 E No 2
Sage Creek
Ashton
Walheur Br Exp Sta
Grandjean
Chilly
Barton Flat
Leatherman Pass
Garden Valley RS
Jackson Peak
West Crk Smt
St Anthony . WNW
Bogus Basin
Vale
Emmett 2 E
Mores Creek Summit
Galena Summit
Hamer 4 NW
Moran 5 WNW
Nyssa
Centerville
Arbaugh Rch
Mackay 4 NW
Parma Exp Sta
Idaho City
Atlanta
Sugar
Tetonia Exp Sta
Caldwell
Boise 17 N
Vienna Mine
Mackay RS
Alta 1 NNW
Barber Flat GS
Howe
Owyhee
Troutdale GS
Atlanta Summit
Ketchum RS
Grouse
Driggs
Deer Flat Dam
Boise 5 E
Arrowrock Dam
Shake Creek RS
Arco 3 SW
Moose
Boise WSO AP
Trinity Lake GS
Ketchum 17 WSW
Idaho Falls 46 W
Ririe 12 ESE
Kuna 2 NNE
Prairie
Pine 1 N
Dry Fork Summit
Idaho Falls FAA AP
Idaho Falls 2 ESE
Jackson
Boise Lucky Peak Dam
Soldier Creek Adm Site
Hailey RS
Idaho Falls 16 SE
Swan Valley
Kuna 2 E
Anderson Dam
Hill City
Craters of the Moon NM
Placebo
Carey 2 SSE
Palisades Dam
Bondurant 3 NW
Flat Top Mountain
Fairfield RS
Swan Falls PH
Magic Lake Resort
Blackfoot 2 SSW
Sheaville
Reynolds
Mountain Home
Aspine . SE
Jordan Valley
Reynolds Mountain
Richfield
Fort Hall Indian Agcy
Putnam Mt
Afterthought Mine
Bliss
Gooding
Shoshone 1 WNW
Aberdeen Exp Sta
Perry
Danner
Glenns Ferry
Minidoka 10 WNW
Rome 2 NW
Brruneau
Pocatello WSO AP
Conda
Jerome
Minidoka Dam
American Falls 1 SW
Afton
Hazelton
Paul 1 ENE
Massacre Rock St Pk
McDermitt 26 N
Jordan Valley 41 S
Castleford 2 N
Twin Falls 3 SE
Twin Falls WSASC
Burley FAA AP
Arbon 2 NW
Grace
Johnson Guard Station
Sublett Guard Sta
Emigrant Summit
Montpelier R S
Malta RS
Malta 2 E
Border 3 N
Grasmere 8 S
Hollister
Malad
Dry Crk Flat
Lifton Pumping Sta
Oakley
Malad City
Three Creek
Bostetter GS
Gunnel Guard Sta
Willow Flat
Preston Sugar Factory
Owyhee
Ida Vada
Strevell
Snowville
Lewiston
Sage 4 NNW
Contact
Richmond
Laketown
Park Valley
Garland
Logan USU Exp Sta
Kemmerer 4 SW
Logan Utah State Univ
Orovada
Mountain City RS
USCOMM-NOAA-ASHEVILLE, N C.
Revised 3 - 75

U S DEPARTMENT OF COMMERCE
NATIONAL CLIMATIC CENTER
FEDERAL BUILDING
ASHEVILLE, N.C 28801

POSTAGE AND FEES PAID
U S DEPARTMENT OF COMMERCE
COM 210

THIRD CLASS

AUGUST 1976 VOLUME 79 NUMBER 8

Climatological Data

IDAHO

TEMPERATURE AND PRECIPITATION EXTREMES

HIGHEST TEMPERATURE:	MOUNTAIN HOME	102	DATE 21
LOWEST TEMPERATURE:	HENRY	19	DATE 27
GREATEST TOTAL PRECIPITATION:	CABINET GORGE	6.23	
LEAST TOTAL PRECIPITATION:	ARCO 3 SW	.31	
GREATEST 1 DAY PRECIPITATION:	CABINET GORGE	1.70	DATE 23
GREATEST TOTAL SNOWFALL:	WARREN	T	

CLEMSON UNIVERSITY LIBRARY
NOV 1 1976
S.C. TECH. & AGR. DIV.

SUPPLEMENTAL DATA

	WIND (SPEED - M.P.H.)						RELATIVE HUMIDITY AVERAGES- PERCENT				NUMBER OF DAYS WITH PRECIPITATION							PERCENT OF POSSIBLE SUNSHINE	AVERAGE SKY COVER SUNRISE TO SUNSET
	RESULTANT DIRECTION	RESULTANT SPEED	AVERAGE	FASTEST MILE	DIRECTION OF FASTEST MILE	DATE OF FASTEST MILE	STANDARD OF TIME MOUNTAIN 05	11	17	23	TRACE	.01-.09	.10-.49	.50-.99	1.00-1.99	2.00 AND OVER	TOTAL		
BOISE WSO AP	2	0.8	8.3	31	NW	25+	72	44	35	60	2	7	3	0	0	0	12	73	4.4
LEWISTON WSO AP	-	-	-	51 %	-	03	77	54	39	-	3	9	4	1	0	0	17	-	5.9
POCATELLO WSO AP	23	4.3	8.7	35	SW	22	69	40	26	53	6	0	4	0	0	0	10	80	4.5
% PEAK GUST																			

I CERTIFY THAT THIS IS AN OFFICIAL PUBLICATION OF THE NATIONAL OCEANIC AND ATMOSPHERIC ADMINISTRATION AND IS COMPILED FROM RECORDS ON FILE AT THE NATIONAL CLIMATIC CENTER, ASHEVILLE, NORTH CAROLINA 28801.

Thomas D. Potter
DIRECTOR
NATIONAL CLIMATIC CENTER

noaa NATIONAL OCEANIC AND ATMOSPHERIC ADMINISTRATION / ENVIRONMENTAL DATA SERVICE / NATIONAL CLIMATIC CENTER ASHEVILLE, N.C.

MONTHLY SUMMARIZED STATION AND DIVISIONAL DATA

IDAHO
AUGUST 1976

STATION	TEMPERATURE												PRECIPITATION								
										NO. OF DAYS							SNOW, SLEET			NO. OF DAYS		
										MAX.		MIN.										
	AVERAGE MAXIMUM	AVERAGE MINIMUM	AVERAGE	DEPARTURE FROM NORMAL	HIGHEST	DATE	LOWEST	DATE	DEGREE DAYS	90° OR ABOVE	32° OR BELOW	32° OR BELOW	0° OR BELOW	TOTAL	DEPARTURE FROM NORMAL	GREATEST DAY	DATE	TOTAL	MAX. DEPTH ON GROUND	DATE	.10 OR MORE	.50 OR MORE	1.00 OR MORE
PANHANDLE 01																						
BAYVIEW MODEL BASIN	71.7	49.9	60.8		83	13	38	27	140	0	0	0	0	3.45		.78	23	.0	0		11	2	0
BONNERS FERRY 1 SW	76.9M	51.5M	64.2M	- 1.1	86	31	41	17	80	0	0	0	0	2.97	1.97	.90	25	.0	0		7	2	0
CABINET GORGE	76.0	51.1	63.6		86	31+	41	27	77	0	0	0	0	6.23		1.70	23	.0	0		12	3	1
COEUR D'ALENE 1 E	79.8	52.1	66.0	- 2.1	93	1	43	27	57	3	0	0	0	2.28	1.31	.51	14	.0	0		7	1	0
PORTHILL	74.2	48.4	61.3	- 3.4	85	11	39	18	130	0	0	0	0	2.82	1.60	.58	15	.0	0		10	1	0
PRIEST RIVER EXP STA	75.6	49.5	62.6	- .2	87	7+	35	17	101	0	0	0	0	3.66	2.50	1.02	25	.0	0		10	2	1
SAINT MARIES	80.2	50.7	65.5	- .4	92	31+	37	27	58	3	0	0	0	2.91	1.90	.90	7	.0	0		8	2	0
SANDPOINT EXP STATION																							
TENSED	77.9	46.0	62.0		92	31	33	27	110	1	0	0	0	2.19		.66	25	.0	0		8	1	0
DIVISION			63.3	- 1.5										3.31	2.23			.0					
NORTH CENTRAL PRAIRIES 02																							
COTTONWOOD																							
GRANGEVILLE	76.0	48.5	62.3	- 3.2	90	31	35	27	105	1	0	0	0	1.56	.48	.45	3	.0	0		5	0	0
MOSCOW-UNIV OF IDAHO	77.5	49.1	63.3	- 2.4	91	31	37	26	97	1	0	0	0	2.63	1.93	.64	3	.0	0		7	2	0
NEZPERCE	75.5	48.0	61.8	- 2.7	88	31	35	27	120	0	0	0	0	1.41	.36	.44	16	.0	0		5	0	0
POTLATCH 3 NNE	76.4	46.2	61.3	- 2.5	90	31	35	28+	130	1	0	0	0	2.36	1.64	.55	3	.0	0		9	1	0
WINCHESTER 1 SW	71.5	44.3	57.9		85	31	33	27	214	0	0	0	0	2.86		.50	16	.0	0		9	1	0
DIVISION			61.3	- 2.9										2.16	1.21			.0					
NORTH CENTRAL CANYONS 03																							
DWORSHAK FISH HATCHERY	82.7M	55.6	69.2M		95	2	47	27+	17	5	0	0	0	1.59		.37	8	.0	0		7	0	0
FENN RANGER STATION	80.3M	51.4	65.9M	- 3.6	91	1	39	28	50	2	0	0	0	2.30	1.08	.43	26+	.0	0		8	0	0
KOOSKIA	80.5	48.5	64.5	- 5.3	95	31	38	27	66	M	0	0	0	1.95	.90	.60	7	.0	0		5	1	0
LEWISTON WSO AP //R	83.0	57.0	70.0	- 1.5	98	31	46	27	17	8	0	0	0	1.76	1.16	.56	15	.0	0		5	1	0
OROFINO	83.7	53.9	68.8	- 2.8	97	1	40	27	27	7	0	0	0	2.19	1.59	.71	5	.0	0		7	1	0
RIGGINS	85.7	55.8	70.8	- 4.5	98	31+	45	27	12	10	0	0	0	2.23	1.49	.53	25	.0	0		6	1	0
DIVISION			68.2	- 3.8										2.00	1.11			.0					
CENTRAL MOUNTAINS 04																							
ANDERSON DAM	83.0	52.4	67.7	- 4.3	96	22+	42	16	34	6	0	0	0	1.80	1.38	.69	1	.0	0		5	2	0
ARROWROCK DAM																							
AVERY RANGER STA 2	75.7	49.1	62.4	- 4.6	90	2+	38	27	104	2	0	0	0	4.26	2.98	.83	4	.0	0		11	3	0
BROWNLEE DAM	85.6	54.3M	70.0M		100	22	45	27+	24	12	0	0	0	1.50		.41	23+	.0	0		5	0	0
CAMPBELLS FERRY																							
CASCADE 1 NW	74.7	42.8	58.8	- 2.8	85	22+	30	27	189	0	0	1	0	1.90	1.28	.36	1	.0	0		8	0	0
COBALT	78.2	42.2	60.2		88	22+	30	27	149	0	0	1	0	2.00		.52	15	.0	0		6	1	0
DIXIE	69.8	36.3	53.1		85	23	24	27	368	0	0	5	0	1.69		.58	26	.0	0		4	1	0
ELK CITY	75.3	42.5	58.9		87	22	30	27	188	0	0	1	0	2.52		.83	26	.0	0		7	1	0
ELK RIVER 1 S	77.7	44.0	60.9		90	1	31	28+	142	1	0	2	0	2.17		.74	16	.0	0		5	1	0
FAIRFIELD RANGER STA	77.7	44.1	60.9		88	29+	32	27	125	0	0	1	0	1.94		.70	17	.0	0		7	1	0
GARDEN VALLEY RS	80.9M	46.6	63.8M	- 4.9	94	30	34	27	74	3	0	0	0	2.34	1.76	.54	1	.0	0		8	1	0
GRANGEVILLE 11 SE	80.8	49.4	65.1		92	31	37	27	54	1	0	0	0	1.93		.55	25	.0	0		6	1	0
GROUSE	74.7	40.9	57.8		85	29	28	27	217	0	0	3	0	1.65	.68	.70	1	.0	0		3	2	0
HAILEY RANGER STATION	76.1M	43.9M	60.0M	- 5.7	87	30	34	27	165	0	0	0	0	2.06	1.42	.59	17	.0	0		6	1	0
HEADQUARTERS	76.4M	44.3M	60.4M		86	31	32	27	143	0	0	1	0	4.18		.76	16	.0	0		10	4	0
MILL CITY	77.7	41.6	59.7	- 4.3	90	21	32	26	166	1	0	1	0	1.40	.95	.62	15	.0	0		3	1	0
IDAHO CITY	77.7	43.7	60.7	- 3.8	90	29+	31	27	138	2	0	2	0	2.16	1.59	.58	15	.0	0		6	1	0
KELLOGG	78.3	51.9	65.1		96	1	39	27	75	2	0	0	0	2.99		.81	16	.0	0		10	1	0
KETCHUM R S	72.5M	40.2M	56.4M		83	30+	28	28	260	0	0	1	0	3.16		.80	17	.0	0		5	3	0
LOWMAN	79.8	44.1	62.0		92	29+	33	27	103	3	0	0	0	1.99		.82	15	.0	0		6	1	0
MC CALL	72.5	41.7	57.1	- 3.6	87	14	30	27	243	0	0	2	0	3.25	2.43	.60	1	.0	0		9	2	0
MIDDLE FORK LODGE	77.4M	44.0M	60.7M		89	30	33	27	137	0	0	0	0	2.47		.56	23	.0	0		9	1	0
MULLAN	73.1	47.4	60.3		86	31	34	27	149	0	0	0	0	3.48		.72	15	.0	0		10	2	0
NEW MEADOWS RANGER STA	75.2	43.3	59.3	- 1.6	87	1	32	27	185	0	0	1	0	2.51	1.82	.72	2	.0	0		7	1	0
NORTH STAR RANCH	77.9	45.8	61.9		89	22	33	27	113	0	0	0	0	3.18		.56	2	.0	0		10	1	0
PIERCE //R	76.6	41.6	59.1	- 3.0	91	3	30	27	191	1	0	2	0	2.69	1.55	.90	16	.0	0		6	1	0
POWELL																							
SHOUP	79.9	49.5	64.7		89	9	37	27	46	0	0	0	0	2.65		.82	5	.0	0		6	1	0
STANLEY	70.8	34.9	52.9		81	22	28	27+	368	0	0	10	0	2.50		.46	23	.0	0		8	0	0
TAYLOR RANCH	77.0M	44.2M	60.6M				32	27	148		0	1	0	2.64		.50	23	.0	0		11	1	0
WALLACE WOODLAND PARK	75.9	49.0	62.5	- .2	92	1	36	27	123	1	0	0	0	3.10	1.87	.73	7	.0	0		9	2	0
WARREN	69.5	35.5	52.5		80	31+	26	27	381	0	0	7	0	1.86		.49	26	T	0		7	0	0
YELLOW PINE 7 S	72.1	38.4	55.3		85	22	29	28+	295	0	0	3	0	1.37		.45	23	.0	0		5	0	0
DIVISION			60.3	- 2.2										2.43	1.55			T					
SOUTHWESTERN VALLEYS 05																							
BOISE 7 N	79.4	52.4	65.9		94	21	39	26	69	3	0	0	0	2.50		.89	1	.0	0		5	2	0
BOISE LUCKY PEAK DAM	83.2	53.7	68.5		98	21	41	27	31	10	0	0	0	2.02		.67	1	.0	0		6	1	0

SEE REFERENCE NOTES FOLLOWING STATION INDEX

MONTHLY SUMMARIZED STATION AND DIVISIONAL DATA

IDAHO
AUGUST 1976

STATION	TEMPERATURE								NO. OF DAYS			PRECIPITATION						NO. OF DAYS		
									MAX.		MIN.					SNOW. SLEET				
	AVERAGE MAXIMUM	AVERAGE MINIMUM	AVERAGE	DEPARTURE FROM NORMAL	HIGHEST	DATE	LOWEST	DATE	DEGREE DAYS	90° OR ABOVE	32° OR BELOW	32° OR BELOW	0° OR BELOW	TOTAL	DEPARTURE FROM NORMAL	GREATEST DAY	DATE	TOTAL	MAX. DEPTH ON GROUND	DATE	.10 OR MORE	.50 OR MORE	1.00 OR MORE
BOISE WSO AP //R	81.6	53.8	67.7	- 4.5	96	21	45	26	36	7	0	0	0	.95	.65	.25	22	.0	0		3	0	0
BRUNEAU	85.9	53.3	69.6		100	21	46	28	12	10	[illegible]	0	0	.78		.51	1	.0	0		2	1	0
CALDWELL	85.5	53.3	69.4	- 1.7	97	22	43	28+	17	10	0	0	0	2.30	2.04	1.34	1	.0	0		5	1	1
CAMBRIDGE	82.4	50.2	66.3	- 3.3	95	21	36	27	49	6	0	[illegible]	0	2.16	1.74	.76	1	.0	0		[illegible]	1	0
COUNCIL	82.5	51.0	66.[illegible]	- 4.1	95	30	37	27	51	9	0	[illegible]	0	1.96	1.38	.51	1	.0	0		5	2	0
DEER FLAT DAM	82.6	52.2	67.4	- 3.1	94	12	41	27	33	7	0	0	0	1.59	1.26	.43	1	.0	0		5	0	0
EMMETT 2 E	83.6	53.2	68.4	- 2.3	95	21	42	27	27	7	0	0	0	.99	.70	.32	4	.0	[illegible]		4	0	0
GLENNS FERRY	85.6	50.5M	68.1M	- 4.2	97	30+	37	27	20	10	0	[illegible]	0	1.17	.91	.37	2	.0	0		5	0	0
GRAND VIEW 2 W	84.7M	49.5M	67.1M	- 6.4	100	21	37	27	39		0	0	0	1.68	1.47	.67	4	.0	0		5	1	0
KUNA 2 NNE	81.3M	49.8	65.6M	- 3.1	98	11	39	27	58	3	0	0	0	2.20	1.93	.64	3	.0	0		6	[illegible]	0
MOUNTAIN HOME	85.3	53.3	69.3	- 2.3	102	21	39	28+	31	11	0	0	0	.94	.58	.68	15	.0	0		2	[illegible]	0
OLA 4 S	82.7	47.0	64.9		94	21	34	27	59	6	0	[illegible]	0	2.21		1.12	1	.0	0		6	1	1
PARMA EXPERIMENT STA	82.1	49.7	65.9	- 4.7	98	22	38	27+	54	7	0	[illegible]	[illegible]	1.32	.87	.43	1	.0	0		3	0	0
PAYETTE	83.5	48.7	66.1	- 6.1	94	30	37	27	43	7	0	0	0	.99	.58			.0	0			0	0
SWAN FALLS POWER HOUSE	87.1	58.0	72.6	- 4.9	99	21	48	27	6	14	0	[illegible]	0	.91	.60	.27	15	.0	0		3	0	0
WEISER 2 SE																							
DIVISION			67.6	- 3.9										1.57	1.22			.0					
▪ ▪ ▪ SOUTHWESTERN HIGHLANDS 06																							
HOLLISTER	78.4	49.9	64.2	- 4.3	91	21	41	27	74	1	0	0	0	1.20	.67	.76	15	.0	0		3	1	0
REYNOLDS	77.7	46.2	62.0		90	22	36	27+	128	1	0	0	0	1.02		.38	3	.0	0		4	0	0
THREE CREEK																							
DIVISION			63.1	- 2.8										1.11	.57			.0					
▪ ▪ ▪ CENTRAL PLAINS 07																							
BLISS	83.7	51.7	67.7	- 4.0	95	29+	40	27	31	6	0	0	[illegible]	1.45	1.21	.57	15	.0	0		3	1	0
BURLEY FAA AP	80.5	48.3	64.4	- 4.0	93	21	36	27	60	3	0	0	[illegible]	1.02	.54	.38	15	.0	0		2	0	0
CASTLEFORD 2 N	80.4	48.9	64.7		90	30+	39	27	54	2	0	0	0	1.37		.47	15	.0	0		5	0	0
GOODING AIRPORT	84.1	53.0	68.[illegible]		95	29+	41	27	27	7	[illegible]	0	0	1.66		.81	15	.0	[illegible]		5	1	0
HAZELTON	82.7	49.1	65.9	- 4.1	95	21	39	28	34	5	0	0	[illegible]	1.12	.75	.59	15	.0	0		2	1	0
JEROME	82.4	51.2	66.8	- 4.4	95	21	43	17+	36	5	0	0	[illegible]	1.03	.74	.47	15	.0	0		3	0	0
MINIDOKA 10 WNW	80.7	43.2	62.[illegible]		92	30+	30	27	122	4	0	2	0	.86		.25	23	.0	0		4	0	0
MINIDOKA DAM	81.9	50.2	66.1		93	21	38	27	35	3	0	0	0	1.51		.40	15+	.0	0		5	0	0
PAUL 1 ENE	81.4	43.1	62.3	- 5.8	92	23	32	27	104	3	0	1	0	1.02	.58	.37	23	.0	0		[illegible]	0	0
PICABO	79.2M	44.2	61.7M		89	22	33	27	120	0	0	0	0	1.19		.27	23	.0	0		6	0	0
RICHFIELD	79.5	47.5	63.5	- 3.1	90	22	35	27	78	1	0	0	0	1.28	.84	.36	23	.0	[illegible]		5	0	0
SHOSHONE 1 WNW	84.3	52.0	68.2	- 2.8	95	21	39	27	26	7	0	[illegible]	0	1.35	1.04	.34	15	.0	0		5	0	0
TWIN FALLS 3 SE	80.4	48.9	64.7	- 4.6	91	22	40	28	53	2	0	0	0	1.38	1.00	.43	15	.0	0		4	0	0
TWIN FALLS WSO	78.4	48.3	63.4		91	22	38	27	81	1	0	0	0	2.02		.95	3	.0	0		4	2	0
DIVISION			65.[illegible]	- 4.8										1.30	.93			.0					
▪ ▪ ▪ NORTHEASTERN VALLEYS 08																							
CHALLIS	75.9	46.1	61.[illegible]	- 5.3	89	21+	35	27	130	0	0	0	0	1.47	.91	.25	23	.0	0		7	[illegible]	[illegible]
CHILLY BARTON FLAT	74.8M	39.5M	57.2M	- 1.2	85	21	30	27	239	[illegible]	0		0	1.49	.52	.28	17	.0	0		6	0	0
GIBBONSVILLE	80.5	42.9	61.7		90	22+	29	27	113	2	0	1	0	1.98		1.10	23	.0	[illegible]		4	1	1
LEADORE 2	76.6M	38.7M	57.7M		89	13	25	27	221	0	0	4	0	1.31		.62	23	.0	0		4	1	0
MACKAY RANGER STATION	78.1	42.9	60.5	- 3.6	89	21	35	27+	142	[illegible]	[illegible]	0	0	1.20	.31	.27	1	.0	0		4	[illegible]	[illegible]
MACKAY 4 NW	73.9	43.5	58.7		85	21	35	16	190	0	0	0	0	1.44		.29	1	.0	0		6	0	[illegible]
MAY	79.2	41.8	60.[illegible]	- 3.5	89	21	31	27	139	0	0	1	0	1.35	.61	.60	23	.0	0		4	1	[illegible]
SALMON 1 N	81.2	47.0	64.1	- 1.7	91	21+	35	27	63	2	[illegible]	0	0	1.11	.37	.40	23	.0	0		3	0	0
DIVISION			60.2	- 3.4										1.42	.60			.0					
▪ ▪ ▪ UPPER SNAKE RIVER PLAINS 09																							
ABERDEEN EXP STATION	80.2	45.3	62.8	- 4.2	92	22	33	27	93	1	0	0	0	1.83	1.36	.96	1	.0	0		3	2	0
AMERICAN FALLS 1 SW	83.3	48.6	66.0	- 3.1	94	22	40	30+	29	4	0	0	0	1.30	.69	.58	23	.0	0		3	1	0
ARCO 3 SW	78.4	43.0	60.7		[illegible]	21	36	29+	137	0	0	0	[illegible]	.31		.09	23+	.0	0		0	0	0
ASHTON	76.4	44.0	60.2	- 1.6	85	21	30	27	144	0	0	1	0	1.70	.66	.70	23	.0	0		[illegible]	1	0
BLACKFOOT 2 SSW																							
CRATERS OF THE MOON NM	76.9	46.0	61.5		[illegible]	29	32	27	117	[illegible]	[illegible]	1	0	.95		.30	23+	.0	[illegible]		3	0	0
DUBOIS EXP STATION	79.1	48.0	63.6	- 3.4	[illegible]	21	34	27	69	0	0	0	[illegible]	1.83	.95	.99	23	.0	0		3	1	0
FORT HALL INDIAN AGNCY	83.6	48.4	66.0	- 2.4	96	30+	42	27+	39	[illegible]	[illegible]	0	0	.65	- .08	.45	23	.0	0		2	0	0
HAMER 4 NW	81.6M	42.3M	62.0M		87	30	30	27	94	0	[illegible]	1	0	1.01		.56	23	.0	0		3	1	0
HOWE	80.3	47.3	63.8		90	21	40	27	47	1	[illegible]	[illegible]	0	.78	- .10	.62	23	.0	0		2	1	0
IDAHO FALLS 2 ESE	82.0M	47.9M	65.0M		90	21	35	27	46	1	0	0	0	1.73		.79	23	.0	[illegible]		4	1	0
IDAHO FALLS FAA AP	79.8	46.9	63.4	- 3.4	92	21	35	27	74	1	0	[illegible]	0	.76	.14	.32	3	.0	0		3	0	0
IDAHO FALLS 46 W	81.3	47.3	64.3	- 1.3	95	21	34	27	58	3	0	0	0	.82	.16	.65	23	.0	[illegible]		2	1	0
MALTA 2 E	84.3	45.3	64.[illegible]		95	21	37	27	52	[illegible]	0	[illegible]	0					.0	0				
MASSACRE ROCKS ST PK	86.5	47.9	67.2		96	22+	38	27	18	10	[illegible]	0	0	1.27		.68	23	.0	0		2	1	0
POCATELLO WSO AP //R	82.5	49.3	65.9	- 3.6	94	21	38	27	34	5	[illegible]	0	0	.74	.12	.27	23	.0	0		4	0	0
ST ANTHONY 1 WNW	M	M	M				32	27		0	0	1	0	.85	.03	.65	23	.0	0		2	1	0

SEE REFERENCE NOTES FOLLOWING STATION INDEX

MONTHLY SUMMARIZED STATION AND DIVISIONAL DATA

IDAHO
AUGUST 1976

STATION	TEMPERATURE												PRECIPITATION								
										NO. OF DAYS							SNOW, SLEET			NO. OF DAYS		
										MAX.		MIN.										
	AVERAGE MAXIMUM	AVERAGE MINIMUM	AVERAGE	DEPARTURE FROM NORMAL	HIGHEST	DATE	LOWEST	DATE	DEGREE DAYS	90° OR ABOVE	32° OR BELOW	32° OR BELOW	0° OR BELOW	TOTAL	DEPARTURE FROM NORMAL	GREATEST DAY	DATE	TOTAL	MAX. DEPTH ON GROUND	DATE	.10 OR MORE	.50 OR MORE	1.00 OR MORE
SUGAR																						
DIVISION			63.8	- 2.6										1.10	.40			.0					
EASTERN HIGHLANDS 10																						
ARBON 2 NW	80.9	46.6	63.8		91	21	37	27	56	1	0	0	0	1.24		.47	1	.0	0		4	0	0
CONDA	M	M	M		85	26	29	27		0	0			1.48	.43			.0				0	
DRIGGS	77.3	42.0	59.7	- 2.7		22	29	27	164	0	0	1	0	1.80	.60	.68	23	.0	0		5	1	
GRACE	79.4M	42.2	60.8M	- 3.2		21	31	27	119	0	0	3	0	.98	.03	.70	23	.0	0		2	1	0
HENRY	74.4	39.2	56.8		83	23+	19	27	248	0	0	5	0	1.21		.40	23	.0	0		5	0	
IDAHO FALLS 16 SE	75.5	40.4	58.0		85	21	26	27	211	0	0	2	0	1.32		.94	23	.0	0		3	1	0
ISLAND PARK DAM	73.0	39.4	56.2	- 2.9	84	22	25	28+	265	0	0	3	0	2.17	.62	.54	23	.0			6	1	0
KILGORE	73.4	38.5	56.0		82	21	28	27	270	0	0	3	0	1.66		.84	23	.0	0		5	1	0
LIFTON PUMPING STATION	76.5	44.6	60.6	- 3.4	84	21	33	27	130	0	0	0	0	.80	- .03	.25	23	.0			5	0	0
MALAD	81.6	48.6	65.1	- 4.1	91	21	37	27	39	1	0	0		1.59	.67	.76	23	.0	0		3	1	0
MALAD CITY	83.5	45.8	64.7		93	21	33	27	43	2	0	0		1.69		.67	23	.0	0		5	1	0
MONTPELIER RANGER STA	78.8M	41.7M	60.3M	- 3.7	87	23	28	27	146	0	0	2	0	1.25	.28	.26	23+	.0			6	0	0
OAKLEY	78.3	48.4	63.4	- 5.7	92	21	39	27	87	2	0	0	0	1.42	.56	.53	15	.0			4	1	0
PALISADES DAM	80.2	47.4	63.8		87	7	32	27	60	0	0	1	0	1.89		.57	23	.0	0		5	1	0
PRESTON SUGAR FACTORY	82.1	46.4	64.3		90	23+	34	27	57	2	0	0	0	1.28		.39	23	.0	0		M	0	0
STREVELL	M	M	M		90	21	37	27		1	0	0		1.51	.46	.87	15	.0	0		2	2	0
SWAN VALLEY	80.0	41.1	60.6		88	21	27	27	141	0	0	1		2.32		.81	23	.0			5	1	0
TETONIA EXP STATION	75.8	42.3	59.1		86	22	28	27	176	0	0	1	0	1.80		.66	1	.0			5	2	0
DIVISION			60.8	- 3.6										1.52	.46			.0					

SEE REFERENCE NOTES FOLLOWING STATION INDEX

DAILY PRECIPITATION

IDAHO
AUGUST 1976

STATION	TOTAL	DAY OF MONTH																												
		1	2	3	4	5	6	7	8	9	10	11	12	13	14	15	16	17	18	19	20	21	22	23	24	25	26	27	28	29	30	31
x x x PANHANDLE 01																																
BAYVIEW MODEL BASIN	3.45		.15	.03	.08	.18	01	.27	.11	.03					44	.12	.57				.47			.78	.11	10						
BONNERS FERRY 1 SW	2.97	.02				.16		.05	.29						30	.66	06		06		34				T	90	.13					
CABINET GORGE	6.23	T	.41	.21	.36	T	T	.37	53	11	.07			T	33	.78	.37	T			.49		T	1.70	T	49	01					
COEUR D'ALENE 1 E	2.28		.15	T	.13			.23		.02					51	.01	35				43			.06		32	07					
PORTHILL	2.82	.04	.12		.04	.04	.40	04	T	.10			.21	.22	14	.58	02		T	.15			04	04	23	41	T					
PRIEST RIVER EXP STA	3.66		.06	.06		.10		.30	.10		.15				.52	.25	36		.06		.45			.24		1.02						
SAINT MARIES	2.91		.22	.08	.29	T		.90	.01	.01	T				10	.68	.21	T			26					15	T					
SANDPOINT EXP STATION	-	-	-	-		-	-	-	-	-	-	-	-	-	-	-	-	-	-	-	-	-				-	-	-	-	-	-	-
TENSED	2.19	.12	.07	.23		.21		.22							.21	.11								37		65						
x x x NORTH CENTRAL PRAIRIES 02																																
COTTONWOOD	-	-	-	-	-	-	-	-	-	-	-	-	-	-	-	-	-	-	-	-	-	-	-	-	-	-	-	-	-	-	-	-
GRANGEVILLE	1.56	.28		.45	T		.05	.01	.12	T			T		.02				T		.04		T	28		.30						
MOSCOW-UNIV OF IDAHO	2.63	.25	T	.64	T			.51	T	.03				T	26	.03	.32	.18	.04		07		T			26	.04					
NEZPERCE	1.41	.03	T	.13	T		03	.03	.13	.09				.02	.04	.11	44	T	T		06		T	T		30	T					
POTLATCH 3 NNE	2.36	.06		.55		03	.29	.12	.01					.21	28	.14	.10		.02		24					30						
WINCHESTER 1 SW	2.86	.45	.01	.13	T		.22	.06	.16	.06				.33	.07	.26	.50		T		10		T	05		46	T					
x x x NORTH CENTRAL CANYONS 03																																
DWORSHAK FISH HATCHERY	1.50		.04	.13	.03	.12		11	.37						.16	.03	.27	.02			.07	T		.04			.20					
FENN RANGER STATION	2.30		.43		.10	.09		.08	.12	.10				.07	.01	.15	32	.02			.03	03		.32			43					
KAMIAH	2.36	.02	.19	.12	.28			.34	.32	.02				T	.03	.11	.47				.01		T	02		.23	20					
KOOSKIA	1.95		.41	.05	.05			.60	.20	T					T	T	.24				02		T	.06		.25	.07					
LEWISTON WSO AP //R	1.76	.02	.18	.24		.02	.26	.02	.11	T			T	.05	07	56	.06	.06			.06		T			.05						
OROFINO	2.19	.05	.03	.13	.02	.71	T	.02	.10	.03	T				.08		.22	.20			.12	T		.04			.44					
RIGGINS	2.23	.33		.02	.47		.04	.05	.12				.09			.13	T						T	.41		53	.04					
x x x CENTRAL MOUNTAINS 04																																
ANDERSON DAM	1.80	.69	.17												.53		T						.28	.13								
ARROWROCK DAM	-	-	-	-	-	-	-	-	-	-	-	-	-	-	-	-	-	-	-	-	-	-	-	-	-	-	-	-	-	-	-	-
AVERY RANGER STA 2	4.26		.30	.36	.83	.30	.05	.10	.10	.12	.02					.67	66	.08			.42				.09	16						
BROWNLEE DAM	1.50	.21	.41			.05	.15	.02	.02							.03	.11							.41	.04		.05					
CAMPBELLS FERRY	-	-	-	-	-	-	-	-	-	-	-	-	-	-	-	-	-	-	-	-	-	-	-	-	-	-	-	-	-	-	-	-
CASCADE 1 NW	1.90	.36	.16	T	.26	T			.16							.27	05	.02	.12	T			.08	.16	T		.25					
CENTERVILLE ARBAUGH RH	1.32	.54	.29												T	.46							.03									
COBALT	2.00	.22	.05		.12			.05								.52			.48	06				.38			12					
DIXIE	1.69	.05	.19	.08	.05	.05	T	.01	.02	.10	.10		.08	T		.07	.07			.02	.02			.08	.09		58					
ELK CITY	2.52		.25	.18	.04	.22		.02	.03	.07	.07			.16	02	.03	.49	T		01	T			.10	T		.83					
ELK RIVER 1 S	2.17		.20	.43	.02	.05		T		.04					.04	T	.74	22			.12			.02			29					
FAIRFIELD RANGER STA	1.94	.11	.18	T					T							.29	.20	70	.01				.10	.35								
FEATHERVILLE	1.87	.25	.10	.20	.15									.06	10	.08				02	T	.30	.60	T				T				
GARDEN VALLEY RS	2.34	.54	.49		.04			.04								20	28	.01	.19	01			.22	.18			14					
GRANGEVILLE 11 SE	1.93	.21	.04	.03			.20	.05	.19				.23			.03					.03		T	.36		.55	.01					
GROUSE	1.65	.70	.60	.03														.07						.25							
HAILEY RANGER STATION	2.06	.45		.35	.01											10	.17	59	.01	05				.33							
HEADQUARTERS	4.18		.29	T	.29				.50	.13					70	.21	.76	.07			.13	.60		03			.47					
HILL CITY	1.40															.62	T	30					.48								
IDAHO CITY	2.16	.46	.28		.08											.58	.33		.08				.24	.11							
KELLOGG	2.99		.22	.16	.34		.04	.12	.07	.13	.02			.05	.10	.12	.81	.06		.02	.48	.02		T		T	.23					
KETCHUM R S	3.16	.65	T	.78	.08	T										.18	.05	.80	.05	.08				.47							.01	
LOWMAN	1.98	.34	.12		.07											.82	20	T	.19				.15	.07			.03				
MC CALL	3.25	.60	.32	.03	.54	.02	.02		.47	.03		.07	.03		01	.24	.21	.02	.12	05				.16	.04		.27					
MIDDLE FORK LODGE	2.47	.46	.05	.14	.05	.04			.05	.05				.17	T	.17	.12	.02	.24	.18				.56	05		.12					
MULLAN	3.48	.28	.05	.68		.01	31	.40	.14	12				.01	T	.72	.27			T	26		T			.20	.03					
NEW MEADOWS RANGER STA	2.51	.39	.72	.01		16		T	.12	.05			T	T	T	.09	.24	.04	T	01				25	.03		.30	.01				
NORTH STAR RANCH	3.18		.56	.12	.26			T	.35	.11	.09		06	.02	T	.34	46	T	T					.13	14		.49	.06				
PIERCE //R	2.69		.45		.41	.03	T	08	.11	05					.07	.04	.90	T			.10			.08			.37					
POWELL	-	-	-	-	-	-	-	-	-	-	-	-	-	-	-	-	-	-	-	-	-	-	-	-	-	-	-	-	-	-	-	-
SHOUP	2.65	.06	.09	.20	.06	.02								.04	15	04	26		49	03				.33			.08		T			
STANLEY	2.50	.18	T	.17	.09	02	T	T								33	34	.18	42	22				.46	04				05			
TAYLOR RANCH	2.64	.21	.19	.07	.04	.16		T	.06	23			07	.10	02	.38	.13	T	.10	.12				.50	05		21					
WALLACE WOODLAND PARK	3.10		.18	.12	.24		.01	.73	.12	05	.04				01	.16	69	.02		.02	.38	.02		.01	T	T	.30					
WARREN	1.86	.28		.01	.08		.04		.16	.04		.20	.02			06	.10		.08	.02			.14	.14			.49					
YELLOW PINE 7 S	1.37	.11		.02	.03	.19						T	.03			08	.17	T	02	.03				45	T		.24					
x x x SOUTHWESTERN VALLEYS 05																																
BOISE 7 N	2.50	.89	.55		.07	.01	T							T	.01	.43	.11	.09	.03				.28	02		.01						
BOISE LUCKY PEAK DAM	2.02	.67	.32	.01	T	.08	T									.18	33	T	.12	.01				.30	T							
BOISE WSO AP //R	.95	.05	.01		.07	T	.05						T		01	.24	.23	.03	01				.25									
BRUNEAU	.78	.51																					25	02								
CALDWELL	2.30	1.34		T	.02		.17	.22	T					.05	06	.13	08						.19	.04			T					
CAMBRIDGE	2.16	.76	.02	.22	.11		15		33				.01		.04	.11	.12	T			T		.09	.14			06					
COUNCIL	1.96	.51		.28	.08	.03			.29							.50	.09										.18					
DEER FLAT DAM	1.59	.43		.04	.05		T	.17					T	.08		.38	.21		.01				.17	03			.02					
EMMETT 2 E	.99	.27	.03		.32										T	.22			T				.15									
GLENNS FERRY	1.17	.04	.37	.02		T										.25	.11	.22	T					.16								
GRAND VIEW 2 W	1.68	.25	.31		.67	T	T							.02		.26		T	T				17									
KUNA 2 NNE	2.20	.42	T	.64	.21		.24								T	.43	.02	T	T				24									
MOUNTAIN HOME	.94				T					T					T	60	T						.26	T								
OLA 4 S	2.21	1.12	.19	.16	.01			.05						.01	.03	.18	.08		.06				15	T			17					
PARMA EXPERIMENT STA	1.32	.43	.06	.03	T	.09	T	T					T	.04		.04	.27		T				T	27	.05		.04					
PAYETTE	.99	.01			.10	T	.12	.13	T				T		T	.06	T	.05	07				08	.08			x	.29			
SWAN FALLS POWER HOUSE	.91	21	.09		.06										01	.27			.04				21	02								
WEISER 2 SE	-	-	-	-	-	-	-	-	-	-	-	-	-	-	-	-	-	-	-	-	-	-	-	-	-	-	-	-	-	-	-	-
x x x SOUTHWESTERN HIGHLANDS 06																																
HOLLISTER	1.20		.02	.07												.76							.12									
REYNOLDS	1.02	.20		.38	.24	T	T									T	.01		.03			.23		.16								
THREE CREEK	-	-	-	-	-	-	-	-	-	-	-	-	-	-	-	-	-	-	-	-	-	-	-	-	-	-	-	-	-	-	-	-
x x x CENTRAL PLAINS 07																																
BLISS	1.45	.08	.03	T												.57	.03	.37	.04				.24	.09								
BURLEY FAA AP	1.02	.03	.09	.04												.38	09		T				32	.07					T			
CASTLEFORD 2 N	1.37	.15	.21	.02	.02											.47		.15	.01				.08	.26								
GOODING AIRPORT	1.66	.16	.06	T	T	T								T		.81	.02	34	T	T			.11	.16								
HAZELTON	1.12	.05	T	.09	.01											.59	03		T				.06	.29								

SEE REFERENCE NOTES FOLLOWING STATION INDEX

DAILY PRECIPITATION

STATION	TOTAL	1	2	3	4	5	6	7	8	9	10	11	12	13	14	15	16	17	18	19	20	21	22	23	24	25	26	27	28	29	30	31
[illegible]	[illegible]	[illegible]	T	03	T											47	.08	.05						.20								
[illegible]	[illegible]	[illegible]		14	[illegible]									T		.21	.11	.04						.25								
[illegible]	[illegible]	[illegible]	[illegible]	[illegible]										.01		40	04							33								
[illegible]	[illegible]	[illegible]		[illegible]	14									06		10	.22	10						.37								
[illegible]	[illegible]		[illegible]	[illegible]	[illegible]												.20	10		.02				27								
[illegible]	[illegible]	[illegible]	17	15												.24	.06	.09						36								
[illegible]	[illegible]	[illegible]	[illegible]	T												.34	T	.20						30								
[illegible]	[illegible]	T		38	01									09		43	20	04	01					.22								
[illegible]	[illegible]	[illegible]	T	35	[illegible]	T								01		51	17	.05	T	T				.23			T					
[illegible]																																
[illegible]	[illegible]	[illegible]		13	T				06				02	T	03	04	16	03	.20	18				.25	.15	.02						
[illegible]	[illegible]	18	[illegible]	21	24	02					02					02	.01	.28	.05				T	.18	.01	T						
[illegible]	[illegible]				T		T	T	T					T		05	.38	.15	30					1.10								
[illegible]	[illegible]	20	35			03												T		.11				62								
[illegible]	[illegible]	[illegible]	[illegible]	20	08	[illegible]					04		.07	02		.02	.16		.02					.21						.02		
[illegible]	1.44	[illegible]	21	20	[illegible]					03			05	02		14		20	T				01	27						.01	T	
[illegible]	[illegible]	14	09		02			03										.23	.22				T	.60	.02							
[illegible]	[illegible]	[illegible]	[illegible]	[illegible]	T	02		02	T			05			T	27	.08							40						T		
[illegible]																																
[illegible]	[illegible]	[illegible]		05	T											T	.16							.66								
[illegible]	[illegible]	28	[illegible]	02												.39	.01							.58								
[illegible]	[illegible]	[illegible]	05	09								.02	T			T	T	.03						.09								
[illegible]	[illegible]	48	T	01		[illegible]				T		T				13	02		.35					.70							T	
[illegible]					-		-			-	-	-	-			-	-	-	-	-	-	-	-	-	-	-	-	-	-	-	-	-
[illegible]	[illegible]	[illegible]	[illegible]	04	T												.01	08	T				.02	30								
[illegible]	[illegible]	[illegible]				08								05		.07	.04		.21					.99								
[illegible]	[illegible]		[illegible]													.08								.45								
[illegible]	[illegible]	35															.10							.56								
[illegible]	[illegible]		T	05										.01										.62						.10		
IDAHO FALLS 2 ESE	[illegible]	[illegible]		33												16	T		09					.79								
[illegible]	[illegible]	T	.02	32												.12			02	T			.07	.21								
[illegible]	[illegible]	[illegible]		12													T							.65								
[illegible]			10	15	T			T	10	T						40	T							-								
[illegible]	[illegible]	[illegible]		02		T				T			T			48	05						T	.68						T		
[illegible]	[illegible]		T	15					T							17		T		T			.15	.27						T	T	
[illegible]	[illegible]				13	07													T					.65								
[illegible]					-			-	-	-		-	-			-	-	-	-	-	-	-	-	-	-	-	-	-	-	-	-	-
[illegible]																																
[illegible]	[illegible]	47	T	10												27								.40								
[illegible]	1.48	T	44	06	16	T					T						20		.15	.07				.43	.03							
[illegible]	[illegible]	[illegible]	[illegible]	17	03												40		.13					.68								
GRACE	[illegible]	[illegible]		08													T		18				T	.70								
[illegible]	[illegible]	[illegible]	[illegible]	06	16												.23	T	.16	.17				.40	T							
[illegible]	[illegible]		[illegible]	09		[illegible]										14			.11				T	.94								
ISLAND PARK DAM	[illegible]	[illegible]	38	05	02	38						T	09	T			12			13				.54	.38							
KILGORE	[illegible]	[illegible]	5	T		06									14	04	.16		16	.02				.84	.01							
[illegible]	[illegible]		T	11												11			15				.01	.25			.16	.01				
[illegible]	[illegible]	T		40								T				36	02	T					.05	.76								
MALAD CITY	[illegible]	[illegible]		[illegible]								T				27	03		.24					.67			T					
[illegible]	[illegible]	21	[illegible]	01	[illegible]												15		11	26				.26			T					
[illegible]	[illegible]	[illegible]	06	T	[illegible]											.53	07	T					.23	.41								
[illegible]	[illegible]	[illegible]	T	33	T											06	30		37	.05				.57							.04	
PRESTON SUGAR FACTORY	[illegible]	[illegible]		05	[illegible]												33		.21	.17				.39	.02		.02	.02				
[illegible]	[illegible]	[illegible]	[illegible]		[illegible]	46													05					.76								
[illegible]	1.51	T		T							09					.87							T	.55								
SWAN VALLEY	[illegible]	48		[illegible]	08	[illegible]											28		36					.81						.01		
[illegible]	[illegible]	[illegible]			[illegible]									T		18	.02		18	.04				.52			T					

SEE REFERENCE NOTES FOLLOWING STATION INDEX

DAILY TEMPERATURES

IDAHO
AUGUST 1976

STATION		DAY OF MONTH 1	2	3	4	5	6	7	8	9	10	11	12	13	14	15	16	17	18	19	20	21	22	23	24	25	26	27	28	29	30	31	AVERAGE
▪ ▪ ▪																																	
PANHANDLE 01																																	
BAYVIEW MODEL BASIN	MAX	78	72	79	79	73	72	80	70	68	74	72	77	83	72	63	63	66	70	70	72	72	70	73	69	74	63	64	60	79	73	72	71.7
	MIN	58	62	57	56	58	53	49	53	55	51	50	51	53	55	54	48	40	46	40	42	43	50	60	47	53	42	38	44	43	48	48	49.9
BONNERS FERRY 1 SW	MAX	87	76	85	79	76		86	70		81	87	86	80	73	63	66	72	72	70	71	00	84	82	77	67	63	63	79	82	85	88	76.9
	MIN	59	59	59	60	00		51	55		61	51	51	51	55	55	51	41	43	42	51	44	45	62	51	55	47	45	47	46	47	49	51.5
CABINET GORGE	MAX	83	78	81	80	80	84	70	64	68	79	85	85	79	71	63	60	71	73	70	69	82	81	77	82	74	64	65	80	85	86	00	76.0
	MIN	57	60	58	54	52	48	51	54	55	54	50	52	53	59	57	50	45	48	44	51	48	49	60	52	51	45	41	47	46	47	47	51.1
COEUR D'ALENE 1 E	MAX	93	80	83	87	83	86	87	74	00	76	84	87	86	00	66	68	70	73	75	73	79	85	86	84	90	62	66	79	84	88	92	79.8
	MIN	61	62	57	55	60	53	52	56	56	53	51	52	53	54	52	51	44	48	47	52	47	52	58	52	59	46	43	47	46	49	48	52.1
PORTHILL	MAX	73	82	81	80	72	82	78	66	75	77	85	84	73	70	64	63	72	69	70	71	80	80	77	74	67	67	63	70	74	80	82	74.2
	MIN	59	56	57	58	51	52	55	56	50	49	50	49	50	54	50	42	43	39	42	44	44	46	50	51	41	41	43	46	45	46	41	48.4
PRIEST RIVER EXP STA	MAX	87	76	78	77	77	87	87	70	71	77	83	83	82	70	61	63	00	69	66	69	79	84	78	77	76	62	60	77	81	84	86	75.6
	MIN	54	62	57	57	59	48	52	53	54	53	48	49	48	55	51	49	35	44	44	50	44	46	61	50	53	44	37	42	43	45	47	49.5
SAINT MARIES	MAX	92	83	82	83	80	85	82	70	73	81	89	87	82	80	65	65	71	73	73	71	84	85	84	87	89	64	72	85	88	90	92	80.2
	MIN	61	61	53	54	58	53	53	55	55	50	49	47	52	54	53	54	41	50	40	52	48	52	61	48	52	43	37	45	44	49	48	50.7
SANDPOINT EXP STATION	MAX																																
	MIN																																
TENSED	MAX	75	82	80	80	80	80	70	67	75	00	85	84	79	65	69	70	70	70	82	82	83	86	80	86	67	63	73	82	88	89	92	77.9
	MIN	59	59	50	45	55	60	40	51	53	42	42	41	44	50	45	45	46	44	49	41	43	47	49	45	49	38	33	39	37	44	42	46.0
▪ ▪ ▪																																	
NORTH CENTRAL PRAIRIES 02																																	
COTTONWOOD	MAX																																
	MIN																																
GRANGEVILLE	MAX	75	83	78	75	79	78	69	65	69	78	84	81	79	64	71	58	70	65	75	71	82	82	77	86	68	63	75	84	84	87	90	76.0
	MIN	61	58	52	48	48	53	45	51	45	47	48	51	50	52	50	43	40	45	42	53	48	45	57	49	55	43	35	44	48	50	48	48.5
MOSCOW-UNIV OF IDAHO	MAX	83	82	79	79	80	78	58	64	74	80	86	83	79	65	67	68	69	70	73	73	83	83	79	86	81	63	74	84	89	89	91	77.5
	MIN	63	52	53	52	57	48	43	50	54	47	51	50	40	50	50	43	40	46	45	51	51	52	54	56	50	37	40	48	49	47	54	49.1
NEZPERCE	MAX	79	81	78	76	80	78	59	65	66	78	82	81	78	65	71	66	67	66	75	68	82	82	76	84	75	61	72	82	85	86	88	75.5
	MIN	62	56	49	48	46	52	43	50	45	45	46	51	50	52	49	47	37	46	44	50	45	52	59	53	46	43	35	42	46	49	49	48.0
POTLATCH 3 NNE	MAX	79	81	80	80	79	79	58	66	75	80	85	82	78	61	69	66	70	71	72	70	83	85	79	86	66	62	72	82	85	88	90	76.4
	MIN	60	59	51	47	56	50	45	50	54	42	42	42	45	51	46	42	35	48	36	50	42	53	54	45	52	37	35	35	38	44	45	46.2
WINCHESTER 1 SW	MAX	74	76	75	72	74	73	62	61	68	75	78	76	75	61	61	59	63	65	68	67	79	77	75	80	68	57	69	80	82	83	85	71.5
	MIN	58	51	47	44	43	52	36	45	43	41	44	49	48	43	45	36	35	36	40	49	42	50	55	48	44	36	33	43	45	46	46	44.3
▪ ▪ ▪																																	
NORTH CENTRAL CANYONS 03																																	
DWORSHAK FISH HATCHERY	MAX	94	95	86	84	80	82	82	80	78	79	80	81	77	75		78	72	77	80	82	86	89	87	86	93	71	72	79	89	93	94	82.7
	MIN	67	63	59	56	56	61	56	56	58	54	53	56	58	58	57	53	49	54	51	56	53	59	62	57	59	47	47	48	51	55	55	55.6
FENN RANGER STATION	MAX	91	85		83	85	85	85	76	70	76	85	89	82	83	74	70	73	78	71	80	74	89	83	78	86	75	70	77	86	79	90	80.3
	MIN	56	61	54	52	54	53	54	54	52	50	50	51	52	57	58	48	47	50	47	55	50	52	59	52	55	48	40	39	46	48	50	51.4
KOOSKIA	MAX	83	86	83	78	83	82	72	66	71	82	83	85	80	76	72	71	72	72	77	75	85	83	79	87	83	75	81	91	94	93	95	80.5
	MIN	60	57	49	48	44	50	44	50	46	44	43	46	45	51	49	44	45	43	45	52	52	53	63	51	49	51	38	45	46	52	48	48.5
LEWISTON WSO AP	MAX	82	91	83	86	85	86	73	73	81	87	92	83	85	69	75	73	75	78	81	81	90	85	86	93	70	72	81	90	93	95	00	83.0
	MIN	65	62	58	57	58	58	53	55	59	55	60	61	61	58	54	48	51	55	54	57	55	63	64	62	54	52	46	54	57	58	62	57.0
OROFINO	MAX	97	87	85	86	87	88	86	78	75	80	88	92	86	85	71	74	71	77	79	82	79	91	87	88	95	71	70	81	90	93	94	83.7
	MIN	67	65	58	53	55	59	55	56	57	51	52	54	55	57	56	52	46	53	48	56	50	56	63	54	57	47	40	47	48	52	52	53.9
RIGGINS	MAX	92	94	87	82	87	90	89	75	81	87	90	85	90	85	75	74	81	76	84	00	89	98	84	91	89	70	82	90	88	94	98	85.7
	MIN	66	62	59	58	55	59	53	56	51	55	57	57	60	60	59	49	47	57	49	62	57	55	63	56	52	46	45	53	57	58	58	55.8
▪ ▪ ▪																																	
CENTRAL MOUNTAINS 04																																	
ANDERSON DAM	MAX	80	82	83	00	87	85	80	73	75	83	87	87	86	83	68	72	72	70	79	88	96	96	74	87	83	78	88	92	95	92	93	83.0
	MIN	64	56	53	54	50	61	55	48	48	46	53	55	56	56	50	42	49	52	49	50	51	59	55	52	48	43	48	55	54	55	56	52.4
ARROWROCK DAM	MAX																																
	MIN																																
AVERY RANGER STA 2	MAX	90	90	77	78	76	83	84	75	66	73	81	82	82	83	64	61	60	69	69	69	74	81	78	80	80	57	66	76	82	80	81	75.7
	MIN	54	57	56	50	54	52	51	49	46	53	45	48	51	49	46	56	40	48	44	50	46	50	57	48	49	49	38	47	44	48	48	49.1
BROWNLEE DAM	MAX	99	79	90	86	76	89	90	73	78	85	91	96	89	92	72	71	75	78	76	86	96	100	83	83	92	85	74	84	94	94	98	85.6
	MIN	64	62	58	62		57	52	51	51	54	57	58	59	60	55	45	47	49	49	56	55	57	59	57	56	47	45	47	53	49	58	54.3
CAMPBELLS FERRY	MAX																																
	MIN																																
CASCADE 1 NW	MAX	84	76	75	72	73	79	73	63	72	77	80	77	78	78	65	57	66	61	72	77	85	85	64	77	77	76	71	79	81	83	84	74.7
	MIN	58	49	44	45	41	47	42	42	39	38	41	42	47	51	48	39	34	40	39	43	42	47	51	44	45	37	30	36	41	42	44	42.8
COBALT	MAX	79	82	74	73	75	85	85	76	70	75	80	81	80	77	78	64	69	66	74	80	88	88	78	76	82	80	76	82	83	83	86	78.2
	MIN	57	52	47	39	42	39	42	37	39	37	41	40	40	44	40	37	39	46	47	44	40	44	53	48	44	43	30	36	39	42	39	42.2
DIXIE	MAX	80	72	75	71	70	71	78	65	55	63	75	75	74	73	70	59	56	64	56	66	69	81	85	61	74	75	52	65	76	79	78	69.8
	MIN	54	46	36	33	33	36	36	39	40	34	34	35	36	43	46	33	26	34	31	39	34	38	48	37	37	34	24	28	33	35	32	36.3
ELK CITY	MAX	82	77	81	76	75	78	84	69	66	67	74	79	75	80	74	68	78	68	62	74	66	87	86	74	82	73	59	73	81	84	82	75.3
	MIN	55	52	46	46	44	44	44	46	44	45	40	39	45	47	51	38	33	41	42	43	44	42	51	43	43	37	30	34	34	38	37	42.5
ELK RIVER 1 S	MAX	90	79	82	81	82	84	82	82	68	70	78	84	84	79	69	69	64	59	71	74	74	82	79	78	86	85	60	70	00	87	87	77.7
	MIN	59	44	52	47	48	49	44	42	50	46	40	47	46	51	52	46	36	37	37	31	37	46	42	46	49	44	34	31	41	44	45	44.0

SEE REFERENCE NOTES FOLLOWING STATION INDEX

DAILY TEMPERATURES

IDAHO
AUGUST 1976

STATION		DAY OF MONTH																													AVERAGE
		1	2	3	4	5	6	7	8	9	10	11	12	13	14	15	16	17	18	19	20	21	22	23	24	25	26	27	28	29	30	31	
FAIRFIELD RANGER STA	MAX	71	80	77	75	79	81	78	77	73	77	81	82	81	74	68	62	65	75	73	80	88	85	70	80	82	80	72	84	88	86	86	77.7
	MIN	58	47	41	50	45	47	44	38	39	48	40	42	43	51	46	37	44	48	43	41	45	54	47	44	48	45	32	36	40	43	42	44.1
GARDEN VALLEY RS	MAX	91	80	80	82	79	83	83	73	73	80	84	88	88	85	76	70	72	73	73	79	86		74	78	85	85	72	80	88	94	92	80.9
	MIN	62	55	46	49	44	45	47	48	40	43	44	49	50	55	53	45	35	49	44	42	45	49	56	49	48	44	34	40	45	46	46	46.6
GRANGEVILLE 11 SE	MAX	78	87	81	83	83	81	74	67	79	81	86	82	81	82	82	71	73	74	80	70	86	86	81	87	88	67	79	87	86	89	92	80.8
	MIN	63	59	50	50	51	56	50	47	50	48	49	51	49	51	51	42	40	47	42	54	50	51	59	50	52	44	37	45	47	50	47	49.4
GROUSE	MAX	75	71	72	73	73	77	76	71	72	73	76	77	78	76	66	62	67	68	72	78	84	79	71	75	80	77	70	78	85	82	83	74.7
	MIN	56	48	49	40	37	39	39	35	33	41	37	39	44	45	49	30	43	48	43	48	39	41	49	38	40	42	28	32	35	42	39	40.9
HAILEY RANGER STATION	MAX	86	79	80	70	74	78	81	72	72	73	79	82	82	77	77	59	60	62	70	71	84		79	74	79	82	67	77	85	87	86	76.1
	MIN	57	51	44	46	41	46	42	39	38	45	42	46	47	45	45	35	39	48	43	41	47		58	38	47	38	34	40	39	48	47	43.9
HEADQUARTERS	MAX	77	78	83	80	79	80	84	75	66	70	79	83	82	78	67	68	62	70	69	72	68	85	84	77	85	84	59			85	86	76.4
	MIN	48	41	51	46	48	51	42	40	39	44	44	45	46	54	52	46	36	45	41	49	42	41	41	47	48	43	32			39	45	44.3
HILL CITY	MAX	87	80	80	74	80	82	75	72	73	80	83	83	84	76	64	60	65	66	74	82	90	78	76	78	82	71	75	83	85	86	85	77.7
	MIN	56	44	43	46	38	38	38	52	51	46	40	41	41	52	44	34	41	48	41	39	39	43	42	41	35	32	33	33	38	40	40	41.6
IDAHO CITY	MAX	74	77	74	75	78	80	76	68	72	78	82	85	83	80	65	65	63	65	75	80	90	84	70	80	84	81	75	84	90	88	89	77.7
	MIN	60	48	44	47	41	42	45	39	32	41	42	47	47	51	49	38	41	49	38	41	43	43	54	43	45	38	31	39	47	44	45	43.7
KELLOGG	MAX	96	81	83	86	77	83	72	71	70	71	82	89	88	81	64	66	66	73	73	75	73	85	88	81	88	67	65	71	83	89	90	78.3
	MIN	63	62	57	51	58	54	55	55	52	53	50	52	53	57	55	50	44	47	45	52	47	50	61	51	59	48	39	46	46	49	49	51.9
KETCHUM R S	MAX	78	72	76	72	72	75	77	68	70	71	75	78	77	75	74	57	56	62	62	69	78	83	79	66	75	79	65	69		83	81	72.5
	MIN	49	49	42	41	39	39	41	34	37	41	39	41	44	40	46	34	37	38	41	37	39	46	49	41	43	39	33	28		45	35	40.2
LOWMAN	MAX	72	81	81	77	83	85	72	71	75	83	86	87	85	82	68	59	71	63	76	83	92	89	71	84	83	79	78	87	92	89	91	79.8
	MIN	60	54	45	47	43	42	47	41	38	39	40	43	45	50	48	43	40	49	44	42	42	45	53	49	45	40	33	36	41	42	42	44.1
MC CALL	MAX	84	74	75	73	69	76	77	65	64	70	76	73	76	87	62	57	62	65	65	69	81	80	66	70	75	73	63	76	81	82	82	72.5
	MIN	50	50	43	43	41	48	41	45	37	38	42	41	44	47	48	36	32	41	39	44	40	46	51	40	44	34	30	35	39	43	41	41.7
MIDDLE FORK LODGE	MAX	87	76	78	72	75	78	86	69	66		81	82	80	82	78	69	64	72	63	76	82	88	79	66	81	83	66	79	87	89	87	77.4
	MIN	56	50	48	43	45	42	45	48	40		44	42	46	49	49	41	38	42	42	45	44	44	46	50	44	45	33	34	40	42	43	44.0
MULLAN	MAX	75	80	79	76	75	84	67	61	65	74	80	81	77	66	63	57	66	67	68	68	79	84	74	82	67	68	63	77	84	84	86	73.1
	MIN	56	57	54	49	54	50	47	50	50	48	46	48	49	55	51	42	36	46	41	49	42	51	54	48	46	40	34	40	45	43	45	47.4
NEW MEADOWS RANGER STA	MAX	87	70	78	78	69	78	79	65	66	73	85	86	85	86	65	60	63	70	64	73	80	86	73	68	82	78	63	72	76	86	86	75.2
	MIN	60	50	45	44	45	48	40	46	42	40	42	41	44	50	50	40	37	40	41	42	40	48	55	47	46	37	32	35	37	38	39	43.3
NORTH STAR RANCH	MAX	87	81	83	80	78	84	88	70	68	68	79	78	80	81	74	65	66	75	68	76	78	89	82	75	86	81	62	75	85	85	88	77.9
	MIN	53	59	50	50	47	47	48	52	48	48	44	45	45	49	54	42	39	40	44	45	43	44	52	46	48	43	33	35	40	43	45	45.8
PIERCE	MAX	89	79	91	80	76	79	80	80	65	69	77	82	82	82	62	68	65	70	68	73	67	84	83	71	84	84	60	72	82	85	85	76.6
	MIN	52	56	50	44	41	45	42	42	46	40	40	42	42	44	53	40	33	34	38	39	39	42	43	43	43	43	30	32	37	36	40	41.6
POWELL	MAX																																
	MIN																																
SHOUP	MAX	85	83	77	78	80	89	84	71	77	82	86	85	79	70	64	68	72	71	78	84	82	87	75	78	88	84	76	84	86	87	88	79.9
	MIN	61	57	54	47	50	47	51	52	46	47	48	49	50	54	50	44	45	52	51	50	51	49	58	54	50	45	37	43	45	48	49	49.5
STANLEY	MAX	79	75	72	66	64	72	78	65	63	66	72	77	76	76	71	59	60	60	54	68	75	81	77	61	74	69	69	79	80	77	80	70.8
	MIN	50	44	40	37	38	32	39	29	28	29	33	29	34	35	40	35	34	35	42	34	32	35	36	40	36	33	28	30	33	31	31	34.9
TAYLOR RANCH	MAX	89	83	80	77	76	79	86	72	63	74	80	83	83	78	78	68	65	72	63	76	82	90	79	65	81	86	65	76	84			77.0
	MIN	53	52	46	48	47	41	48	48	43	40	42	43	44	46	50	39	37	41	45	46	42	45	53	48	43	41	32	38	40			44.2
WALLACE WOODLAND PARK	MAX	92	77	84	84	79	78	88	67	63	66	76	84	85	81	65	64	60	69	70	71	70	83	86	77	85	68	59	69	80	88	86	75.9
	MIN	58	60	56	52	54	49	50	52	53	52	47	49	50	55	53	48	40	43	42	48	44	52	56	48	52	45	36	40	44	46	46	49.0
WARREN	MAX	74	75	69	69	76	76	70	58	58	70	70	73	69	60	60	55	63	59	65	68	80	80	62	74	74	67	68	77	77	78	80	69.5
	MIN	52	43	36	33	34	34	35	40	34	33	35	34	40	40	40	33	27	35	30	41	32	37	44	33	37	30	26	31	34	36	32	35.5
YELLOW PINE 7 S	MAX	80	70	77	72	74	75	80	66	63	71	72	74	76	77	73	61	55	67	55	69	75	85	77	61	77	76	60	71	80	84	82	72.1
	MIN	51	45	39	38	37	37	40	43	42	40	41	40	36	43	46	36	31	33	34	34	37	37	45	40	40	39	29	29	33	37	37	38.4
. . .																																	
SOUTHWESTERN VALLEYS 05																																	
BOISE 2 N	MAX	77	80	80	76	82	78	71	71	75	82	88	87	86	75	67	65	71	68	78	85	94	86	76	86	84	64	73	85	91	89	90	79.4
	MIN	62	55	55	53	48	53	47	47	45	51	55	59	52	59	51	43	43	52	47	60	56	60	56	54	54	39	43	48	57	62	58	52.4
BOISE LUCKY PEAK DAM	MAX	82	84	86	77	85	81	74	75	80	86	90	89	90	72	70	70	77	73	81	91	98	83	78	91	97	67	79	91	95	91	95	83.2
	MIN	63	63	58	54	55	52	50	50	50	51	56	59	57	59	55	49	50	50	51	51	54	59	58	56	56	42	41	48	53	58	58	53.7
BOISE WSO AP	MAX	82	84	84	76	83	80	74	75	79	85	90	88	90	71	70	68	73	71	79	90	96	84	78	89	87	66	77	86	91	92	92	81.6
	MIN	63	57	56	53	50	50	54	49	48	56	57	58	54	60	51	49	48	51	48	57	55	62	60	56	55	45	46	49	56	60	55	53.8
BRUNEAU	MAX	89	85	87	84	83	86	81	81	84	89	93	90	90	80	72	71	75	74	84	96	100	88	83	91	93	74	83	89	98	95	96	85.9
	MIN	63	55	55	57	53	50	52	49	48	56	53	56	55	60	54	48	52	55	50	53	52	65	56	56	55	48	48	46	50	50	51	53.3
CALDWELL	MAX	91	86	87	86	85	84	73	77	81	88	92	91	89	88	72	70	75	74	82	90	95	97	79	89	90	89	80	86	93	95	96	85.5
	MIN	64	58	55	57	53	53	50	50	48	55	55	59	55	58	56	49	46	55	48	52	54	60	60	53	58	46	43	43	52	54	52	53.3
EMMETT	MAX	91	82	84	83	81	82	76	70	78	85	86	87	85	82	69	67	72	73	80	87	95	93	75	85	84	69	84	89	94	93	94	82.4
	MIN	64	58	52	55	53	60	46	58	44	47	49	50	55	58	56	40	43	51	42	52	47	51	60	48	51	44	36	42	45	50	49	50.2
FAIRFIELD	MAX	92	90	81	81	79	82	80	69	72	90	90	87	87	84	67	66	74	70	78	82	91	91	79	80	85	85	75	88	93	95	94	82.5
	MIN	63	59	51	54	50	58	44	52	53	53	53	52	52	56	55	41	41	50	44	50	53	55	59	49	52	41	37	44	51	53	55	51.0
DEER FLAT DAM	MAX	90	83	81	86	81	79	72	73	87	83	86	94	88	82	67	69	71	71	76	93	90	90	76	84	87	81	88	86	88	90	90	82.6
	MIN	65	56	54	57	51	54	49	49	49	54	52	58	54	57	55	48	44	54	48	49	53	59	57	54	55	43	41	48	48	51	52	52.2
EMMETT 2 E	MAX	89	83	86	84	82	83	73	74	80	86	92	91	90	84	72	60	75	72	81	89	95	83	78	89	88	86	79	87	92	94	94	83.6
	MIN	65	58	55	55	54	54	50	54	48	51	53	58	56	60	59	45	47	55	47	50	54	58	60	53	56	43	42	47	52	56	54	53.2
GLENNS FERRY	MAX	85	84	86	83	88	89	79	81	83	90	94	93	89	81	73	72	76	74	83	92	97	84	83	89	95	72	82	90	96	97	95	85.6
	MIN	66	51	54	61	47	46	54	48	47	52	49	52	50	57	56	40	44	56	48	48	51	56	52	50	56		37	40	46	52	50	50.5
GRAND VIEW 2 W	MAX	87	84	85	76	81	84	78	72	82	89	93	89	91	85	76	70	72	74	83	93	100	95	84	91		72	83	87	93	94	98	84.7
	MIN	63	54	52	59	48	48	52	45	44	54	50	53	49	60	52	44	46	54	48	46	47	56	55	47		44	37	39	45	48	46	49.5
KUNA 2 NNE	MAX	79	80	82	77	80	81	72	73	78	83	88	86	89	80	70	69	71		78	88	90	86	78	87	87	67	76	85	89	89	91	81.3
	MIN	64	64	53	55	48	40	49	45	44	51	48	52	52	58	54	47	44	53	49	44	49	60	57	50	48	40	39	43	48	50	47	49.8
MOUNTAIN HOME	MAX	85	84	88	86	89	90	85	80	84	93	94	92	90	80	70	58	72	78	85	92	102	84	78	88	89	68	80	90	95	93	93	85.3
	MIN	67	54	58	58	56	56	58	54	52	60	56	62	58	62	53	44	50	56	54	56	58	57	56	53	54	41	39	39	41	45	45	53.3

SEE REFERENCE NOTES FOLLOWING STATION INDEX

DAILY TEMPERATURES

IDAHO
AUGUST 1976

STATION		DAY OF MONTH																													AVERAGE
		1	2	3	4	5	6	7	8	9	10	11	12	13	14	15	16	17	18	19	20	21	22	23	24	25	26	27	28	29	30	31	
OLA 4 S	MAX	75	81	84	84	83	84	73	78	84	85	90	89	88	85	70	66	74	70	78	86	94	92	74	86	85	83	78	87	92	92	93	82.7
	MIN	64	54	51	53	47	49	46	41	45	46	47	51	52	57	54	42	38	50	40	41	44	49	59	44	49	40	34	39	42	45	45	47.0
PARMA EXPERIMENT STA	MAX	92	79	82	86	77	83	83	73	76	81	87	93	90	88	71	71	70	72	73	82	90	98	77	80	80	89	70	79	87	93	94	82.1
	MIN	64	55	52	55	49	57	48	54	45	50	50	54	51	53	55	42	38	53	42	45	50	53	54	50	53	46	38	41	46	49	48	49.7
PAYETTE	MAX	89	84	82	80	82	83	72	84	75	86	90	91	89	83	71	70	73	73	80	88	93	90	75	86	88	85	83	87	91	94	91	83.5
	MIN	61	50	51	52	50	55	47	56	44	45	47	55	52	57	55	42	40	49	42	45	50	50	54	49	51	44	37	40	46	46	47	48.7
SWAN FALLS POWER HOUSE	MAX	92	87	84	84	88	84	81	78	84	89	93	91	93	91	71	72	73	72	84	94	99	98	82	90	91	89	84	90	97	96	98	87.1
	MIN	67	61	60	62	57	60	56	54	54	65	60	64	59	65	56	52	52	58	51	57	59	65	59	58	62	50	48	50	57	61	59	58.0
WEISER 2 SE	MAX																																
	MIN																																
▪ ▪ ▪																																	
SOUTHWESTERN HIGHLANDS 06																																	
HOLLISTER	MAX	81	80	75	74	81	83	71	75	74	77	81	83	83	80	74	62	72	70	72	80	91	71	80	85	84	79	70	81	88	85	89	78.4
	MIN	65	49	50	49	44	56	46	48	46	50	52	53	43	51	47	42	47	49	47	49	49	51	51	60	58	46	41	43	53	52	59	49.9
REYNOLDS	MAX	86	78	88	77	74	76	67	67	78	73	79	85	86	84	66	62	67	69	67	75	87	90	82	75	83	85	67	79	82	89	85	77.7
	MIN	60	48	48	51	45	48	41	40	50	48	48	53	48	50	50	42	37	40	39	43	46	55	51	46	50	36	36	40	44	48	50	46.2
THREE CREEK	MAX																																
	MIN																																
▪ ▪ ▪																																	
CENTRAL PLAINS 07																																	
BLISS	MAX	91	81	83	82	88	84	81	78	84	85	89	89	87	85	69	68	73	69	78	87	95	93	77	87	87	83	77	87	95	91	91	83.7
	MIN	65	51	53	54	47	50	52	46	47	54	52	54	52	60	50	42	53	54	49	51	53	62	54	52	61	44	40	46	50	51	53	51.7
BURLEY FAA AP	MAX	86	85	77	78	85	89	73	77	76	80	82	85	83	76	66	69	79	71	77	86	93	87	74	84	92	65	72	84	90	86	87	80.5
	MIN	61	52	50	51	43	48	50	46	49	51	49	49	46	54	46	42	47	46	51	46	48	55	53	49	51	46	36	41	45	47	48	48.3
CASTLEFORD 2 N	MAX	88	81	76	78	81	84	79	77	80	81	84	85	82	76	70	68	71	71	75	83	88	87	77	81	84	82	72	83	90	90	89	80.4
	MIN	61	49	52	50	45	46	47	47	45	50	49	49	56	62	49	40	49	49	46	48	49	57	49	48	52	47	39	42	48	49	48	48.9
GOODING AIRPORT	MAX	89	84	83	80	85	85	84	78	79	85	90	89	88	83	71	69	75	72	79	88	95	93	77	86	90	87	76	87	95	91	92	84.1
	MIN	63	56	53	52	48	60	52	48	51	55	52	53	51	60	49	42	51	52	50	51	57	62	54	54	59	45	41	49	58	61	55	53.0
HAZELTON	MAX	85	75	78	79	85	87	78	76	77	81	86	89	87	86	69	68	79	79	79	87	95	93	74	85	90	85	75	89	90	87	90	82.7
	MIN	54	53	52	50	46	50	50	50	49	51	49	51	51	55	49	44	47	49	51	47	50	51	51	49	52	46	40	39	40	50	55	49.1
JEROME	MAX	86	79	81	80	87	88	78	79	80	85	89	90	87	80	67	70	77	68	79	87	95	83	76	87	88	67	76	87	94	92	93	82.4
	MIN	63	55	55	54	49	49	51	51	51	51	51	51	52	53	53	43	43	50	50	50	52	56	52	54	55	47	47	45	44	57	53	51.2
MINIDOKA 10 WNW	MAX	86	84	83	77	78	83	89	74	76	75	77	85	87	85	78	64	68	80	71	78	85	92	91	74	84	92	65	75	85	92	89	80.7
	MIN	61	54	47	44	40	40	45	42	42	44	40	43	44	45	48	37	39	42	42	41	43	47	48	44	46	46	30	31	37	46	42	43.2
MINIDOKA DAM	MAX	84	83	74	78	83	85	83	76	75	80	84	87	85	83	76	68	80	80	78	85	93	92	75	80	84	86	74	84	85	88	90	81.9
	MIN	61	57	53	50	45	51	51	48	47	50	48	50	48	54	49	42	47	50	51	48	54	60	51	53	56	46	38	44	50	54	50	50.2
PAUL 1 ENE	MAX	89	87	82	76	78	85	89	78	78	77	80	85	87	88	78	78	68	79	71	79	88	89	92	75	83	90	66	75	75	91	88	81.4
	MIN	56	50	47	45	40	47	48	44	44	47	43	43	42	42	43	37	40	41	43	42	42	46	44	43	44	42	32	34	40	43	41	43.1
PICABO	MAX		86	84	77	76	79	84	73	74	75	79	83	84	83	78	75	65	71	65	75	82	89	87	85	80	84	67	80	83	88	86	79.2
	MIN	53	53	47	48	44	44	46	46	40	39	42	43	46	47	45	35	35	45	45	45	46	47	52	47	48	44	33	34	40	45	47	44.2
RICHFIELD	MAX	83	80	75	74	82	83	82	75	74	73	83	82	80	78	72	64	71	71	75	83	88	90	72	82	85	84	73	84	86	86	87	79.5
	MIN	62	54	48	49	43	56	46	43	43	51	46	46	45	51	48	38	47	49	46	45	48	55	54	50	53	38	35	41	46	49	48	47.5
SHOSHONE 1 WNW	MAX	87	85	79	80	85	90	85	78	79	85	89	89	89	81	76	70	76	76	79	87	95	92	77	86	90	87	79	85	92	91	94	84.3
	MIN	64	52	48	49	48	61	50	50	46	54	52	54	52	56	50	42	49	50	49	52	57	62	53	54	57	44	39	48	55	56	58	52.0
TWIN FALLS 3 SE	MAX	87	84	76	79	79	84	82	75	78	78	82	86	84	85	75	68	67	77	71	78	85	91	86	78	84	88	68	74	85	90	89	80.4
	MIN	60	54	50	50	49	47	49	50	50	54	52	53	49	52	48	43	44	51	51	49	42	52	47	49	50	47	42	40	44	47	50	48.9
TWIN FALLS WSO	MAX	85	84	76	78	74	83	80	73	74	75	79	83	85	83	74	66	65	76	65	75	85	91	89	74	81	86	65	72	83	87	85	78.4
	MIN	60	51	49	49	46	49	48	49	47	50	50	51	48	52	51	41	49	48	48	48	48	53	48	48	50	46	38	40	45	48	49	48.3
▪ ▪ ▪																																	
NORTHEASTERN VALLEYS 08																																	
CHALLIS	MAX	78	75	68	74	78	85	63	73	73	89	77	79	78	79	65	66	63	60	75	82	89	84	63	76	85	65	74	83	85	83	86	75.9
	MIN	59	54	42	43	45	45	50	40	43	44	49	47	46	50	50	42	44	46	44	44	44	52	54	45	48	43	35	42	46	46	47	46.1
CHILLY BARTON FLAT	MAX	77	74	73	68	71	77	78	75		74	78	77			73	59	65	66	70		85	84	72	73	80	78	69	79	81	80	83	74.8
	MIN	54	51	36	38	35	38	40	35		36	40	42			42	33	37	44	40		35	44	49	39	39	40	30	34	35	42	39	39.5
GIBBONSVILLE	MAX	90	82	80	80	80	89	80	88	67	76	80	80	84	83	78	65	73	70	76	77	80	90	78	86	80	85	73	84	88	88	89	80.5
	MIN	52	51	42	38	41	42	47	46	39	37	41	40	40	44	49	41	40	42	48	49	44	45	51	48	45	38	29	36	39	44	41	42.9
LEADORE 2	MAX		76	70	72	76	81	77	67	69	74	79	79	89	82	75	64	65	62	74	83	88	86	81	75	81	79	70	80	83	80	82	76.6
	MIN		49	37	36	37	37	37	33	32	35	37	37	44	47	48	36	43	45	39	41	39	40	49	37	44	36	25	32	32	40	37	38.7
MACKAY RANGER STATION	MAX	84	76	80	68	74	82	80	77	76	74	82	80	77	77	75	65	72	72	74	83	89	87	76	78	82	81	82	81	82	83	84	78.1
	MIN	56	49	42	42	41	40	46	37	42	42	42	48	40	40	49	35	41	46	43	38	44	48	45	44	43	40	35	38	41	48	46	42.9
MACKAY 4 NW	MAX	75	72	68	65	74	80	70	72	72	72	77	74	76	76	67	61	68	64	73	78	85	82	67	74	81	77	69	80	81	78	82	73.9
	MIN	57	47	41	43	41	43	45	40	40	44	46	48	44	44	45	35	40	45	46	42	45	48	50	46	41	41	36	40	41	41	45	43.5
MAY	MAX	79	75	78	77	81	85	75	76	76	80	82	79	83	79	76	69	74	75	76	79	89	88	68	78	83	77	76	84	84	85	88	79.2
	MIN	58	41	40	39	40	41	44	36	42	41	45	41	42	46	45	40	39	39	40	41	42	45	51	44	46	41	31	38	36	42	40	41.8
SALMON 1 N	MAX	86	85	75	82	83	91	84	73	74	82	88	87	85	85	78	69	73	65	76	87	91	89	81	79	75	75	75	84	87	87	88	81.2
	MIN	46	56	46	45	45	44	52	45	46	43	49	47	46	47	54	46	43	51	45	54	47	47	56	50	47	46	35	46	40	48	44	47.0
▪ ▪ ▪																																	
UPPER SNAKE RIVER PLAINS 09																																	
ABERDEEN EXP STATION	MAX	84	82	82	74	78	81	85	76	78	75	80	84	86	84	84	71	70	79	73	79	86	92	85	72	80	88	66	73	83	88	85	80.2
	MIN	57	55	49	44	42	42	48	46	45	45	47	43	43	46	53	39	46	45	48	45	42	49	51	44	47	48	33	36	40	44	43	45.3

SEE REFERENCE NOTES FOLLOWING STATION INDEX

DAILY TEMPERATURES

IDAHO
AUGUST 1976

STATION		DAY OF MONTH																													AVERAGE
		1	2	3	4	5	6	7	8	9	10	11	12	13	14	15	16	17	18	19	20	21	22	23	24	25	26	27	28	29	30	31	
AMERICAN FALLS 1 SW	MAX	85	85	71	80	81	88	88	80	79	83	88	86	86	87	78	70	79	79	81	89	92	94	76	80	90	86	76	81	85	88	90	83.3
	MIN	59	58	52	49	43	46	54	51	52	50	44	46	47	50	52	46	47	48	52	46	48	54	56	47	49	50	43	40	41	40	46	48.6
ARCO 3 SW	MAX	83	68	72	73	75	80	79	78	75	77	75	76	83	80	68	65	75	75	75	82	89	88	85	77	85	84	72	83	83	86	85	78.4
	MIN	52	42	42	38	37	40	42	40	40	44	42	39	45	45	48	42	45	55	44	39	43	40	53	43	44	45	36	40	36	51	41	43.0
ASHTON	MAX	75	70	68	74	75	82	74	75	72	73	78	80	77	83	77	66	76	67	74	78	85	82	72	76	82	84	67	78	83	83	82	76.4
	MIN	55	51	46	42	40	42	41	39	38	38	42	43	46	49	48	40	40	50	45	49	45	47	50	46	45	50	30	36	41	46	45	44.0
BLACKFOOT 2 SSW	MAX																																
	MIN																																
CRATERS OF THE MOON NM	MAX	74	73	73	70	72	77	79	80	71	76	80	82	82	77	73	60	67	65	75	84	86	85	70	78	79	85	71	82	88	85	85	76.9
	MIN	58	53	52	47	42	48	48	52	34	43	45	45	47	53	47	36	36	42	44	46	50	50	51	45	48	48	32	39	46	51	50	46.0
DUBOIS EXP STATION	MAX	80	73	73	76	77	84	83	77	79	77	81	82	81	85	80	63	75	76	74	84	89	86	78	75	84	83	68	79	84	84	83	79.1
	MIN	59	54	46	46	43	49	45	46	44	48	50	52	47	51	51	38	48	51	49	48	47	52	51	47	49	47	34	41	50	52	54	48.0
FORT HALL INDIAN AGNCY	MAX	83	83	77	71	80	85	85	78	78	77	82	86	84	84	80	72	79	79	80	85	92	91	86	79	93	92	76	90	96	96	92	83.6
	MIN	59	56	50	45	43	45	50	46	48	49	42	46	45	50	52	44	45	53	50	47	47	53	49	46	49	54	42	44	48	54	49	48.4
HAMER 4 NW	MAX	83	75	77	82	82	85	85	81	79	80	86	86	84	84			79	78	78	86			74	80	83	86	75			87	86	81.6
	MIN	57	51	44	42	40	45	41	42	35	41	43	42	44	34			40	48	47	39			41	44	45	45	30			34	43	42.3
HOWE	MAX	83	75	73	80	79	84	82	79	77	82	82	82	83	79	76	69	76	74	78	85	90	87	74	84	85	83	73	80	85	86	84	80.3
	MIN	55	52	53	47	45	45	44	44	44	44	45	45	45	48	51	49	49	55	51	44	44	48	48	48	48	48	40	41	45	53	48	47.3
IDAHO FALLS 2 ESE	MAX	84	80	74	77	81	86	84	78	78	79	83	85	82			71	80	79	78	84	90	89	89	80	87	86	72	82	89	88	83	82.0
	MIN	58	56	48	47	46	45	52	47	48	48	45	49	48		46	43	44	51	52	49	49	49	55	46	49	51	35	39	42	55	45	47.9
IDAHO FALLS FAA AP	MAX	84	80	73	78	81	87	79	80	74	78	85	85	82	87	64	69	79	70	79	85	92	88	73	78	87	88	71	81	87	87	84	79.8
	MIN	58	52	47	46	49	45	52	44	48	47	42	48	45	47	48	44	44	51	51	47	45	48	54	46	47	46	35	37	41	52	47	46.9
IDAHO FALLS 46 W	MAX	83	81	66	80	81	87	78	79	77	83	85	87	87	85	66	70	78	72	78	92	95	88	72	81	89	70	76	87	90	89	87	81.3
	MIN	61	49	44	48	39	47	50	50	42	49	42	43	45	50	54	40	53	53	54	48	47	49	57	45	49	51	34	38	41	50	44	47.3
MALTA 2 E	MAX	90	91	89	85	86	88	86	75	79	82	84	90	86	82	75	70	84	80	81	90	95	90	74	84	93	88	75	79	81	91	89	84.3
	MIN	46	48	49	43	40	40	44	40	42	45	45	46	42	42	48	45	43	46	50	45	48	55	52	52	50	50	37	40	43	44	45	45.3
MASSACRE ROCKS ST PK	MAX	87	87	81	79	86	90	88	81	79	85	87	90	90	89	87	75	84	84	82	90	96	96	78	86	94	90	78	88	94	90	89	86.5
	MIN	60	58	49	50	44	46	51	45	48	47	43	49	46	49	48	41	45	50	52	48	48	55	52	48	48	50	38	39	48	46	45	47.9
POCATELLO WSO AP	MAX	85	85	78	78	85	88	78	80	78	82	86	88	87	85	63	72	82	76	81	88	94	91	75	83	91	88	75	86	93	90	88	82.5
	MIN	60	55	52	47	47	45	54	50	53	51	46	50	47	50	48	45	47	52	52	49	49	55	56	47	47	50	38	40	46	52	47	49.3
ST ANTHONY 1 WNW	MAX		79	70	73	71	71			70	75	70	75	74				68	78				78	85	71	75	84	66	69			80	
	MIN		48	48	50	43	43			52	36	45	43	45				40	50				50	44	43	44	45	32	35	36			
SUGAR	MAX																																
	MIN																																
• • •																																	
EASTERN HIGHLANDS 10																																	
ARBON 2 NW	MAX	80	82	75	74	81	85	80	76	75	78	85	86	83	87	84	70	74	75	80	87	91	88	73	80	86	78	75	84	88	85	83	80.9
	MIN	58	57	52	43	40	44	50	46	50	50	42	44	46	50	48	44	42	50	50	40	45	50	51	44	46	50	37	39	43	47	46	46.6
CONDA	MAX		79	71	73	77	77			80	70	73	78			84	68	75	72	70			84	62	71	81	85			83	79		
	MIN		53	46	39	39	40			36	45	39	41			42	44	48	46	40			42	40	42	44		29		34	40		
DRIGGS	MAX	78	78	69	74	75	82	80	80	75	75	74	77	81	80	77	76	74	74	73	79	84	88	80	75	82	75	65	77	82	78	78	77.3
	MIN	56	53	43	39	40	40	39	39	39	41	44	40	41	39	44	42	44	45	43	42	44	44	49	43	42	43	29	35	37	44	39	42.0
GRACE	MAX	77	79	76	75	80	80	77	76	75	76	80	80	81	81	79	68	75	73	75	82	88	86	85	84	84			81	83	84	84	79.4
	MIN	54	55	47	42	39	41	40	41	39	45	40	40	42	42	42	43	41	48	49	40	40	44	49	41	41	42	31	32	32	46	41	42.2
HENRY	MAX	76	72	74	70	71	73	78	77	74	70	71	76	77	76	80	63	70	73	67	75	83	82	83	65	73	79	66	71	80	81	80	74.4
	MIN	46	48	46	38	32	46	32	36	32	40	45	36	36	49	40	41	40	46	42	33	42	37	49	40	40	45	19	22	41	40	35	39.2
IDAHO FALLS 16 SE	MAX	78	76	71	74	77	80	73	75	69	72	77	80	78	82	65	66	75	66	74	79	85	82	67	77	82	70	68	78	84	80	80	75.5
	MIN	50	50	43	38	36	32	35	36	40	40	41	43	40	41	43	39	34	41	43	44	41	47	49	40	43	49	26	34	40	39	35	40.4
ISLAND PARK DAM	MAX	75	62	69	75	71	79	72	72	68	69	76	77	76	81	63	63	73	64	70	76	83	84	66	73	78	64	65	77	81	80	80	73.0
	MIN	53	51	42	38	39	39	38	35	35	37	41	43	42	40	44	37	36	37	42	39	38	39	50	45	41	41	25	25	30	40	40	39.4
KILGORE	MAX	74	67	68	73	71	78	75	70	70	69	76	76	75	78	76	61	70	68	68	77	82	81	71	72	77	75	64	75	80	79	80	73.4
	MIN	55	47	38	36	34	37	32	37	35	38	37	41	39	39	43	38	41	43	41	34	35	37	45	37	39	44	28	29	35	41	37	38.5
LIFTON PUMPING STATION	MAX	78	75	73	78	78	79	75	75	73	77	79	80	79	79	70	72	78	75	76	79	84	81	68	74	80	69	70	78	79	81	80	76.5
	MIN	52	54	49	44	43	44	45	40	42	43	43	43	43	44	49	43	46	52	45	43	42	51	49	42	43	44	33	37	43	46	44	44.6
MACKAY	MAX	80	84	79	81	82	83	80	81	78	83	85	85	84	85	66	71	87	77	80	86	91	89	74	80	86	71	75	84	88	89	86	81.6
	MIN	55	61	50	48	40	46	47	48	45	52	47	47	51	49	50	46	47	53	53	45	48	58	52	47	47	50	37	41	46	50	50	48.6
MACKAY RLTY	MAX	87	84	81	82	83	83	83	83	80	82	85	87	86	87	68	72	83	80	82	88	93	90	80	82	88	85	76	85	88	89	88	83.5
	MIN	53	58	51	44	43	40	45	44	43	49	43	42	47	44	47	47	47	53	53	38	41	53	56	33	36	40	44	44	45	46	44	45.8
MONTPELIER RANGER STA	MAX	81	78	77	75	78	79	81	80	80	74	79	77	81	85	85	84	71	80	73	77			87	71	78	84	70	72		85	85	78.8
	MIN	53	53	46	41	40	40	44	36	37	42	40	41	41	40	47	41	43	47	47	40			35	38	42	49	28	30		44	42	41.7
OAKLEY	MAX	79	76	76	73	82	84	74	71	75	77	79	82	82	78	70	67	72	67	75	85	92	90	72	84	87	75	73	81	83	83	82	78.3
	MIN	58	51	52	44	45	52	42	41	43	50	52	52	48	46	46	42	43	46	49	50	53	52	51	51	54	47	39	46	53	53	50	48.4
PALISADES DAM	MAX	80	75	73	78	78	83	87	83	77	76	81	83	82	85	86	78	78	78	72	81	86	86	80	76	81	83	69	80	86	84	81	80.2
	MIN	54	51	48	44	47	47	43	39	40	47	43	45	45	54	48	47	42	50	48	48	51	54	51	49	52	54	32	47	49	51	49	47.4
PRESTON SUGAR FACTORY	MAX	84	82	85	80	81	84	85	83	82	78	82	85	86	83	87	73	74	83	78	79	84	90	90	74	80	87	73	74	84	85	89	82.1
	MIN	53	60	56	45	44	42	44	40	41	47	45	44	45	44	51	47	48	53	51	44	45	51	53	45	44	51	34	37	43	46	46	46.4
STREVELL	MAX	79	83	80		81						79	83		81	72		78		78	87	90	88	81			75	71	81				
	MIN	55	53	51	46	43						49	48	51	49	46		45	45	51	46		55	50				37	44				
SWAN VALLEY	MAX	82	73	73	78	77	85	80	80	75	78	81	84	81	87	85	71	78	75	75	81	88	86	83	78	85	82	68	80	84	84	83	80.0
	MIN	58	51	45	41	37	35	35	36	36	41	36	40	39	39	40	44	43	47	47	38	40	40	49	43	42	54	27	33	36	47	35	41.1
TETONIA EXP STATION	MAX	76	68	68	74	71	82	81	80	76	74	78	80	78	80	74	66	74	64	71	76	80	86	70	74	82	78	66	77	84	83	80	75.8
	MIN	55	53	43	39	40	40	41	40	39	41	41	45	42	45	44	40	42	47	46	40	43	43	49	39	43	50	28	33	38	45	38	42.3

SEE REFERENCE NOTES FOLLOWING STATION INDEX

DAILY SOIL TEMPERATURES

IDAHO
AUGUST 1976

STATION	DEPTH (IN)	TIME	DAY OF MONTH 1	2	3	4	5	6	7	8	9	10	11	12	13	14	15	16	17	18	19	20	21	22	23	24	25	26	27	28	29	30	31	AVERAGE
ABERDEEN EXP STA																																		
(BARE GROUND)	4	MAX	91	80	78	71	85	88	88	87	88	85	87	88	89	91	90	68	75	84	77	86	88	85	80	73	82	87	78	83	88	89	90	83.8
		MIN	68	66	61	58	60	61	61	62	62	62	63	63	65	67	67	55	58	58	62	62	62	47	63	58	58	58	53	56	56	58	63	60.4
KUNA 3 E																																		
(SOD)	4	MAX	67	67	67	67	67	66	66	65	63	65	69	66	67	67	66	66	63	62	62	63	69	70	68	67	66	66	64	64	63	64	64	65.7
		MIN	66	67	66	66	64	64	65	63	61	63	64	64	66	66	65	63	62	62	61	62	63	68	67	64	66	66	64	61	62	62	63	64.0
	8	MAX	71	71	71	71	71	70	70	70	69	68	68	69	70	70	70	70	68	67	67	67	72	73	73	72	71	71	70	71	67	68	68	69.8
		MIN	68	71	70	71	70	70	69	68	67	67	67	68	67	70	70	68	67	66	67	67	66	72	71	70	70	70	67	67	66	67	68	68.5
MOSCOW-UNIV OF IDAHO																																		
(SOD)	2	MAX	79	83	84	82	86	92	71	73	75	89	92	79	86	69	69	70	73	76	73	68	87	81	89	89	86	67	77	84	89	90	91	80.6
		MIN	69	61	59	58	61	61	53	56	58	53	57	59	59	58	54	49	48	52	50	56	51	58	59	59	59	45	45	51	54	56	59	55.7
	4	MAX	77	80	79	77	81	85	70	69	72	81	84	76	80	67	66	67	69	72	70	67	79	75	82	83	81	65	72	79	81	83	84	75.9
		MIN	72	65	65	63	65	65	60	60	61	59	63	64	64	62	54	55	53	57	56	60	56	62	63	64	63	53	51	56	59	61	64	60.5
TWIN FALLS WSO																																		
(BARE GROUND)	4	MAX	85	82	75	75	74	75	73	73	75	75	78	79	79	79	75	67	66	69	66	75	77	79	73	73	76	78	67	69	72	70	74	74.3
		MIN	65	63	57	57	55	55	58	59	59	59	61	62	61	61	61	53	53	56	57	57	59	59	59	59	59	58	52	52	53	56	56	57.8
	8	MAX	77	75	73	70	68	74	71	71	70	70	71	72	71	71	71	69	66	66	65	68	71	72	71	69	70	70	68	66	68	66	66	69.9
		MIN	72	73	67	66	66	66	69	68	67	67	68	69	69	69	69	65	63	64	64	64	68	68	69	67	67	68	65	62	63	64	65	66.8

SEE REFERENCE NOTES FOLLOWING STATION INDEX

EVAPORATION AND WIND

IDAHO
AUGUST 1976

STATION		DAY OF MONTH 1	2	3	4	5	6	7	8	9	10	11	12	13	14	15	16	17	18	19	20	21	22	23	24	25	26	27	28	29	30	31	TOTAL OR AVG.
NORTH CENTRAL PRAIRIES 02																																	
MOSCOW DATV OF IDAHO	EVAP	.28	.13	.53	.19	.24	.25	.29	.05	.15	.24	.13	.19	.20	.18	.03	.25	.31	.15	.28	.10	.18	.21	.21	.12	.29	.14	.12	.24	.28	.23	.20	6.39
	WIND	45	33	44	34	40	72	48	29	34	35	35	35	44	71	36	38	23	53	50	38	35	43	36	22	108	66	36	31	31	26	31	1303
	MAX	77	83	83	81	85	81	74	74	74	85	85	81	77	77	73	69	72	68	72	68	84	81	80	83	77	63	75	82	84	85	84	78.0
	MIN	64	59	59	62	60	62	50	54	56	53	56	57	57	53	52	50	51	50	51	54	53	59	60	61	53	43	43	51	53	54	57	54.7
CENTRAL PLAINS 07																																	
TWIN FALLS WSO	EVAP	.32	.23		.28	.12	.33	.28	.27	.28	.28	.25	.25	.29	.24	.31	.14	.13	.20	.10	.22	.26	.30	.15	.19	.25	.31	.28	.24	.26	.28	.29	7.578
	WIND	68	38	50	82	72	90	91	82	78	73	51	46	51	48	105	57	51	80	40	43	37	46	84	58	62	118	127	50	61	92	62	2093
	MAX	88	84	72	82	80	79	77	75	78	79	82	79	78	80	73	66	66	74	67	81	85	87	77	80	86	83	68	74	79	77	81	78.0
	MIN	61	57	54	54	51	51	50	51	51	51	54	54	53	53	54	47	47	52	53	55	55	56	55	54	55	46	43	43	49	52	53	52.1
NORTHEASTERN VALLEYS 08																																	
MACKAY 4 NW	EVAP	.13	.21	.14	.12	.24	.27	.30	.30	.29	.26	.29	.20	.17	.35	.14	.10	.08	.19	.22	.32	.30	.19	.19	.26	.26	.40	.24	.25	.25	.30	.30	7.26
	WIND	73	52	80	97	74	68	156	13	84	69	59	70	47	50	82	59	74	107	40	84	77	68	72	72	64	129	95	72	70	92	74	2323
	MAX	82	76	72	70	74	80	82	82	85	87	79	75	76	75	70	61	74	75	82	83	82	76	69	79	79	71	72	82	74	78	80	76.8
	MIN	62	52	49	52	46	55	49	46	47	49	58	55	52	54	53	45	48	49	46	49	52	60	45	51	52	48	50	51	47	50	50	50.6
UPPER SNAKE RIVER PLAINS 09																																	
ABERDEEN EXP STATION	EVAP	.48	.24	.35	.17	.24	.32	.44	.33	.38	.37	.32	.35	.24	.30	.30	*	.11	.33	.15	.14	.43	.42	.21	.27	.07	.46	.37	.23	.20	.25	.28	8.75
	WIND	87	82	108	85	129	56	190	139	132	156	77	93	63	41	155	114	71	83	62	51	71	43	111	113	39	156	213	59	30	69	47	2925
	MAX	87	82	82	74	80	82	79	79	78	76	78	80	85	85	83	80	77	80	70	82	88	92	73	85	84	83	65	74	83	86	86	79.9
	MIN	59	60	52	50	49	49	47	46	47	47	50	50	51	50	51	43	44	46	47	50	62	63	50	52	52	47	38	37	38	47	48	49.1
EASTERN HIGHLANDS 10																																	
ISLAND PARK DAM	EVAP	.08	.12	.14	.31	.12	.33	.27	.25	.19	.22	.14	.22	.16	.29	.22	.03	.17	.13	.06	.17	.25	.25	.12	.11	.19	.23	.11	.23	.15	.15	.23	5.64
LIFTON PUMPING STATION	EVAP	.22	.23	.23	.29	.22	.33	.41	.38	.28	.22	.25	.22	.28	.27	.27	.21	.29	.27	.24	.31	.20	.20	.21	.18	.29	.31	.22	.23	.13	.28	.20	7.87
	WIND	38	64	57	58	26	51	106	83	52	42	45	38	48	47	113	39	66	107	48	54	30	43	59	24	64	78	33	27	28	32	31	1631
	MAX	86	81	80	81	85	82	76	76	77	76	82	83	84	83	71	71	82	77	83	81	82	81	70	82	83	74	75	81	83	81	81	79.7
	MIN	57	60	54	53	50	55	53	50	50	52	52	52	52	52	50	50	55	56	51	52	51	56	55	50	54	53	43	48	53	54	54	52.5

SEE REFERENCE NOTES FOLLOWING STATION INDEX

SNOWFALL AND SNOW ON GROUND

IDAHO
AUGUST 1976

STATION		DAY OF MONTH																												
		1	2	3	4	5	6	7	8	9	10	11	12	13	14	15	16	17	18	19	20	21	22	23	24	25	26	27	28	29	30	31
CENTRAL MOUNTAINS 04																																
WARREN	SNOWFALL																										T					
	SN ON GND																															

SEE REFERENCE NOTES FOLLOWING STATION INDEX

STATION INDEX

STATION	INDEX NO.	DIVISION	COUNTY	DRAINAGE #	LATITUDE	LONGITUDE	ELEVATION	OBSERVATION TIME AND TABLES				OBSERVER
								TEMP.	PRECIP.	EVAP.	SPECIAL (SEE NOTES)	
ABERDEEN EXP STATION	0010	09	BINGHAM	12	42 57	112 50	4405	8A	8A	8A	G	UNIVERSITY OF IDAHO
AFTERTHOUGHT MINE	0070	06	OWYHEE	12	43 00	116 42	7220				S	NATL WEATHER SERVICE
AMERICAN FALLS 1 SW	0227	09	POWER	12	42 47	112 52	4318	5P	5P			IDAHO POWER CO (PLANT)
ANDERSON DAM	0282	04	ELMORE	2	43 21	115 28	3882	6P	6P		C H	U S BUR RECLAMATION
ARBON 2 NW	0347	10	POWER	12	42 30	112 34	5170	6P	6P			MRS GENA NEWPORT
ARCO 3 SW	0375	09	BUTTE	6	43 36	113 20	5328	5P	5P			MRS DARRELL RICHARDS
ARROWROCK DAM	0448	04	ELMORE	2	43 36	115 55	3275	8A	8A	8A	C H	U S BUR RECLAMATION
ASHTON	0470	09	FREMONT	12	44 04	111 27	5260	7A	7A		H	GEORGE S SADORUS
AVERY RANGER STA 2	0528	04	SHOSHONE	10	47 15	115 55	2390	4P	4P		H	U. S. FOREST SERVICE
BALD MOUNTAIN	0540	04	BLAINE	12	43 39	114 24	8700				C	U.S. FOREST SERVICE
BARBER FLAT GS	0589	04	BOISE	2	43 49	115 32	4130				S	NATL WEATHER SERVICE
BAYVIEW MODEL BASIN	0667	01	KOOTENAI	9	47 59	116 33	2075	8A	8A			U S NAVY
BENTON DAM	0789	01	BONNER	9	48 21	116 48	2640				C	U S FOREST SERVICE
BENTON SPRING	0792	01	BONNER	9	48 21	116 46	4900				S	USFS EXPERIMENTAL FOR
BLACKFOOT 2 SSW	0915	09	BINGHAM	12	43 10	112 21	4487	5P	5P		H	RADIO STATION KBLI
BLISS	1002	07	GOODING	12	42 57	115 00	3275	6P	6P			NORTH SIDE CANAL CO
BOISE 3 E	1016	05	ADA	2	43 37	116 08	3377				C	MILTON JOHNSTON
BOISE 7 N	1017	05	ADA	2	43 43	116 12	3885	8P	8P			EARL S OURADA
BOISE LUCKY PEAK DAM	1018	05	ADA	12	43 33	116 04	2840	8A	8A		C	CORPS OF ENGINEERS
BOISE WSO AP R	1022	05	ADA	12	43 34	116 13	2838	MID	MID		C HJ	NATL WEATHER SERVICE
BONANZA	1050	04	CUSTER	11	44 22	114 44	6420				S	CLOSED 7/15/76
BONNERS FERRY 1 SW	1079	01	BOUNDARY	5	48 41	116 19	1860	7A	7A		C H	ARLO T GRUNERUD
BOSTETTER GS	1091	06	CASSIA	12	42 10	114 12	7500				S	SOIL CONSERVATION SERV
BROWNLEE DAM	1180	04	ADAMS	12	44 50	116 52	1844	8A	8A			IDAHO POWER COMPANY
BRUCE MEADOWS	1186	04	VALLEY	11	44 25	115 19	6390				S	CLOSED 7/14/76
BRUNEAU	1195	05	OWYHEE	12	42 53	115 48	2530	6P	6P			JUDY L. KING
BURLEY FACTORY	1298	07	CASSIA	12	42 33	113 48	4140				C	AMALGAMATED SUGAR CO
BURLEY FAA AP	1303	07	CASSIA	12	42 32	113 46	4146	MID	MID		H	FED AVIATION AGENCY
BURNT KNOB	1317	04	IDAHO	11	45 43	115 01	6400				S	U S FOREST SERVICE
CABINET GORGE	1363	01	BONNER	9	48 05	116 04	2257	5P	5P			WASH WATER POWER CO
CALDER	1370	04	SHOSHONE	10	47 16	116 11	2096				C	WILLIAM K. JONES
CALDWELL	1380	05	CANYON	2	43 40	116 41	2370	MID	5P			TWIN CITIES BRDCSTNG CO
CAMBRIDGE	1408	05	WASHINGTON	12	44 34	116 41	2650	6P	6P			STUART DOPF
CAMBRIDGE 2 NE	1410	05	WASHINGTON	12	44 35	116 38	2660				C	HOWARD C MARTI
CAMPBELLS FERRY	1422	04	IDAHO	11	45 29	115 20	2310	8A	8A			LYDIA F WISNER
CAREY	1472	07	BLAINE	12	43 17	113 56	4782				C	MRS MILLARD L. MEANEA
CASCADE 1 NW	1514	04	VALLEY	8	44 32	116 03	4896	4P	4P		C H	U S BUR RECLAMATION
CASTLEFORD 2 N	1551	07	TWIN FALLS	12	42 33	114 52	3825	5P	5P			MR EARL HEIDEL
CAYUSE CREEK	1577	04	CLEARWATER	3	46 40	115 04	3500				S	SOIL CONSERVATION SERV.
CENTERVILLE ARBAUGH RH	1636	04	BOISE	2	43 54	115 51	4300		6P		C H	MRS XINIA JONES
CHALLIS	1663	08	CUSTER	11	44 30	114 14	5175	8A	8A		C	U S FOREST SERVICE
CHILLY BARTON FLAT	1671	08	CUSTER	6	43 59	113 49	6260	5P	5P			JAMES E. DAYLEY
CLARKIA	1831	04	SHOSHONE	10	47 01	116 14	2840				C	ROBERT E GAINES
COBALT	1932	04	LEMHI	11	45 05	114 14	5010	5P	5P		H	MRS. ELSIE M. SCHMUCK
COEUR D'ALENE 1 E	1956	01	KOOTENAI	4	47 41	116 45	2158	3P	3P		C H	U S FOREST SERVICE
CONDA	2071	10	CARIBOU	12	42 43	111 33	6200	8A	8A			J R SIMPLOT CO
COTTONWOOD	2154	02	IDAHO	3	46 01	116 20	3410	6P	6P		H	INGRID MADER
COTTONWOOD 2 WSW	2159	02	IDAHO	3	46 02	116 23	3945				C	SABI FREI
COUNCIL	2187	05	ADAMS	12	44 44	116 26	2950	4P	4P		C H	U S FOREST SERVICE
CRATERS OF THE MOON NM	2260	09	BUTTE	6	43 28	113 34	5897	5P	5P		H	CRATERS OF THE MOON N M
DEADWOOD SUMMIT	2395	04	VALLEY	11	44 32	115 34	7000				S	CLOSED 7/14/76
DECEPTION CREEK	2422	04	KOOTENAI	4	47 44	116 29	3060				S	COEUR D'ALENE N F
DEER FLAT DAM	2444	05	CANYON	12	43 35	116 45	2510	5P	5P			CARL PADDUR
DIXIE	2575	04	IDAHO	11	45 33	115 28	5610	8A	8A			MRS ZILPHA L WENZEL
DORIS CREEK	2634	04	CLEARWATER	3	46 35	115 23	4750				S	U S FOREST SERVICE
DRIGGS	2676	10	TETON	12	43 44	111 07	6116	5P	5P			MRS EDITH STEVENS
DRY CREEK FLAT	2696	10	ONEIDA	1	42 15	112 06	6350				S	SOIL CONSERVATION SERV
DRY FORK SUMMIT	2700	09	BUTTE	6	43 35	113 41	7300				S	CLOSED 7/19/76
DUBOIS EXP STATION	2707	09	CLARK	6	44 15	112 12	5452	5P	5P		C H	USDA AGRI RESEARCH SERV
DWORSHAK FISH HATCHERY	2845	03	CLEARWATER	3	46 30	116 18	995	8A	8A		C	DWORSHAK NATL FISH HAT
ELK CITY	2875	04	IDAHO	3	45 49	115 26	4058	8A	8A		H	CHERI ANN GOULD
ELK RIVER 1 S	2892	04	CLEARWATER	3	46 46	116 11	2918	8A	8A		C	RUSSELL ECK
EMIGRANT SUMMIT	2927	10	BEAR LAKE	1	42 22	111 34	7350				S	NATL WEATHER SERVICE
EMMETT 2 E	2942	05	GEM	2	43 52	116 28	2500	5P	5P			JUDITH HARPER
ENAVILLE	2966	04	SHOSHONE	4	47 34	116 15	2120				C	MRS HAROLD KUISTI
FAIRFIELD RANGER STA	3108	04	CAMAS	12	43 21	114 47	5065	5P	5P		H	U S FOREST SERVICE
FEATHERVILLE	3133	04	ELMORE	2	43 37	115 15	4550		5P		H	CECIL B MYERS
FENN RANGER STATION	3143	03	IDAHO	3	46 06	115 33	1585	8A	8A		C	SHEILA S WRIGHT
FLAT TOP MOUNTAIN	3252	06	OWYHEE	12	43 14	116 54	5800				S	WTMSTR-FRANK W ELFERING

SEE REFERENCE NOTES FOLLOWING STATION INDEX

STATION INDEX

STATION	INDEX NO.	DIVISION	COUNTY	DRAINAGE *	LATITUDE	LONGITUDE	ELEVATION	OBSERVATION TIME AND TABLES				OBSERVER
								TEMP.	PRECIP.	EVAP.	SPECIAL (SEE NOTES)	
FORT HALL INDIAN AGNCY	3297	09	BINGHAM	12	43 02	112 26	4460	5P	5P			BUREAU-INDIAN AFFAIRS
FORTY NINE MEADOWS	3314	04	SHOSHONE	3	47 06	115 53	4800				S	NATL WEATHER SERVICE
GALENA SUMMIT	3422	04	BLAINE	12	43 53	114 42	8800				S	US SOIL CON SERVICE
GARDEN VALLEY RS	3448	04	BOISE	8	44 04	115 55	3212	5P	5P			U S FOREST SERVICE
GIBBONSVILLE	3554	08	LEMHI	11	45 33	113 57	4480	5P	5P		H	DANIEL C AMES
GILMORE SUMMIT RANCH	3576	08	CUSTER	11	44 19	113 31	6580				S	CLOSED 7/17/76
GLENNS FERRY	3631	05	ELMORE	12	42 56	115 19	2510	8A	8A		H	THREE ISLAND STATE PARK
GOODING 1 S	3677	07	GOODING	12	42 55	114 42	3560				C	IDAHO ST DEPT-PUBLIC LD
GOODING AIRPORT	3682	07	GOODING	12	42 55	114 46	3690	5P	5P			LINDA LAUDER
GRACE	3732	10	CARIBOU	1	42 35	111 44	5550	5P	5P		C	UTAH PWR & LIGHT CO
GRANDJEAN	3736	04	BOISE	8	44 09	115 10	5130				S	CLOSED 7/14/76
GRAND VIEW 2 W	3760	05	OWYHEE	12	43 00	116 08	2400	6P	6P			MRS. ALMA MEYERS
GRANGEVILLE	3771	02	IDAHO	3	45 55	116 08	3355	10P	10P			WS OBSERVER
GRANGEVILLE 11 SE	3780	04	IDAHO	3	45 50	115 56	2250	5P	5P			MRS. AL SCHWARTZ
GRASMERE 8 S	3811	06	OWYHEE	12	42 16	115 53	5130				C	BILL TINDALL
GROUSE	3882	04	CUSTER	6	43 42	113 37	6100	5P	5P			LYNN KEELE
GUNNEL GUARD STATION	3902	10	CASSIA	12	42 06	113 12	5880				S	NATL WEATHER SERVICE
HAILEY RANGER STATION	3942	04	BLAINE	12	43 31	114 18	5328	8A	8A		H	U S FOREST SERVICE
HAMER 4 NW	3964	09	JEFFERSON	6	43 58	112 16	4791	5P	5P			U S F & W L SERVICE
HAZELTON	4140	07	JEROME	12	42 36	114 08	4060	5P	5P			NORTH SIDE CANAL CO
HEADQUARTERS	4150	04	CLEARWATER	3	46 38	115 48	3138	8A	8A			POTLATCH FORESTS INC
HENRY	4230	10	CARIBOU	12	42 54	111 29	6320	8A	8A		C H	MRS PERRY PETERSEN
HILL CITY	4268	04	CAMAS	12	43 18	115 03	5090	5P	5P			ELMER T BENNETT
HOLLISTER	4295	06	TWIN FALLS	12	42 21	114 34	4525	5P	5P			SALMON RIVER CANAL CO
HOWE	4384	09	BUTTE	6	43 47	113 00	4820	8A	8A			LOWELL H JENSEN
IDAHO CITY	4442	04	BOISE	2	43 50	115 50	3965	5P	5P			FRED A PROFFER
IDAHO FALLS 2 ESE	4455	09	BONNEVILLE	12	43 29	112 01	4765	5P	5P			KID-TV STATION
IDAHO FALLS 16 SE	4456	10	BONNEVILLE	12	43 21	111 47	5850	8P	8P		C	GEORGE W MEYER
IDAHO FALLS FAA AP	4457	09	BONNEVILLE	12	43 31	112 04	4730	MID	MID		H	FED AVIATION AGENCY
IDAHO FALLS 46 W	4460	09	BUTTE	6	43 32	112 57	4938	MID	MID		C HJ	ARFRO
IDAHO FALLS 6 NW	4464	09	BONNEVILLE	12	43 35	112 06	4788				G	MR. GARY CLEVERLY
IDA VADA	4475	06	OWYHEE	12	42 01	115 20	5850				S	EUGENE H BOSCH
ISLAND PARK DAM	4598	10	FREMONT	12	44 25	111 24	6300	5P	5P	5P	H	U S BUR RECLAMATION
JEROME	4670	07	JEROME	12	42 44	114 31	3740	5P	5P			NORTH SIDE CANAL CO
JOHNSON GUARD STATION	4709	10	CARIBOU	12	42 43	111 12	6811				S	U S FOREST SERVICE
JORDAN VALLEY 41 S	4725	06	OWYHEE	13	42 24	117 02	5100				S	BILL ROSS
KAMIAH	4793	03	LEWIS	3	46 14	116 01	1212		8A			C RICHARD BOVEY
KELLOGG	4831	04	SHOSHONE	4	47 33	116 10	2320	8A	8A			WASHINGTON WATER PWR CO
KETCHUM R S	4845	04	BLAINE	12	43 41	114 21	5890	8A	8A		C H	U S FOREST SERVICE
KILGORE	4908	10	CLARK	6	44 24	111 53	6150	5P	5P		H	MRS ROY MC GOVERN
KOOSKIA	5011	03	IDAHO	3	46 09	115 59	1260	5P	5P			EDWARD T GILROY
KUNA 2 NNE	5038	05	ADA	12	43 31	116 24	2680	5P	5P			HARRY U GIBSON
KUNA 3 E	5043	05	ADA	12	43 29	116 21	2775				G	JAMES J. MC COY
LEADORE	5169	08	LEMHI	11	44 41	113 22	6000				C	DONALD B NOBLE
LEADORE 2	5177	08	LEMHI	11	44 41	113 21	5968	5P	5P			JACK WEIGAND
LEATHERMAN PASS	5184	08	CUSTER	6	44 06	113 45	9800				S	CLOSED 7/16/76
LEWISTON WSO AP R	5241	03	NEZ PERCE	3	46 23	117 01	1413	MID	MID		C HJ	NATL WEATHER SERVICE
LIFTON PUMPING STATION	5275	10	BEAR LAKE	1	42 07	111 18	5926	MID	MID	MID		UTAH PWR & LIGHT CO
LOLO PASS	5356	04	IDAHO	3	46 38	114 33	5199				S	U S FOREST SERVICE
LOWMAN	5414	04	BOISE	8	44 05	115 36	3950	5P	5P		H	DAVID J WEINER
LUNCH PEAK	5432	01	BONNER	9	48 22	116 12	6360				S	U S FOREST SERVICE
MACKAY RANGER STATION	5462	08	CUSTER	6	43 55	113 37	5897	5P	5P		C	U S FOREST SERVICE
MACKAY 4 NW	5466	08	CUSTER	6	43 57	113 40	6000	6P	6P	6P		BIG LOST IRRIGATION CO.
MALAD	5544	10	ONEIDA	1	42 12	112 16	4700	7P	7P		C	JACK FORBUSH
MALAD CITY	5559	10	ONEIDA	1	42 10	112 19	4467	5P	5P		H	MARGARET W JONES
MALTA 2 E	5563	09	CASSIA	12	42 18	113 17	4540	6P	6P			GEORGE STANTON
MALTA RANGER STATION R	5567	09	CASSIA	12	42 19	113 22	4510				C	U S FOREST SERVICE
MASSACRE ROCKS ST PK	5678	09	POWER	12	42 40	113 00	4230	6P	6P			MASSACRE ROCKS ST PARK
MAY 8 ENE	5680	08	LEMHI	6	44 39	113 45	6800				S	CLOSED 7/17/76
MAY	5685	08	LEMHI	11	44 36	113 55	5110	5P	5P			MRS NORMA HERRIN
MC CALL	5708	04	VALLEY	8	44 54	116 07	5025	4P	4P		C H	U S FOREST SERVICE
MIDDLE FORK LODGE	5897	04	CUSTER	11	44 43	115 01	4480	8A	8A		C	MIDDLE FORK LODGE
MILL CREEK SUMMIT	5950	04	CUSTER	11	44 28	114 30	8794				S	CLOSED 7/15/76
MINIDOKA 10 WNW	5972	07	MINIDOKA	12	42 47	113 40	4290	8A	8A			JACK LOTT
MINIDOKA DAM	5980	07	MINIDOKA	12	42 40	113 29	4210	5P	5P			NATL WILDLIFE REFUGE
MONTPELIER RANGER STA	6053	10	BEAR LAKE	1	42 19	111 18	5960	8A	8A		H	U S FOREST SERVICE
MOOSE CREEK	6082	04	LEMHI	11	45 39	113 58	6200				S	U S FOREST SERVICE
MOOSE CREEK RANGER STA	6087	04	IDAHO	3	46 08	114 55	2480				S	U S FOREST SERVICE
MOSCOW 5 NE	6148	02	LATAH	7	46 48	116 55	3000				C	UNIVERSITY OF IDAHO

SEE REFERENCE NOTES FOLLOWING STATION INDEX

STATION INDEX

STATION	INDEX NO.	DIVISION	COUNTY	DRAINAGE #	LATITUDE	LONGITUDE	ELEVATION	OBSERVATION TIME AND TABLES				OBSERVER
								TEMP.	PRECIP.	EVAP.	SPECIAL (SEE NOTES)	
MOSCOW UNIV OF IDAHO	6152	02	LATAH	7	46 44	116 58	2660	5P	5P	5P	G	UNIVERSITY OF IDAHO
MOUNTAIN HOME	6174	05	ELMORE	12	43 09	115 43	3185	10A	10A		C	RADIO KFLI
MULLAN	6230	04	SHOSHONE	4	47 28	115 48	3317	10P	10P		C	BRUNO E AIRAS
MULLAN PASS	6237	04	SHOSHONE	4	47 27	115 40	5963				S	NATL WEATHER SERVICE
NEW MEADOWS RANGER STA	6388	04	ADAMS	11	44 58	116 17	3870	8A	8A			U S FOREST SERVICE
NEZPERCE	6424	02	LEWIS	3	46 15	116 15	3145	7P	7P		H	FRED VOGEL JR
NEZ PERCE PASS	6430	04	IDAHO	3	45 43	114 30	6587				S	U S FOREST SERVICE
NORTH STAR RANCH	6493	04	IDAHO	3	45 55	114 50	2800	9A	9A			CAROLYN WOLFINBARGER
OAKLEY	6542	10	CASSIA	12	42 14	113 53	4600	6P	6P		H	ROBERT WHITTLE
OLA 4 S	6590	05	GEM	8	44 08	116 17	2990	5P	5P		C	MRS. DOROTHY F. BEAL
OROFINO	6681	03	CLEARWATER	3	46 29	116 15	1027	3P	3P			U S POSTAL DEPT.
PALISADES DAM	6764	10	BONNEVILLE	12	43 21	111 13	5385	5P	5P	5P	C	U S BUR RECLAMATION
PARMA EXPERIMENT STA	6844	05	CANYON	2	43 48	116 57	2215	8A	8A			U OF I EXPERIMENT STA
PAUL 1 ENE	6877	07	MINIDOKA	12	42 37	113 45	4210	8A	8A			AMALGAMATED SUGAR CO
PAYETTE	6891	05	PAYETTE	8	44 05	116 56	2150	5P	5P		H	ARTHUR MILLER
PILABO	7040	07	BLAINE	12	43 18	114 04	4875	8A	8A			NICK PURDY
PIERCE R	7046	04	CLEARWATER	3	46 30	115 48	3185	8A	8A		C H	U S FOREST SERVICE
PLUMMER 3 WSW	7188	01	BENEWAH	4	47 19	116 57	2960				C	BENARD J. LA SARTE
POCATELLO WSO AP R	7211	09	POWER	12	42 55	112 36	4444	MID	MID		C HJ	NATL WEATHER SERVICE
PORTHILL	7264	01	BOUNDARY	5	49 00	116 30	1775	7A	7A		H	U S IMMIGRATION SERVICE
PORTHILL 1 SW	7269	01	BOUNDARY	5	49 00	116 30	1700				C	MRS. KATHRYN M. TRACHT
POTLATCH 3 NNE	7301	02	LATAH	7	46 58	116 53	2600	6P	6P		H	CLIFFORD J. FRENCH
POWELL	7320	04	IDAHO	3	46 31	114 41	3632	7A	7A		H	IDAHO DEPT OF HWYS
PRAIRIE	7327	04	ELMORE	2	43 30	115 35	4780				C	CLYDE J. COOK
PRESTON SUGAR FACTORY	7353	10	FRANKLIN	1	42 04	111 51	4720	8A	8A			AMALGAMATED SUGAR CO
PRICHARD 4 N	7358	04	SHOSHONE	4	47 43	115 59	2485				C	U S FOREST SERVICE
PRIEST RIVER EXP STA	7386	01	BONNER	9	48 21	116 50	2380	5P	5P		H	U S FOREST SERVICE
PUTNAM MOUNTAIN	7465	10	BINGHAM	12	43 03	112 07	5667				S	FORT HALL IR PROJ
REED RANCH	7575	04	VALLEY	11	44 53	115 42	4100				S	U S FOREST SERVICE
REYNOLDS	7648	06	OWYHEE	12	43 12	116 45	3930	9A	9A		H	AGRI RESEARCH SERVICE
REYNOLDS MOUNTAIN	7652	06	OWYHEE	12	43 04	116 45	6800				C	AGRI RESEARCH SERVICE
RICHFIELD	7673	07	LINCOLN	12	43 04	114 09	4306	5P	5P		H	LESLIE F BUSHBY
RIGGINS	7706	03	IDAHO	11	45 25	116 18	1800	5P	5P			JAMES D LOGAN
RIRIE 12 ESE	7727	10	BONNEVILLE	12	43 34	111 34	5520		5P			JOHN L JOLLEY
ST ANTHONY 1 WNW	8022	09	FREMONT	12	43 58	111 43	4950	9A	9A			STATE YOUTH TRNG CENTER
SAINT MARIES	8062	01	BENEWAH	10	47 19	116 34	2220	4P	4P			U S FOREST SERVICE
SALMON 1 N	8080	08	LEMHI	11	45 11	113 45	3970	5P	5P			RADIO STATION KSRA
SANDPOINT EXP STATION	8137	01	BONNER	9	48 17	116 34	2100	5P	5P		C H	SANDPOINT BRANCH EXP ST
SAWTELLE PEAK	8158	10	FREMONT	12	44 32	111 25	7720				S	U S BUREAU RECLAMATION
SEVEN DEVILS G.S.	8282	04	IDAHO	11	45 21	116 31	7150				S	U.S. FOREST SERVICE
SHOSHONE 1 WNW	8380	07	LINCOLN	12	42 58	114 26	3950	4P	4P			STATE DIV OF HWYS
SHOUP	8395	04	LEMHI	11	45 22	114 18	3400	5P	5P			FRANK VARIN
SMITH CREEK	8509	01	BOUNDARY	5	48 57	116 36	3520				S	KANIKSU NATIONAL FOREST
SNOWBANK MOUNTAIN	8515	05	VALLEY	8	44 27	116 08	8280				S	CLOSED 7/12/76
SOLDIER CREEK ADM SITE	8548	04	CAMAS	12	43 29	114 49	5740				S	U S FOREST SERVICE
STANLEY	8676	04	CUSTER	11	44 13	114 56	6271	8A	8A			STANHARRAH CORPORATION
STIBNITE STORAGE	8748	04	VALLEY	11	44 58	115 20	6500				S	CLOSED 7/13/76
STREVELL	8786	10	CASSIA	12	42 01	113 13	5280	5P	5P			MRS HAROLD JONES
SUBLETT GUARD STATION	8802	10	POWER	12	42 22	112 58	5800				S	U S FOREST SERVICE
SUGAR	8818	09	MADISON	12	43 53	111 45	4890	5P	5P			GORDON E. JOHNSON
SWAN FALLS POWER HOUSE	8928	05	ADA	12	43 15	116 23	2325	5P	5P			IDAHO POWER COMPANY
SWAN VALLEY	8937	10	BONNEVILLE	12	43 27	111 20	5270	5P	5P		H	C.V. CAMPBELL
TAYLOR RANCH	9000	04	VALLEY	11	45 06	114 51	3835	8A	8A			UNIVERSITY OF IDAHO
TENSED	9029	01	BENEWAH	4	47 10	116 55	2550	6P	6P			REV ERIC A FISCHER
TETONIA EXP STATION	9065	10	TETON	12	43 51	111 16	6170	5P	5P		C H	U OF I EXPERIMENT STA
THREE CREEK	9119	06	OWYHEE	12	42 05	115 15	5460	5P	5P		C H	PAULA BRACKETT
TWIN FALLS 3 SE	9299	07	TWIN FALLS	12	42 32	114 25	3765	8A	8A			AMALGAMATED SUGAR CO
TWIN FALLS WSO	9303	07	TWIN FALLS	12	42 33	114 21	3960	8A	8A	8A	G	NATL WEATHER SERVICE
WALLACE WOODLAND PARK	9498	04	SHOSHONE	4	47 30	115 53	2935	8A	8A			MRS. MARIAN L. DANCER
WARREN	9560	04	IDAHO	11	45 16	115 40	5907	5P	5P		H	JACK W PICKELL
WEBER CREEK	9626	10	CLARK	6	44 23	112 40	6700				S	SOIL CONSERVATION SERV
WEISER 2 SE	9638	05	WASHINGTON	12	44 14	116 57	2103	5P	5P			RADIO KWEI
WET CREEK SUMMIT	9730	08	CUSTER	6	44 02	113 28	7600				S	CLOSED 7/19/76
WILLOW FLAT	9830	10	FRANKLIN	1	42 09	111 38	6100				S	US SOIL CON SERVICE
WINCHESTER 1 SW	9846	02	LEWIS	3	46 13	116 38	4180	6P	6P			HARVEY S. HUMPHREY
YELLOW PINE 7 S	9951	04	VALLEY	11	44 52	115 31	5070	8A	8A		C	MRS EMMA R COX

SEE REFERENCE NOTES FOLLOWING STATION INDEX

STATION INDEX

IDAHO
AUGUST 1976

STATION	INDEX NO.	DIVISION	COUNTY	DRAINAGE †	LATITUDE	LONGITUDE	ELEVATION	OBSERVATION TIME AND TABLES				OBSERVER
								TEMP.	PRECIP.	EVAP.	SPECIAL (SEE NOTES)	
CLOSED STATIONS												
BONANZA	1050	04	CUSTER	11	44 22	114 44	6420				S	CLOSED 7/15/76
BRUCE MEADOWS	1186	04	VALLEY	11	44 25	115 19	6390				S	CLOSED 7/14/76
DEADWOOD SUMMIT	2395	04	VALLEY	11	44 32	115 34	7000				S	CLOSED 7/14/76
DRY FORK SUMMIT	2700	09	BUTTE	6	43 35	113 41	7300				S	CLOSED 7/19/76
GILMORE SUMMIT RANCH	3576	08	CUSTER	11	44 19	113 31	6580				S	CLOSED 7/17/76
GRANDJEAN	3736	04	BOISE	8	44 09	115 10	5130				S	CLOSED 7/14/76
LEATHERMAN PASS	5184	08	CUSTER	6	44 06	113 45	9800				S	CLOSED 7/16/76
MAY 8 ENE	5680	08	LEMHI	6	44 39	113 45	6800				S	CLOSED 7/17/76
MILL CREEK SUMMIT	5950	04	CUSTER	11	44 28	114 30	8794				S	CLOSED 7/15/76
SNOWBANK MOUNTAIN	8515	05	VALLEY	8	44 27	116 08	8280				S	CLOSED 7/12/76
STIBNITE STORAGE	8748	04	VALLEY	11	44 58	115 20	6500				S	CLOSED 7/13/76
WET CREEK SUMMIT	9730	08	CUSTER	6	44 02	113 28	7600				S	CLOSED 7/19/76
NEW STATIONS												
CAMPBELLS FERRY	1422	04	IDAHO	11	45 29	115 20	2310	8A	8A			LYDIA F WISNER
GOODING AIRPORT	3682	07	GOODING	12	42 55	114 46	3690	5P	5P			LINDA LAUDER

SEE REFERENCE NOTES FOLLOWING STATION INDEX

REFERENCE NOTES

Additional information regarding the climate of this State may be obtained by writing to the National Climatic Center, Federal Building, Asheville, N.C. 28801, or to any Weather Service Office near you. Additional precipitation data are contained in the "HOURLY PRECIPITATION DATA" for this State.

DIMENSIONAL UNITS: Unless otherwise indicated, dimensional units used in this bulletin are: Temperature in °F, precipitation and evaporation in inches and wind movement in miles. Monthly degree day totals are the sums of the negative departures of average daily temperatures from 65°F. In "Supplemental Data" table directions entered in figures are tens of degrees. Resultant wind is the vector sum of wind directions and speeds divided by the number of observations.

[illegible] Index shows observation times in local standard time. During the summer months some observers take the observations [illegible] entered in the "Snowfall and Snow on Ground" table is at observation time for all except National Weather Service [illegible] stations -snow on ground values are at 4:00 a.m., P.S.t. and 5:00 a.m., m.s.t., except Idaho Falls 46 W, which [illegible] Patterns table), "Daily Precipitation" table, "Daily Temperature" table, "Evaporation and Wind" table, and Snow- [illegible] on ground table, when published, are for the 24 hours ending at time of observation.

EVAPORATION is measured in the standard Weather Service-type pan of 4-foot diameter unless otherwise noted below in the Evaporation and Wind table. Max and Min values in the Evaporation and Wind table are extremes of temperature of water in pan as recorded during 24 hours ending at time of observation. Wind is the total wind movement in miles over the evaporation pan as determined by a continuous anemometer recorder located 6-8 [illegible]

WATER EQUIVALENT values published in the "Snowfall and Snow on Ground" table are the water equivalent of snow, sleet, or ice on the ground. Samples for obtaining measurements are taken from different points for successive observations; consequently, occasional drifting and other causes of local variability in the snowpack may result in apparent inconsistencies in the record. Time of observation 10:00 a.m., P.S.t.

SNOWFALL: Entries of snowfall in the "Monthly Summarized Data" table, the "Snowfall and Snow on Ground" table, and in the "Seasonal Snowfall" table, include snow and sleet. Entries of snow on ground include snow, sleet, and ice.

NORMALS for all stations are climatological standard normals based on the period 1941-1970.

DIVISIONS, as used in this publication, became effective with data for January 1957.

STATION NAMES: Figures and letters following the station name, such as 12 SSW, indicate distance in miles and direction from the post office.

SEASONAL TABLES: Monthly and seasonal snowfall and heating degree days for the 12 months ending with the preceding June data will be carried in the July issue of this bulletin.

EVAPORATION AND WIND TABLE:

Lifton Pumping Station	: Pan is of stainless steel.

DAILY SOIL TEMPERATURES TABLE:

Aberdeen Exp Station	: Delco loam, bare soil, non-irrigated. Slope 1 percent to SSE. Max and min for 24 hours ending at 8 a.m. Palmer dial soil thermometer.
Idaho Falls 6 NW	: Pancheri silt loam, bare ground, gravel covered, non-irrigated. Slope 1 percent to NE. Max and min for 24 hours ending at 8 a.m. Palmer dial soil thermometer.
Kuna 3 E	: Elijah silt loam, eroded, clipped bluegrass sod cover, irrigated. Max and min for 24 hours ending at 6 p.m. Palmer dial soil thermometer.
Moscow - Univ of Idaho	: Soil - (unnamed) silt loam, wheatgrass, sprinkled. Slope 2 percent to E. Max and min for 24 hours ending at 5 p.m. Bristow recording soil thermometers.
Twin Falls WSO	: Portneuf silt loam, bluegrass covered, nonirrigated. Slope 1 percent to N. Max and min for 24 hours ending at 8 a.m. 4-inch thermometer - Taylor recording. Other depths - Palmer dial soil thermometer.

LATE REPORTS AND CORRECTIONS will be carried only in the June and December issues of this bulletin.

INTERPOLATED VALUES for monthly precipitation totals may be found in the annual issue of this publication.

IN THE DATA TABLES THE SYMBOLS AND LETTERS WHEN USED INDICATE THE FOLLOWING:

\- No record in the "Supplemental Data" table, "Daily Precipitation" table, "Evaporation and Wind" table, "Snowfall and Snow on Ground" table, "Daily Soil Temperatures" table, and the Station Index.

No record in the "Monthly Summarized Data" table and the "Daily Temperature" table is indicated by no entry.

\+ And also on an earlier date or dates.

++ Highest observed one minute windspeed. This station is not equipped with an instrument to measure fastest mile data.

* Amount included in following measurement, time distribution unknown.

‡ Extreme occurred at station with incomplete data which may have been exceeded.

// Gage is equipped with a windshield.

B Adjusted to a full month.

D Water equivalent of snowfall wholly or partly estimated, using a ratio of 1 inch water equivalent to every 10 inches of new snowfall.

E Amount is partially estimated.

M One or more days of record missing; if average value is entered, less than 10 days record is missing. See "Daily Temperature" table for detailed daily record. Degree day data, if carried for this station, have been adjusted to represent the value for a full month.

R Amounts from recording gage. (These amounts are essentially accurate but may vary slightly from the amounts to be published later in Hourly Precipitation Data.)

T Trace, an amount too small to measure.

V Includes total for previous month.

IN THE STATION INDEX THE SYMBOLS AND LETTERS WHEN USED INDICATE THE FOLLOWING:

AR This entry in time of observation column in Station Index means after rain.

C Recording Rain Gage Station. Hourly precipitation values are processed for special purposes, and are published later in the "Hourly Precipitation Data" bulletin. If daily amounts are published in "Climatological Data" bulletin they are from a separate non-recording gage, except where indicated by reference 'R'. Such amounts may differ from amounts published from the recording gage in the "Hourly Precipitation Data" bulletin.

' [illegible] Temperature table

H "Snowfall and Snow on Ground" table. Omission of data in any month indicates no snowfall and/or snow on ground in that month.

' [illegible] Supplemental Data table

SS This entry in time of observation column in Station Index means observation made near sunset.

VAR This entry in time of observation column in Station Index means variable.

\# Thermometers are generally exposed in a shelter located a few feet above sod-covered ground; however, this reference indicates that the thermometers are exposed in a shelter located on the roof of a building.

◊ DRAINAGE CODE: 1-BEAR 2-BOISE 3-CLEARWATER 4-COEUR D'ALENE 5-KOOTENAI 6-LOST 7-PALOUSE 8-PAYETTE 9-PEND OREILLE 10-ST. JOE 11-SALMON 12-SNAKE 13-OWYHEE

Stations appearing in the tables with no data were either missing or received too late to be included in this issue.

General weather conditions in the U.S. for each month are described in the CLIMATOLOGICAL DATA NATIONAL SUMMARY and STORM DATA.

Information concerning the history of changes in locations, elevations, exposure, etc., of substations through 1955 may be found in the publication "Substation History" for this State, price 40 cents. Similar information for regular National Weather Service Offices may be found in the latest annual issue of Local Climatological Data, price 20 cents. These publications may be obtained from the National Climatic Center at the address shown above.

Subscription Price: $5.10 a year for each section including annual summary; $5.55 additional for foreign mailing; 40¢ single copy; 30¢ annual summary. Make checks payable to Department of Commerce, NOAA; send payments and orders to: National Climatic Center, Federal Building, Asheville, N. C. 28801. Attn: Publications.

USCOMM-NOAA-ASHEVILLE, N.C. 10/4/76-900

USCOMM-NOAA-ASHEVILLE, N.C.
Revised 1-75

U S DEPARTMENT OF COMMERCE
NATIONAL CLIMATIC CENTER
FEDERAL BUILDING
ASHEVILLE, N C 28801

POSTAGE AND FEES PAID
U S DEPARTMENT OF COMMERCE
COM 210

THIRD CLASS

SEPTEMBER 1976 VOLUME 79 NUMBER 9

Climatological Data

IDAHO

TEMPERATURE AND PRECIPITATION EXTREMES

HIGHEST TEMPERATURE:	SWAN FALLS POWER HOUSE	103	DATE 02
LOWEST TEMPERATURE:	5 STATIONS	19	DATE 08+
GREATEST TOTAL PRECIPITATION:	ISLAND PARK DAM	3.33	
LEAST TOTAL PRECIPITATION:	COEUR D'ALENE 1 E	.00	
GREATEST 1 DAY PRECIPITATION:	EMMETT 2 E	2.00	DATE 11

SUPPLEMENTAL DATA

	WIND (SPEED - M.P.H.)						RELATIVE HUMIDITY AVERAGES- PERCENT				NUMBER OF DAYS WITH PRECIPITATION							PERCENT OF POSSIBLE SUNSHINE	AVERAGE SKY COVER SUNRISE TO SUNSET
	RESULTANT DIRECTION	RESULTANT SPEED	AVERAGE	FASTEST MILE	DIRECTION OF FASTEST MILE	DATE OF FASTEST MILE	STANDARD OF TIME MOUNTAIN 05	11	17	23	TRACE	.01-.09	.10-.49	.50-.99	1.00-1.99	2.00 AND OVER	TOTAL		
BOISE WSO AP	14	1.5	7.6	38	SE	05	70	46	39	64	2	5	1	0	1	0	9	77	3.8
LEWISTON WSO AP	-	-	-	32 %	-	06	64	48	27	-	4	1	1	0	0	0	6	-	3.9
POCATELLO WSO AP	23	2.3	7.4	35	S	11	73	40	28	54	3	0	3	0	0	0	6	84	4.0
% PEAK GUST																			

I CERTIFY THAT THIS IS AN OFFICIAL PUBLICATION OF THE NATIONAL OCEANIC AND ATMOSPHERIC ADMINISTRATION AND IS COMPILED FROM RECORDS ON FILE AT THE NATIONAL CLIMATIC CENTER, ASHEVILLE, NORTH CAROLINA 28801.

Daniel B. Mitchell
DIRECTOR
NATIONAL CLIMATIC CENTER

noaa NATIONAL OCEANIC AND ATMOSPHERIC ADMINISTRATION / ENVIRONMENTAL DATA SERVICE / NATIONAL CLIMATIC CENTER ASHEVILLE, N.C.

MONTHLY SUMMARIZED STATION AND DIVISIONAL DATA

IDAHO
SEPTEMBER 1976

STATION	TEMPERATURE													PRECIPITATION								
									NO. OF DAYS									SNOW, SLEET			NO. OF DAYS		
									MAX.		MIN.												
	AVERAGE MAXIMUM	AVERAGE MINIMUM	AVERAGE	DEPARTURE FROM NORMAL	HIGHEST	DATE	LOWEST	DATE	DEGREE DAYS	90° OR ABOVE	32° OR BELOW	32° OR BELOW	0° OR BELOW	TOTAL	DEPARTURE FROM NORMAL	GREATEST DAY	DATE	TOTAL	MAX. DEPTH ON GROUND	DATE	.10 OR MORE	.50 OR MORE	1.00 OR MORE
• • • PANHANDLE 01																							
BAYVIEW MODEL BASIN	69.6	42.5	56.1		84	1	29	8	264	0	0	3	0	.28		.21	18	.0	0		1	0	0
BONNERS FERRY 1 SW	76.9M	42.4M	59.7M	2.6	88	1	31	8	163	0	0	1	0	.13	- 1.37	.13	6	.0	0		1	0	0
CABINET GORGE	75.6	44.2	59.9		87	1	32	8	149	0	0	1	0	.43		.33	17	.0	0		1	0	0
COEUR D'ALENE 1 E	81.2	44.9	63.1	3.2	95	2	33	8	88	3	0	0	0	.00	- 1.26	.00		.0	0		0	0	0
PORTHILL	74.5	39.2	56.9	.6	89	1	33	10+	236	0	0	0	0	.35	- 1.09	.32	5	.0	0		1	0	0
PRIEST RIVER EXP STA	76.4	40.3	58.4	3.3	86	1	27	9+	195	0	0	4	0	.12	- 1.54	.09	6	.0	0		0	0	0
SAINT MARIES	82.4	43.7	63.1	4.6	96	2+	31	9+	83	2	0	2	0	.15	- 1.32	.15	23	.0	0		1	0	0
SANDPOINT EXP STATION	73.2	40.5	56.9	.9	81	1	29	8	237	0	0	3	0	.16	- 1.67	.16	6	.0	0		1	0	0
TENSED	78.4	36.5	57.5		94	1	21	9	221	1	0	7	0	T		T	11+	.0	0		0	0	0
DIVISION			59.1	2.2										.18	- 1.38			.0					
• • • NORTH CENTRAL PRAIRIES 02																							
COTTONWOOD	73.2M	48.0M	60.6M		90	1	37	8+	150	1	0	0	0	.80		.32	18	.0	0		3	0	0
GRANGEVILLE	74.9	43.3	59.1	1.9	93	1	30	8	178	1	0	1	0	1.37	- .41	.95	6	.0	0		2	1	0
MOSCOW-UNIV OF IDAHO	79.2	45.7	62.5	3.5	96	1	29	7	98	1	0	2	0	.06	- 1.20	.06	18	.0	0		0	0	0
NEZPERCE	75.1	43.8	59.5	2.5	93	1	29	8	168	1	0	2	0	.84	- .70	.37	6	.0	0		3	0	0
POTLATCH 3 NNE	77.6	37.1	57.4	.4	93	1	23	9+	224	1	0	5	0	.11	- 1.27	.10	6	.0	0		1	0	0
WINCHESTER 1 SW	72.7	40.5	56.6		88	1	25	8	247	0	0	2	0	.45		.33	6	.0	0		1	0	0
DIVISION			59.3	2.4										.61	- .89			.0					
• • • NORTH CENTRAL CANYONS 03																							
DWORSHAK FISH HATCHERY	81.6	48.2	64.9		98	2	33	26	67	3	0	0	0	1.17		.70	17	.0	0		3	1	0
FENN RANGER STATION	77.2	45.7	61.5	.7	92	2	36	9	119	2	0	0	0	2.57	.35	.76	17	.0	0		6	2	0
KOOSKIA	83.9	44.3	64.1	2.2	100	1	33	9+	58	5	0	0	0	1.53	- .24	.60	6	.0	0		4	1	0
LEWISTON WSO AP //R	83.3	54.1	69.0	5.7	100	1	43	8	14	3	0	0	0	.33	- .53	.31	5	.0	0		1	0	0
OROFINO	82.4	47.6	65.0	2.8	102	2	36	9+	59	4	0	0	0	.73	- .71	.32	23	.0	0		3	0	0
RIGGINS	83.9	52.0	68.0	1.3	101	1	40	25	24	4	0	0	0	.87	- .19	.42	6	.0	0		3	0	0
DIVISION			65.4	1.9										1.20	- .24			.0					
• • • CENTRAL MOUNTAINS 04																							
ANDERSON DAM	78.9	49.6	64.3	1.6	96	1	38	7	84	5	0	0	0	1.71	1.02	1.01	11	.0	0		4	1	1
ARROWROCK DAM	76.3	46.2	61.3	.8	95	6+	38	10+	141	5	0	0	0	1.66	1.12	1.32	12	.0	0		2	1	1
AVERY RANGER STA 2	73.1	42.6	57.9	- 1.4	85	2+	31	8	215	0	0	1	0	2.57	.67	1.83	23	.0	0		3	1	1
BROWNLEE DAM	84.0	50.5	67.3		102	2	41	7	33	7	0	0	0	.48		.16	16+	.0	0		3	0	0
CAMPBELLS FERRY																							
CASCADE 1 NW	73.4	38.8	56.1	2.6	88	5	26	7	265	0	0	4	0	1.05	.10	.25	18	.0	0		4	0	0
COBALT	73.9	37.2	55.6		89	5+	24	8	278	0	0	6	0	1.90		.52	11	.0	0		6	1	0
DIXIE	67.8	30.0	48.9		85	6	19	8	476	0	0	23	0	2.02		.72	6	.0	0		5	1	0
ELK CITY	73.3	35.2	54.3		91	2	25	9+	318	1	0	11	0	1.86		.54	17	.0	0		4	2	0
ELK RIVER 1 S	77.2	38.9	58.1		100	2	29	8	212	2	0	4	0	1.12		.50	23	.0	0		4	1	0
FAIRFIELD RANGER STA	75.1	38.1	56.6		90	5	22	7	257	1	0	5	0	1.50		.70	11	.0	0		5	1	0
GARDEN VALLEY RS	77.8M	42.1M	60.0M	- .5	97	2	29	7	161	1	0	3	0	1.61	.95	.48	12	.0	0		5	0	0
GRANGEVILLE 11 SE	78.1	44.9	61.5		97	1	34	9+	119	2	0	0	0	1.81		1.02	6	.0	0		6	1	1
GROUSE	71.6	35.1	53.4		86	5+	20	9	347	0	0	13	0	1.92	1.23	1.70	11	.0	0		2	1	1
HAILEY RANGER STATION	74.9	41.4	58.2	1.1	89	5+	29	7	216	0	0	2	0	2.44	1.84	1.49	11	.0	0		6	1	1
HEADQUARTERS	74.5M	38.7	56.6M		92	2	29	8	253	1	0	3	0	.90		.36	6	.0	0		3	0	0
MILL CITY	75.5	37.5	56.5	1.5	91	5	22	9	256	3	0	9	0	1.73	1.21	.90	11	.0	0		4	1	0
IDAHO CITY	76.7	40.3	58.5	2.0	93	1	26	7	209	4	0	5	0	2.17	1.47	1.31	11	.0	0		7	1	1
KELLOGG	80.6M	45.5	63.1M		96	2	33	8	80	2	0	0	0	.12		.06	7+	.0	0		0	0	0
KETCHUM R S	70.1M	35.8M	53.0M		85	6+	30	8	359	0	0	5	0	2.76		1.14	11	.0	0		4	2	1
OWMAN	79.0	39.7	59.4		94	1	28	8+	167	4	0	8	0	1.96		.95	11	.0	0		4	1	0
MC CALL	71.1	36.5	53.8	1.0	86	2	26	8+	330	0	0	9	0	1.77	.34	.51	22	.0	0		6	1	0
MIDDLE FORK LODGE	76.4	38.7	57.6		92	1	28	10+	220	3	0	4	0	1.67		.93	12	.0	0		5	1	0
MOSCOW	73.4	42.1	57.8		89	1	29	8	213	0	0	2	0	.49		.39	5	.0	0		1	0	0
NEW MEADOWS RANGER STA	74.9	36.0	55.5	2.7	89	2+	24	8	278	0	0	11	0	1.18	- .09	.32	22	.0	0		4	0	0
NORTH STAR RANCH	76.5	39.6	58.1		95	2	29	8	213	3	0	3	0	1.72		.60	6	.0	0		5	1	0
PIERCE //R	74.8	34.8	54.8	.5	91	2	26	10+	301	1	0	10	0	1.82	- .52	.65	23	.0	0		4	2	0
POWELL	74.8	36.8	55.8		93	2	28	10+	275	1	0	7	0	1.97		.57	6	.0	0		4	3	0
SHOUP	75.6	43.3	59.5		90	4+	33	9+	172	2	0	0	0	1.54		.37	17	.0	0		5	0	0
STANLEY	67.7	29.9	48.8		85	5	19	8+	478	0	0	21	0	1.79		.65	12	.0	0		5	1	0
TAYLOR RANCH	70.1M	36.6M	53.4M				27	10+	344		0		0	1.09		.44	12	.0	0		5	0	0
WALLACE WOODLAND PARK	76.6M	41.8M	59.2M	3.9	92	2	32	9+	172	2	0	2	0	.51	- 1.61	.39	6	.0	0		1	0	0
WARREN	69.5	30.9	50.2		83	5	19	8	436	0	0	19	0	2.42		.71	5	.0	0		7	1	0
YELLOW PINE 7 S	70.9	31.9	51.4		88	6	24	8	400	0	0	19	0	1.96		.43	22+	.0	0		5	0	0
DIVISION			56.9	2.5										1.61	.26			.0					
• • • SOUTHWESTERN VALLEYS 05																							
MAYFIELD 2 N	76.1	50.1	63.1		96	1	34	7	104	3	0	0	0	2.32		1.50	11	.0	0		4	1	1
BOISE LUCKY PEAK DAM	78.7	50.3	64.5		99	1	35	7	70	3	0	0	0	1.86		1.56	12	.0	0		1	1	1

SEE REFERENCE NOTES FOLLOWING STATION INDEX

MONTHLY SUMMARIZED STATION AND DIVISIONAL DATA

IDAHO
SEPTEMBER 1976

STATION	TEMPERATURE												PRECIPITATION									
									NO. OF DAYS								SNOW, SLEET			NO. OF DAYS		
									MAX.		MIN.											
	AVERAGE MAXIMUM	AVERAGE MINIMUM	AVERAGE	DEPARTURE FROM NORMAL	HIGHEST	DATE	LOWEST	DATE	DEGREE DAYS	90° OR ABOVE	32° OR BELOW	32° OR BELOW	0° OR BELOW	TOTAL	DEPARTURE FROM NORMAL	GREATEST DAY	DATE	TOTAL	MAX. DEPTH ON GROUND	DATE	.10 OR MORE	.50 OR MORE	1.00 OR MORE
BOISE WSO AP //R	77.5	50.7	64.1	1.0	100	1	34	7	76	3	0	0	0	2.11	1.70	1.73	11	.0	0		2	1	1
BRUNEAU	82.4M	47.1M	64.8M		100	5+	35	M	63	0	0	0	0	1.51		.75	11	.0	0				0
CALDWELL	81.9	49.4	65.7	3.8	101	2+	40	9	39	6	0	0	0	1.23	.77	.44	11	.0	0		3	0	0
CAMBRIDGE	80.1	44.8	62.5	2.6	96	1	33	9	108	4	0	0	0	.82	.13	.32	16	.0	0		4	0	0
COUNCIL	82.6	47.4	65.0	3.6	96	2	34	7	64	5	0	0	0	1.24	.27	.50	11	.0	0		4	1	0
DEER FLAT DAM	77.6	49.5	63.6	1.7	94	2	38	9	M4	2	0	0	0	1.27	.88	.45	11	.0	0		M	0	0
EMMETT 2 E	79.6	49.1	64.M	1.9	99	2+	35	7	76	5	0	0	0	2.87	2.28	2.00	11	.0	0		3	2	1
GLENNS FERRY	81.0	44.0	62.5	.6	98	1	30	9	98	6	0	2	0	1.30	.97	.47	11	.0	0		6	0	0
GRAND VIEW 2 W	80.8	43.7	62.3	1.2	98	1	30	9	107	M	0	1	0	1.93	1.62	.90	11	.0	0		4	1	0
KUNA 2 NNE	78.0	46.0	62.0	1.5	97	1	33	8+	108	3	0	0	0	1.20	.79	.50	16	.0	0		3	1	0
MOUNTAIN HOME	79.4	44.4	61.9	.5	98	5+	30	9+	121	5	0	2	0	1.84	1.55			.0	0				
OLA 4 S	79.3	42.7	61.0		95	1	30	9	135	M	0	2	0	1.19		.73	11	.0	0		3	1	0
PARMA EXPERIMENT STA	78.5	44.1	61.3	.1	97	2+	34	9+	133	4	0	0	0	1.98	1.51	.80	12	.0	0		M	2	0
PAYETTE																							
SWAN FALLS POWER HOUSE	82.4	54.1	68.3	.5	103	2	46	9	26	7	0	0	0	1.09	.74	.42	16	.0	0		3	0	0
WEISER 2 SE																							
DIVISION			63.6	1.2										1.61	1.14			.0					
▪ ▪ ▪ SOUTHWESTERN HIGHLANDS 06																							
HOLLISTER	75.7	45.9	60.8	1.3	90	4+	32	8	159	M	0	1	0	.41	- .14	.20	17	.0	0		2	0	0
REYNOLDS	73.0	42.2	57.6		93	2	30	10	234	2	0	3	0	1.39		.78	15	.0	0		M	1	0
THREE CREEK	72.8M	37.0M	54.9M	1.1	89	5	21	9	303	0	0		0	1.91	1.23	.77	15	.0	0		6	1	0
DIVISION			57.8	.6										1.24	.73			.0					
▪ ▪ ▪ CENTRAL PLAINS 07																							
BLISS	79.5	48.5	64.0	1.4	95	1	33	7	80	7	0	0	0	1.37	1.06	.58	11	.0	0		3	1	0
BURLEY FAA AP	76.4	44.1	60.3	1.2	93	5	30	9	159	2	0	2	0	.95	.47	.49	11	.0	0		3	0	0
CASTLEFORD 2 N	76.3	44.7	60.5		90	2	30	9	158	1	0	1	0	1.65		.71	11	.0	0		5	1	0
GOODING AIRPORT	79.5	49.5	64.5		96	5	34	8	86	6	0	0	0	1.08		.70	11	.0	0		2	1	0
HAZELTON	80.0	45.3	62.7	1.8	95	1	31	9	113	5	0	1	0	.60	.12	.59	11	.0	0		1	1	0
JEROME	78.9M	47.6M	63.3M	1.4	98	6	38	8+	104		0	0	0	1.01	.52	.57	11	.0	0		2	1	0
MINIDOKA 10 WNW	77.6	38.6	58.1		95	6	26	9+	215	3	0	4	0	.70		.27	11	.0	0		3	0	0
MINIDOKA DAM	78.4	46.4	62.4		94	5	34	8	111	2	0	0	0	1.02		.48	11	.0	0		2	0	0
PAUL 1 ENE	79.5	39.3	59.4	.8	96	5	26	8	186	4	0	3	0	.96	.45	.35	11	.0	0		M	0	0
PICABO	74.5	40.6M	57.6M		91	2	28	8	233	2	0	4	0	1.21		.60	11	.0	0		4	1	0
RICHFIELD	76.3	44.6	60.5	2.5	89	5	30	7	154	0	0	2	0	1.20	.75	1.01	11	.0	0		2	1	1
SHOSHONE 1 WNW	80.0	48.5	64.3	3.1	95	5+	32	7	85	5	0	1	0	1.91	1.43	1.12	12	.0	0		2	2	1
TWIN FALLS 3 SE	77.0	43.7	60.4	.0	94	6	33	9	152	M	0	0	0	.98	.45	.52	11	.0	0		2	1	0
TWIN FALLS WSO	75.5	43.6	59.6		92	6	32	8	177	3	0	1	0	.79		.44	11	.0	0		3	0	0
DIVISION			61.3	.8										1.10	.64			.0					
▪ ▪ ▪ NORTHEASTERN VALLEYS 08																							
CHALLIS	72.3	40.6	56.5	1.2	92	1	31	9+	261	2	0	3	0	2.28	1.64	1.22	12	.0	0		M	1	1
CHILLY BARTON FLAT	72.4	35.0	53.7	3.3	86	6+	24	9	335	0	0	12	0	1.52	.86	.47	11	.0	0		5	0	0
GIBBONSVILLE	77.6	37.5	57.6		90	2	25	8	222	1	0	4	0	.75		.40	11	.0	0		2	0	0
LEADORE 2	72.0	35.0	53.5		89	1	21	9+	339	0	0	13	0	1.75		.70	11	.0	0		6	1	0
MACKAY RANGER STATION	73.8	40.2	57.0	1.1	90	2	28	9	241	1	0	2	0	1.80	1.10	1.20	11	.0	0		4	1	1
MACKAY 4 NW	70.8M	39.7M	55.3M		85	4+	30	13+	285	0	0		0	2.54		1.13	11	.0	0		5	2	1
MAY	75.2	36.3	55.8	.6	91	1	25	9	269	3	0	5	0	1.47	.74	.43	11	.0	0		5	0	0
SALMON 1 N	76.7	41.9	59.3	2.9	93	6+	29	9	177	3	0	2	0	1.74	1.01	.68	18	.0	0		5	2	0
DIVISION			56.1	1.1										1.73	1.00			.0					
▪ ▪ ▪ UPPER SNAKE RIVER PLAINS 09																							
ABERDEEN EXP STATION	76.7	38.1	57.4	.1	94	6	27	9	229	2	0	3	0	.54	- .01	.38	11	.0	0		2	0	0
AMERICAN FALLS 1 SW	77.1	43.8	60.5	.6	92	2	29	8	166	M	0	2	0	.48	- .12	.13	12+	.0	0		3	0	0
ARCO 3 SW	75.9	41.5	58.7		88	6+	28	9	198	0	0	2	0	1.39		1.20	11	.0	0		2	1	1
ASHTON	73.0	39.8	56.M	2.5	89	5	28	9	250	0	0	1	0	1.65	.50	.71	17	.0	0		4	1	0
BLACKFOOT 2 SSW																							
CRATERS OF THE MOON NM	74.1	41.9	58.0		89	5	29	8+	220	0	0	2	0	1.81		1.40	11	.0	0		2	1	1
DUBOIS EXP STATION	73.4	45.1	59.3	2.0	90	5	34	8	189	1	0	0	0	2.24	1.48	1.21	11	.0	0		3	1	1
FORT HALL INDIAN AGNCY	79.4	43.5	61.5	2.3	98	5	28	9	154	6	0	1	0					.0	0				
HAMER 4 NW	78.0M	36.8M	57.4M		91	2	26	9	218	2	0	7	0	1.03		.52	11	.0	0		3	1	0
HOWE	74.6M	41.8M	58.2M						193		0	2	0	2.23	1.70	1.66	11	.0	0		3	1	1
IDAHO FALLS 2 ESE	76.8M	43.4M	60.1M		92	6+	31	8	163	2	0	2	0	1.01		.35	22	.0	0		M	0	0
IDAHO FALLS FAA AP	75.0	41.5	58.3	1.0	93	5	30	9	199	1	0	2	0	.71	.01	.42	11	.0	0		2	0	0
IDAHO FALLS 46 W	76.1	40.5	58.3	2.6	94	5	28	9	210	4	0	5	0	.96	.34	.82	12	.0	0		2	1	0
MALTA 2 E	80.7	41.2	61.0		95	4	26	8	153	5	0	1	0	.26		.15	11	.0	0		1	0	0
MASSACRE ROCKS ST PK	79.7M	41.2M	60.5M		95	5	26	9	162		0	2	0	.40		.18	12	.0	0		2	0	0
POCATELLO WSO AP //R	79.2	42.9	61.1	1.7	98	5	28	9	143	M	0	1	0	.45	- .16	.20	17	.0	0		3	0	0
ST ANTHONY 1 WNW														.99	.11	.53	12	.0	0		3	1	0
DIVISION			59.1	2.0										1.08	.37			.0					

SEE REFERENCE NOTES FOLLOWING STATION INDEX

MONTHLY SUMMARIZED STATION AND DIVISIONAL DATA

IDAHO
SEPTEMBER 1976

STATION	TEMPERATURE								NO. OF DAYS				PRECIPITATION				SNOW, SLEET			NO. OF DAYS		
									MAX.		MIN.											
	AVERAGE MAXIMUM	AVERAGE MINIMUM	AVERAGE	DEPARTURE FROM NORMAL	HIGHEST	DATE	LOWEST	DATE	DEGREE DAYS	90° OR ABOVE	32° OR BELOW	32° OR BELOW	0° OR BELOW	TOTAL	DEPARTURE FROM NORMAL	GREATEST DAY	DATE	TOTAL	MAX. DEPTH ON GROUND	DATE	.10 OR MORE	.50 OR MORE	1.00 OR MORE
EASTERN HIGHLANDS 10																						
ARBON 2 NW	77.4	39.9	58.7		92	5	25	9	206	5	0	3	0	.63		.30	18	.0	0		3	0	0
CONDA	M	M	M		87	6	25	7		0	0		0	1.22	- .13	.35	7	.0	0		5	0	0
DRIGGS	72.7	36.8	54.8	1.1	87	5	24	8	303	0	0	7	0	.83	- .39	.42	18	.0	0		2	0	0
GRACE																						
HENRY	70.9	33.4	52.2		86	6	23	8	381	0	0	14	0	.93		.33	7	.0	0		4	0	0
IDAHO FALLS 16 SE	72.0	37.1	54.6		88	5	19	8	307	0	0	6	0	1.17		.40	17	.0	0		4	0	0
ISLAND PARK DAM	67.1M	35.3	51.2M	.9	81	6*	25	9	410	0	0	7	0	3.33	1.72	1.19	12	.0	0		7	2	1
MILGORE	68.7	34.8	51.8		83	5	20	9	390	0	0	9	0	2.94		1.29	11	.0	0		8	2	1
LIFTON PUMPING STATION	71.4	38.9	55.2	.5	88	5	28	8	288	0	0	3	0	.83	- .04	.28	6	.0	0		3	0	0
MALAD	76.9	43.4	60.2	.2	93	4	32	8	155	3	0	1	0	.69	- .20	.22	17	.0	0		3	0	0
MALAD CITY	78.8	38.9	58.9		91	5	27	8	191	4	0	5	0	.60		.17	6	.0	0		2	0	0
MONTPELIER RANGER STA	75.2M	34.6M	54.9M	.1	88	6	25	8	303	0	0		0	.66	- .38			.0	0			0	0
OAKLEY	75.3	46.0	60.7	.4	90	5	33	8	160	1	0	0	0	.76	.12	.26	11	.0	0		4	0	0
PALISADES DAM	73.3	44.0	58.7		87	6*	29	8	198	0	0	2	0	1.58		.30	23	.0	0		6	0	0
PRESTON SUGAR FACTORY	77.1	40.3	58.7		96	5	30	8	194	2	0	2	0	.81		.31	7	.0	0		3	0	0
STREVELL	M	M	M								0	2	0	1.00	.35	.47	11	.0	0		3	0	0
SWAN VALLEY	75.3	36.1	55.7		90	5	21	8	271	1	0	13	0	.78		.27	18	.0	0		3	0	0
TETONIA EXP STATION	71.1	36.6	53.9		88	5	19	8	328	0	0	8	0	1.32		.51	22	.0	0		5	1	0
DIVISION			56.0	.5										1.18	.11			.0					

SEE REFERENCE NOTES FOLLOWING STATION INDEX

DAILY PRECIPITATION

IDAHO
SEPTEMBER 1976

STATION	TOTAL	DAY OF MONTH																												
		1	2	3	4	5	6	7	8	9	10	11	12	13	14	15	16	17	18	19	20	21	22	23	24	25	26	27	28	29	30	31
* * * PANHANDLE 01																																
BAYVIEW MODEL BASIN	.28						.07												.21													
BONNERS FERRY 1 SW	.13						.13																									
CABINET GORGE	.43						.02	T				.02	.06	T				.33														
COEUR D ALENE 1 E	.00																															
PORTHILL	.35					.32	.03					T																				
PRIEST RIVER EXP STA	.12						.09											.03														
SAINT MARIES	.15						T	T										T						.15	T						
SANDPOINT EXP STATION	.16						.16																									
TENSED	T						T					T																				
* * * NORTH CENTRAL PRAIRIES 02																																
COTTONWOOD	.80						.27					T					.18		.32					.03								
GRANGEVILLE	1.37						.05					.07					.17	01	.08				T	.08								
MOSCOW-UNIV OF IDAHO	.06											T							.06						T							
NEZPERCE	.84						.37	T				.05	T				.18	.17	.05					.02								
POTLATCH 3 NNE	.11						.10	.01																								
WINCHESTER 1 SW	.45						.33	T				.01	T				.04	.07	T					T								
* * * NORTH CENTRAL CANYONS 03																																
DWORSHAK FISH HATCHERY	1.17						.14											.70	T					.33								
FENN RANGER STATION	2.57						.72	.20					.44					.76	.31	T				.14								
KAMIAH	1.87						.48					T	.07					.25	.65					.42								
KOOSKIA	1.53						.60					T	.07				T	.31	.42					.13								
LEWISTON WSO AP //R	.33					.31	T					T					T	.02	T												
OROFINO	.73						.18						.02					.21	T					.32								
RIGGINS	.87						.42												.20					.25								
* * * CENTRAL MOUNTAINS 04																																
ANDERSON DAM	1.71						.14					1.01	.01			.07	.28	.14	.06													
ARROWROCK DAM	1.66						.05					.02	1.32			T	.07	.12	T	.08												
AVERY RANGER STA 2	2.67						.42										.32							1.83								
BOISE R SUB	.48						.10						.16				.16	.03	.01		.02											
CAMPBELLS FERRY	-	-	-	-	-	-	-	-	-	-	-	-	-	-	-	-	-	-	-	-	-	-	-	-	-	-	-	-	-	-	-	-
CASCADE 1 NW	1.05						.15					.22	.03				.02	.23	.25	.06	.04		.05	T								
CENTERVILLE ARBAUGH RH	1.72						.09					.84	T			T	.24	.06	.06					.33								
COBALT	1.90						.20					.52	.23			.06		.20	.47					.22								
DIXIE	2.02						.72	.18					.37					.43	.22	.02	.04		.02	.02								
ELK CITY	1.86						.46	.06					.26					.54	.51	.03			T									
ELK RIVER 1 S	1.12						.23											.13	.03					.50	.23	T						
FAIRFIELD RANGER STA	1.50						.13					.70	.15			T	.01	.22	.26							.03						
FEATHERVILLE	2.75						.20				T	1.15	T			.20	T	T	1.00	.10	T			T	.10	T						
GARDEN VALLEY RS	1.61						.45					.41	.48					.10	.05	.12												
GRANGEVILLE 11 SE	1.81						1.02					.10	.11				.10	.29	.17					.02								
GROUSE	1.92											1.70						.05					.10	.05	.02						
HAILEY RANGER STATION	2.44						.10					1.48	.21				.12	.15	.25	.05				.07		T						
HEADQUARTERS	.90						.36						.03					.24	.01					.24	.02							
HILL CITY	1.73						.18					.90				T		.37	.28		T											
IDAHO CITY	2.17						14					1.31	.13				.18	.11	.12	.18												
KELLOGG	.12						.06	.06										T	T													
KETCHUM R S	2.76							.08				1.14	.91				.08	.20	.26	.08						.01						
LOWMAN	1.96						.15					.95	.08				.28	.34	.04	.09			.03									
MC CALL	1.77						.26	T				.13	.28	T				.35	.07				.51	.17	T							
MIDDLE FORK LODGE	1.67						.11	T					.93				.20		.17	.09			.14		.03							
MULLAN	.49						.39					T					T	.08						.02	T							
NEW MEADOWS RANGER STA	1.18						.27						.25				T	.14	.04		.06		.32	.08	.02							
NORTH STAR RANCH	1.72						.60	.06					.23					.13	.35	.16				.14	.05							
PIERCE //R	1.82						.50	T					.09					.40	.08	.10				.65								
POWELL	1.97						.57	.04					.24				T	.55	.51	.01				T	.05							
SHOUP	1.54						.28					.25	.25				T	.37	.30				.08	.01								
STANLEY	1.79						.10					.18	.65			.03	.29	.45	.03	.01	T	T	.05	T	T	T						
TAYLOR RANCH	1.09						.20	.01				T	.44			T		.17	.11	.01			.10	.05								
WALLACE WOODLAND PARK	.51						.39	.05										.07														
WARREN	2.42						.71					.27	.11					28	.39				.41		.25							
YELLOW PINE 7 S	1.96						.35	.06					.39				T	43	.09	T			.43	.21	T							
* * * SOUTHWESTERN VALLEYS 05																																
BOISE 7 N	2.32					T	.01					1.50	.05		T	.08	.27	.12	.01	.28												
BOISE LUCKY PEAK DAM	1.86						T	T				.05	1.56	01	T	.02	.08	.06	.08	T												
BOISE WSO AP //R	2.11					T	T					1.73	.01		.02	.25	.06	.02	.02													
BRUNEAU	1.51						.04					.75			x	x	.62	.10														
CALDWELL	1.23						.15					.44	07			08	.42	.02	.02	.03			T									
CAMBRIDGE	.82						03					12	.06				.32	.13		.16												
COUNCIL	1.24						.15					.50	.40							.02			.12	.05								
DEER FLAT DAM	1.27						.12					.45	.08			.12	.42	T	.03	.05												
EMMETT 2 E	2.87						.15					2.00	.02			55	.05	.05		.05												
GLENNS FERRY	1.30						.12	T				.47	.18			.20	.07	.15	.11													
GRAND VIEW 2 W	1.93						.05					.90				.39	.45	.11	.03													
KUNA 2 NNE	1.20											.47				.20	.50	.03	T													
MOUNTAIN HOME	1.84						.11					x	1.21			.24	.21	.07	T	T	T		T			T						
OLA 4 S	1.19						.24					.73	.04				.12	.02	.04	T												
PARMA EXPERIMENT STA	1.08	.05										.11	.80			.09	.74	03	.05	.11												
PAYETTE	-	-	-	-	-	-	-	-	-	-	-	-	-	-	-	-	-	-	-	-	-	-	-	-	-	-	-	-	-	-	-	-
SWAN FALLS POWER HOUSE	1.09											38			T	.23	.42	06	T													
WEISER 2 SE	-	-	-	-	-	-	-	-	-	-	-	-	-	-	-	-	-	-	-			-	-	-	-	-	-	-	-	-	-	-
* * * SOUTHWESTERN HIGHLANDS 06																																
HOLLISTER	.41											.18	.03					.20														
REYNOLDS	1.39															.78	.18	.43														
THREE CREEK	1.91						.22					.26	.22		T	.77	18	18	.06	T		T	.02										
* * * CENTRAL PLAINS 07																																
BLISS	1.37						.09					.58	.01			.09	T	.40	.20	T												
BURLEY FAA AP	.95						.18				T	.48			T			.03	.25													
CASTLEFORD 2 N	1.65						.09					.71	.21			14	.21	.22	.07													
GOODING AIRPORT	1.08						T					.70	.09			.01	T	.23	05													
HAZELTON	.60						T					.59							.01													

SEE REFERENCE NOTES FOLLOWING STATION INDEX

DAILY PRECIPITATION

IDAHO
SEPTEMBER 1976

STATION	TOTAL	DAY OF MONTH																													
		1	2	3	4	5	6	7	8	9	10	11	12	13	14	15	16	17	18	19	20	21	22	23	24	25	26	27	28	29	30	31
[illegible]	1 [illegible]						03	.02				.57	.34			T		.05														
[illegible]	70						.02					.27	.19					T	.22													
[illegible]	1 02						02					.48	.43					.09														
[illegible]	86						16					.35	.16		T	.01		.02	.26													
[illegible]	1 21											.60	35				T	.10	.10	.02			.04									
WINFIELD	1 20						T					1.01	.04					.15														
[illegible]	1 8[illegible]											73	1.12					.06														
[illegible]	98											.52	.30			.07		.03	.04	.02												
[illegible]	79							T				.44	.18		T	T		.02	.13	.02												
[illegible]																																
[illegible]																																
[illegible]	08																															
[illegible]	2 28						T	.04				.03	1.22			.05	.02	.12	.41					.03	.35	.01						
[illegible]	1 54						.06					47	.26					T	.46	.11			T	.17	T							
[illegible]	76					T	T					40						.05	.25				.05	T								
[illegible]	1 75						30					.70	.30					.12	.12	T			.08	.01	.12	T						
[illegible]	80						.01					1.20	.13					10	.30	.02				.04								
[illegible]	2 54						12					1.13	.22				T	.08	.67				.05	.27	T	T						
[illegible]	1 47						.21					.43	.40					.26	.10					.07								
[illegible]	74						52					30						.12	.68				.12	T								
[illegible]																																
[illegible]																																
[illegible]	09																															
[illegible]	54							T				.38	.10						.06													
[illegible]	48						.13					.11	.13			.02	T		.09							T						
[illegible]	1 39											1.20	.10																			
[illegible]	1 65						.04					27	36			T	.06	.71	.03				.09		T							
[illegible]																							.18									
[illegible]		-	-		-	-				-	-	-	-	-	-	-	-	-	-	-	-	-	-	-	-	-	-	-	-	-	-	-
[illegible]	1 81						.01					1 40	.29	01									.08		T	.02						
[illegible]	2 24						.05					1.21	.46				T	T	.41					.05	.06							
[illegible]		-	-		-			-	-	-	-	-	-	-	-	-	-	-	-	-	-	-	-	-	-	-	-	-	-	-	-	-
[illegible]	1 03						05					52	.17				04	01	.18				.06									
[illegible]	2 63											1 66	.10						.07				.38	.02								
[illegible]	1 01						.06					16	.26		T			.03	.12		.03		.35		T							
[illegible]	71						03					.42	.03		.04	T		.10	.04	T			.05		T							
[illegible]	26												82		T		.01		.13				T									
[illegible]	26		T			05	T	T			T	.15	T			.06	T	T		T											
[illegible]	40						10					.08	.18			T		T	.04													
[illegible]	46						14					.11				T	T	20				T										
[illegible]	39											.33	53						12	01												
[illegible]																																
[illegible]																																
[illegible]	10																															
[illegible]	83						18						10			T		02	.30					.03		T						
[illegible]	1 22							.35				20	.15					17	.16			.08	.03		.07							
[illegible]	81											.09	.03				.03	.05	.42				.21									
GRACE		-			-	-				-	-	-		-	-	-	-	-	-	-	-	-	-	-	-	-	-	-	-	-	-	-
[illegible]	93							33				T	25	T			T	.13	.04	T			.03	.12	.03	T	T					
IDAHO FALLS 16 SE	1.17						05					09	.27			T	T	.40	.09	T	.15		.12									
ISLAND PARK DAM	3 33						89					.22	1 18	T	.08			.12	.48	.20				.15	T							
[illegible]	2 94						15	05				1 29	.29		07			.14	.50	.01			.11	.10	.23							
[illegible]	81						28						.03			T		01		.27			.16	.08	T	T						
[illegible]	69						16					.04				08	T	.22					.10	.02	.05							
[illegible]	60						17	09				08	.02			06		.04	.10				.02	T	.02							
MONTPELIER RANGER STA	66							.18					.05					T	x	x	.35			T	.03	.05						
[illegible]	76						21					26	13	T				.16														
PALISADES DAM	1 58						.23					05	.28			.12		07	.26	.01	.02		.22	.30	.01							
PRESTON SUGAR FACTORY	81							11				02	.07					.03	.15	T	.16			.07								
[illegible]	2 10						46				x	c		x	x	x	x	.67	x	x	x	x	x	x	.87							
[illegible]	1 00						20					47	.03	T		.02							T	.25	.03							
[illegible]	78						08					05	.13	T				.06	.27				.18	.01								
[illegible]	1 52						03						.17		10			.25	.23	.03			.51		T							

SEE REFERENCE NOTES FOLLOWING STATION INDEX

DAILY TEMPERATURES

STATION		DAY OF MONTH																													AVERAGE
		1	2	3	4	5	6	7	8	9	10	11	12	13	14	15	16	17	18	19	20	21	22	23	24	25	26	27	28	29	30	31	
▪ ▪ ▪																																	
PANHANDLE 01																																	
BAYVIEW MODEL BASIN	MAX	84	79	77	82	73	80	66	64	62	64	66	62	67	64	65	70	71	64	72	74	70	70	65	68	69	68	68	68	68	68		69.6
	MIN	49	50	40	41	45	52	32	29	32	34	39	49	35	36	40	43	56	52	46	46	45	42	43	43	44	45	44	42	42	40		42.5
BONNERS FERRY 1 SW	MAX	88	83	79	83	80	68	64	70	73	78	73	67	74	76	76	80	75	76	79	82	79	79	76		78	78	78	76	81	80		76.9
	MIN	47	57	43	45	45	50	36	31	33	34	39	53	39	37	41	42	50	53	41	40	41	41	43		45	41	40	40	41	41		42.4
CABINET GORGE	MAX	87	79	80	84	80	69	64	69	75	82	70	65	75	75	77	77	66	76	76	81	79	72	69	74	77	77	77	76	81	79		75.6
	MIN	47	45	43	45	46	53	35	32	33	38	44	49	41	41	42	45	56	54	47	44	45	43	45	45	47	45	45	44	44	44		44.2
COEUR D'ALENE 1 E	MAX	93	95	80	84	89	80	67	69	74	80	90	72	73	78	78	84	84	77	81	83	82	87	80	73	78	82	83	88	86	86		81.2
	MIN	50	57	47	46	51	51	39	33	34	38	44	53	40	39	40	40	50	52	43	42	39	47	51	50	44	44	44	43	48	48		44.9
PORTHILL	MAX	89	77	76	84	80	55	61	65	72	74	73	67	73	73	71	78	74	75	76	78	74	77	75	72	75	77	76	72	79	76		74.5
	MIN	41	43	42	44	45	35	34	34	33	33	39	36	36	36	36	45	48	42	39	38	40	40	42	44	40	39	37	37	40	38		39.2
PRIEST RIVER EXP STA	MAX	86	85	77	81	81	72	63	68	74	81	80	68	72	73	81	78	74	74	78	80	79	75	72	73	76	78	78	80	78	77		76.4
	MIN	47	45	41	43	42	48	30	27	27	28	36	49	38	34	38	41	50	52	41	38	40	41	44	46	46	40	38	38	40	40		40.3
SAINT MARIES	MAX	96	96	84	89	89	81	66	71	81	87	86	75	76	76	86	86	82	78	77	81	88	88	79	77	79	82	83	84	85	85		82.4
	MIN	50	49	42	44	46	52	36	31	31	36	43	51	38	34	39	44	56	49	43	41	43	46	48	51	47	43	49	42	43	44		43.7
SANDPOINT EXP STATION	MAX	81	75	78	77	74	65	67	68	74	74	74	61	72	74	77	75	71	70	72	74	77	74	72	72	70	74	76	75	77	75		73.2
	MIN	46	51	40	41	40	45	34	29	32	32	37	46	35	35	39	45	57	45	45	46	41	39	43	43	39	40	34	38	40	39		40.5
TENSED	MAX	94	78	80	86	80	64	64	71	78	87	72	68	76	74	83	80	72	79	79	84	85	78	67	76	79	83	83	84	84	84		78.4
	MIN	43	38	35	37	43	45	29	22	21	29	35	38	28	31	32	38	47	42	44	40	35	41	42	37	37	34	35	35	36	45		36.5
▪ ▪ ▪																																	
NORTH CENTRAL PRAIRIES 02																																	
COTTONWOOD	MAX	90	85	77	84	79	70	56	62	74	80	68	61	70	72	73	75	69	62	66	75					72	73	75	78	79	79		73.2
	MIN	61	52	50	50	47	47	37	37	39	47	58	43	41	46	44	55	49	50	44	48		56	52	47	47	47	50	54	44	51		48.0
GRANGEVILLE	MAX	93	77	79	88	81	61	62	65	76	80	70	67	74	73	73	75	71	65	72	78	82	73	69	73	73	76	78	82	79	83		74.9
	MIN	50	47	44	44	47	46	37	30	33	37	48	44	36	39	39	49	46	51	41	42	44	55	53	43	41	41	43	43	43	42		43.3
MOSCOW-UNIV OF IDAHO	MAX	96	88	82	86	83	72	65	69	75	85	81	70	75	73	83	80	77	74	75	82	85	81	73	76	77	79	83	84	83	84		79.2
	MIN	58	49	45	49	44	48	29	30	36	35	49	49	42	48	38	44	53	44	50	51	49	48	49	45	44	50	51	53	42	48		45.7
NEZPERCE	MAX	93	84	79	86	82	71	61	65	75	82	73	66	72	73	72	78	69	66	70	79	80	73	68	71	73	76	78	79	80	80		75.1
	MIN	52	46	41	46	48	46	35	29	32	41	50	41	38	42	38	47	50	50	44	45	47	50	55	43	39	42	46	47	42	43		43.8
POTLATCH 3 NNE	MAX	93	81	80	85	79	60	64	69	79	85	76	69	74	73	83	80	73	74	77	83	85	77	67	76	78	80	82	83	82	82		77.6
	MIN	45	44	35	38	38	37	29	23	23	32	39	44	30	34	33	38	51	41	38	39	38	41	46	37	35	36	38	39	36	37		37.1
WINCHESTER 1 SW	MAX	88	83	75	83	76	67	57	63	74	80	69	58	70	68	73	73	66	66	66	76	80	73	67	70	71	75	77	78	79	80		72.7
	MIN	51	42	36	42	43	43	35	25	29	38	47	38	33	41	36	45	44	46	43	39	42	52	46	37	36	40	41	43	40	43		40.5
▪ ▪ ▪																																	
NORTH CENTRAL CANYONS 03																																	
DWORSHAK FISH HATCHERY	MAX	95	98	84	87	91	89	69	70	74	85	89	67	74	79	81	81	86	81	80	80	89	85	83	75	79	82	65	84	84	83		81.6
	MIN	54	55	55	50	53	54	41	39	39	43	49	50	44	44	46	50	50	55	47	49	51	53	55	52	51	33	39	49	49	48		48.2
FENN RANGER STATION	MAX	90	92	83	85	87	86	62	67	71	76	80	69	70	77	79	80	81	76	69	77	80	79	69	69	75	76	77	78	78	78		77.2
	MIN	49	50	45	45	47	50	43	37	36	38	42	44	43	43	45	46	52	55	47	45	46	49	53	50	47	47	45	45	45	43		45.7
KOOSKIA	MAX	100	98	88	93	91	83	70	75	83	90	88	73	81	80	78	85	81	73	79	88	87	84	76	79	81	84	86	87	87	89		83.9
	MIN	48	50	44	44	47	52	40	33	33	37	46	57	38	37	41	50	54	54	47	42	44	46	55	44	42	41	41	42	40	40		44.3
LEWISTON WSO AP	MAX	100	85	89	93	85	69	72	75	85	91	78	77	80	77	82	85	79	81	80	88	88	78	78	82	83	84	89	89	87	89		83.3
	MIN	62	59	55	57	60	54	47	43	44	52	58	55	49	52	49	57	59	57	55	56	55	64	60	52	53	54	55	56	55	55		54.6
OROFINO	MAX	96	102	84	89	93	89	69	69	74	84	90	67	74	80	81	82	85	80	82	83	86	86	82	75	78	79	83	84	84	83		82.4
	MIN	52	54	47	47	56	53	40	36	36	40	48	50	48	41	44	51	57	55	45	46	48	51	56	50	47	46	46	47	47	45		47.6
RIGGINS	MAX	101	99	88	97	96	88	71	74	84	94	89	76	83	80	79	85	77	72	78	85	85	83	77	77	80	83	85	86	86	85		83.9
	MIN	60	57	53	55	57	55	42	41	44	47	59	58	45	47	48	59	53	60	51	51	54	59	54	53	40	51	52	52	51	51		52.0
▪ ▪ ▪																																	
CENTRAL MOUNTAINS 04																																	
ANDERSON DAM	MAX	96	94	89	93	93	89	67	75	82	91	87	67	70	78	80	67	61	62	71	80	76	74	77	77	74	76	79	81	81	81		78.9
	MIN	56	54	51	50	55	64	38	41	42	48	59	51	41	45	55	52	50	50	50	48	52	50	50	47	48	48	49	49	48	48		49.6
ARROWROCK DAM	MAX	92	95	86	85	93	95	66	67	71	80	90	58	69	70	74	72	63	58	62	69	79	74	74	77	75	76	76	78	77	79		76.3
	MIN	52	52	48	48	48	52	38	38	38	38	43	59	41	40	42	54	51	50	48	46	45	50	49	46	45	45	45	45	46	45		46.2
AVERY RANGER STA 2	MAX	85	85	77	80	80	75	61	65	70	72	72	68	58	72	80	80	72	72	70	75	78	74	74	63	66	72	71	72	72	72		73.1
	MIN	48	46	40	44	37	60	38	31	33	38	46	47	38	36	42	44	44	52	42	42	45	44	48	48	36	34	44	44	44	42		42.6
BROWNLEE DAM	MAX	101	102	91	97	99	94	72	77	80	86	93	72	77	82	79	81	72	74	79	70	85	80	82	84	80	84	85	85	87	89		84.0
	MIN	58	57	54	54	57	55	41	45	45	42	47	49	47	46	50	56	53	54	53	46	46	51	52	52	56	50	50	50	50	49		50.5
CAMPBELLS FERRY	MAX																																
	MIN																																
CASCADE 1 NW	MAX	87	87	80	85	88	86	60	66	74	81	80	60	69	70	74	74	61	62	63	74	74	71	68	68	70	71	73	74	75	77		73.4
	MIN	41	42	36	39	41	52	26	32	28	31	48	46	46	34	39	49	39	46	42	34	34	49	43	40	35	35	35	35	34	34		38.8
COBALT	MAX	89	87	86	86	89	80	60	68	75	84	62	64	71	75	77	77	74	59	62	74	76	73	65	67	66	71	72	74	76	79		73.9
	MIN	38	37	36	38	39	52	29	24	26	29	41	45	33	33	42	43	44	46	44	35	36	47	45	35	36	33	32	33	33	32		37.2
DIXIE	MAX	80	83	74	74	79	85	47	49	60	70	77	56	55	65	69	72	72	64	55	69	70	74	60	65	64	65	68	70	72	72		67.8
	MIN	34	36	29	30	32	34	25	19	21	25	25	41	26	27	28	29	39	41	31	29	30	30	43	31	28	27	28	28	28	26		30.0
ELK CITY	MAX	86	91	74	76	87	78	53	57	67	77	84	65	62	72	74	77	78	69	66	68	79	79	67	65	69	72	78	75	76	77		73.3
	MIN	36	37	31	32	35	45	35	25	25	27	30	39	32	33	32	39	43	45	36	32	36	40	45	43	38	36	33	35	31	31		35.2
ELK RIVER 1 S	MAX	92	100	82	80	89	80	71	60	69	77	81	67	65	74	76	82	83	75	73	73	79	83	74	67	72	73	77	80	81	80		77.2
	MIN	44	43	37	41	42	44	30	29	30	31	35	45	34	34	35	38	38	46	40	41	41	41	45	41	41	42	40	40	39	39		38.9

SEE REFERENCE NOTES FOLLOWING STATION INDEX

DAILY TEMPERATURES

IDAHO
SEPTEMBER 1976

STATION		DAY OF MONTH																													AVERAGE
		1	2	3	4	5	6	7	8	9	10	11	12	13	14	15	16	17	18	19	20	21	22	23	24	25	26	27	28	29	30	31	
FAIRFIELD RANGER STA	MAX	88	88	87	88	90	83	65	69	76	85	84	64	68	70	69	72	59	63	58	75	74	72	71	72	70	72	75	77	78	80		75.1
	MIN	42	41	42	36	41	55	22	27	26	31	59	44	33	34	47	48	44	45	35	40	38	41	38	33	34	34	35	34	33	32		38.1
GARDEN VALLEY RS	MAX	94	97	89	87	94	95		71	77	82	80	65	69	71	77	77	70	70	69	72	71	74	72	72	77	78	77	78	77	75		77.8
	MIN	44	42	39	42	42		29	30	31	34	51	51	36	34	50	53	52	50	53	43	42	52	45	42	40	39	40	38	39	37		42.1
GRANGEVILLE 11 SE	MAX	97	89	81	93	85	67	65	68	79	82	82	68	75	77	75	80	73	65	74	81	83	67	74	75	76	78	82	85	81	86		78.1
	MIN	49	48	45	45	49	47	36	34	34	38	46	46	39	49	41	48	48	56	44	44	46	53	54	45	44	45	44	45	43	42		44.9
GROUSE	MAX	84	86	83	85	86	84	72	65	70	81	76	65	66	66	69	70	66	56	62	68	77	68	69	63	65	67	66	70	72	72		71.6
	MIN	38	35	32	31	37	57	26	23	20	29	50	41	33	39	38	46	41	45	33	33	33	43	36	32	30	30	31	30	30	30		35.1
HAILEY RANGER STATION	MAX	86	88	86	89	89	88	69	65	71	80	85	67	66	69	76	76	74	70	62	72	74	74	68	70	69	69	70	74	75	75		74.9
	MIN	47	45	41	41	48	56	29	30	33	38	49	48	34	38	46	49	45	45	40	40	42	43	40	39	39	38	40	40	40	39		41.4
HEADQUARTERS	MAX	88	92	74			75	65	60	68	78	78	64	64	73	74	82	78			72	80	82	74	67	67	64	78	79	80	80		74.5
	MIN	46	44	38	40	40	38	32	29	31	33	33	41	33	36	36	45	46	47	36	35	42	43	48	38	38	38	39	40	39	38		38.7
HEAD CITY	MAX	90	88	84	90	91	83	65	69	77	79	79	64	77	73	77	70	58	61	67	76	71	72	73	72	72	77	74	78	78	79		75.5
	MIN	39	50	46	33	39	55	28	23	22	30	31	46	30	30	52	50	45	46	36	37	39	48	37	34	35	34	33	32	34	31		37.5
IDAHO CITY	MAX	93	92	84	88	91	91	68	69	77	85	84	64	69	73	76	74	64	64	62	77	75	70	75	72	74	73	76	79	80	80		76.7
	MIN	42	41	38	40	42	57	26	27	29	32	51	46	31	33	50	50	44	50	48	38	41	48	42	39	37	38	38	37	38	36		40.3
KELLOGG	MAX	93	96	80	83	88	84		68	72	80	87	75	66	78	80	86	81	76	79	79	84	88	80	66	78	79	78	85	84	84		80.6
	MIN	51	53	44	46	43	55	37	33	35	38	45	49	41	40	43	46	52	57	51	44	47	47	49	48	45	46	44	44	46	45		45.5
KETCHUM R S	MAX	82	83	85			85		61	65	72	79	60	67	66	69	74	72	62	59	64	71	71	66	67	62	68	67	69	73	74		70.1
	MIN	43	38	34				31	30	31	32	33	40	33	34	36	40	43	41	39	38	38	38	35	33	32	35	36	34	35	35		35.8
LOWMAN	MAX	94	91	87	92	92	85	68	75	81	89	86	67	73	78	80	71	70	69	65	80	76	72	70	76	77	78	80	81	83	84		79.0
	MIN	40	38	36	37	38	56	28	28	29	30	43	48	34	35	46	46	47	50	50	42	39	49	44	39	38	37	37	37	35	35		39.7
MC CALL	MAX	84	86	77	81	79	84	57	63	69	75	80	58	63	68	71	75	66	62	65	71	74	73	61	66	66	63	71	73	76	76		71.1
	MIN	40	41	35	37	39	48	26	26	27	30	45	42	30	30	38	49	38	46	38	34	36	48	43	37	29	29	34	34	34	32		36.5
MIDDLE FORK LODGE	MAX	92	91	87	88	88	91	70	67	74	80	86	55	69	76	77	77	78	63	67	67	77	79	71	70	66	73	77	77	80	80		76.4
	MIN	43	42	40	40	41	41	29	29	28	28	33	47	35	35	35	42	47	50	44	37	38	39	48	45	43	36	36	36	37	36		38.7
MULLAN	MAX	89	73	77	82	78	59	58	66	75	80	74	62	71	74	78	80	70	71	71	77	79	73	58	71	72	72	77	79	78	78		73.4
	MIN	48	48	40	42	43	40	33	29	31	35	44	45	36	38	38	48	53	49	46	45	46	43	45	45	41	42	44	42	41	42		42.1
NEW MEADOWS RANGER STA	MAX	89	89	88	86	85	84	60	63	70	76	85	61	65	72	72	76	70	62	67	68	78	76	70	71	70	73	75	75	85	85		74.9
	MIN	39	39	37	36	36	45	25	24	26	28	34	32	32	29	32	50	46	48	40	39	35	38	49	42	36	35	34	32	32	30		36.0
NORTH STAR RANCH	MAX	90	95	80	83	89	90	58	62	71	78	84	63	65	75	80	83	80	73	65	71	80	81	64	66	74	76	78	80	80	80		76.5
	MIN	45	45	40	40	41	44	33	29	30	31	35	35	34	35	38	40	50	53	43	40	40	43	48	43	38	39	40	40	38	38		39.6
PIERCE	MAX	86	91	74	79	85	80	58	60	66	72	83	82	65	72	74	76	78	71	64	70	80	81	73	65	71	74	76	78	80	79		74.8
	MIN	40	40	35	36	40	39	30	26	26	26	29	39	29	29	29	32	32	44	39	36	36	38	41	36	37	38	36	36	35	35		34.8
POWELL	MAX	88	93	76	79	85	88	55	59	68	77	82	60	62	73	76	82	86	74	61	70	79	81	72	66	71	71	75	78	78	79		74.8
	MIN	41	42	36	36	38	42	36	29	28	28	31	40	32	31	31	36	46	52	35	35	37	40	42	42	37	37	36	36	36	35		36.8
SHOUP	MAX	90	89	85	90	88	74	66	69	71	81	68	70	74	77	80	82	75	60	65	75	77	69	75	69	73	73	76	76	75	77		75.6
	MIN	45	46	45	46	44	51	39	33	33	35	45	51	39	39	44	49	47	50	45	41	43	52	51	45	41	41	40	40	40	38		43.3
STANLEY	MAX	82	78	78	80	85	59	56	64	73	78	53	59	67	66	73	70	55	57	58	70	68	64	64	62	64	66	69	70	71	72		67.7
	MIN	30	26	26	28	32	19	20	19	22	29	41	26	28	31	35	39	42	34	35	32	34	36	31	33	30	30	30	25	26	27		29.9
TAYLOR RANCH	MAX						85	61	63	66	74	81	55	70	71	75	76	78	63	62	65	71	75	68	67	66	70	70	72	74	74		70.1
	MIN						48	30	28	27	27	34	47	35	34	37	42	31	47	40	36	37	42	46	39	36	34	34	35	35	34		36.6
WALLACE WOODLAND PARK	MAX		92	75	80	84	82	61	60	69	79	89	82	70	75	76	81	82	74	72	73	79	85	76	61	72	76	74	81	81	81		76.6
	MIN		49	42	43	45	49	37	32	32	35	39	37	37	38	38	40	47	52	42	42	47	44	45	46	42	41	43	42	43	43		41.8
WARREN	MAX	82	82	75	78	83	73	58	61	71	77	75	57	67	68	70	70	66	55	60	70	71	68	63	63	67	68	70	72	73	73		69.5
	MIN	33	34	30	31	33	42	22	19	21	24	36	40	25	27	28	38	30	44	35	28	29	45	37	30	28	28	28	28	28	27		30.9
YELLOW PINE 7 S	MAX	83	86	80	88	84	88	61	66	63	75	81	54	61	72	72	74	69	63	61	62	72	73	62	60	66	69	70	73	73	74		70.9
	MIN	35	36	32	33	32	36	26	24	25	25	27	41	29	29	31	33	36	36	32	31	31	38	39	36	31	30	31	31	31	30		31.9
■ ■ ■																																	
SOUTHWESTERN VALLEYS 05																																	
BOISE 7 N	MAX	96	85	85	92	92	84	66	70	79	86	80	63	70	74	72	64	61	62	66	75	74	73	75	72	72	75	78	75	78	89		76.1
	MIN	60	54	49	54	59	56	34	36	42	52	55	48	43	47	53	59	50	52	51	49	55	53	51	49	47	49	50	49	49	48		50.1
BOISE LUCKY PEAK DAM	MAX	99	87	86	95	98	69	68	75	85	89	67	69	74	77	74	65	64	68	71	81	80	76	81	75	76	80	83	79	84	86		78.7
	MIN	59	56	55	54	59	58	35	39	45	45	52	51	45	48	49	54	50	51	50	50	50	49	50	51	50	50	51	51	52	51		50.3
BOISE WSO AP	MAX	100	87	84	92	92	77	68	73	82	88	76	68	71	76	70	64	64	65	70	74	78	75	78	74	75	79	81	78	81	84		77.5
	MIN	61	53	48	55	54	47	34	37	47	52	58	49	47	49	54	55	53	55	53	49	58	53	53	49	47	52	52	48	49	49		50.7
BRUNEAU	MAX	100	92	90	96	100	85	72	77	85	92	78	73	74			79	64	68	78	85	79	81	82	80	78	81	82	86	84	86		82.4
	MIN	53	54	50	49	52	60	39	38	35	42	45	53	44			45	47	47	45	45	54	49	50	49	46	46	46	45	46	46		47.1
CALDWELL	MAX	101	101	90	93	93	93	74	76	83	86	84	72	77	76	75	73	70	76	74	78	75	82	80	80	81	80	82	82	85	85		81.9
	MIN	54	58	51	49	53	56	42	43	40	44	46	46	43	45	54	54	52	56	55	47	54	54	52	51	47	48	49	47	47	46		49.4
CAMBRIDGE	MAX	96	90	88	93	91	88	69	75	80	86	85	70	76	74	79	76	67	75	70	81	78	75	78	77	79	78	80	84	84	82		80.1
	MIN	47	61	44	44	46	56	35	42	33	35	54	44	35	36	55	54	52	51	51	40	43	53	48	47	42	41	41	40	39	36		44.8
JOUNCIL	MAX	95	96	88	92	93	93	69	74	80	86	86	70	76	76	85	85	69	78	78	86	86	76	80	80	81	81	80	86	87	87		82.6
	MIN	49	56	49	49	51	56	34	41	39	40	57	46	39	38	56	55	47	50	48	45	47	56	52	51	48	46	45	43	50	39		47.4
DEER FLAT DAM	MAX	93	94	85	87	88	85	68	69	78	82	80	75	72	72	72	68	65	72	70	76	75	76	75	77	77	78	78	79	79	82		77.6
	MIN	54	59	60	48	50	56	46	43	38	43	60	51	41	41	54	52	49	53	54	46	54	52	52	52	47	46	46	46	47	46		49.5
EMMETT 2 E	MAX	99	99	87	93	92	90	70	74	81	83	85	69	75	74	71	67	66	73	68	77	78	77	80	77	78	80	80	80	82	82		79.6
	MIN	55	55	49	51	53	57	35	36	41	44	61	48	43	45	53	42	54	53	57	47	52	53	53	51	46	50	48	48	48	46		49.1
GLENNS FERRY	MAX	98	94	92	94	97	74	73	75	85	93	74	73	75	79	73	72	65	68	77	84	79	80	81	79	79	80	81	85	85	86		81.0
	MIN	49	46	48	45	48	53	39	33	30	32	40	54	42	42	49	55	52	49	42	42	44	45	46	43	42	42	43	46	40	39		44.0
GRAND VIEW 2 W	MAX	98	96	87	96	95	84	70	75	85	88	79	72	74	79	76	64	64	65	77	81	80	80	81	82	80	80	82	85	85	84		80.8
	MIN	46	50	47	42	44	47	36	36	30	37	59	50	39	39	52	52	49	46	42	42	48	44	46	45	42	41	40	39	40	40		43.7
KUNA 2 NNE	MAX	97	90	82	89	91	84	67	71	81	81	73	68	76	74	72	67	67	68	71	77	79	77	80	77	77	78	81	78	82	84		78.0
	MIN	49	51	43	43	49	55	33	33	35	41	56	46	39	49	52	53	50	52	53	44	51	50	49	44	43	45	43	45	43	41		46.0
MOUNTAIN HOME	MAX	98	90	88	97	98	68	69	74	82	92	71	73	72	79	71	67	64	73	75	83	77	78	79	77	77	78	81	81	83	86		79.4
	MIN	51	50	48	47	47	57	34	30	30	34	42	48	39	40	43	49	52	48	47	45	43	48	49	45	43	45	44	46	43	45		44.4

SEE REFERENCE NOTES FOLLOWING STATION INDEX

DAILY TEMPERATURES

IDAHO
SEPTEMBER 1976

STATION		DAY OF MONTH 1	2	3	4	5	6	7	8	9	10	11	12	13	14	15	16	17	18	19	20	21	22	23	24	25	26	27	28	29	30	31	AVERAGE
OLA 4 S	MAX	95	90	86	92	92	87	89	75	81	88	88	69	74	75	79	73	64	88	66	80	77	77	79	77	76	77	79	82	81	84		79.3
	MIN	42	45	38	40	43	57	32	39	30	34	54	46	35	36	52	50	51	51	52	45	43	50	47	46	39	38	38	37	37	34		42.7
PARMA EXPERIMENT STA	MAX	97	97	90	86	94	70	70	70	73	79	86	72	69	74	68	78	68	70	75	71	78	74	81	81	78	80	81	82	80	83		78.5
	MIN	48	51	48	45	49	49	38	34	34	37	42	49	40	41	44	52	42	42	55	43	45	50	48	45	45	43	43	41	42	39		44.1
PAYETTE	MAX																																
	MIN																																
SWAN FALLS POWER HOUSE	MAX	101	103	91	98	97	90	72	78	83	90	88	72	76	76	72	69	64	65	76	81	81	81	82	82	81	82	82	87	87	86		82.4
	MIN	61	65	61	55	58	61	47	47	46	50	63	55	47	51	55	56	54	54	53	52	57	55	54	54	52	51	52	52	52	52		54.1
WEISER 2 SE	MAX																																
	MIN																																
▪ ▪ ▪																																	
SOUTHWESTERN HIGHLANDS 06																																	
HOLLISTER	MAX	90	90	90	90	89	85	65	66	76	84	81	63	62	75	78	75	60	60	75	77	75	73	72	72	69	71	75	77	77	78		75.7
	MIN	51	60	50	52	48	45	37	32	33	53	58	54	40	43	49	46	45	37	50	51	49	45	46	43	43	40	39	49	44	46		45.9
REYNOLDS	MAX	89	93	83	80	89	91	69	63	67	67	85	68	64	88	70	63	62	57	63	67	73	69	73	73	70	71	73	75	76	78		73.0
	MIN	48	50	46	48	47	52	32	33	32	30	37	45	37	38	48	46	44	46	48	39	40	44	44	43	42	41	41	42	43	41		42.2
THREE CREEK	MAX	88	85	82	87	89	82	61	64	77	82		68		72	69	66	56	54	66	74	73	70	71	69	66	69	73	74	74	77		72.8
	MIN	37	45	34	37	47	53	24	25	21	37		48		32	46	46	44	40	32	37	45	37	33	34	35	31	33	41	32	31		37.0
▪ ▪ ▪																																	
CENTRAL PLAINS 07																																	
BLISS	MAX	95	91	85	92	93	90	70	72	82	91	90	70	72	76	75	70	63	64	74	82	75	77	78	76	75	77	80	83	83	84		79.5
	MIN	52	52	49	48	59	58	33	38	40	44	61	54	43	48	54	53	52	50	47	48	51	50	50	45	45	47	46	46	46	45		48.5
BURLEY FAA AP	MAX	90	85	83	88	93	74	63	69	79	86	78	66	66	75	77	83	64	62	72	79	77	75	74	76	72	72	76	78	79	81		76.4
	MIN	47	60	45	44	45	50	38	31	30	40	58	52	41	43	53	48	44	44	44	45	41	47	44	37	41	45	46	42	38	39		44.1
CASTLEFORD 2 N	MAX	89	90	89	87	88	85	68	70	78	82	77	68	67	73	71	67	62	60	70	79	78	77	76	73	74	74	77	80	79	80		76.3
	MIN	48	52	49	45	49	59	38	35	30	41	59	53	41	43	52	48	50	45	40	42	47	44	44	41	42	41	39	41	41	41		44.7
GOODING AIRPORT	MAX	95	92	88	92	96	90	68	72	81	90	88	69	70	76	80	71	60	63	74	82	80	76	77	76	75	77	80	83	82	83		79.5
	MIN	59	57	54	50	60	58	38	34	40	53	59	53	41	47	53	49	51	48	44	50	50	50	52	49	47	46	48	52	47	45		49.5
HAZELTON	MAX	95	93	86	91	94	91	75	71	80	88	88	79	68	78	79	80	63	65	72	80	80	76	75	77	76	76	78	82	81	83		80.0
	MIN	47	51	53	51	53	56	45	33	31	43	54	46	42	42	51	50	47	42	45	44	45	46	46	41	43	42	47	43	39	40		45.3
JEROME	MAX		95	89	88	92	98	72	70	74	82	92	70	68	72	77	79	75	64	63	74	82	77	76	77	78	77	79	81	84	84		78.9
	MIN	55	56	56	50	55	55	38	38	39	40	49	54	43	42		51	49	44	47	47	52	49	49	44	46	48	44	49	46	45		47.6
MINIDOKA 10 WNW	MAX	89	91	85	84	90	95	69	65	71	79	88	71	68	70	77	79	83	67	65	72	78	78	76	78	76	75	75	74	79	80		77.6
	MIN	45	45	42	40	41	50	30	26	26	29	41	49	35	35	40	45	41	39	38	41	40	40	44	38	37	37	37	35	35	36		38.6
MINIDOKA DAM	MAX	87	89	85	90	94	86	65	69	76	87	85	67	66	77	76	77	77	74	73	78	78	77	77	76	75	76	74	78	79	83		78.4
	MIN	51	54	49	46	54	57	39	34	38	48	56	52	43	42	51	47	46	44	45	47	47	47	48	44	43	44	45	43	44	45		46.4
PAUL 1 ENE	MAX	89	92	92	85	96	95	87	65	70	79	87	73	72	67	75	78	80	78	79	72	78	78	76	77	78	74	78	76	79	79		79.5
	MIN	44	46	46	46	48	49	33	26	27	32	42	46	33	35	39	44	38	40	40	39	40	42	41	35	35	44	44	39	34	33		39.3
PICABO	MAX	88	91	89	85	87	90	69	65	75	74	83	67	65	69	70	76	75	65	62	64	73	72	71	71	72	72	70	73	75	77		74.5
	MIN	45	47	43	41	42	52	31	28	29	32	42	46	34	34	40	50	45	45	40	39	42	44	42	41	42	42	39	39	40			40.6
RICHFIELD	MAX	88	88	84	85	89	88	70	71	77	85	85	66	69	70	76	75	63	61	79	75	74	72	72	73	73	72	72	78	78	80		76.3
	MIN	49	47	43	40	49	56	30	31	34	43	59	52	44	38	51	50	48	47	50	49	45	45	44	40	43	41	43	41	42	44		44.6
SHOSHONE 1 WNW	MAX	95	94	88	94	95	93	71	72	80	88	87	78	72	75	79	78	64	64	72	81	80	75	76	78	75	75	79	81	81	81		80.0
	MIN	58	59	50	50	58	55	32	36	41	51	59	53	41	47	52	51	49	47	45	51	50	48	49	45	45	47	47	49	46	45		48.5
TWIN FALLS 3 SE	MAX	90	91	86	84	90	94	66	69	70	79	84	72	75	68	77	77	73	62	63	72	80	74	77	75	76	73	75	78	81	79		77.0
	MIN	48	50	48	47	44	49	42	36	33	38	45	49	45	42	42	50	48	45	41	41	43	47	47	42	42	41	44	42	40	40		43.7
TWIN FALLS WSO	MAX	89	91	84	83	90	92	68	64	68	77	85	74	66	66	75	77	75	60	60	70	78	74	74	73	74	72	73	76	79	79		75.5
	MIN	45	49	48	45	47	51	38	32	36	39	44	54	41	42	43	48	46	42	43	48	46	45	46	40	40	43	45	43	39	39		43.6
▪ ▪ ▪																																	
NORTHEASTERN VALLEYS 08																																	
CHALLIS	MAX	92	86	87	86	91	68	62	62	78	84	57	69	69	72	73	76	63	58	61	70	73	66	70	64	66	70	70	74	74	77		72.3
	MIN	46	48	45	46	46	50	31	32	31	37	39	45	37	39	41	42	44	47	44	38	39	43	42	39	37	38	37	39	39	38		40.6
CHILLY BARTON FLAT	MAX	83	86	85	86	86	86	63	64	70	79	77	67	65	65	71	72	70	68	64	68	70	68	66	67	66	67	70	72	75	76		72.4
	MIN	40	37	35	36	38	48	28	26	24	29	43	44	32	35	36	39	38	38	36	36	33	43	36	32	31	31	32	31	31	32		35.0
GIBBONSVILLE	MAX	89	90	88	88	88	88	58	68	75	87	82	74	76	78	84	75	62	73	77	80	75	67	68	71	75	74	78	80	80	81		77.6
	MIN	40	40	38	41	39	51	30	25	26	35	40	46	30	40	44	50	42	41	33	35	36	45	35	35	34	35	35	34	34	35		37.5
LEADORE 2	MAX	89	86	83	84	87	82	60	61	73	80	77	66	69	69	75	74	71	71	55	72	72	66	67	63	62	63	69	70	71	73		72.0
	MIN	37	46	33	32	28	48	24	21	21	29	48	41	32	34	34	45	41	41	42	34	34	47	39	35	30	30	30	30	30	32		35.0
MACKAY RANGER STATION	MAX	86	90	85	86	89	86	65	65	72	80	80	70	70	69	74	73	73	60	65	70	74	69	70	66	68	69	70	73	75	73		73.8
	MIN	47	42	40	44	46	52	35	33	28	33	49	44	32	38	41	44	44	45	40	39	40	46	39	38	39	40	35	35	39	38		40.2
MACKAY 4 NW	MAX	85	85	82	85	82	79	62	64	72	79	73	67	66	68	71	73	66	55	63	69	72	65	66	65	65	67	67	70				70.8
	MIN	46	41	39	42	40	51	30	31	31	34	50	46	30	42	40	47	44	44	39	38	39	47	38	37	36	36	37	37				39.7
MAY	MAX	91	90	90	89	88	75	66	67	76	81	64	69	72	75	77	78	77	61	64	73	76	75	71	66	69	70	74	77	77	78		75.2
	MIN	39	39	37	38	38	38	28	27	25	30	47	42	35	37	37	38	39	44	41	35	36	45	39	36	32	33	33	34	34	34		36.3
SALMON 1 N	MAX	91	89	85	88	93	93	64	67	73	83	74	66	75	77	81	82	78	80	66	79	77	74	72	69	71	72	72	76	77	77		76.7
	MIN	43	44	47	45	42	42	38	34	29	32	48	52	37	38	44	44	48	50	48	39	42	53	48	41	39	39	39	37	38	36		41.9
▪ ▪ ▪																																	
UPPER SNAKE RIVER PLAINS 09																																	
ABERDEEN EXP STATION	MAX	84	90	87	86	89	94	68	65	88	78	85	76	69	71	75	78	80	75	64	72	77	76	76	75	74	72	72	72	75	78		76.7
	MIN	41	42	45	38	42	48	33	28	27	30	40	51	37	39	41	49	42	42	35	36	38	39	40	35	36	35	35	33	33	34		38.1

SEE REFERENCE NOTES FOLLOWING STATION INDEX

DAILY TEMPERATURES

IDAHO
SEPTEMBER 1976

STATION		DAY OF MONTH																													AVERAGE
		1	2	3	4	5	6	7	8	9	10	11	12	13	14	15	16	17	18	19	20	21	22	23	24	25	26	27	28	29	30	31	
AMERICAN FALLS 1 SW	MAX	90	92	90	89	91	86	66	67	75	82	79	70	67	76	79	81	69	69	70	77	79	77	75	76	71	72	72	74	75	78		77.1
	MIN	44	58	50	43	46	59	41	29	31	43	58	53	39	41	49	50	43	43	42	44	45	46	44	38	39	42	44	38	35	36		43.8
ARCO 3 SW	MAX	87	86	86	87	88	88	71	66	73	84	83	69	67	75	77	76	71	68	67	75	74	73	73	75	73	70	69	74	76	77		75.9
	MIN	46	45	43	37	44	58	39	32	28	49	51	43	35	42	43	48	42	46	39	41	39	43	41	39	43	43	38	36	39	34		41.5
ASHTON	MAX	83	84	81	82	89	73	62	65	73	80	70	68	69	77	78	72	72	62	69	74	76	65	70	70	69	70	68	71	75	74		73.0
	MIN	40	43	42	41	43	54	36	33	28	35	48	48	36	40	49	46	46	36	36	41	40	39	42	39	36	39	35	33	35	35		39.8
BLACKFOOT 2 SSW	MAX																																
	MIN																																
CRATERS OF THE MOON NM	MAX	88	86	84	85	89	86	65	66	72	79	75	64	67	75	72	75	72	58	66	72	74	71	73	70	70	69	70	78	76	75		74.1
	MIN	48	47	45	42	52	57	29	29	40	42	52	43	35	35	46	51	44	43	39	41	41	45	46	36	36	38	42	37	38	39		41.9
DUBOIS EXP STATION	MAX	85	88	86	84	90	87	64	63	73	80	78	64	67	68	75	76	74	66	62	71	75	72	69	68	65	66	66	71	74	74		73.4
	MIN	50	49	49	47	48	59	36	34	36	39	52	45	40	44	48	53	48	46	44	46	47	50	42	42	46	48	40	39	43	42		45.1
FORT HALL INDIAN AGNCY	MAX	91	92	92	94	98	95	68	72	85	85	85	70	72	76	80	80	78	67	72	80	77	72	74	74	70	71	74	76	79	82		79.4
	MIN	49	52	50	50	49	61	40	35	28	40	50	54	40	41	43	49	50	46	41	42	38	49	40	38	38	36	39	34	36	37		43.5
HAMER 4 NW	MAX	89	91	90	87			68	67	77	85	83		73	74	76	80	78			76	78	73	74	73			71	75	78	78		78.0
	MIN	38	38	38	36			30	33	26	32	40		34	39	42	47	45			40	39	50	39	38			32	30	30	30		36.8
HOWE	MAX	87	91	88	86	81					81	74	69	67	69	79	77	73	63	66	76	75	69	70	71	70	69	66	71	77	74		74.6
	MIN	46	43	43	41	43	43	32	36		44	41	43	44	44	41	45	45	46	47	45	42	51	41	40	39	39	36	40	39	34		41.8
IDAHO FALLS 2 ESE	MAX	88	87	85	86	92	92	67	65	78	84	82	70	70	73	77	79	77	63		77	78	74	74	74	68	68	70	74	77	78		76.8
	MIN	44	45	46	45	45	58	39	31	32	37	59	52	39	46	46	51	51	50		48	39	55	40	39	38	39	37	34	37	37		43.4
IDAHO FALLS FAA AP	MAX	88	87	86	87	93	70	62	66	75	83	77	71	70	72	76	80	75	61	70	75	79	66	74	72	70	70	69	73	76	78		75.0
	MIN	42	45	44	44	42	48	39	31	30	36	54	48	38	47	45	48	50	44	39	43	41	45	40	40	39	40	38	34	36	36		41.5
IDAHO FALLS 46 W	MAX	91	90	89	92	94	74	66	67	77	87	71	70	70	72	76	78	75	62	67	74	77	72	74	74	71	71	71	75	78	79		76.1
	MIN	44	48	42	40	42	63	33	41	28	34	57	51	42	48	44	45	47	47	40	45	33	37	36	32	34	33	35	32	32	29		40.5
MALTA 2 E	MAX	92	93	93	95	91	88	83	69	80	89	82	68	72	80	81	80	81	78	79	80	71	76	72	78	72	76	78	79	81	83		80.7
	MIN	47	47	46	48	43	60	34	26	38	39	56	40	38	40	48	48	40	42	44	35	35	40	43	34	38	36	34	39	38	41		41.2
MASSACRE ROCKS ST PK	MAX	94			93	95	91	66	71	81	91	83	70	70	81	83	84	72	70	76	81	70	78	78	80	74	75	78	80	82	85		79.7
	MIN	45			42	48	58	36	29	26	43	57	53	39	40	48	47	42	43	35	40	39	45	43	38	37	36	35	37	35	37		41.2
POCATELLO WSO AP	MAX	92	90	87	91	98	73	65	71	81	88	81	71	74	77	83	83	74	68	75	80	78	76	77	78	75	75	75	78	80	82		79.2
	MIN	44	50	46	45	46	49	41	33	28	39	59	46	39	43	45	53	48	46	38	41	43	50	43	42	39	39	39	38	36	38		42.9
ST ANTHONY 1 WNW	MAX																																
	MIN																																
EASTERN HIGHLANDS 10																																	
ARBON 2 NW	MAX	88	90	90	91	92	90	68	66	78	84	77	74	69	76	74	79	73	66	71	77	80	73	73	70	70	75	75	74	79	80		77.4
	MIN	41	51	43	41	42	57	36	26	25	43	58	52	34	37	43	46	43	41	36	39	38	45	40	36	34	36	33	34	31	36		39.9
CONDA	MAX	82	83				87	58	62	72			77	69	70	75	75			71	71	73	64				68	66	68	71			
	MIN	41	41		31			25	26	27	34			35	40	43	46			34	35	36	37				32	33	31	31				
DRIGGS	MAX	81	84	81	84	87	79	68	60	73	77	77	67	67	71	75	77	71	68	63	74	76	72	69	67	65	65	67	68	72	75		72.7
	MIN	40	43	40	42	38	53	37	25	24	34	46	49	25	31	35	37	43	44	33	34	37	48	39	32	31	33	33	31	34	33		36.8
GRACE	MAX																																
	MIN																																
HENRY	MAX	81	80	82	82	81	86	71	58	61	70	77	70	63	67	68	69	75	72	70	69	71	72	65	69	66	65	65	65	68	70		70.9
	MIN	35	34	34	33	36	49	32	23	26	37	41	49	27	35	37	39	44	36	32	29	33	32	33	32	27	30	27	31	24	26		33.4
IDAHO FALLS 16 SE	MAX	83	84	80	83	88	71	59	62	75	80	74	65	69	70	74	76	73	55	69	74	76	63	70	66	66	67	69	69	74	75		72.0
	MIN	38	44	36	39	43	51	28	19	22	36	55	43	29	37	35	39	45	44	31	36	37	48	38	38	34	34	33	32	34	36		37.1
ISLAND PARK DAM	MAX		81	80	78	80	81	52	57	59	69	69	58	61	66	65	72	75	69	54	63	71	74	54	65	63	62	65	65	68	71		67.1
	MIN	39	36	34	34	35	33	32	29	25	29	33	42	33	33	38	42	45	41	39	38	39	42	37	36	33	33	35	30	31	32		35.3
KILGORE	MAX	79	82	80	78	83	79	56	59	68	75	72	62	65	64	71	72	69	57	60	70	72	67	65	63	62	62	63	67	69	69		68.7
	MIN	35	35	33	33	33	44	30	28	20	26	40	41	31	39	35	41	44	44	39	36	35	45	35	34	34	34	31	28	31	31		34.8
LIFTON PUMPING STATION	MAX	80	82	84	85	88	73	63	65	70	78	70	69	69	72	75	77	74	64	68	68	72	67	68	68	62	63	62	65	67	75		71.4
	MIN	43	41	42	40	42	49	35	28	30	38	53	45	37	40	40	46	36	37	35	38	38	43	37	35	41	35	44	34	33	32		38.9
MALAD	MAX	88	87	91	93	91	73	65	70	77	81	77	72	73	75	79	77	74	65	72	79	77	72	74	77	69	74	73	76	77	79		76.9
	MIN	47	44	46	47	47	53	33	32	34	42	58	51	43	40	48	50	51	42	41	42	46	47	43	40	43	38	38	39	38	38		43.4
MALAD CITY	MAX	88	90	90	90	91	87	66	73	79	82	82	74	74	77	80	79	77	66	74	79	78	73	80	76	70	76	75	78	79	80		78.8
	MIN	41	38	38	39	39	56	31	27	29	37	55	54	38	37	44	43	50	37	35	37	39	43	40	38	38	34	33	32	33	32		38.9
MONTPELIER RANGER STA	MAX	83	83	85	87	87	88		63	67	74			68	72	73	79	78			75	70	74	69	72			70	67	71	75		75.2
	MIN	41	39	39	38	39		30	25	26	28			31	32	35	40	43			34	35	38	37	36			38	31	30	30		34.6
OAKLEY	MAX	88	84	82	86	90	85	62	67	78	83	77	66	63	75	72	77	68	62	71	77	72	74	73	72	70	70	77	78	79	81		75.3
	MIN	52	57	51	51	54	57	36	33	36	51	57	50	44	44	47	47	44	41	41	47	44	46	49	42	41	40	41	45	45	47		46.0
PALISADES DAM	MAX	81	85	84	84	87	87	59	63	72	79	78	72	72	69	69	72	72	71	68	69	72	72	67	69	69	68	68	70	74	76		73.3
	MIN	49	50	50	47	50	55	36	29	32	45	52	51	37	37	42	54	48	44	37	46	45	49	44	40	42	43	39	42	42	44		44.0
PRESTON SUGAR FACTORY	MAX	88	88	85	87	96	93	75	65	70	77	80	77	73	70	75	80	80	77	66	72	77	76	73	71	75	70	73	72	74	77		77.1
	MIN	43	43	42	41	43	48	34	30	31	35	43	54	41	41	43	47	49	40	39	41	40	44	40	41	43	35	35	34	34	34		40.3
STREVELL	MAX				88			61			83	77	70	63	73	75				68	75	73	70	67	72		68	70			77		
	MIN							31	33		47	51	54	42	40	47				37	43	45	43	48	41	40		38			44		
SWAN VALLEY	MAX	85	87	85	86	90	77	61	66	76	83	80	74	73	73	75	79	75	68	69	74	77	73	70	69	70	70	68	72	76	78		75.3
	MIN	37	41	32	37	36	47	32	21	22	32	43	52	30	38	33	50	49	43	32	37	35	47	39	34	32	32	30	30	29	32		36.1
TETONIA EXP STATION	MAX	84	85	82	83	88	74	59	62	75	79	71	67	67	66	73	78	68	64	64	71	75	62	67	65	65	65	65	67	70	73		71.1
	MIN	41	40	37	37	41	44	36	19	23	25	46	47	30	41	35	46	45	43	32	38	36	44	41	37	33	31	29	31	34	35		36.6

SEE REFERENCE NOTES FOLLOWING STATION INDEX

DAILY SOIL TEMPERATURES

IDAHO
SEPTEMBER 1976

STATION	DEPTH (IN)	TIME	DAY OF MONTH 1	2	3	4	5	6	7	8	9	10	11	12	13	14	15	16	17	18	19	20	21	22	23	24	25	26	27	28	29	30	31	AVERAGE
ABERDEEN EXP STA																																		
(BARE GROUND)	4	MAX	90	91	88	87	89	90	71	80	77	80	84	67	[illegible]	71	75	72	[illegible]	80	71	77	80	76	79	77	76	75	76	76	77	78		78.6
		MIN	62	63	63	61	62	63	54	52	50	52	57	59	51	51	54	57	58	56	52	54	55	56	56	54	54	53	52	51	52	53		55.6
KUNA 3 E																																		
(SOD)	4	MAX	65	65	65	69	69	66	66	62	60	60	61	61	64	65	64	61	61	61	61	63	62	62	62	63	62	62	61	60	60	60		62.8
		MIN	63	64	63	62	66	66	62	59	58	58	60	61	59	64	60	60	61	61	60	61	61	62	61	62	61	61	60	59	59	58		61.1
	8	MAX	69	69	69	71	72	71	71	69	66	65	66	67	66	65	65	66	66	67	66	66	67	66	66	66	66	66	67	66	65	65		67.0
		MIN	68	68	68	66	70	71	68	66	65	64	65	66	65	65	65	65	65	66	66	66	66	66	66	66	66	66	66	65	65	64		66.1
MOSCOW-UNIV OF IDAHO																																		
(SOD)	2	MAX	92	88	88	89	87	72	77	77	79	81	73	74	79	75	81	79	82	79	77	81	82	79	76	77	78	78	79	81	81	81		80.1
		MIN	60	59	55	57	56	55	45	43	46	50	55	53	49	51	49	53	58	54	51	53	54	55	57	52	51	52	52	53	53	53		52.8
	4	MAX	85	81	81	82	79	70	71	71	72	74	69	69	73	70	74	72	75	71	71	75	75	73	71	71	72	72	73	74	74	74		73.8
		MIN	65	65	61	62	62	61	53	51	53	55	59	58	54	56	55	58	61	59	56	58	59	60	61	57	56	57	57	58	58	58		58.1
TWIN FALLS WSO																																		
(BARE GROUND)	4	MAX	79	81	79	79	82	79	72	71	72	72	71	69	67	65	70	67	67	59	62	65	69	63	70	69	71	72	71	71	69	69		70.7
		MIN	57	59	59	58	58	60	53	51	51	51	54	57	53	53	53	56	55	52	51	51	52	53	53	52	52	53	53	53	53	53		54.0
	8	MAX	68	68	70	68	71	72	69	69	66	67	66	66	65	64	65	64	64	63	62	62	64	62	64	63	63	65	63	64	64	64		65.5
		MIN	64	66	67	67	67	68	68	63	62	61	62	63	64	62	62	64	63	62	60	60	60	61	60	61	61	61	61	61	61	61		62.8

SEE REFERENCE NOTES FOLLOWING STATION INDEX

EVAPORATION AND WIND

IDAHO
SEPTEMBER 1976

STATION		DAY OF MONTH																												TOTAL OR AVG.
		1	2	3	4	5	6	7	8	9	10	11	12	13	14	15	16	17	18	19	20	21	22	23	24	25	26	27	28	29	30	31	
NORTH CENTRAL PRAIRIES 02																																	
MOSCOW UNIV OF IDAHO	EVAP	.44	.29	.26	.28	.34	.22	.02	.22	.15	.38	.13	.22	.08	.09	.18	.29	.20	.15	.24	.22	.22	.17	.15	.11	.16	.21	.14	.18	.28	.12		6.14
	WIND	56	51	74	44	56	158	40	46	42	61	45	90	52	56	38	24	63	36	72	57	33	17	38	25	30	40	35	35	31	32		1477
	MAX	85	76	78	79	77	75	66	69	72	75	69	65	68	67	73	72	73	70	71	75	77	75	71	71	73	74	75	75	74	75		73.2
	MIN	59	51	49	53	51	44	38	40	43	48	52	47	46	47	44	50	56	50	47	49	53	54	54	50	50	52	50	52	49	50		49.3
CENTRAL PLAINS 07																																	
TWIN FALLS WSO	EVAP	.25	.25	.33	.24	.26	.27	.25	.25	.20	.22	.23	.16	.19	.07	.13	.19	.14	.06	.09	.16	.23	.09	.17	.18	.12	.20	.17	.19	.20	.19		5.68
	WIND	50	41	75	61	37	66	151	87	60	69	73	122	79	34	43	95	71	55	51	105	75	42	64	49	38	52	74	105	74	46		2044
	MAX	85	86	81	81	84	85	70	67	69	72	78	74	72	68	78	72	71	59	62	69	74	63	73	69	71	73	67	72	73	74		73.1
	MIN	53	53	51	51	50	50	40	39	40	40	47	53	48	48	50	53	51	48	47	47	50	50	50	46	46	48	48	46	46	45		47.8
NORTHEASTERN VALLEYS 08																																	
MACKAY 4 NW	EVAP	.30	.33	.30	.40	.32	.12	.30	-	-	-	-	-	-	-	-	-	-	-	-	-	-	-	-	-	-	-	-	-	-		-
	WIND	77	86	79	74	93	65	133	99	73	70	0	12	-	-	-	-	-	-	-	-	-	-	-	8	7	10	1	9	-	-		-
	MAX	81	85	83	81	80	70	69	-	-	-	-	-	-	-	-	-	-	-	-	-	-	-	-	-	-	-	-	-	-	-		-
	MIN	51	50	55	52	50	51	42	-	-	-	-	-	-	-	-	-	-	-	-	-	-	-	-	-	-	-	-	-	-	-		-
UPPER SNAKE RIVER PLAINS 09																																	
ABERDEEN EXP STATION	EVAP	.26	.26	.42	.38	.25	.34	.02	.32	.10	.20	.31	.08	.29	.14	.19	.16	.24	.20	.08	.17	.19	.06	.34	.08	.22	.07	.27	.16	.16	.15		6.11
	WIND	58	35	133	114	39	93	181	83	83	47	81	217	154	63	53	116	114	108	47	78	59	84	100	49	42	60	54	43	36	21		2443
	MAX	85	89	80	80	83	86	67	69	69	76	82	68	68	70	75	70	76	76	66	72	75	70	73	72	72	70	72	73	74	74		74.4
	MIN	46	45	47	47	46	45	36	35	33	32	40	55	41	40	45	47	47	45	41	39	43	41	45	42	40	39	36	37	37	39		41.7
EASTERN HIGHLANDS 10																																	
LIFTON PUMPING STATION	EVAP	.25	.33	.29	.20	.22	.26	.18	.19	.15	.15	.30	.15	.13	.19	.18	.21	.26	.15	.09	.22	.18	.12	.11	.13	.10	.11	.19	.12	.16	.11		5.43
	WIND	30	53	41	31	29	88	36	36	26	31	148	67	24	34	39	61	56	38	38	54	77	55	32	34	48	33	100	33	30	27		1429
	MAX	83	79	80	81	83	79	72	70	75	77	73	73	88	74	74	78	78	70	67	73	70	71	64	68	61	68	70	69	72	73		73.1
	MIN	53	52	50	51	52	55	45	40	41	53	58	53	47	49	50	49	52	46	45	46	49	50	45	45	47	42	48	43	43	42		48.0

SEE REFERENCE NOTES FOLLOWING STATION INDEX

STATION INDEX

STATION	INDEX NO.	DIVISION	COUNTY	DRAINAGE #	LATITUDE	LONGITUDE	ELEVATION	OBSERVATION TIME AND TABLES				OBSERVER
								TEMP.	PRECIP.	EVAP.	SPECIAL (SEE NOTES)	
ABERDEEN EXP STATION	0010	09	BINGHAM	12	42 57	112 50	4405	8A	8A	8A	G	UNIVERSITY OF IDAHO
AFTERTHOUGHT MINE	0070	06	OWYHEE	12	43 00	116 42	7220				S	CLOSED 8/31/76
AMERICAN FALLS 1 SW	0227	09	POWER	12	42 47	112 52	4318	5P	5P			IDAHO POWER CO (PLANT)
ANDERSON DAM	0282	04	ELMORE	2	43 21	115 28	3882	6P	6P		C H	U S BUR RECLAMATION
ARBON 2 NW	0347	10	POWER	12	42 30	112 34	5170	6P	6P			MRS GENA NEWPORT
ARCO 3 SW	0375	09	BUTTE	6	43 36	113 20	5328	5P	5P			MRS DARRELL RICHARDS
ARROWROCK DAM	0448	04	ELMORE	2	43 36	115 55	3275	8A	8A	8A	C H	U S BUR RECLAMATION
ASHTON	0470	09	FREMONT	12	44 04	111 27	5260	7A	7A		H	GEORGE S SADORUS
AVERY RANGER STA 2	0528	04	SHOSHONE	10	47 15	115 55	2390	4P	4P		H	U. S. FOREST SERVICE
BALD MOUNTAIN	0540	04	BLAINE	12	43 39	114 24	8700				C	U.S. FOREST SERVICE
BARBER FLAT GS	0589	04	BOISE	2	43 49	115 32	4130				S	NATL WEATHER SERVICE
BAYVIEW MODEL BASIN	0667	01	KOOTENAI	9	47 59	116 33	2075	8A	8A			U S NAVY
BENTON DAM	0789	01	BONNER	9	48 21	116 48	2640				C	U S FOREST SERVICE
BENTON SPRING	0792	01	BONNER	9	48 21	116 46	4900				S	USFS EXPERIMENTAL FOR
BLACKFOOT 2 SSW	0915	09	BINGHAM	12	43 10	112 21	4487	5P	5P			RADIO STATION KBLI
BLISS	1002	07	GOODING	12	42 57	115 00	3275	6P	6P		H	NORTH SIDE CANAL CO
BOISE 3 E	1016	05	ADA	2	43 37	116 08	3377				C	MILTON JOHNSTON
BOISE 7 N	1017	05	ADA	2	43 43	116 12	3885	8P	8P		H	EARL S OURADA
BOISE LUCKY PEAK DAM	1018	05	ADA	12	43 33	116 04	2840	8A	8A		C	CORPS OF ENGINEERS
BOISE WSO AP R	1022	05	ADA	12	43 34	116 13	2838	MID	MID		C HJ	NATL WEATHER SERVICE
BONNERS FERRY 1 SW	1079	01	BOUNDARY	5	48 41	116 19	1860	7A	7A		C H	ARLO T GRUNERUD
BOSTETTER GS	1091	06	CASSIA	12	42 10	114 12	7500				S	SOIL CONSERVATION SERV
BROWNLEE DAM	1180	04	ADAMS	12	44 50	116 52	1844	8A	8A			IDAHO POWER COMPANY
BRUNEAU	1195	05	OWYHEE	12	42 53	115 48	2530	6P	6P			JUDY L. KING
BURLEY FACTORY	1298	07	CASSIA	12	42 33	113 48	4140				C	AMALGAMATED SUGAR CO
BURLEY FAA AP	1303	07	CASSIA	12	42 32	113 46	4146	MID	MID		H	FED AVIATION AGENCY
BURNT KNOB	1317	04	IDAHO	11	45 43	115 01	6400				S	U S FOREST SERVICE
CABINET GORGE	1363	01	BONNER	9	48 05	116 04	2257	5P	5P		H	WASH WATER POWER CO
CALDER	1370	04	SHOSHONE	10	47 16	116 11	2096				C	WILLIAM K. JONES
CALDWELL	1380	05	CANYON	2	43 40	116 41	2370	MID	5P			TWIN CITIES BRDCSTNG CO
CAMBRIDGE	1408	05	WASHINGTON	12	44 34	116 41	2650	6P	6P			STUART DOPF
CAMBRIDGE 2 NE	1410	05	WASHINGTON	12	44 35	116 38	2660				C	HOWARD C MARTI
CAMPBELLS FERRY	1422	04	IDAHO	11	45 29	115 20	2310	8A	8A			LYDIA F WISNER
CAREY	1472	07	BLAINE	12	43 17	113 56	4782				C	MRS MILLARD L. MEANEA
CASCADE 1 NW	1514	04	VALLEY	8	44 32	116 03	4896	4P	4P		C H	U S BUR RECLAMATION
CASTLEFORD 2 N	1551	07	TWIN FALLS	12	42 33	114 52	3825	5P	5P			MR EARL HEIDEL
CAYUSE CREEK	1577	04	CLEARWATER	3	46 40	115 04	3500				S	SOIL CONSERVATION SERV.
CENTERVILLE ARBAUGH RH	1636	04	BOISE	2	43 54	115 51	4300		6P		C H	MRS XINIA JONES
CHALLIS	1663	08	CUSTER	11	44 30	114 14	5175	8A	8A		C	U S FOREST SERVICE
CHILLY BARTON FLAT	1671	08	CUSTER	6	43 59	113 49	6260	5P	5P			JAMES E. DAYLEY
CLARKIA	1831	04	SHOSHONE	10	47 01	116 14	2840				C	ROBERT E GAINES
COBALT	1932	04	LEMHI	11	45 05	114 14	5010	5P	5P		H	MRS. ELSIE M. SCHMUCK
COEUR D'ALENE 1 E	1956	01	KOOTENAI	4	47 41	116 45	2158	3P	3P		C H	U S FOREST SERVICE
CONDA	2071	10	CARIBOU	12	42 43	111 33	6200	8A	8A			J R SIMPLOT CO
COTTONWOOD	2154	02	IDAHO	3	46 01	116 20	3410	6P	6P			INGRID MADER
COTTONWOOD 2 WSW	2159	02	IDAHO	3	46 02	116 23	3945				C	SABI FREI
COUNCIL	2187	05	ADAMS	12	44 44	116 26	2950	4P	4P		C H	U S FOREST SERVICE
CRATERS OF THE MOON NM	2260	09	BUTTE	6	43 28	113 34	5897	5P	5P		H	CRATERS OF THE MOON N M
DECEPTION CREEK	2422	04	KOOTENAI	4	47 44	116 29	3060				S	COEUR D'ALENE N F
DEER FLAT DAM	2444	05	CANYON	12	43 35	116 45	2510	5P	5P		H	CARL PADDUR
DIXIE	2575	04	IDAHO	11	45 33	115 28	5610	8A	8A		H	MRS ZILPHA L WENZEL
DORIS CREEK	2634	04	CLEARWATER	3	46 35	115 23	4750				S	U S FOREST SERVICE
DRIGGS	2676	10	TETON	12	43 44	111 07	6116	5P	5P			MRS EDITH STEVENS
DRY CREEK FLAT	2696	10	ONEIDA	1	42 15	112 06	6350				S	CLOSED 8/10/76
DUBOIS EXP STATION	2707	09	CLARK	6	44 15	112 12	5452	5P	5P		C H	USDA AGRI RESEARCH SERV
DWORSHAK FISH HATCHERY	2845	03	CLEARWATER	3	46 30	116 18	995	8A	8A		C	DWORSHAK NATL FISH HAT
ELK CITY	2875	04	IDAHO	3	45 49	115 26	4058	8A	8A		H	CHERI ANN GOULD
ELK RIVER 1 S	2892	04	CLEARWATER	3	46 46	116 11	2918	8A	8A		C	RUSSELL ECK
EMIGRANT SUMMIT	2927	10	BEAR LAKE	1	42 22	111 34	7350				S	NATL WEATHER SERVICE
EMMETT 2 E	2942	05	GEM	2	43 52	116 28	2500	5P	5P			JUDITH HARPER
ENAVILLE	2966	04	SHOSHONE	4	47 34	116 15	2120				C	MRS HAROLD KUISTI
FAIRFIELD RANGER STA	3108	04	CAMAS	12	43 21	114 47	5065	5P	5P		H	U S FOREST SERVICE
FEATHERVILLE	3133	04	ELMORE	2	43 37	115 15	4550		5P			CECIL B MYERS
FENN RANGER STATION	3143	03	IDAHO	3	46 06	115 33	1585	8A	8A		C H	SHEILA S WRIGHT
FLAT TOP MOUNTAIN	3252	06	OWYHEE	12	43 14	116 54	5800				S	WTMSTR-FRANK W ELFERING
FORT HALL INDIAN AGNCY	3297	09	BINGHAM	12	43 02	112 26	4460	5P	5P			BUREAU-INDIAN AFFAIRS
FORTY NINE MEADOWS	3314	04	SHOSHONE	3	47 06	115 53	4800				S	NATL WEATHER SERVICE
GALENA SUMMIT	3422	04	BLAINE	12	43 53	114 42	8800				S	US SOIL CON SERVICE
GARDEN VALLEY RS	3448	04	BOISE	8	44 04	115 55	3212	5P	5P			U S FOREST SERVICE

SEE REFERENCE NOTES FOLLOWING STATION INDEX

STATION INDEX

STATION	INDEX NO.	DIVISION	COUNTY	DRAINAGE	LATITUDE	LONGITUDE	ELEVATION	OBSERVATION TIME AND TABLES				OBSERVER
								TEMP.	PRECIP.	EVAP.	SPECIAL (SEE NOTES)	
GIBBONSVILLE	3554	08	LEMHI	11	45 33	113 57	4480	5P	5P		H	DANIEL C AMES
GLENNS FERRY	3631	05	ELMORE	12	42 56	115 19	2510	8A	8A			THREE ISLAND STATE PARK
GOODING 1 S	3677	07	GOODING	12	42 55	114 42	3560				C	IDAHO ST DEPT-PUBLIC LD
GOODING AIRPORT	3682	07	GOODING	12	42 55	114 46	3690	5P	5P			LINDA LAUDER
GRACE	3732	10	CARIBOU	1	42 35	111 44	5550	5P	5P		C H	UTAH PWR & LIGHT CO
GRAND VIEW 2 W	3760	05	OWYHEE	12	43 00	116 08	2400	6P	6P			MRS. ALMA MEYERS
GRANGEVILLE	3771	02	IDAHO	3	45 55	116 08	3355	10P	10P		H	WS OBSERVER
GRANGEVILLE 11 SE	3780	04	IDAHO	3	45 50	115 56	2250	5P	5P			MRS. AL SCHWARTZ
GRASMERE 8 S	3811	06	OWYHEE	12	42 16	115 53	5130				C	BILL TINDALL
GROUSE	3882	04	CUSTER	6	43 42	113 37	6100	5P	5P		H	LYNN KEELE
GUNNEL GUARD STATION	3902	10	CASSIA	12	42 06	113 12	5880				S	NATL WEATHER SERVICE
HAILEY RANGER STATION	3942	04	BLAINE	12	43 31	114 18	5328	8A	8A			U S FOREST SERVICE
HAMER 4 NW	3964	09	JEFFERSON	6	43 58	112 16	4791	5P	5P			U S F & W L SERVICE
HAZELTON	4140	07	JEROME	12	42 36	114 08	4060	5P	5P			NORTH SIDE CANAL CO
HEADQUARTERS	4150	04	CLEARWATER	3	46 38	115 48	3138	8A	8A		H	POTLATCH FORESTS INC
HENRY	4230	10	CARIBOU	12	42 54	111 29	6320	8A	8A		C	MRS PERRY PETERSEN
HILL CITY	4268	04	CAMAS	12	43 18	115 03	5090	5P	5P			ELMER T BENNETT
HOLLISTER	4295	06	TWIN FALLS	12	42 21	114 34	4525	5P	5P			SALMON RIVER CANAL CO
HOWE	4384	09	BUTTE	6	43 47	113 00	4820	8A	8A			LOWELL H JENSEN
IDAHO CITY	4442	04	BOISE	2	43 50	115 50	3965	5P	5P			FRED A PROFFER
IDAHO FALLS 2 ESE	4455	09	BONNEVILLE	12	43 29	112 01	4765	5P	5P			KID-TV STATION
IDAHO FALLS 16 SE	4456	10	BONNEVILLE	12	43 21	111 47	5850	8P	8P		C	GEORGE W MEYER
IDAHO FALLS FAA AP	4457	09	BONNEVILLE	12	43 31	112 04	4730	MID	MID		H	FED AVIATION AGENCY
IDAHO FALLS 46 W	4460	09	BUTTE	6	43 32	112 57	4938	MID	MID		C HJ	ARFRO
IDAHO FALLS 6 NW	4464	09	BONNEVILLE	12	43 35	112 06	4788				G	MR. GARY CLEVERLY
IDA VADA	4475	06	OWYHEE	12	42 01	115 20	5850				S	EUGENE H BOSCH
ISLAND PARK DAM	4598	10	FREMONT	12	44 25	111 24	6300	5P	5P	5P	H	U S BUR RECLAMATION
JEROME	4670	07	JEROME	12	42 44	114 31	3740	5P	5P			NORTH SIDE CANAL CO
JOHNSON GUARD STATION	4709	10	CARIBOU	12	42 43	111 12	6811				S	U S FOREST SERVICE
JORDAN VALLEY 41 S	4725	06	OWYHEE	13	42 24	117 02	5100				S	BILL ROSS
KAMIAH	4793	03	LEWIS	3	46 14	116 01	1212		8A			C RICHARD BOVEY
KELLOGG	4831	04	SHOSHONE	4	47 33	116 10	2320	8A	8A			WASHINGTON WATER PWR CO
KETCHUM R S	4845	04	BLAINE	12	43 41	114 21	5890	8A	8A		C H	U S FOREST SERVICE
KILGORE	4908	10	CLARK	6	44 24	111 53	6150	5P	5P		H	MRS ROY MC GOVERN
KOOSKIA	5011	03	IDAHO	3	46 09	115 59	1260	5P	5P		H	EDWARD T GILROY
KUNA 2 NNE	5038	05	ADA	12	43 31	116 24	2680	5P	5P			HARRY U GIBSON
KUNA 3 E	5043	05	ADA	12	43 29	116 21	2775				G	JAMES J. MC COY
LEADORE	5169	08	LEMHI	11	44 41	113 22	6000				C	DONALD B NOBLE
LEADORE 2	5177	08	LEMHI	11	44 41	113 21	5968	5P	5P			JACK WEIGAND
LEWISTON WSO AP R	5241	03	NEZ PERCE	3	46 23	117 01	1413	MID	MID		C HJ	NATL WEATHER SERVICE
LIFTON PUMPING STATION	5275	10	BEAR LAKE	1	42 07	111 18	5926	MID	MID	MID	H	UTAH PWR & LIGHT CO
LOLO PASS	5356	04	IDAHO	3	46 38	114 33	5199				S	U S FOREST SERVICE
LOWMAN	5414	04	BOISE	8	44 05	115 36	3950	5P	5P		H	DAVID J WEINER
LUNCH PEAK	5432	01	BONNER	9	48 22	116 12	6360				S	U S FOREST SERVICE
MACKAY RANGER STATION	5462	08	CUSTER	6	43 55	113 37	5897	5P	5P		C	U S FOREST SERVICE
MACKAY 4 NW	5466	08	CUSTER	6	43 57	113 40	6000	6P	6P	6P		BIG LOST IRRIGATION CO.
MALAD	5544	10	ONEIDA	1	42 12	112 16	4700	7P	7P		C	JACK FORBUSH
MALAD CITY	5559	10	ONEIDA	1	42 10	112 19	4467	5P	5P		H	MARGARET W JONES
MALTA 2 E	5563	09	CASSIA	12	42 18	113 17	4540	6P	6P			GEORGE STANTON
MALTA RANGER STATION R	5567	09	CASSIA	12	42 19	113 22	4510				C	U S FOREST SERVICE
MASSACRE ROCKS ST PK	5678	09	POWER	12	42 40	113 00	4230	6P	6P			MASSACRE ROCKS ST PARK
MAY	5685	08	LEMHI	11	44 36	113 55	5110	5P	5P		H	MRS NORMA HERRIN
MC CALL	5708	04	VALLEY	8	44 54	116 07	5025	4P	4P		C H	U S FOREST SERVICE
MIDDLE FORK LODGE	5897	04	CUSTER	11	44 43	115 01	4480	8A	8A		H	MIDDLE FORK LODGE
MINIDOKA 10 WNW	5972	07	MINIDOKA	12	42 47	113 40	4290	8A	8A			JACK LOTT
MINIDOKA DAM	5980	07	MINIDOKA	12	42 40	113 29	4210	5P	5P			NATL WILDLIFE REFUGE
MONTPELIER RANGER STA	6053	10	BEAR LAKE	1	42 19	111 18	5960	8A	8A		H	U S FOREST SERVICE
MOOSE CREEK	6082	04	LEMHI	11	45 39	113 58	6200				S	U S FOREST SERVICE
MOOSE CREEK RANGER STA	6087	04	IDAHO	3	46 08	114 55	2480				S	U S FOREST SERVICE
MOSCOW 5 NE	6148	02	LATAH	7	46 48	116 55	3000				C	UNIVERSITY OF IDAHO
MOSCOW-UNIV OF IDAHO	6152	02	LATAH	7	46 44	116 58	2660	5P	5P	5P	GH	UNIVERSITY OF IDAHO
MOUNTAIN HOME	6174	05	ELMORE	12	43 09	115 43	3185	10A	10A		C	RADIO KFLI
MULLAN	6230	04	SHOSHONE	4	47 28	115 48	3317	10P	10P		C	BRUNO E AIRAS
MULLAN PASS	6237	04	SHOSHONE	4	47 27	115 40	5963				S	NATL WEATHER SERVICE
NEW MEADOWS RANGER STA	6388	04	ADAMS	11	44 58	116 17	3870	8A	8A			U S FOREST SERVICE
NEZPERCE	6424	02	LEWIS	3	46 15	116 15	3145	7P	7P		H	FRED VOGEL JR
NEZ PERCE PASS	6430	04	IDAHO	3	45 43	114 30	6587				S	U S FOREST SERVICE
NORTH STAR RANCH	6493	04	IDAHO	3	45 55	114 50	2800	9A	9A		H	CAROLYN WOLFINBARGER
OAKLEY	6542	10	CASSIA	12	42 14	113 53	4600	6P	6P		H	ROBERT WHITTLE

SEE REFERENCE NOTES FOLLOWING STATION INDEX

STATION INDEX

STATION		INDEX NO.	DIVISION	COUNTY	DRAINAGE #	LATITUDE	LONGITUDE	ELEVATION	OBSERVATION TIME AND TABLES				OBSERVER
									TEMP.	PRECIP.	EVAP.	SPECIAL (SEE NOTES)	
OLA 4 S		6590	05	GEM	8	44 08	116 17	2990	5P	5P		C	MRS. DOROTHY F. BEAL
OROFINO		6681	03	CLEARWATER	3	46 29	116 15	1027	3P	3P			U S POSTAL DEPT.
PALISADES DAM		6764	10	BONNEVILLE	12	43 21	111 13	5385	5P	5P	5P	C	U S BUR RECLAMATION
PARMA EXPERIMENT STA		6844	05	CANYON	2	43 48	116 57	2215	8A	8A		H	U OF I EXPERIMENT STA
PAUL 1 ENE		6877	07	MINIDOKA	12	42 37	113 45	4210	8A	8A			AMALGAMATED SUGAR CO
PAYETTE		6891	05	PAYETTE	8	44 05	116 56	2150	5P	5P		H	ARTHUR MILLER
PICABO		7040	07	BLAINE	12	43 18	114 04	4875	8A	8A			NICK PURDY
PIERCE	R	7046	04	CLEARWATER	3	46 30	115 48	3185	8A	8A		C	U S FOREST SERVICE
PLUMMER 3 WSW		7188	01	BENEWAH	4	47 19	116 57	2960				C	BENARD J. LA SARTE
POCATELLO WSO AP	R	7211	09	POWER	12	42 55	112 36	4444	MID	MID		C HJ	NATL WEATHER SERVICE
PORTHILL		7264	01	BOUNDARY	5	49 00	116 30	1775	7A	7A		H	U S IMMIGRATION SERVICE
PORTHILL 1 SW		7269	01	BOUNDARY	5	49 00	116 30	1700				C	MRS. KATHRYN M. TRACHT
POTLATCH 3 NNE		7301	02	LATAH	7	46 58	116 53	2600	6P	6P		H	CLIFFORD J. FRENCH
POWELL		7320	04	IDAHO	3	46 31	114 41	3632	7A	7A		H	IDAHO DEPT OF HWYS
PRAIRIE		7327	04	ELMORE	2	43 30	115 35	4780				C	CLYDE J. COOK
PRESTON SUGAR FACTORY		7353	10	FRANKLIN	1	42 04	111 51	4720	8A	8A			AMALGAMATED SUGAR CO
PRICHARD 4 N		7358	04	SHOSHONE	4	47 43	115 59	2485				C	U S FOREST SERVICE
PRIEST RIVER EXP STA		7386	01	BONNER	9	48 21	116 50	2380	5P	5P		H	U S FOREST SERVICE
PUTNAM MOUNTAIN		7465	10	BINGHAM	12	43 03	112 07	5667				S	FORT HALL IR PROJ
REED RANCH		7575	04	VALLEY	11	44 53	115 42	4100				S	CLOSED 8/6/76
REYNOLDS		7648	06	OWYHEE	12	43 12	116 45	3930	9A	9A		H	AGRI RESEARCH SERVICE
REYNOLDS MOUNTAIN		7652	06	OWYHEE	12	43 04	116 45	6800				C	AGRI RESEARCH SERVICE
RICHFIELD		7673	07	LINCOLN	12	43 04	114 09	4306	5P	5P		H	LESLIE F BUSHBY
RIGGINS		7706	03	IDAHO	11	45 25	116 18	1800	5P	5P			JAMES D LOGAN
RIRIE 12 ESE		7727	10	BONNEVILLE	12	43 34	111 34	5520		5P			JOHN L JOLLEY
ST ANTHONY 1 WNW		8022	09	FREMONT	12	43 58	111 43	4950	9A	9A			STATE YOUTH TRNG CENTER
SAINT MARIES		8062	01	BENEWAH	10	47 19	116 34	2220	4P	4P			U S FOREST SERVICE
SALMON 1 N		8080	08	LEMHI	11	45 11	113 45	3970	5P	5P		H	RADIO STATION KSRA
SANDPOINT EXP STATION		8137	01	BONNER	9	48 17	116 34	2100	5P	5P		C H	SANDPOINT BRANCH EXP ST
SAWTELLE PEAK		8158	10	FREMONT	12	44 32	111 25	7720				S	U S BUREAU RECLAMATION
SEVEN DEVILS G.S.		8282	04	IDAHO	11	45 21	116 31	7150				S	U.S. FOREST SERVICE
SHOSHONE 1 WNW		8380	07	LINCOLN	12	42 58	114 26	3950	4P	4P			STATE DIV OF HWYS
SHOUP		8395	04	LEMHI	11	45 22	114 18	3400	5P	5P			FRANK VARIN
SMITH CREEK		8509	01	BOUNDARY	5	48 57	116 36	3520				S	KANIKSU NATIONAL FOREST
SOLDIER CREEK ADM SITE		8548	04	CAMAS	12	43 29	114 49	5740				S	U S FOREST SERVICE
STANLEY		8676	04	CUSTER	11	44 13	114 56	6271	8A	8A			STANHARRAH CORPORATION
STREVELL		8786	10	CASSIA	12	42 01	113 13	5280	5P	5P			MRS HAROLD JONES
SUBLETT GUARD STATION		8802	10	POWER	12	42 22	112 58	5800				S	U S FOREST SERVICE
SUGAR		8818	09	MADISON	12	43 53	111 45	4890	5P	5P			CLOSED 6/5/76
SWAN FALLS POWER HOUSE		8928	05	ADA	12	43 15	116 23	2325	5P	5P		H	IDAHO POWER COMPANY
SWAN VALLEY		8937	10	BONNEVILLE	12	43 27	111 20	5270	5P	5P		H	C.V. CAMPBELL
TAYLOR RANCH		9000	04	VALLEY	11	45 06	114 51	3835	8A	8A			UNIVERSITY OF IDAHO
TENSED		9029	01	BENEWAH	4	47 10	116 55	2550	6P	6P			REV ERIC A FISCHER
TETONIA EXP STATION		9065	10	TETON	12	43 51	111 16	6170	5P	5P		C	U OF I EXPERIMENT STA
THREE CREEK		9119	06	OWYHEE	12	42 05	115 15	5460	5P	5P		C H	PAULA BRACKETT
TWIN FALLS 3 SE		9299	07	TWIN FALLS	12	42 32	114 25	3765	8A	8A			AMALGAMATED SUGAR CO
TWIN FALLS WSO		9303	07	TWIN FALLS	12	42 33	114 21	3960	8A	8A	8A	G	NATL WEATHER SERVICE
WALLACE WOODLAND PARK		9498	04	SHOSHONE	4	47 30	115 53	2935	8A	8A		H	MRS. MARIAN L. DANCER
WARREN		9560	04	IDAHO	11	45 16	115 40	5907	5P	5P		H	JACK W PICKELL
WEBER CREEK		9626	10	CLARK	6	44 23	112 40	6700				S	SOIL CONSERVATION SERV
WEISER 2 SE		9638	05	WASHINGTON	12	44 14	116 57	2103	5P	5P			RADIO KWEI
WILLOW FLAT		9830	10	FRANKLIN	1	42 09	111 38	6100				S	US SOIL CON SERVICE
WINCHESTER 1 SW		9846	02	LEWIS	3	46 13	116 38	4180	6P	6P		H	HARVEY S. HUMPHREY
YELLOW PINE 7 S		9951	04	VALLEY	11	44 52	115 31	5070	8A	8A		C H	MRS EMMA R COX
CLOSED STATIONS													
AFTERTHOUGHT MINE		0070	06	OWYHEE	12	43 00	116 42	7220				S	CLOSED 8/31/76
DRY CREEK FLAT		2696	10	ONEIDA	1	42 15	112 06	6350				S	CLOSED 8/10/76
REED RANCH		7575	04	VALLEY	11	44 53	115 42	4100				S	CLOSED 8/6/76
SUGAR		8818	09	MADISON	12	43 53	111 45	4890	5P	5P			CLOSED 6/5/76

SEE REFERENCE NOTES FOLLOWING STATION INDEX

REFERENCE NOTES

Additional information regarding the climate of this State may be obtained by writing to the National Climatic Center, Federal Building, Asheville, N.C. 28801, or to any Weather Service Office near you. Additional precipitation data are contained in the "HOURLY PRECIPITATION DATA" for this State.

DIMENSIONAL UNITS: Unless otherwise indicated, dimensional units used in this bulletin are: Temperature in °F, precipitation and evaporation in inches and wind movement in miles. Monthly degree day totals are the sums of the negative departures of average daily temperatures from 65°F. In "Supplemental Data" table directions entered in figures are tens of degrees. Resultant wind is the vector sum of wind directions and speeds divided by the number of observations.

OBSERVATION TIME: The Station Index shows observation times in local standard time. During the summer months some observers take the observations on daylight saving time. Snow on ground in the "Snowfall and Snow on Ground" table is at observation time for all except National Weather Service Offices and FAA stations. For these stations snow on ground values are at 4:00 a.m., P.S.t. and 5:00 a.m., m.s.t., except Idaho Falls 46 W, which is 8:00 a.m., m.s.t. Data in the "Extremes" table, "Daily Precipitation" table, "Daily Temperature" table, "Evaporation and Wind" table, and snowfall in the "Snowfall and Snow on Ground" table, when published, are for the 24 hours ending at time of observation.

EVAPORATION is measured in the standard Weather Service-type pan of 4-foot diameter unless otherwise noted below in the Evaporation and Wind table. Max and Min values in the Evaporation and Wind table are extremes of temperature of water in pan as recorded during 24 hours ending at time of observation. Wind is the total wind movement in miles over the evaporation pan as determined by a continuous anemometer recorder located 6-8 inches above the pan.

WATER EQUIVALENT values published in the "Snowfall and Snow on Ground" table are the water equivalent of snow, sleet, or ice on the ground. Samples for obtaining measurements are taken from different points for successive observations; consequently, occasional drifting and other causes of local variability in the snowpack may result in apparent inconsistencies in the record. Time of observation 10:00 a.m., P.S.t.

SNOWFALL: Entries of snowfall in the "Monthly Summarized Data" table, the "Snowfall and Snow on Ground" table, and in the "Seasonal Snowfall" table, include snow and sleet. Entries of snow on ground include snow, sleet, and ice.

NORMALS for all stations are climatological standard normals based on the period 1941-1970.

DIVISIONS, as used in this publication, became effective with data for January 1957.

STATION NAMES: Figures and letters following the station name, such as 12 SSW, indicate distance in miles and direction from the post office.

SEASONAL TABLES: Monthly and seasonal snowfall and heating degree days for the 12 months ending with the preceding June data will be carried in the July issue of this bulletin.

EVAPORATION AND WIND TABLE:

Lifton Pumping Station : Pan is of stainless steel.

DAILY SOIL TEMPERATURES TABLE:

Aberdeen Exp Station : Delco loam, bare soil, non-irrigated. Slope 1 percent to SSE. Max and min for 24 hours ending at 8 a.m. Palmer dial soil thermometer.

Idaho Falls 6 NW : Pancheri silt loam, bare ground, gravel covered, non-irrigated. Slope 1 percent to NE. Max and min for 24 hours ending at 8 a.m. Palmer dial soil thermometer.

Kuna 3 E : Elijah silt loam, eroded, clipped bluegrass sod cover, irrigated. Max and min for 24 hours ending at 6 p.m. Palmer dial soil thermometer.

Moscow - Univ of Idaho : Soil - (unnamed) silt loam, wheatgrass, sprinkled. Slope 2 percent to E. Max and min for 24 hours ending at 5 p.m. Bristow recording soil thermometers.

Twin Falls WSO : Portneuf silt loam, bluegrass covered, nonirrigated. Slope 1 percent to N. Max and min for 24 hours ending at 8 a.m. 4-inch thermometer - Taylor recording. Other depths - Palmer dial soil thermometer.

LATE REPORTS AND CORRECTIONS will be carried only in the June and December issues of this bulletin.

INTERPOLATED VALUES for monthly precipitation totals may be found in the annual issue of this publication.

IN THE DATA TABLES THE SYMBOLS AND LETTERS WHEN USED INDICATE THE FOLLOWING:

\- No record in the "Supplemental Data" table, "Daily Precipitation" table, "Evaporation and Wind" table, "Snowfall and Snow on Ground" table, "Daily Soil Temperatures" table, and the Station Index.

No record in the "Monthly Summarized Data" table and the "Daily Temperature" table is indicated by no entry.

\+ And also on an earlier date or dates.

++ Highest observed one minute windspeed. This station is not equipped with an instrument to measure fastest mile data.

* Amount included in following measurement, time distribution unknown.

| Extreme occurred at station with incomplete data which may have been exceeded.

// Gage is equipped with a windshield.

B Adjusted to a full month.

D Water equivalent of snowfall wholly or partly estimated, using a ratio of 1 inch water equivalent to every 10 inches of new snowfall.

E Amount is partially estimated.

M One or more days of record missing; if average value is entered, less than 10 days record is missing. See "Daily Temperature" table for detailed daily record. Degree day data, if carried for this station, have been adjusted to represent the value for a full month.

R Amounts from recording gage. (These amounts are essentially accurate but may vary slightly from the amounts to be published later in Hourly Precipitation Data.)

T Trace, an amount too small to measure.

V Includes total for previous month.

IN THE STATION INDEX THE SYMBOLS AND LETTERS WHEN USED INDICATE THE FOLLOWING:

AR This entry in time of observation column in Station Index means after rain.

C Recording Rain Gage Station. Hourly precipitation values are processed for special purposes, and are published later in the "Hourly Precipitation Data" bulletin. If daily amounts are published in "Climatological Data" bulletin they are from a separate non-recording gage, except where indicated by reference 'R'. Such amounts may differ from amounts published from the recording gage in the "Hourly Precipitation Data" bulletin.

G "Soil Temperature" table.

H "Snowfall and Snow on Ground" table. Omission of data in any month indicates no snowfall and/or snow on ground in that month.

J "Supplemental Data" table.

SS This entry in time of observation column in Station Index means observation made near sunset.

VAR This entry in time of observation column in Station Index means variable.

\# Thermometers are generally exposed in a shelter located a few feet above sod-covered ground; however, this reference indicates that the thermometers are exposed in a shelter located on the roof of a building.

‡ DRAINAGE CODE: 1-BEAR 2-BOISE 3-CLEARWATER 4-COEUR D'ALENE 5-KOOTENAI 6-LOST 7-PALOUSE 8-PAYETTE 9-PEND OREILLE 10-ST. JOE 11-SALMON 12-SNAKE 13-OWYHEE

Stations appearing in the tables with no data were either missing or received too late to be included in this issue.

General weather conditions in the U.S. for each month are described in the CLIMATOLOGICAL DATA NATIONAL SUMMARY and STORM DATA.

Information concerning the history of changes in locations, elevations, exposure, etc., of substations through 1955 may be found in the publication "Substation History" for this State, price 40 cents. Similar information for regular National Weather Service Offices may be found in the latest annual issue of Local Climatological Data, price 20 cents. These publications may be obtained from the National Climatic Center at the address shown above.

Subscription Price: $5.10 a year for each section including annual summary; $5.55 additional for foreign mailing; 40¢ single copy; 30¢ annual summary. Make checks payable to Department of Commerce, NOAA; send payments and orders to: National Climatic Center, Federal Building, Asheville, N. C. 28801. Attn: Publications.

USCOMM-NOAA-ASHEVILLE, N.C. 11/5/76-900

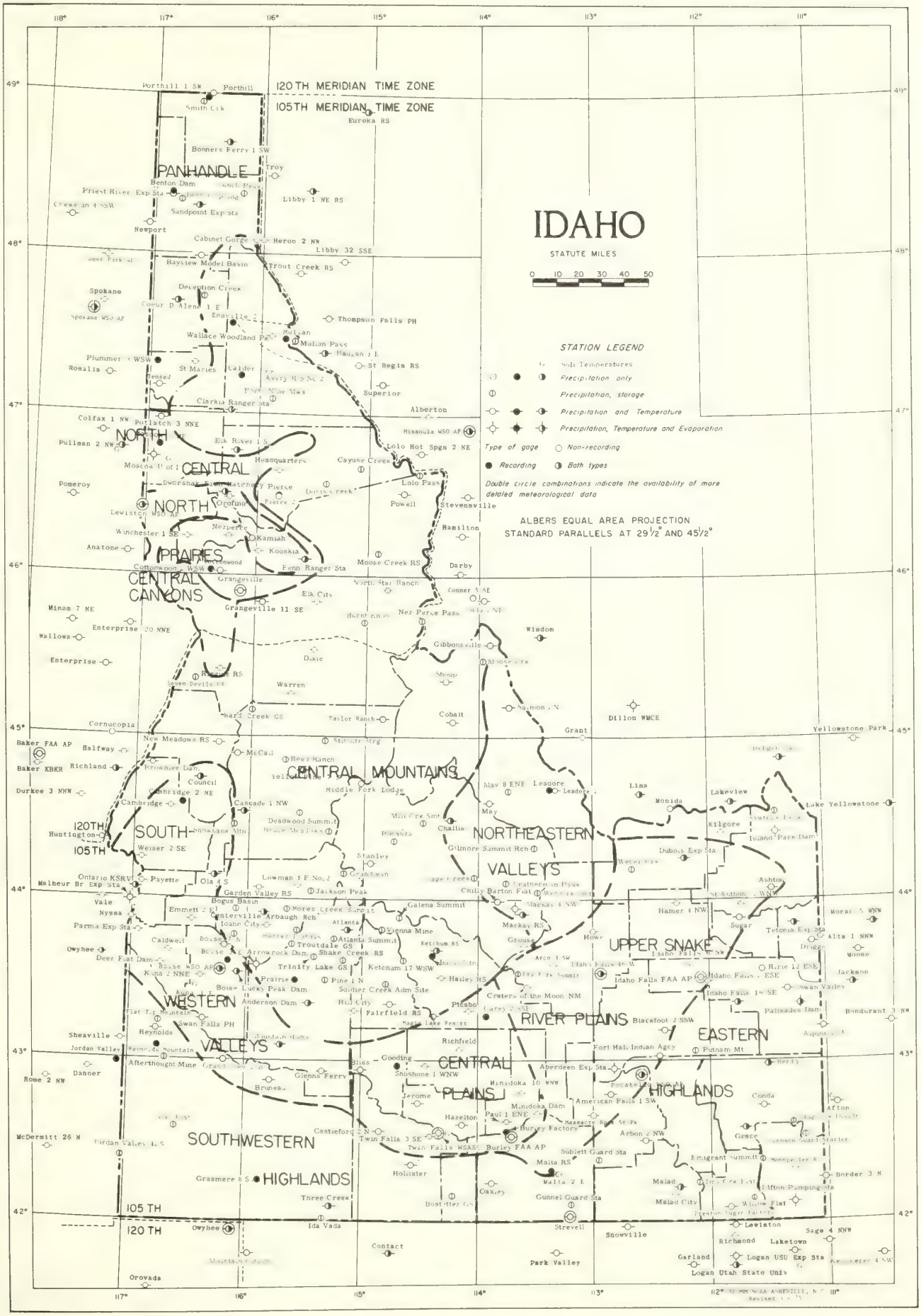
IDAHO
STATUTE MILES
0 10 20 30 40 50
STATION LEGEND
Soil Temperatures
Precipitation only
Precipitation, storage
Precipitation and Temperature
Precipitation, Temperature and Evaporation
Type of gage
Non-recording
Recording
Both types
Double circle combinations indicate the availability of more detailed meteorological data
ALBERS EQUAL AREA PROJECTION
STANDARD PARALLELS AT 29½° AND 45½°
120TH MERIDIAN TIME ZONE
105TH MERIDIAN TIME ZONE
PANHANDLE
NORTH CENTRAL
NORTH PRAIRIES
CENTRAL CANYONS
CENTRAL MOUNTAINS
SOUTH WESTERN VALLEYS
NORTHEASTERN VALLEYS
UPPER SNAKE RIVER PLAINS
EASTERN HIGHLANDS
CENTRAL PLAINS
SOUTHWESTERN HIGHLANDS
120TH
105TH
105 TH
120 TH
Porthill 1 SW
Porthill
Smith Crk
Euroka RS
Bonners Ferry 1 SW
Troy
Benton Dam
Priest River Exp Sta
Libby 1 NE RS
Sandpoint Exp Sta
Newport
Cabinet Gorge
Heron 2 NW
Libby 32 SSE
Bayview Model Basin
Trout Creek RS
Spokane
Deception Creek
Coeur D Alene 1 E
Thompson Falls PH
Wallace Woodland Pk
Mullan
Mullan Pass
Plummer 4 WSW
Rosalia
St Maries
Calder
St Regis RS
Superior
Clarkia Ranger Sta
Alberton
Colfax 1 NW
Potlatch 3 NNE
Missoula WSO AP
Pullman 2 NW
Elk River 1 S
Lolo Hot Spgs 2 NE
Headquarters
Cayuse Creek
Moscow U of I
Pomeroy
Lolo Pass
Orofino
Powell
Stevensville
Lewiston WSO AP
Winchester 1 SE
Nezperce
Kamiah
Hamilton
Anatone
Kooskia
Moose Creek RS
Cottonwood 2 WSW
Fenn Ranger Sta
Darby
Grangeville
North Star Ranch
Elk City
Conner 5 SE
Minam 7 NE
Grangeville 11 SE
Nez Perce Pass
Enterprise 20 NNE
Wallowa
Wisdom
Gibbonsville
Enterprise
Dixie
Moose Crk
Riggins RS
Seven Devils GS
Warren
Shoup
Hard Creek GS
Taylor Ranch
Cobalt
Salmon 1 N
Dillon WMCE
Cornucopia
Grant
Yellowstone Park
Baker FAA AP
New Meadows RS
Halfway
McCall
Reed Ranch
Baker KBKR
Richland
Brownlee Dam
Council
Yellowstone
Middle Fork Lodge
May 8 ENE
Leadore
Lima
Monida
Lakeview
Lake Yellowstone
Durkee 3 NNW
Cambridge 2 NE
Cambridge
Cascade 1 NW
May
Kilgore
Island Park Dam
Huntington
Deadwood Summit
Challis
Weiser 2 SE
Gilmore Summit Rch
Dubois Exp Sta
Stanley
Ontario KSRV
Payette
Ola 4 S
Lowman 3 E No. 2
Grandview
Malheur Br Exp Sta
Garden Valley RS
Jackson Peak
Chilly Barton Flat
Ashton
Vale
Bogus Basin
Nyssa
Emmett 2 E
Centerville Arbaugh Rch
Mores Creek Summit
Galena Summit
Hamer 4 NW
Morar 5 WNW
Parma Exp Sta
Idaho City
Atlanta
Vienna Mine
Mackay 4 NW
Mackay RS
Sugar
Tetonia Exp Sta
Alta 1 NNW
Caldwell
Boise
Atlanta Summit
Ketchum RS
Howe
Grouse
Owyhee
Troutdale GS
Arrowrock Dam
Shake Creek RS
Moose
Deer Flat Dam
Boise WSO AP
Trinity Lake GS
Ketchum 17 WSW
Arco 3 SW
Idaho Falls 6 NW
Idaho Falls 4 W
Ririe 12 ESE
Kuna 2 NNE
Prairie
Pine 1 N
Hailey RS
Idaho Falls FAA AP
Idaho Falls 2 ESE
Jackson
Boise Lucky Peak Dam
Soldier Creek Adm Site
Idaho Falls 16 SE
Swan Valley
Anderson Dam
Hill City
Craters of the Moon NM
Picabo
Carey 2 SSE
Palisades Dam
Bondurant 3 NW
Flat Top Mountain
Fairfield RS
Blackfoot 2 SSW
Swan Falls PH
Sheaville
Reynolds
Magic Lake Resort
Richfield
Jordan Valley
Reynolds Mountain
Fort Hall Indian Agcy
Putnam Mt
Afterthought Mine
Gooding
Bliss
Aberdeen Exp Sta
Henry
Danner
Glenns Ferry
Shoshone 1 WNW
Rome 2 NW
Bruneau
Minidoka 10 WNW
Pocatello WSO AP
Jerome
Minidoka Dam
American Falls 1 SW
Conda
Afton
Hazelton
Paul 1 ENE
Massacre Rock St Pk
Castleford 2 N
Twin Falls 3 SE
Burley Factory
Arbon 2 NW
Grace
McDermitt 26 N
Twin Falls WSASC
Burley FAA AP
Sublett Guard Sta
Emigrant Summit
Malta RS
Grasmere 8 S
Hollister
Malta 2 E
Malad
Border 3 N
Three Creek
Oakley
Gunnel Guard Sta
Malad City
Lifton Pumping Sta
Bostetter GS
Willow Flat
Preston Sugar Factory
Owyhee
Ida Vada
Strevell
Snowville
Lewiston
Sage 4 NNW
Richmond
Laketown
Contact
Park Valley
Garland
Logan USU Exp Sta
Logan Utah State Univ
Orovada
118°
117°
116°
115°
114°
113°
112°
111°
49°
48°
47°
46°
45°
44°
43°
42°

U.S. DEPARTMENT OF COMMERCE
NATIONAL CLIMATIC CENTER
FEDERAL BUILDING
ASHEVILLE, N.C. 28801

POSTAGE AND FEES PAID
U.S. DEPARTMENT OF COMMERCE
COM 210

THIRD CLASS

OCTOBER 1976 VOLUME 79 NUMBER 10

Climatological Data

IDAHO

TEMPERATURE AND PRECIPITATION EXTREMES

HIGHEST TEMPERATURE:	BROWNLEE DAM	89	DATE 01
LOWEST TEMPERATURE:	HENRY	5	DATE 18
GREATEST TOTAL PRECIPITATION:	MOSCOW-UNIV OF IDAHO	2.31	
LEAST TOTAL PRECIPITATION:	2 STATIONS	T	
GREATEST 1 DAY PRECIPITATION:	POCATELLO WSO AP	1.68	DATE 02
GREATEST TOTAL SNOWFALL:	2 STATIONS	1.5	
GREATEST DEPTH OF SNOW OR ICE:	ISLAND PARK DAM	2	DATE 26

SUPPLEMENTAL DATA

	WIND (SPEED - M.P.H.)						RELATIVE HUMIDITY AVERAGES- PERCENT (STANDARD OF TIME: MOUNTAIN)				NUMBER OF DAYS WITH PRECIPITATION							PERCENT OF POSSIBLE SUNSHINE	AVERAGE SKY COVER SUNRISE TO SUNSET
	RESULTANT DIRECTION	RESULTANT SPEED	AVERAGE	FASTEST MILE	DIRECTION OF FASTEST MILE	DATE OF FASTEST MILE	05	11	17	23	TRACE	.01-.09	.10-.49	.50-.99	1.00-1.99	2.00 AND OVER	TOTAL		
BOISE WSO AP	12	0.9	7.4	20	W	24+	66	44	34	59	2	1	2	0	0	0	5	78	4.1
LEWISTON WSO AP	-	-	-	26 %	-	31	74	63	40	-	2	0	4	0	0	0	6	-	6.3
POCATELLO WSO AP	23	3.9	6.8	32	SW	25	71	45	32	56	1	0	1	0	1	0	3	78	4.8
% PEAK GUST																			

I CERTIFY THAT THIS IS AN OFFICIAL PUBLICATION OF THE NATIONAL OCEANIC AND ATMOSPHERIC ADMINISTRATION AND IS COMPILED FROM RECORDS ON FILE AT THE NATIONAL CLIMATIC CENTER, ASHEVILLE, NORTH CAROLINA 28801.

Daniel B. Mitchell
DIRECTOR
NATIONAL CLIMATIC CENTER

noaa NATIONAL OCEANIC AND ATMOSPHERIC ADMINISTRATION / ENVIRONMENTAL DATA SERVICE / NATIONAL CLIMATIC CENTER ASHEVILLE, N.C.

MONTHLY SUMMARIZED STATION AND DIVISIONAL DATA

IDAHO
OCTOBER 1976

STATION	TEMPERATURE												PRECIPITATION									
									NO. OF DAYS								SNOW, SLEET			NO. OF DAYS		
									MAX.		MIN.											
	AVERAGE MAX. M.M	AVERAGE MIN. M.M	AVERAGE	DEPARTURE FROM NORMAL	HIGHEST	DATE	LOWEST	DATE	DEGREE DAYS	90° OR ABOVE	32° OR BELOW	32° OR BELOW	0° OR BELOW	TOTAL	DEPARTURE FROM NORMAL	GREATEST DAY	DATE	TOTAL	MAX. DEPTH ON GROUND	DATE	.10 OR MORE	.50 OR MORE	1.00 OR MORE
• • •																						
[illegible]																						
[illegible] MAIN	57.0	30.9	44.0		75	14	20	19	643	0	0	18	0	.63		.32	25	.0	0		3	0	0
BONNERS FERRY 1 SW	58.3M	32.0M	45.2M	- .5	76	1	21	19+	610	0	0		0	.84	- 1.55	.29	31	.0	0		3	0	0
[illegible]	59.2	34.5	46.9		79	1	24	18	555	0	0	14	0	.92		.38	25	.0	0		3	0	0
COEUR D'ALENE 1 E	63.9	35.7	49.8	1.0	86	2+	25	20+	467	0	0	10	0	.58	- 1.80	.31	25	.0	0		2	0	0
[illegible]	55.4	28.9	42.4	2.7	76	1	21	19	691	0	0	22	0	.70	- 1.21	.23	25	.0	0		4	0	0
PRIEST RIVER EXP STA	51.4	31.7	44.6	.1	79	1	21	18	626	0	0	17	0	.89	- 2.33	.33	25	.0	0		3	0	0
[illegible]	63.3	31.9	47.6	- .6	85	2+	19	19+	536	0	0	15	0	1.11	- 1.50	.52	25	.0	0		3	1	0
SANDPOINT EXP STATION	58.4	29.9	44.2	- 1.5	76	1	18	18	639	0	0	19	0	1.23	- 2.09	.45	25	.0	0		4	0	0
TENSED	[illegible]	27.0	45.0		88	1	11	19+	614	0	0	22	0	1.11		.49	25	.0	0		3	0	0
[illegible]			45.5	.9										.89	- 1.84			.0					
• • •																						
NORTH CENTRAL PRAIRIES 02																						
COTTONWOOD																						
COTTONWOOD 2 WSW	59.1M	29.8M	49.5M		78	1	29	19+	476	0	0		0	.33		.15	25	.0	0		2	0	0
GRANGEVILLE	61.1	32.9	47.0	- .1	80	1	19	18	551	0	0	17	0	.82	- 1.27	.36	2	.0	0		3	0	0
MOSCOW-UNIV OF IDAHO	61.8	34.8	48.3	- .8	83	1	21	23	512	0	0	12	0	2.31	.36	1.64	25	.0	0		2	2	1
NEZPERCE	60.[illegible]	33.5	47.1	.2	80	1	16	18	545	0	0	15	0	.63	- 1.38	.29	25	.0	0		3	0	0
POTLATCH 3 NNE	61.9	28.5	45.2	- 2.6	85	1	13	18	605	0	0	20	0	1.46	- .66	.87	25	.0	0		3	1	0
WINCHESTER 1 SW	59.6	30.7	45.[illegible]		80	1	15	18	604	0	0	19	0	.77		.40	25	T	0		2	0	0
[illegible]			47.1	.2										1.05	- 1.01			T					
• • •																						
NORTH CENTRAL CANYONS 03																						
DWORSHAK FISH HATCHERY	66.1	36.5	51.3		84	1	27	19	420	0	0	8	0	.96		.37	26	.0	0		3	0	0
FENN RANGER STATION	62.6	35.2	48.9	.6	79	1	26	20+	491	0	0	11	0	2.16	- .92	.77	3	.0	0		4	2	0
[illegible]	64.9	32.4	48.7	- 2.0	82	1	19	19	495	0	0	15	0	1.62	.98	.70	2	.0	0		4	1	0
LEWISTON WSO AP //R	66.2	42.3	54.3	2.5	85	1	32	19	331	0	0	1	0	1.13	.05	.44	25	.0	0		4	0	0
OROFINO	65.1	35.5	50.3	- 1.0	83	2+	24	19	450	0	0	8	0	.79	- 1.54	.31	26	.0	0		4	0	0
RIGGINS	67.3	41.4	54.7	.6	83	1	32	19+	320	0	0	2	0	.86	- .67	.43	2	.0	0		4	0	0
DIVISION			51.4	- .5										1.25	.80			.0					
• • •																						
CENTRAL MOUNTAINS 04																						
ANDERSON DAM	65.5	37.6	51.6	- .5	80	10+	28	19	409	0	0	6	0	.58	- .62	.34	25	.0	0		2	0	0
[illegible] DAM	63.0	34.0	48.5	1.8	81	1	25	20+	502	0	0	13	0	.50	- .79	.35	25	.0	0		2	0	0
AVERY RANGER STA 2	53.6	34.4	44.0	- 4.4	73	1	24	18+	645	0	0	12	0	1.85	- 1.33	.66	25	.0	0		4	2	0
BROWNLEE DAM	[illegible]	35.1	54.7		89	1	30	20+	319	0	0	3	0	.27		.19	3	.0	0		1	0	0
CAMPBELLS FERRY	67.3	33.2	47.8		76	1	24	19	527	0	0	15	0	1.13		.71	3	.0	0		3	1	0
CASCADE 1 NW	59.9	26.7	43.[illegible]	- .5	75	1	16	19	562	0	0	26	0	.29	- 1.61	.20	25	.0	0		1	0	0
COBALT	59.8	24.8	42.[illegible]		75	12+	11	18	696	0	0	25	0	.33		.22	3	.0	0		1	0	0
DIXIE	59.6	21.4	38.5		75	2	11	20	814	0	0	31	0	1.13		.41	3	1.5	1	26+	5	0	0
ELK CITY	60.6	25.[illegible]	42.8		82	2	11	19	680	0	0	26	0	1.43		.51	11	.0	0		4	1	0
ELK RIVER 1 S	62.4	27.7M	45.1M		81	1	19	20+	609	0	0	26	0	.96		.40	2	.0	0		3	0	0
FAIRFIELD RANGER STA	63.8	22.3	43.1		80	1	10	19	674	0	0	27	0	.11		.07	2	.0	0		0	0	0
GARDEN VALLEY RS	64.0M	26.[illegible]M	45.3M	- 3.3	80	9	18	19	615	0	0		0	.18	- 1.62	.18	25	T	0		1	0	0
GRANGEVILLE 11 SE	63.1	34.7	48.[illegible]		84	1	24	19+	492	0	0	15	0	1.08		.41	2	.0	0		[illegible]	0	0
[illegible]	[illegible]	21.8	40.3		72	1	10	27+	760	0	0	28	0	.33	- .30	.33	3	.0	0		1	0	0
HAILEY RANGER STATION	M	M	M		77	2	14	18		0	0		0					.0	0				
HEADQUARTERS	59.[illegible]	27.[illegible]	43.4		80	1	18	24+	663	0	0	26	0	1.73		1.09	2	.0	0		3	1	1
[illegible]	63.6	24.5	44.1	- .3	75	1	8	19	699	0	0	29	0	.38	.54	.38	2	.0	0		1	0	0
IDAHO CITY	64.7	26.5	45.6	- 1.1	79	1	11	19	593	0	0	27	0	.28	- 1.42	.28	25	.0	0		1	0	0
KELLOGG	62.6	33.[illegible]	47.8		86	2	23	19	529	0	0	15	0	1.20		.53	25	.0	0		4	1	0
KETCHUM R S	[illegible]M	23.0M	41.[illegible]M		[illegible]	[illegible]	11	29		0	0		0	.21		.18	3	.0	0		1	0	0
LOWMAN	65.1	26.[illegible]	4[illegible].M		80	[illegible]	17	19+	589	0	0	27	0	.38		.31	25	.0	0		1	0	0
MC CALL	5[illegible].[illegible]	24.[illegible]	41.6	1.6	76	1	14	19	717	0	0	30	0	.54	- 1.80	.32	25	.0	0		2	0	0
MIDDLE FORK LODGE	64.3	26.7	45.[illegible]		81	1	18	20+	537	0	0	25	0	.08		.05	3	.0	0		0	0	0
MULLAN	58.4	31.1	44.8		82	1	20	18	623	0	0	21	0	1.21		.46	31	.0	0		3	0	0
NEW MEADOWS RANGER STA	62.[illegible]	22.7	42.[illegible]	- .1	86	1	11	19	683	0	0	30	0	.30	- 1.97	.14	3	.0	0		2	0	0
NORTH STAR RANCH	60.9	[illegible].1	4[illegible].0		8[illegible]	[illegible]	19	19	610	0	0	23	0	1.19		.37	10	.0	0		4	0	0
PIERCE //R	[illegible]	26.[illegible]	42.5	- 1.4	80	1	16	20+	693	0	0	26	0	1.34	- 2.31	.50	25	.0	0		5	1	0
POWELL	[illegible].5	27.1	43.[illegible]		80	1	18	20+	651	0	0	26	0	.71		.22	11	T	T	17	3	0	0
SHOUP	60.1	32.2	46.2		74	1	22	19	577	0	0	18	0	.19		.14	25	.0	0		1	0	0
STANLEY	[illegible].6M	17.1	37.4M		72	10+	8	18	857	0	0	31	0	.07		.07	25	.8	0		1	0	0
TAYLOR RANCH	57.7M	27.1M	42.4M		76	1	17	19	694	0	0	23	0	.52		.27	3	.0	0		2	0	0
WALLACE WOODLAND PARK	[illegible]	31.[illegible]	46.[illegible]	.0	85	2	20	19+	585	0	0	21	0	.69	- 2.93	.31	25	.0	0		3	0	0
[illegible]	[illegible]	[illegible].1	40.4		72	9+	1[illegible]	20+	757	0	0	30	0	.51		.21	25	1.0	1	25	2	0	0
YELLOW PINE 7 S	[illegible].3	23.1	41.[illegible]		76	10	15	18	715	0	0	31	0	.48		.20	25	.0	0		3	0	0
DIVISION			44.4	.0										.67	- 1.68			.1					

SEE REFERENCE NOTES FOLLOWING STATION INDEX

MONTHLY SUMMARIZED STATION AND DIVISIONAL DATA

IDAHO
OCTOBER 1976

STATION	TEMPERATURE												PRECIPITATION									
										NO. OF DAYS							SNOW, SLEET			NO. OF DAYS		
										MAX.		MIN.										
	AVERAGE MAXIMUM	AVERAGE MINIMUM	AVERAGE	DEPARTURE FROM NORMAL	HIGHEST	DATE	LOWEST	DATE	DEGREE DAYS	90° OR ABOVE	32° OR BELOW	32° OR BELOW	0° OR BELOW	TOTAL	DEPARTURE FROM NORMAL	GREATEST DAY	DATE	TOTAL	MAX. DEPTH ON GROUND	DATE	.10 OR MORE	.50 OR MORE	1.00 OR MORE
■ ■ ■ SOUTHWESTERN VALLEYS 05																						
BOISE 7 N	62.3	37.2	49.8		78	9	26	18	464	0	0	8	0	.51		.48	25	T	0		1	0	0
BOISE LUCKY PEAK DAM	66.2	37.2	51.7		83	9	30	26+	408	0	0	10	0	.52		.42	25	.0	0		2	0	0
BOISE WSO AP //R	64.7	36.9	50.8	- 1.3	82	9	25	19	434	0	0	5	0	.52	- .28	.27	25	.0	0		2	0	0
BRUNEAU	68.9M	34.8M	51.9M		82	9	21	19	401	0	0	11	0	.26		.22	2	.0	0		1	0	0
CALDWELL	67.5	36.1	51.8	1.0	82	1	25	21+	403	0	0	10	0	.25	- .56	.21	25	.0	0		1	0	0
CAMBRIDGE	66.1	29.7	47.9	- .6	81	1	17	19	524	0	0	22	0	.06	- 1.44	.06	25	.0	0		0	0	0
COUNCIL	67.6	30.6	49.1	- .6	82	2+	18	21	489	0	0	19	0	.31	- 1.81	.15	25	.0	0		2	0	0
DEER FLAT DAM	65.5	36.1	50.8	- .4	81	1	24	19	434	0	0	9	0	.24	- .50	.22	25	.0	0		1	0	0
EMMETT 2 E	65.9	35.8	50.9	- .8	80	9	25	20+	432	0	0	14	0	.24	- .73	.17	25	.0	0		1	0	0
GLENNS FERRY	68.4	28.4M	48.4M	- 4.2	84	9	14	19	509	0	0	24	0	.29	- .22	.22	3	.0	0		1	0	0
GRAND VIEW 2 W	69.4	29.5	49.5	- 2.5	82	1	16	20+	474	0	0	23	0	.03	- .39	.03	2	.0	0		0	0	0
KUNA 2 NNE	66.3M	32.0M	49.2M	- 1.6	82	9	20	20+	483	0	0		0	.18	- .57	.18	25	.0	0		1	0	0
MOUNTAIN HOME	66.7	31.5	49.1	- 2.7	82	10	18	19	487	0	0	17	0	.29	- .27	.18	3	.0	0		1	0	0
NAMPA SUGAR FACTORY	67.2	33.5	50.4		83	1	23	20+	447	0	0	14	0	.31		.24	25	.0	0		1	0	0
OLA 4 S	66.6	26.1	46.4		79	1	11	21+	572	0	0	24	0	.20		.14	25	.0	0		1	0	0
PARMA EXPERIMENT STA	67.2	29.4	48.3	- 2.0	86	1	19	20	509	0	0	22	0	.15	- .71	.07	25	.0	0		0	0	0
PAYETTE	65.5	28.0	46.8	- 4.4	79	1	17	21+	557	0	0	23	0	.05	- .80	.05	25	.0	0		0	0	0
SWAN FALLS POWER HOUSE	70.1	40.8	55.5	- .5	82	1	29	20+	299	0	0	4	0	.16	- .33	.12	25	.0	0		1	0	0
WEISER 2 SE	68.8	33.4	51.1	.5	80	10	20	20	423	0	0	14	0	.13	- .72	.12	25	.0	0		1	0	0
DIVISION			50.0	- 1.4										.25	- .66			T					
■ ■ ■ SOUTHWESTERN HIGHLANDS 06																						
HOLLISTER	60.9M	34.0M	47.5M	- 2.1			19	18	538	0	0		0	.89	.18	.43	3	.0	0		2	0	0
REYNOLDS	62.8	30.1	46.5		78	2+	17	19	569	0	0	23	0	.31		.31	25	.0	0		1	0	0
THREE CREEK	60.8M	24.8M	42.8M	- 2.2	76	9	10	19+	682	0	0	25	0	1.11	.09			T	T	25			0
DIVISION			45.6	- 3.1										.77	- .15			T					
■ ■ ■ CENTRAL PLAINS 07																						
BLISS	65.2M	35.0M	50.1M	- 1.8	81	1	20	19	453	0	0	12	0	.35	- .15	.27	2	.0	0		1	0	0
BURLEY FAA AP	63.0	31.4	47.2	- 1.5	77	9+	14	19	544	0	0	16	0	.73	.12	.73	2	.0	0		1	1	0
CASTLEFORD 2 N	65.0	33.2	49.1		80	1	19	19	485	0	0	11	0	.45		.43	2	.0	0		1	0	0
GOODING AIRPORT	65.2	36.2	50.7		81	1	24	24	438	0	0	10	0	.31		.18	2	.0	0		2	0	0
HAZELTON	65.3	31.4	48.4	- 2.1	83	1	18	19	509	0	0	16	0	.71	.03	.58	2	.0	0		2	1	0
JEROME	66.4	34.2	50.3	- .8	83	1	24	28	450	0	0	13	0	.36	- .23	.35	3	.0	0		1	0	0
MINIDOKA 10 WNW	64.0	25.5	44.8		82	1	15	20	621	0	0	25	0	.52		.50	3	.0	0		1	1	0
MINIDOKA DAM	62.8	32.5	47.7		79	1	21	27	529	0	0	14	0	.88		.49	2	.0	0		2	0	0
PAUL 1 ENE	63.9M	26.9	45.4M	- 2.9	82	1	17	19	597	0	0	23	0	.57	- .14	.56	3	.0	0		1	1	0
PICABO	61.2M	26.9	44.1M				17	19	647	0	0	25	0	.55		.55	3	.0	0		1	1	0
RICHFIELD	62.3	29.0	45.7	- 1.6	79	1	15	25	595	0	0	21	0	.17	- .46	.17	3	.0	0		1	0	0
SHOSHONE 1 WNW	64.2	33.9	49.1	- .8	82	1	24	27+	489	0	0	14	0	.18	- .46	.18	3	.0	0		1	0	0
TWIN FALLS 3 SE	64.2	32.3	48.3	- 1.6	81	1	18	19	512	0	0	12	0	.69	.01	.69	3	.0	0		1	1	0
TWIN FALLS WSO	62.9	31.8	47.4		80	1	17	19	538	0	0	16	0	.72		.68	3	.0	0		1	1	0
DIVISION			47.7	- 2.2										.51	.12			.0					
■ ■ ■ NORTHEASTERN VALLEYS 08																						
CHALLIS	59.8	28.7	44.3	- 2.7	74	12+	18	28+	636	0	0	21	0	T	- .40	T	26+	.0	0		0	0	0
CHILLY BARTON FLAT	59.0M	23.8M	41.4M	.5	73	1	11	22+	707	0	0	27	0	.30	.24	.23	3	.0	0		1	0	0
GIBBONSVILLE	62.7	26.5	44.6		78	1	16	19	625	0	0	23	0	.05		.05	3	T	0		0	0	0
LEADORE 2 MACKAY RANGER STATION	61.8M	28.4M	45.1M	.1	74	1	19	19	611	0	0	25	0	.23	.34	.20	3	.3	0		1	0	0
MACKAY 4 NW	57.7M	28.6M	43.2M		74	1	19	19	671	0	0	25	0	.23		.11	3	.0	0		1	0	0
MAY	61.5	25.2	43.4	- 1.9	78	1	10	19	665	0	0	23	0	.20	.29	.20	3	.0	0		1	0	0
SALMON 1 N	60.3	28.6	44.5	- 1.0	76	1	16	19	629	0	0	22	0	.29	- .30	.18	3	.0	0		2	0	0
DIVISION			43.8	- 1.0										.19	- .37			T					
■ ■ ■ UPPER SNAKE RIVER PLAINS 09																						
ABERDEEN EXP STATION	61.9	25.5	43.7	- 3.0	80	1	14	19	653	0	0	26	0	.93	.31	.93	3	.0	0		1	1	0
AMERICAN FALLS 1 SW	61.0	30.0	45.5	- 3.5	76	1	15	19	596	0	0	21	0	.76	.00	.45	3	.0	0		2	0	0
ARCO 3 SW	61.5	27.0	44.3		75	1	14	18	638	0	0	25	0	.53		.53	3	.0	0		1	1	0
ASHTON	57.0	27.4	42.2	- 2.2	78	1	15	19	701	0	0	25	0	.99	- .30	.78	3	T	0		2	1	0
BLACKFOOT 2 SSW	60.6M	29.8M	45.2M	- 4.1	77	1	16	19	607	0	0		0	.32	- .40	.32	3	.0	0		1	0	0
CRATERS OF THE MOON NM	59.2	28.0	43.6		73	1	18	27+	656	0	0	25	0	.34		.32	3	T	0		1	0	0
DUBOIS EXP STATION	56.0	31.4	43.7	- 2.0	75	1	18	19	652	0	0	18	0	1.25	.55	1.25	3	T	0		1	1	1
FORT HALL INDIAN AGNCY	61.0M	27.3M	44.2M	- 4.5			15	30	640	0	0	22	0					.0	0				0
HAMER 4 NW	59.7M	21.3M	40.5M		77	1	10	20+	774	0	0	25	0	.97		.97	3	.0	0		1	1	0
HOWE	58.7	26.7	42.7		73	1	13	19	684	0	0	24	0	.51	.09	.51	3	.0	0		1	1	0
IDAHO FALLS 2 ESE	60.5	29.5	45.0		77	1	15	19	614	0	0	21	0	1.07		.57	3	.0	0		3	1	0
IDAHO FALLS FAA AP	58.0	27.6	42.8	- 3.5	78	1	14	19	681	0	0	23	0	1.03	.46	.81	2	.0	0		2	1	0
IDAHO FALLS 46 W	61.1	24.4	42.8	- 1.2	77	1	10	19	681	0	0	25	0	.51	.06	.51	2	.0	0		1	1	0

SEE REFERENCE NOTES FOLLOWING STATION INDEX

MONTHLY SUMMARIZED STATION AND DIVISIONAL DATA

IDAHO
OCTOBER 1976

STATION	TEMPERATURE													PRECIPITATION								
										NO. OF DAYS								SNOW, SLEET			NO. OF DAYS		
										MAX.		MIN.											
	AVERAGE MAXIMUM	AVERAGE MINIMUM	AVERAGE	DEPARTURE FROM NORMAL	HIGHEST	DATE	LOWEST	DATE	DEGREE DAYS	90° OR ABOVE	32° OR BELOW	32° OR BELOW	0° OR BELOW	TOTAL	DEPARTURE FROM NORMAL	GREATEST DAY	DATE	TOTAL	MAX. DEPTH ON GROUND	DATE	.10 OR MORE	.50 OR MORE	1.00 OR MORE
[illegible]	64.3	29.8	47.1		78	9+	15	19	549	0	0	21	0	T		T	25	.0	0		0	0	0
[illegible]	64.6M	29.9M	47.3M		79	10	15	19	541	0	0		0	.85		.52	2	.0	0		2	1	0
[illegible]	61.8	31.7	46.8	- 1.6	80	1	19	19	561	0	0	17	0	1.83	1.08	1.68	2	.0	0		2	1	1
[illegible]	M	24.8M	M				14	19		0	0	26	0	.05	- .89	.05	3	.0	0		0	0	0
DIVISION			44.2	- 2.3										.75	.04			T					
EASTERN HIGHLANDS 10																							
[illegible]	62.2	28.0M	45.1M		75	13+	12	19	608	0	0	21	[illegible]	.38		.20	3	.0	[illegible]		2	0	0
[illegible]	M	M	M				13	18+		0	0		0	.73	- .55	.55	[illegible]		0		2	1	0
DRIGGS	56.7	24.2	40.5	- 3.2	75	1	12	18	755	0	0	27	0	.67	- .54	.45	3	1.0	0		1	0	0
GRACE																							
[illegible]	56.3M	19.2M	37.8M		75	2	5	18	830	0	0	28	0	1.17		.55	26	.0	0		2	2	[illegible]
IDAHO FALLS 16 SE	57.4	25.3	41.4		77	1	9	18	725	0	[illegible]	24	0	1.07		.52	3	T	0		3	1	0
ISLAND PARK DAM	53.0	22.5	37.8	- 2.5	74	1	12	20+	838	0	0	28	0	1.18	- .69	.60	2	1.5	2	26	3	1	0
[illegible]	52.5	22.5	37.5		72	1	10	19	846	0	0	29	0	.87		.68	3	T	0		1	1	0
LIFTON PUMPING STATION	57.2	25.6	41.4	- 2.4	73	1	15	20+	724	0	0	26	0	.07	- .76	.03	25+	.0	0		0	0	0
[illegible]	62.5	30.7	46.6	- 2.5	78	1	18	19	562	0	0	20	[illegible]	.91	- .05	.60	2	.0	[illegible]		2	1	0
[illegible] CITY	64.5	26.1	45.3		79	1	14	19	605	0	0	26	0	.84		.52	2	.0	0		2	1	0
MONTPELIER RANGER STA	M	M	M		78	2	10	20+		[illegible]	0		[illegible]	.33	- .77	.24	3	.3	T	26	1	0	0
OAKLEY	62.9	35.0	49.0	- 1.7	77	9+	20	18	487	0	0	10	0	.98	.28	.57	3	.0	0		2	1	0
PALISADES DAM	58.8	31.7	45.3		77	1	16	18	604	0	0	16	0	1.29		.64	25	.0	0		2	2	0
PRESTON SUGAR FACTORY	62.2	26.3	44.3		80	2	16	20+	636	0	0	25	0	.73		.71	3	.0	0		1	1	0
[illegible]	M	32.4M	M				19	19		0	[illegible]		0	.73	.00	.45	2	.0	0		2	0	0
[illegible]	53.9	23.4	41.7		79	1	10	19+	717	0	0	26	0	.26		.26	25	1.0	1	25	1	0	0
TETONIA EXP STATION	54.6	25.2	39.9		76	1	10	18	771	0	0	25	0	1.03		.38	2	.0	0		3	0	0
DIVISION			42.4	- 2.8										.78	- .31			.2					

SEE REFERENCE NOTES FOLLOWING STATION INDEX

DAILY PRECIPITATION

IDAHO
OCTOBER 1976

STATION	TOTAL	1	2	3	4	5	6	7	8	9	10	11	12	13	14	15	16	17	18	19	20	21	22	23	24	25	26	27	28	29	30	31
		DAY OF MONTH																														
PANHANDLE 01																																
BAYVIEW MODEL BASIN	.63		.13	.02								.03																				
BONNERS FERRY 1 SW	.84		.26	.03		T																										
CABINET GORGE	.92		.17	T		.02	T					.02	T																			
COEUR D ALENE 1 E	.58		.12	.01																												
PORTHILL	.70		.14																													
PRIEST RIVER EXP STA	.89		.20			.03						.06																				
SAINT MARIES	1.11		.25																													
SANDPOINT EXP STATION	1.23		.31			.03						.18																				
TENSED	1.11		.25																						T							
NORTH CENTRAL PRAIRIES 02																																
COTTONWOOD	-	-	-	-	-	-	-	-	-	-	-	-	-	-	-	-	-	-	-	-	-	-	-	-	-							
COTTONWOOD 2 WSW	.33		.08			T																										
GRANGEVILLE	.82		.36			.01					.06	.19																				
MOSCOW-UNIV OF IDAHO	2.31		.55								T																					
NEZPERCE	.63		.13	T		.02					.01	T																				
POTLATCH 3 NNE	1.46		.42																													
WINCHESTER 1 SW	.77		.07			.02																										
NORTH CENTRAL CANYONS 03																																
DWORSHAK FISH HATCHERY	.96		.07	.18		.01	.02					T																				
FENN RANGER STATION	2.16		.03	.77	T		.05					.23																				
KAMIAH	1.13		.28	.02		.03						.02	T																			
KOOSKIA	1.62		.70			.02						.11																				
LEWISTON WSO AP //R	1.13		.36			T					T														14							
OROFINO	.79		.10	.11	02																											
RIGGINS	.86		.43									.18																				
CENTRAL MOUNTAINS 04																																
ANDERSON DAM	.58		.22	02																												
ARROWROCK DAM	.50			10																												
AVERY RANGER STA 2	1.85		.54									.05																				
BROWNLEE DAM	.27		.01	.19																												
CAMPBELLS FERRY	1.13		.02	.71								.14	.22																			
CASCADE 1 NW	.29		T	.03																												
CENTERVILLE ARBAUGH RH	.43		.15																													
COBALT	.33			.22		.02																										
DIXIE	1.13		.10	.41			T					.27	.14																			
ELK CITY	1.43		.02	.46	T	T	.06					.51																				
ELK RIVER 1 S	.96		.40									T																				
FAIRFIELD RANGER S.A	.11		.07	.03																												
FEATHERVILLE	.30			T																												
GARDEN VALLEY RS	.18																															
GRANGEVILLE 11 SE	1.08		.41			.02						.14																				
GROUSE	.33			.33																												
HAILEY RANGER STATION	-	-	-				-					-																				
HEADQUARTERS	1.73		1.09			T						.03																				
HILL CITY	.38		.38																													
IDAHO CITY	.28		T																													
KELLOGG	1.20		.22	.20			T					.13		T																		
KETCHUM R S	.21			.18																												
LOWMAN	.38		.02	.03																												
MC CALL	.54		.18			.04																										
MIDDLE FORK LODGE	.08			.05			T					T																				
MULLAN	1.21			.33		.11					.05														1							
NEW MEADOWS RANGER STA	.30			.14			02																									
NORTH STAR RANCH	1.19		T	.33	02		11				.17	.06																				
PIERCE //R	1.34		.10	.20	04							.15																				
POWELL	.71			.19	.02		10					.22						T	03													
SHOUP	.19			.02		T												T														
STANLEY	.07		T																													
TAYLOR RANCH	.52		.01	.27								.01																				
WALLACE WOODLAND PARK	.69		.17	.01			01				T	.01																				
WARREN	.51		.20		02	.02						.06																				
YELLOW PINE 7 S	.48		T	.18																												
SOUTHWESTERN VALLEYS 05																																
BOISE 7 N	.51		.03																													
BOISE LUCKY PEAK DAM	.52			.10																												
BOISE WSO AP //R	.52	T	.17																						M							
BRUNEAU	.26		.22																													
CALDWELL	.25		.02	T																												
CAMBRIDGE	.06		T																													
COUNCIL	.31		.12								.04																					
DEER FLAT DAM	.24		T																													
EMMETT 2 E	.24		T																													
GLENNS FERRY	.29			.22	T																											
GRAND VIEW 2 W	.03	T	03																													
KUNA 2 NNE	.18																															
MOUNTAIN HOME	.29			.18		T																										
NAMPA SUGAR FACTORY	.11																															
OLA 4 S	.20		.02																													
PARMA EXPERIMENT STA	.15		.03																													
PAYETTE	.05		T																													
SWAN FALLS POWER HOUSE	.16		.03																													
WEISER 2 SE	.13																															
SOUTHWESTERN HIGHLANDS 06																																
HOLLISTER	.80		.40	.40																												
REYNOLDS	.31																															
THREE CREEK	1.11	T	M	.86																												
CENTRAL PLAINS 07																																
BLISS	.35		.27	.03																												
BURLEY FAA AP	.73		.73																													
CASTLEFORD 2 N	.46	T	.43																													
GOODING AIRPORT	.31	T	.18	.10																												

SEE REFERENCE NOTES FOLLOWING STATION INDEX

DAILY PRECIPITATION

IDAHO
OCTOBER 1976

DAY OF MONTH

STATION	TOTAL	1	2	3	4	5	6	7	8	9	10	11	12	13	14	15	16	17	18	19	20	21	22	23	24	25	26	27	28	29	30	31
[illegible]	71		.68	.10																						.03						
[illegible]	.16		*	.16																						.01						
[illegible]	.51		.11	.40																												
[illegible]	.88		.49	.39																						T						
[illegible]	.58			.58																						T	.01					
[illegible]	.55		*	.55																						T						
[illegible]	.17		*	.17																						T						
[illegible]	.18		*	.18																						T						
[illegible]	.83		T	.83																						.04	T					
TWIN FALLS WSO	.68		*	.68																												
[illegible]																																
[illegible]																																
[illegible]	T												T														T					
CHILLY BARTON FLAT	.21		.07	.21	T													T								T						
[illegible]	.06			.06		*												T								T						
[illegible]	.00																															
[illegible]	.23			.20																						.03						
[illegible]	.12		.08	.11																						.04						
[illegible]	.20			.20																						T						
[illegible]	.29			.18								.01						T								.10						
[illegible]																																
[illegible]																																
[illegible]																																
[illegible]	.33		T	.33																												
[illegible]	.76		.31	.45																												
[illegible]	.53			.53																												
[illegible]	.99		.01	.78	.02	.05												T								.13						
[illegible]	.32			.32																												
[illegible]	.14		T	.12																						.02						
[illegible]	1.25		T	.25		T																										
FORT HALL INDIAN AGENCY	.97			.97		*																			T	T						
[illegible]	.51			.51																						T						
[illegible]	.77		.15	.62	T																					.15						
[illegible]	1.03		.81	.16																						.06						
[illegible]	.61		.61																													
[illegible]	T																															
[illegible]	.95		.62	.33																						T						
[illegible]	1.83		1.68	.15																						T						
[illegible]	.05			.05																												
[illegible]																																
[illegible]																																
[illegible]	.34		.14	.21																						.04						
[illegible]	.71			.54																						.18						
DRIGGS	.47		.01	.46	.15	.09												.02								.03						
[illegible]										-			-						-													
HENRY	1.13		*	.14	.18																						.55					
IDAHO FALLS 16 SE	1.07		.38	.69																						.17						
ISLAND PARK DAM	1.38		.60	.18		.26						T						T								T	.27					
[illegible]	.87		.05	.68		.02	.12																			.06						
[illegible]	.07		.03	.03																						.01						
[illegible]	.41		.60	.31																												
[illegible]	.84		.52	.32																						T						
[illegible]	.33			.24																							.09					
OAKLEY	.48		.41	.47																												
PALISADES DAM	.29			.21			T						.08						.04							.64						
PRESTON SUGAR FACTORY	.13			.13																												
[illegible]																																
RIRIE 12 ESE	.03			.03						-										-	-									-		
[illegible]	.73		.46	.27																												
SWAN VALLEY	.69			.69														T								.03						
[illegible]	1.13		.38	.31	.13	.43																				.26						
[illegible]																										.28						

SEE REFERENCE NOTES FOLLOWING STATION INDEX

DAILY TEMPERATURES

IDAHO
OCTOBER 1976

STATION		DAY OF MONTH																													AVERAGE
		1	2	3	4	5	6	7	8	9	10	11	12	13	14	15	16	17	18	19	20	21	22	23	24	25	26	27	28	29	30	31	
• • •																																	
PANHANDLE 01																																	
BAYVIEW MODEL BASIN	MAX	68	69	63	57	59	55	55	55	58	62	69	67	69	75	58	56	61	54	50	50	51	51	55	50	48	47	48	55	53	51	47	57.0
	MIN	43	42	42	30	30	34	33	34	32	39	42	36	33	33	30	27	27	21	20	21	22	25	25	25	26	35	37	28	28	30	29	30.9
BONNERS FERRY 1 SW	MAX	76	67	58	60	51	57		62	64	67	68	69	73	67	61	61	57	54	56	53	51	48	53	49	52	50	58	52		48	49	58.3
	MIN	40	54	40	26	33	36		32	34	38	38	36	35	43	25	27	27	21	21	22	22	24	23	23	38	30	42	37		29	31	32.0
CABINET GORGE	MAX	79	64	56	59	48	61	65	70	74	70	65	69	74	63	63	62	53	57	59	57	57	53	53	51	47	46	59	56	50	48	46	59.2
	MIN	43	52	45	29	33	37	35	35	34	43	45	39	38	36	30	31	30	24	25	25	27	28	28	28	39	39	39	31	39	31	32	34.5
COEUR D'ALENE 1 E	MAX	86	86	59	54	64	61	67	73	79	70	70	67	72	78	68	65	64	59	59	61	60	60	60	56	53	47	54	60	60	55	56	63.9
	MIN	45	45	44	38	41	35	35	34	40	48	44	43	40	36	30	31	29	25	26	25	28	30	28	29	43	39	37	34	36	34	36	35.7
PORTHILL	MAX	76	61	58	56	50	50	57	58	60	61	64	67	72	58	58	59	57	52	53	52	48	48	52	46	51	49	56	53	50	48	53	55.9
	MIN	38	40	27	27	34	33	30	30	32	34	35	35	35	28	27	27	22	22	21	23	22	22	23	23	31	26	29	28	31	29	33	28.9
PRIEST RIVER EXP STA	MAX	79	72	56	57	53	60	65	68	67	64	64	66	70	62	59	58	55	54	56	57	55	51	51	46	46	46	54	49	48	45	47	57.4
	MIN	37	53	35	25	32	36	32	34	34	40	42	35	36	30	23	27	23	21	22	24	25	26	23	25	48	35	40	32	38	30	31	31.7
SAINT MARIES	MAX	85	85	55	59	65	66	77	77	77	69	69	71	78	75	63	61	60	55	60	61	59	58	54	50	50	47	57	59	57	53	50	63.3
	MIN	42	50	44	30	35	34	33	35	41	41	38	36	33	30	25	27	24	19	19	20	21	24	30	31	34	36	35	29	30	29	34	31.9
SANDPOINT EXP STATION	MAX	76	72	54	63	57	68	60	64	63	64	68	68	72	67	59	56	53	53	55	55	56	57	50	45	52	49	54	53	53	48	46	58.4
	MIN	37	50	37	21	31	29	29	28	31	36	39	34	33	37	35	25	25	18	20	20	19	23	23	21	37	31	40	28	37	25	28	29.9
TENSED	MAX	88	72	55	57	62	62	75	78	78	69	66	72	78	65	63	62	55	57	61	54	64	56	54	59	57	49	57	62	52	55	55	62.9
	MIN	38	47	40	23	29	32	24	26	30	43	35	28	32	24	16	20	17	11	11	14	14	21	17	34	34	31	34	33	25	22	32	27.0
• • •																																	
NORTH CENTRAL PRAIRIES 02																																	
COTTONWOOD	MAX																																
	MIN																																
COTTONWOOD 2 WSW	MAX	78	69	51	50	56	61	67	73	75	69	59	66	73	66	59	62	51	51	51	59	60	53	51	54	50	44	50	57	53	56		59.1
	MIN	55	49	40	35	44	42	37	47	52	50	45	42	45	47	37	39	29	38	29	32	37	37	34	35	36	36	32	40	38	34		39.8
GRANGEVILLE	MAX	80	70	52	55	56	62	68	75	79	70	64	70	76	63	61	65	53	54	60	61	61	53	52	56	49	48	55	57	55	58	57	61.1
	MIN	44	52	41	31	32	37	30	36	39	41	45	35	35	38	29	29	27	19	20	25	26	28	29	28	39	37	25	26	35	30	31	32.9
MOSCOW-UNIV OF IDAHO	MAX	83	70	53	57	61	67	71	78	76	69	65	69	79	64	63	63	56	54	61	64	61	55	56	53	56	47	53	53	52	57	50	61.8
	MIN	52	48	39	27	33	37	40	45	44	41	35	39	45	31	28	32	22	27	25	29	33	24	21	33	39	39	34	36	39	32	31	34.8
NEZPERCE	MAX	80	71	53	54	54	61	67	76	78	69	63	66	79	66	60	66	52	53	57	60	59	54	53	56	55	48	52	57	53	54	55	60.7
	MIN	49	50	40	29	30	35	31	40	41	40	39	36	40	39	27	30	27	16	22	25	27	25	28	28	38	39	32	35	38	29	34	33.5
POTLATCH 3 NNE	MAX	85	69	53	58	60	66	72	77	78	67	66	70	77	63	63	61	56	57	61	66	63	55	54	56	44	46	56	60	52	57	52	61.9
	MIN	41	43	36	24	29	27	32	32	31	40	33	28	32	25	19	22	19	13	14	17	19	21	18	23	38	38	33	39	33	24	39	28.5
WINCHESTER 1 SW	MAX	80	71	49	53	56	62	72	77	77	66	60	67	76	68	59	60	50	50	57	62	62	52	52	56	47	42	47	61	51	56	51	59.6
	MIN	45	48	38	22	27	30	29	38	41	41	34	30	37	36	24	25	25	15	19	23	26	23	24	25	33	37	30	36	32	27	31	30.7
• • •																																	
NORTH CENTRAL CANYONS 03																																	
DWORSHAK FISH HATCHERY	MAX	84	80	62	61	65	60	69	72	76	76	74	71	74	75	72	69	66	62	61	62	66	64	63	58	58	53	58	59	58	61	59	66.1
	MIN	48	36	44	37	41	43	38	38	40	44	45	43	40	38	35	35	32	28	27	29	29	30	30	31	36	40	36	34	36	35	35	36.5
FENN RANGER STATION	MAX	79	77	65	57	62	53	64	67	70	72	73	68	68	70	69	66	62	59	58	58	59	58	57	57	60	48	50	60	59	56	59	62.6
	MIN	42	43	48	41	36	39	37	36	37	41	44	41	37	41	37	36	35	26	26	26	27	28	30	28	30	40	31	30	30	35	33	35.2
KOOSKIA	MAX	82	75	58	62	59	70	73	78	79	75	71	74	75	70	67	66	62	59	60	63	60	60	58	57	54	55	57	60	60	60	53	64.9
	MIN	39	54	45	38	34	38	30	30	34	38	48	45	42	35	28	27	26	20	19	20	21	25	24	27	41	40	28	27	35	33	33	32.4
LEWISTON WSO AP	MAX	85	71	61	64	65	72	74	80	79	76	73	71	79	71	68	67	61	60	62	63	62	63	58	58	52	54	59	61	60	59	64	66.2
	MIN	54	56	47	38	44	46	43	48	47	50	50	45	46	48	40	39	40	33	32	33	35	35	36	39	46	42	40	41	42	38	39	42.3
OROFINO	MAX	83	83	65	60	63	60	67	72	76	77	75	71	72	74	71	67	64	61	60	59	62	61	61	58	58	52	53	58	57	60	59	65.1
	MIN	45	50	48	35	39	40	35	35	38	43	44	39	36	36	32	33	29	25	24	26	27	29	28	33	35	45	35	33	35	33	34	35.5
RIGGINS	MAX	83	79	65	65	59	72	74	78	82	79	74	73	76	76	72	70	69	62	63	66	66	65	62	60	58	57	59	62	58	62	60	67.9
	MIN	52	57	49	45	43	45	42	42	46	47	50	44	44	43	39	40	38	32	32	34	35	39	34	39	44	44	35	35	38	38	39	41.4
• • •																																	
CENTRAL MOUNTAINS 04																																	
ANDERSON DAM	MAX	79	71	60	60	64	68	71	76	80	80	71	69	74	73	70	67	63	57	60	63	66	64	62	62	58	53	53	59	56	61	60	65.5
	MIN	51	54	41	37	35	40	40	42	43	47	40	39	41	40	39	37	38	31	28	31	33	34	34	31	38	31	32	33	35	35	35	37.6
ARROWROCK DAM	MAX	81	80	62	58	60	64	67	70	73	80	76	69	68	71	70	69	69	57	52	55	58	60	62	52	60	43	52	52	55	52	57	63.0
	MIN	45	48	41	35	35	35	38	38	38	39	40	39	38	37	36	34	34	28	25	25	27	28	30	27	27	34	30	30	30	32	32	34.0
AVERY RANGER STA 2	MAX	73	52	50	50	52	62	60	60	63	65	60	61	69	68	61	54	52	48	48	50	50	50	48	49	42	44	45	44	46	46	40	53.6
	MIN	42	50	49	36	33	38	32	32	35	40	45	40	38	33	28	28	24	24	25	26	28	27	27	38	38	34	36	30	46	33	38	34.3
BROWNLEE DAM	MAX	89	85	66	65	68	65	76	76	80	83	81	75	76	79	78	74	72	64	61	65	64	67	69	63	64	56	62	63	64	60	66	70.2
	MIN	49	52	45	39	39	42	41	42	43	44	47	42	43	42	40	39	40	32	30	30	33	33	36	36	40	41	33	33	33	36	37	39.1
CAMPBELLS FERRY	MAX	76	74	65	57	60	52	69	68	71	73	71	67	67	67	70	67	61	58	58	58	60	60	60	58	55	50	56	56	57	52	58	62.3
	MIN	41	42	45	40	35	34	34	34	35	38	39	38	38	35	33	32	32	25	24	25	26	26	29	29	29	40	31	30	30	30	29	33.2
CASCADE 1 NW	MAX	75	74	54	55	60	63	65	72	74	74	70	63	70	69	65	63	62	50	52	57	60	58	57	53	50	48	47	49	49	49	51	59.9
	MIN	36	51	28	28	26	28	25	27	32	33	35	27	27	27	26	24	31	18	16	18	20	21	21	20	34	29	24	22	26	25	24	26.7
COBALT	MAX	75	68	60	55	55	61	66	69	72	68	70	75	67	69	68	66	59	50	56	58	58	57	51	49	50	45	50	54	47	48	58	59.8
	MIN	35	40	34	34	27	35	25	27	28	28	29	25	25	28	22	23	27	11	15	17	17	18	21	20	33	31	17	18	20	19	19	24.8
DIXIE	MAX	73	75	57	47	48	45	55	65	69	71	67	52	61	67	61	60	58	45	49	54	60	60	49	46	51	38	39	47	56	48	51	55.6
	MIN	27	28	32	28	24	27	21	21	23	25	28	24	23	23	20	20	19	12	12	11	14	15	18	19	26	29	22	17	17	19	19	21.4
ELK CITY	MAX	79	82	59	48	52	50	61	71	76	78	67	60	68	76	63	61	63	48	54	60	64	63	56	52	55	45	45	56	59	50	59	60.6
	MIN	29	30	39	31	24	34	27	24	29	29	33	33	27	25	24	25	20	12	11	14	14	18	19	20	29	33	27	25	25	25	21	25.0

SEE REFERENCE NOTES FOLLOWING STATION INDEX

DAILY TEMPERATURES

IDAHO
OCTOBER 1976

STATION		DAY OF MONTH																													AVERAGE
		1	2	3	4	5	6	7	8	9	10	11	12	13	14	15	16	17	18	19	20	21	22	23	24	25	26	27	28	29	30	31	
ELK RIVER 1 S	MAX	81	68	65	67	54	54	64	69	75	77	69	62	75	73	65	63	62	54	55	59	63	60	55	56	54	54	46	55	66	56	57	62.4
	MIN	39	37	34	28	28	31	30	29	29	30	34	34	30	29	26	26	25	21	19	19	21	21	24	24	26	29	28	26	26		27	27.7
[illegible]	MAX	80	69	58	59	62	63	67	74	74	75	70	67	72	73	68	67	61	53	58	63	65	63	60	58	58	52	54	57	59	60	58	63.8
	MIN	34	42	33	28	32	33	23	23	30	24	31	23	24	31	27	24	32	11	10	12	14	17	15	20	12	22	11	11	12	16	13	22.3
[illegible]	MAX	77	76	67	63	62	67	67	72	80				74	76	67	65	60	60	58	62	65	67	60	58	61	57	55	56	55	58	46	64.0
	MIN	39	49	34	30	27	31	28	29				30	29	29	26	23	20	20	18	19	20	22	22	21	23	23	23	28	28	26	26	26.5
[illegible]	MAX	84	62	68	60	57	67	70	73	73	75	67	69	78	68	64	65	55	57	59	63	61	58	57	56	51	53	55	59	58	59	54	63.1
	MIN	42	54	44	37	34	40	32	36	39	39	47	37	37	35	32	31	29	24	24	26	27	29	30	30	42	41	30	30	35	31	32	34.7
GROUSE	MAX	72	67	58	53	53	57	62	65	67	67	65	65	68	65	61	63	60	50	50	58	60	59	57	53	50	49	49	55	54	55	54	58.7
	MIN	30	42	37	36	22	32	20	24	25	27	30	20	23	23	23	19	20	10	10	14	14	12	19	14	32	26	10	13	18	15	15	21.8
[illegible]	MAX	76	77		59	57	61	62	66					68	72	75			51	52	57	59	63										
	MIN	42	39		27	25	34	29	33				29	32	27	24			14	19	24	25	25										
[illegible]	MAX	80	52	52	50	54	52	62	70	76	76	78	57	67	74	64	64	64	53	54	58	62	60	60	60	57	42	44	55	58	45	45	59.5
	MIN	38	48	42	28	29	30	29	30	31	31	30	33	31	29	27	27	24	20	19	20	21	18	18	18	23	35	26	25	25	21	21	27.3
MILL CITY	MAX	75	71	67	67	61	64	67	69	71	70	72	67	73	72	68	65	67	59	58	64	66	63	55	57	52	54	54	50	55	60	60	63.6
	MIN	34	36	33	32	28	31	24	26	29	27	31	29	24	36	31	35	12	12	8	11	14	30	32	33	21	20	12	13	18	22	16	24.5
[illegible]	MAX	79	75	56	62	62	68	69	77	78	76	71	70	72	73	71	68	65	55	59	63	65	64	61	56	56	54	55	57	51	60	57	64.7
	MIN	38	45	30	28	26	30	27	28	31	35	32	29	29	28	27	25	23	18	11	18	20	22	21	20	34	30	21	22	26	25	24	26.5
[illegible]	MAX	84	86	59	55	60	60	65	70	74	77	65	67	69	76	67	64	61	57	58	59	61	58	56	54	52	46	48	59	55	53	48	62.0
	MIN	44	50	47	33	36	34	34	33	36	41	42	39	38	35	31	30	29	24	23	25	24	28	27	27	29	41	36	32	32	30	30	33.5
KETCHUM R S	MAX	74	75			55	58	62	61	68			70	63	68	71	64			47	51	58	61	60	52		53	52	50	53			60.3
	MIN	35			33	27	27	26	25	29			25	26	26	24			19	16	17	19	20	18	20		29	17	18	11			23.0
LOWMAN	MAX	79	72	62	63	65	71	74	78	80	72	71	73	76	73	72	68	60	58	62	67	67	66	60	58	51	56	55	58	46	60	46	65.1
	MIN	35	43	31	29	27	30	25	28	29	32	29	28	27	27	25	23	22	17	17	18	19	20	22	20	35	33	27	22	26	30	24	26.5
MC CALL	MAX	76	74	46	55	54	59	63	66	68	66	61	62	67	68	67	61	60	54	52	58	61	58	53	51	51	57	47	51	55	53	46	58.7
	MIN	34	32	26	26	26	28	25	27	24	28	27	27	26	26	24	28	24	21	14	17	18	19	23	24	24	21	20	19	25	26	32	24.5
MIDDLE FORK LODGE	MAX	81	74	68	64	65	53	68	71	76	76	76	67	69	76	75	70	68	55	57	59	61	64	62	57	58	48	52	56	59	49	58	64.3
	MIN	35	39	36	35	30	35	27	27	29	32	33	29	29	28	27	25	25	20	18	18	19	21	22	24	25	30	20	20	22	25	23	26.7
MILLAN	MAX	80	61	51	53	50	62	68	74	75	65	60	67	72	62	60	58	50	53	58	60	61	53	53	53	44	44	57	59	50	50	48	58.4
	MIN	42	49	37	29	30	30	31	32	35	39	42	34	34	32	30	27	26	20	21	23	23	27	25	25	35	38	32	29	30	25	32	31.1
NEW MEADOWS RANGER STA	MAX	86	80	62	57	59	58	65	69	71	76	71	66	70	71	71	69	64	53	53	59	62	61	60	56	55	55	52	54	58	47	58	62.8
	MIN	32	36	30	26	26	29	23	24	26	30	31	25	24	22	20	19	22	14	11	14	14	16	18	19	23	23	22	20	20	23	21	22.7
NORTH STAR RANCH	MAX	80	82	62	53	55	46	63	68	72	75	60	66	70	69	65	64	62	52	56	60	62	60	57	56	55	50	51	55	55	50	57	60.9
	MIN	39	37	45	37	31	35	30	30	31	34	35	31	31	29	28	29	29	20	19	20	21	22	24	24	26	37	29	24	24	26	25	29.1
PIERCE	MAX	80	79	56	49	52	51	62	70	74	76	65	48	68	74	73	59	60	50	54	58	61	60	52	50	53	42	43	54	49	51	56	59.0
	MIN	35	33	40	29	29	29	26	26	27	30	33	29	28	28	25	25	24	18	16	16	18	19	24	19	23	34	26	23	23	25	26	26.0
POWELL	MAX	80	76	59	48	51	41	60	69	69	77	70	70	70	72	66	63	60	61	54	60	62	61	56	53	56	45	45	55	60	52	55	60.5
	MIN	35	35	41	35	28	31	30	27	27	30	33	32	28	28	27	25	26	19	18	18	20	20	25	22	24	32	27	24	23	23	24	27.0
SHOUP	MAX	74	73	63	61	51	67	65	70	72	73	70	65	67	72	63	60	55	51	55	58	58	53	57	55	49	51	50	54	50	54	47	60.1
	MIN	39	47	45	41	34	45	32	32	34	37	45	34	32	32	31	30	35	24	22	23	23	26	26	27	35	35	26	25	27	27	26	32.2
STANLEY	MAX		72	68	52	55	55	59	66	68	72	65	59	65	67	66	61	59	47	51	56	62	59	55	49	52	38	46	55	60	40	49	57.6
	MIN	28	28	22	20	25	17	20	21	21	24	17	18	16	16	14	18	9	8	10	10	11	13	11	14	27	12	12	13	19	14	21	17.1
TAYLOR RANCH	MAX	76	72	66	58	59	50	64	63	66	69	72	61			70	60	61	52	50	50	53	54	51	52	51	45	50	47	48	46		57.7
	MIN	35	37	38	38	29	36	26	28	31	31	32	28			26	25	28	20	17	18	19	20	24	23	29	32	23	21	22	22		27.1
WALLACE WOODLAND PARK	MAX	80	85	55	52	52	52	64	71	76	79	65	62	68	75	65	63	61	52	55	58	61	59	58	54	53	46	45	57	60	50	49	60.7
	MIN	42	43	43	30	32	33	31	32	32	40	46	36	35	32	31	29	26	20	20	22	23	24	25	25	29	38	35	29	30	26	27	31.2
WARREN	MAX	72	62	62	60	54	57	67	70	72	69	63	67	68	67	64	58	49	49	57	63	59	56	53	51	46	44	51	58	48	52	50	58.6
	MIN	30	30	30	28	24	31	20	25	28	28	35	22	23	23	20	20	20	11	10	10	14	17	16	20	29	27	17	18	20	18	20	22.1
[illegible] DW PINE 7 S	MAX	75	74	61	53	55	48	61	68	74	76	69	60	68	72	69	66	63	50	54	59	62	64	58	52	55	46	47	52	58	43	57	60.3
	MIN	29	31	32	27	27	30	24	24	26	28	30	25	25	25	23	21	21	15	16	16	17	18	19	19	22	26	19	19	20	21	21	23.1
• • •																																	
SOUTHWESTERN VALLEYS 05																																	
[illegible] 1 N	MAX	74	67	59	57	62	67	68	72	78	72	66	67	73	69	68	67	56	52	55	58	61	60	55	62	57	52	52	56	53	59	57	62.3
	MIN	43	50	38	30	37	40	41	42	43	48	41	39	44	43	40	39	35	26	30	30	32	33	32	33	36	32	30	33	35	33	40	37.2
BOISE LUCKY PEAK DAM	MAX	81	65	66	61	65	70	75	79	83	77	69	70	78	72	70	66	60	58	58	62	66	65	58	64	52	56	56	62	64	58	65	66.2
	MIN	51	55	38	32	42	38	39	43	45	47	39	39	42	43	41	38	37	30	30	30	32	33	35	35	37	30	34	32	33	32	32	37.2
BOISE WSO AP	MAX	80	64	59	61	64	69	73	75	82	77	70	70	76	72	69	70	59	56	57	62	63	64	58	65	48	55	56	60	54	63	55	64.7
	MIN	53	46	40	34	37	37	43	41	45	47	39	38	46	39	36	36	35	27	25	29	29	33	33	35	40	33	33	33	34	32	36	36.9
BRUNEAU	MAX	80	65	64	65	70	74	75	81	82	81	73	73	78	77		74	61	66	70	64	65	66	72	66	59	60	59	63	55	67	62	68.9
	MIN	46	55	42	38	34	48	42	36	38	51	48	35	35	34		33	36	26	21	22	22	28	32	31	38	35	27	26	28	32	34	34.8
CALDWELL	MAX	82	76	65	64	72	73	74	76	81	78	75	71	74	79	73	71	68	58	59	61	60	64	61	63	60	59	59	60	58	61	57	67.5
	MIN	49	54	41	38	34	40	39	39	40	45	48	38	38	37	37	34	40	30	26	25	25	27	32	31	43	33	28	29	32	33	33	36.1
CAMBRIDGE	MAX	81	79	62	63	65	72	73	75	78	76	74	72	72	75	73	69	64	56	60	63	62	64	62	57	55	59	54	59	56	61	59	66.1
	MIN	39	55	39	37	32	34	31	29	32	35	46	32	30	29	28	26	35	27	17	18	18	23	24	29	37	22	21	20	28	24	24	29.7
[illegible]	MAX	82	82	64	65	65	74	74	74	76	76	75	74	74	76	76	72	66	62	61	63	63	64	64	62	57	58	58	60	58	60	60	67.6
	MIN	46	48	38	37	33	36	34	32	36	38	38	34	30	30	30	30	26	27	19	19	18	24	34	30	32	32	22	21	22	27	27	30.6
DEER FLAT DAM	MAX	81	75	63	63	64	71	71	72	76	76	76	71	74	73	71	71	66	56	56	57	60	61	61	60	58	58	58	57	57	59	59	65.5
	MIN	49	54	41	38	34	41	42	38	43	42	42	39	37	36	37	33	39	34	24	25	27	27	33	29	45	36	29	28	33	32	31	36.1
[illegible]	MAX	78	76	63	62	65	72	72	72	80	76	73	71	70	75	72	71	66	57	58	60	62	63	60	60	59	58	57	59	57	60	58	65.9
	MIN	48	56	39	35	35	38	43	40	41	49	43	38	40	36	36	35	32	31	25	25	26	29	31	32	42	32	30	30	32	31	31	35.8
GLENNS FERRY	MAX	82	64	63	65	70	72	74	82	84	80	73	71	77	78	75	74	63	58	62	66	68	68	65	63	53	56	58	65	57	67	68	68.4
	MIN	43	46	43	40	28	30		32	32	34	40	30	30	28	28	27	30	27	14	16	18	20	22	26	29	32	19	20	20	23	25	28.4
[illegible]	MAX	82	79	64	65	71	72	73	78	81	81	78	75	77	78	75	72	66	59	69	63	66	67	65	63	59	59	61	62	61	65	64	69.4
	MIN	41	49	41	38	28	38	32	30	32	41	48	32	29	29	28	26	30	20	16	16	18	22	26	23	38	32	20	20	22	26	22	29.5
KUNA 2 NNE	MAX	81	72	61	62	65	70	74	75	82	75	70	70		76	69	70	65	62	60	64	62	68	60	65	59	56	58	61	55	65	56	66.3
	MIN	43	51	37	35	30	33	37	39	35	44	43	33		32	30	29	29	27	20	20	22	25	25	28	37	31	27	28	29	27	34	32.0

SEE REFERENCE NOTES FOLLOWING STATION INDEX

DAILY TEMPERATURES

IDAHO
OCTOBER 1976

STATION		DAY OF MONTH																													AVERAGE
		1	2	3	4	5	6	7	8	9	10	11	12	13	14	15	16	17	18	19	20	21	22	23	24	25	26	27	28	29	30	31	
MOUNTAIN HOME	MAX	78	67	60	62	68	72	73	79	80	82	70	72	76	75	72	70	73	55	58	63	62	68	62	64	52	56	56	60	55	65	62	66.7
	MIN	46	51	48	35	30	34	37	36	36	36	36	33	34	32	29	28	28	28	18	22	21	24	26	26	38	32	25	24	23	28	34	31.5
NAMPA SUGAR FACTORY	MAX	83	78	80	71	61	66	70	73	75	80	77	70	70	74	73	70	69	61	58	59	60	61	64	60	64	60	57	58	60	60	62	67.2
	MIN	48	42	40	36	31	35	38	39	39	46	42	35	37	34	33	32	37	30	23	23	25	26	28	30	33	33	28	28	30	30	29	33.5
OLA 4 S	MAX	79	76	60	65	65	72	76	78	74	75	72	72	75	74	72	70	66	66	60	63	63	63	62	60	55	59	58	60	55	62	58	66.6
	MIN	38	46	33	27	27	31	28	28	33	36	34	29	28	28	25	22	23	18	14	11	11	19	22	24	38	25	20	19	26	22	23	26.1
PARMA EXPERIMENT STA	MAX	86	77	68	64	65	66	72	73	75	77	78	72	74	73	78	74	70	62	59	60	64	64	65	64	62	51	59	58	58	54	60	67.2
	MIN	42	46	35	36	30	31	33	32	33	33	38	34	31	32	30	29	29	25	21	19	21	23	24	26	29	28	25	23	24	26	24	29.4
PAYETTE	MAX	79	74	64	64	65	72	71	71	73	77	73	72	71	73	72	69	67	60	58	62	58	63	63	58	54	60	59	58	55	59	57	65.5
	MIN	42	52	39	28	29	31	29	30	31	37	43	31	29	30	27	26	27	23	17	17	17	19	23	23	35	24	19	18	28	23	22	28.0
SWAN FALLS POWER HOUSE	MAX	82	76	64	65	70	74	75	79	79	81	80	75	77	78	77	74	71	62	63	67	67	69	69	61	59	59	62	63	63	66	65	70.1
	MIN	53	58	45	46	39	45	44	43	45	52	56	45	43	41	42	40	44	35	29	29	31	34	39	37	36	39	33	32	35	36	38	40.8
WEISER 2 SE	MAX	78	70	70	70	71	77	75	77	79	80	76	76	76	75	76	71	68	64	63	62	64	67	66	66	57	65	62	60	53	64	55	68.8
	MIN	44	49	39	33	31	35	38	35	41	41	51	35	33	33	31	31	39	34	21	20	21	26	28	28	39	31	26	27	38	30	28	33.4
▪ ▪ ▪																																	
SOUTHWESTERN HIGHLANDS 06																																	
HOLLISTER	MAX	75	69	60	55	61	62	65			74	62	63	70	69	67		60	54	53	58	63	64	60	58	48	48	51	56	56	60	65	60.9
	MIN	56	42	38	33	39	40	33			39	43	43	34	41	38		34	19	23	28	28	32	35	25	34	35	24	26	29	29	31	34.0
REYNOLDS	MAX	78	78	60	58	62	65	65	67	73	76	76	66	68	72	71	66	69	57	52	54	56	61	67	55	60	43	51	53	56	54	58	62.8
	MIN	44	45	37	29	27	31	31	32	36	40	42	34	30	32	33	28	30	23	17	18	20	25	30	26	30	30	25	24	26	28	29	30.1
THREE CREEK	MAX	73		56	54	62	58	65	72	76	74		66	70	69	64	66	62	50	55		62	62	54	60	52	41	50	56	56	57	59	60.8
	MIN	45		33	26	28	34	24	27	28	39		32	21	29	23	22	29	10	10		12	21	24	14	31	25	17	18	21	27	24	24.8
▪ ▪ ▪																																	
CENTRAL PLAINS 07																																	
BLISS	MAX	81	76	58	60	65	70	70	77	80	77	70						60	57	60	67	66	64	62	63	58	52	56	61	55	64	65	65.2
	MIN	50	54	41	37	34	42	45	38	40	47	41						36	28	20	24	25	33	31	28	40	32	27	28	28	32	30	35.0
BURLEY FAA AP	MAX	77	63	55	55	62	62	65	73	77	74	64	65	72	71	69	68	57	50	57	64	66	65	59	63	56	52	53	58	56	60	66	63.0
	MIN	42	49	42	36	32	37	34	35	33	44	39	33	29	45	34	30	35	24	14	17	22	27	32	25	38	31	22	21	22	26	23	31.4
CASTLEFORD 2 N	MAX	80	64	58	60	67	70	69	73	77	76	72	69	73	73	72	71	64	53	56	60	67	69	65	59	57	53	53	57	56	56	65	65.0
	MIN	46	50	41	36	33	39	34	33	37	43	40	37	33	37	36	34	39	31	19	20	22	28	34	26	37	34	24	24	27	27	29	33.2
GOODING AIRPORT	MAX	81	71	58	59	64	67	69	76	79	78	70	68	75	72	71	68	65	55	59	64	66	64	62	62	58	50	53	59	56	62	61	65.2
	MIN	54	53	40	36	32	39	39	43	45	51	44	37	40	37	35	35	38	25	25	29	33	28	36	24	39	34	26	28	30	31	37	36.2
HAZELTON	MAX	83	73	71	56	62	64	69	75	77	75	69	66	75	74	69	67	65	55	59	64	65	65	61	62	60	49	53	58	57	61	64	65.3
	MIN	46	41	40	38	31	39	34	35	36	41	48	35	31	35	35	31	39	28	18	21	24	25	37	21	23	22	21	22	23	25	27	31.4
JEROME	MAX	83	80	62	58	60	66	69	71	77	80	76	69	70	76	73	70	69	59	54	62	66	68	65	61	64	51	53	56	62	64	64	66.4
	MIN	47	50	40	37	35	36	39	40	40	41	45	37	38	38	35	33	34	29	27	26	26	26	29	28	31	36	25	24	27	28	32	34.2
MINIDOKA 10 WNW	MAX	82	78	62	55	55	62	65	68	75	75	73	66	68	74	72	68	68	60	50	58	63	68	67	58	62	48	53	55	58	55	62	64.0
	MIN	37	34	37	36	26	28	26	28	33	32	33	29	28	29	26	25	24	20	18	15	18	20	22	18	22	28	18	18	19	23	20	25.5
MINIDOKA DAM	MAX	79	74	55	57	62	63	65	68	69	75	65	66	68	70	69	67	60	56	55	59	64	65	62	61	55	51	53	55	56	58	65	62.8
	MIN	40	51	39	37	30	33	34	41	40	48	38	36	34	35	32	31	35	29	23	24	24	22	29	22	34	34	21	23	24	33	30	32.5
PAUL 1 ENE	MAX	82	75	72		56	62	62	67	74	77	75	65	67	73	70	68	67	56	50	58	63	67	66	57	62	47	51	53	57	56	61	63.9
	MIN	35	43	35	26	27	29	27	33	31	32	33	34	30	27	33	29	26	26	17	18	18	22	20	24	23	33	22	19	19	19	24	26.9
PICABO	MAX		77	62	55	55	60	60	65	71	72	66	69	71	67	70	70	65	57	52	56	61	63	62	55	58	49	49	53	56	53	58	61.2
	MIN	40	40	35	34	28	29	29	29	32	30	31	34	35	27	29	27	27	18	17	20	24	23	26	22	22	23	19	19	20	22	23	26.9
RICHFIELD	MAX	79	72	56	55	59	61	72	73	75	73	68	67	71	71	67	65	63	53	57	60	63	61	60	56	55	47	50	54	52	58	57	62.3
	MIN	46	46	35	33	27	31	35	34	35	45	37	31	35	29	31	30	31	20	18	20	19	24	28	19	15	26	20	24	25	22	27	29.0
SHOSHONE 1 WNW	MAX	82	74	57	58	64	65	68	74	76	75	70	67	73	70	68	67	66	55	59	61	64	64	60	60	59	50	52	55	55	59	62	64.2
	MIN	52	49	34	32	28	35	35	40	41	48	40	37	38	34	36	34	36	28	24	28	29	30	31	25	34	34	24	26	28	29	32	33.9
TWIN FALLS 3 SE	MAX	81	77	60	56	61	66	67	68	76	74	72	67	68	73	72	70	68	55	51	58	63	67	65	59	63	50	52	54	60	56	62	64.2
	MIN	43	46	40	38	33	41	36	33	34	36	40	42	34	34	34	33	33	33	18	20	22	26	30	29	26	38	26	25	25	28	24	32.3
TWIN FALLS WSO	MAX	80	76	62	55	57	63	65	67	75	76	72	67	65	74	70	67	65	58	50	57	61	64	62	57	62	48	50	52	57	55	61	62.9
	MIN	46	48	43	38	31	34	35	33	36	38	39	41	32	35	35	32	34	31	17	19	22	23	28	26	32	36	25	22	23	28	25	31.8
▪ ▪ ▪																																	
NORTHEASTERN VALLEYS 08																																	
CHALLIS	MAX	74	66	58	58	54	61	70	70	70	74	74	74	66	70	64	65	49	49	55	58	54	54	51	52	46	52	50	58	46	55	48	59.8
	MIN	40	41	35	34	32	33	29	29	33	36	36	30	30	32	29	28	31	20	18	18	24	24	26	24	39	33	18	18	22	25	24	28.7
CHILLY BARTON FLAT	MAX	73	58	55	55	56	57	63	64	67	71	68		68	69	64	62	53	53	54	59	57			56	49	47	51	55	51	54	53	59.0
	MIN	36	42	33	30	25	36	22	25	28	28	20		25	28	26	23	19	16	11	15	16	11			30	27	16	18	18	19		23.8
GIBBONSVILLE	MAX	78	73	68	56	55	63	68	73	73	75	70	72	70	72	70	68	60	50	58	60	60	60	54	54	53	49	53	57	56	57	60	62.7
	MIN	34	43	39	31	26	24	26	35	28	30	38	34	28	33	26	23	34	17	16	18	21	18	22	23	23	25	23	19	23	23	20	26.5
LEADORE 2	MAX																																
	MIN																																
MACKAY RANGER STATION	MAX	74	72	70	61	56	60	63	65	67	69	68	70	69	73	69	62	65	50	53	60	60	60	61	63	52	49	52	54	53	55		61.8
	MIN	38	36	35	34	27	38	25	30	31	30	32	29	32	30	26	28	29	22	19	23	24	26	27	29	26	37	20	21	23	25		28.4
MACKAY 4 NW	MAX	74	62	56	55	54	57	63	64	62	69	62	66	67	69	64	62	53	47	53	59	53	58			41	47	52	54	48	54	49	57.7
	MIN	37	48	35	33	25	35	29	32	34	32	32	31	32	31	32	29	32	20	19	22	23	24			23	23	20	22	25	25	23	28.6
MAY	MAX	78	73	60	58	59	62	65	71	74	76	62	65	69	72	66	63	56	50	55	59	62	60	54	57	48	52	51	59	53	58	58	61.5
	MIN	35	50	34	31	27	37	23	24	30	34	36	24	25	26	22	22	31	14	10	14	16	16	22	18	35	33	14	14	21	20	22	25.2
SALMON 1 N	MAX	76	75	61	59	55	64	65	69	72	73	71	65	58	73	67	61	57	50	52	56	59	54	55	53	52	53	50	53	49	55	47	60.3
	MIN	37	47	42	40	32	34	28	30	31	33	45	30	29	28	29	26	25	20	16	18	18	22	24	22	38	36	20	20	23	22	21	28.6

SEE REFERENCE NOTES FOLLOWING STATION INDEX

DAILY TEMPERATURES

IDAHO
OCTOBER 1976

STATION		DAY OF MONTH																													AVERAGE
		1	2	3	4	5	6	7	8	9	10	11	12	13	14	15	16	17	18	19	20	21	22	23	24	25	26	27	28	29	30	31	
▪ ▪ ▪																																	
SNAKE RIVER PLAINS 19																																	
ABERDEEN EXP STATION	MAX	80	75	65	55	56	59	60	63	73	73	74	66	65	69	70	65	67	65	48	55	59	64	63	56	58	49	50	50	55	55	57	61.9
	MIN	36	45	40	37	29	30	27	27	31	31	34	28	28	29	27	26	26	19	14	15	16	20	19	20	23	23	19	17	18	19	19	25.5
AMERICAN FALLS 1 SW	MAX	76	62	54	57	60	60	61	66	69	75	71	66	66	72	71	66	66	46	53	54	55	63	57	59	59	50	54	53	54	55	62	61.0
	MIN	41	53	42	41	29	40	32	32	33	40	40	31	31	40	29	25	27	24	15	16	20	22	30	22	37	26	22	19	20	26	25	30.0
AR J 3 SW	MAX	75	70	58	57	56	61	68	68	70	71	69	67	71	72	70	66	60	48	54	61	63	61	58	55	53	52	51	56	55	55	55	61.5
	MIN	35	48	41	37	26	32	25	28	32	31	40	31	26	26	23	24	31	14	16	19	17	18	32	22	36	30	19	16	21	20	21	27.0
H MOON	MAX	78	71	54	53	47	54	57	64	69	70	64	61	64	65	64	59	57	47	52	54	58	55	52	50	46	45	46	56	49	50	56	57.0
	MIN	48	48	40	37	29	30	25	28	32	33	33	27	29	29	28	26	28	16	15	20	20	28	20	22	20	21	21	22	25	24	26	27.4
BLACKFOOT 2 NNW	MAX	77	66	54	56	56	59	63	70	74	75	65	65	69			64	64	49	56	59	62	60	57	55	51	49	51	55	56	58	63	60.6
	MIN	40	54	41	39	31	35	28	28	33	33	42	32	32			31	40	20	16	18	20	22	27	22	43	29	23	20	20	22	21	29.8
[illegible] OF THE MOON NM	MAX	73	62	54	54	54	61	61	67	71	70	64	64	67	66	66	66	55	47	60	57	59	57	65	52	51	46	49	54	52	55	57	59.2
	MIN	42	46	36	30	27	33	27	31	30	34	39	29	31	31	31	28	29	18	18	18	23	23	28	20	32	24	18	20	24	27	22	28.0
[illegible] EXP STATION	MAX	75	70	58	53	50	54	56	62	66	64	63	63	63	63	63	59	53	47	49	53	56	54	51	48	47	49	45	50	49	53	50	56.0
	MIN	42	50	37	35	32	34	29	32	37	41	40	34	33	34	30	31	29	23	18	24	29	25	33	26	36	27	22	25	29	28	28	31.4
FORT HALL INDIAN AGNCY	MAX				56	58	59	65	73	75	75	66	66	71	70	64	64	50	50	58	63	67	63	56	56	50	50	52	56	55	59	62	61.0
	MIN				34	32	35	28	29	31	34	38	32	30	31	30	28	37	21	16	17	21	23	30	25	38	30	22	19	20	15	21	27.3
HAMMER 4 NW	MAX	77	73		60	55	59	61	66	71			70	68	68				46	54	57		61	56	53	50	54	50	55	51	57		59.7
	MIN	34		38	35	27	31	23	24	26			21	23	23				15	10	10		12	14	16	30	19	12	14	17	15		21.3
HOWE	MAX	73	70	58	55	52	59	59	62	65	71	69	61	64	64	61	60	61	53	50	55	65	64	60	59	49	51	45	50	49	52	53	58.7
	MIN	38	46	37	38	28	36	27	28	30	32	41	31	28	28	27	27	28	20	13	17	18	17	18	18	35	27	17	17	20	20	21	26.7
IDAHO FALLS 2 ESE	MAX	77	73	55	55	53	56	61	69	72	73	70	64	69	69	66	64	60	48	54	59	64	60	55	55	50	49	50	54	54	57	60	60.5
	MIN	38	51	40	39	33	35	28	29	32	34	38	30	30	33	30	30	31	21	15	18	22	22	25	25	35	30	23	23	24	25	24	29.5
IDAHO FALLS FAA AP	MAX	78	62	55	56	53	57	59	66	71	73	63	61	67	69	64	64	48	45	51	56	62	57	51	53	47	48	47	51	52	53	60	58.0
	MIN	37	50	41	39	33	33	27	28	31	34	37	28	29	32	27	26	28	19	14	17	19	19	23	22	31	26	21	20	23	21	22	27.6
IDAHO FALLS 46 W	MAX	77	66	58	58	54	59	64	71	73	73	65	67	72	72	65	65	49	49	55	61	64	62	55	57	55	53	51	56	50	57	60	61.1
	MIN	32	55	42	37	24	32	21	23	27	28	35	25	23	24	26	22	33	23	10	12	13	13	26	19	36	16	13	14	17	19	17	24.4
[illegible] 2 E	MAX	78	75	65	65	63	62	68	70	78	70	65	72	74	73	70	65	58	50	58	59	69	69	65	62	55	50	52	55	57	60	62	64.3
	MIN	39	50	35	32	29	40	28	35	32	35	38	30	29	35	28	32	38	20	15	20	30	29	33	19	29	28	18	19	24	26	29	29.8
MASSACRE ROCKS ST PK	MAX	76	76	56	58	63	64	68	75		79	67	69	74	74	68	69	57	51	59	64	69	66	59	63	56	54	55	59	60	63	66	64.6
	MIN	43	50	42	41	30	36	28	34		41	39	32	29	34	27	26	42	20	15	17	20	24	27	20	39	29	22	18	20	27	26	29.9
POCATELLO WSO AP	MAX	80	64	54	55	58	61	63	71	76	77	66	64	70	72	66	66	55	50	57	60	65	63	56	59	53	53	52	55	55	58	62	61.8
	MIN	39	50	43	41	34	36	29	31	35	37	42	34	33	40	32	30	31	20	19	22	24	27	31	27	36	33	26	23	25	28	25	31.7
ST ANTHONY 1 WNW	MAX		66	62	59	45							60							45	46	49	54	50	48	45	39	45	42	46	43	65	
	MIN	36	36	36	38	29	32	26	26	28	30		25	28	27	26	24			14	15	16	21	21	20	19	18	17	20	21	24	22	24.8
▪ ▪ ▪																																	
EASTERN HIGHLANDS 10																																	
ARBON 2 NW	MAX	73	72	55	55	61	58	67	71	75	74	64	69	75	70	68	67	60	50	58	63	63	65	60	60	50	47	51	55	57	60	55	62.2
	MIN	35	50	47	33		33	24	31	32	41	36	28	27	35	27	25	36	17	12	16	23	22	31	16	35	23	16	16	18	30	26	28.0
CONDA	MAX				49		53	57			70	63	61		66			62	44	51	55	58				55	38	43	43				
	MIN			31	26		24	24			27	27	26		27			13	13	14	17	20				18	16	16	19				
DRIGGS	MAX	75	72	55	50	45	50	57	63	72	73	61	59	65	68	63	61	58	53	49	55	61	57	49	51	40	41	46	50	49	56	53	56.7
	MIN	32	47	33	36	31	32	21	25	27	30	32	24	25	36	23	23	25	12	13	14	16	17	25	17	19	20	16	18	21	19	21	24.2
GRACE	MAX																																
	MIN																																
HENRY	MAX	74	75	60	48	50	52	54	56	66	69	69	61	60	65	65	62	60	42	43	50	55				61	38		43	46	47	50	56.3
	MIN	34	36	34	28	22	19	21	21	25	32	29	20	19	22	21	18	18	5	6	9	11	12				7	13	8	10	14	23	19.2
IDAHO FALLS 16 SE	MAX	77	59	52	51	51	52	59	67	71	71	62	59	67	66	64	60	52	46	50	57	64	56	50	53	47	43	47	50	54	64	58	57.4
	MIN	36	47	37	33	27	31	22	27	32	35	32	22	23	33	23	21	28	9	13	16	21	21	21	18	33	19	17	21	20	21	24	25.3
ISLAND PARK DAM	MAX	74	59	53	48	48	50	57	64	67	65	61	60	63	62	53	40	53	45	51	54	57	52	46	48	35	42	42	52	50	49	52	53.0
	MIN	32	35	34	34	27	27	22	22	26	28	32	25	25	26	27	22	22	13	12	12	17	17	16	17	19	17	17	17	18	21	18	22.5
[illegible]	MAX	72	65	52	49	44	49	53	60	64	63	59	57	63	60	58	54	46	43	49	52	54	50	47	46	39	43	43	49	44	50	51	52.5
	MIN	30	43	35	30	24	29	21	22	25	27	30	23	22	24	23	20	20	18	10	13	16	16	24	16	28	21	15	16	20	20	17	22.5
LIFTON PUMPING STATION	MAX	73	62	52	55	56	50	58	61	64	70	65	65	64	68	65	63	52	46	52	52	58	58	54	52	51	46	49	50	53	53	55	57.2
	MIN	33	46	45	30	26	35	25	30	29	32	34	29	26	27	27	26	28	17	15	15	19	18	22	19	22	25	17	20	20	25	21	25.6
[illegible]	MAX	78	63	55	57	62	60	64	70	74	74	68	70	72	70	72	69	55	51	57	62	64	63	61	59	47	51	55	59	57	62	58	62.5
	MIN	48	50	39	35	29	37	32	32	34	36	44	36	33	32	30	32	32	25	18	20	24	23	28	24	32	26	26	23	23	35	25	30.7
[illegible]	MAX	79	74	57	59	64	63	65	71	74	76	68	70	71	72	72	71	64	54	58	61	63	64	61	60	55	54	57	60	58	64	60	64.5
	MIN	42	51	40	34	26	35	26	27	29	30	40	30	28	27	26	25	26	22	14	15	18	17	21	18	27	24	18	18	18	28	19	26.1
MONTPELIER RANGER STA	MAX	77	78			55	55	57	60				75	65	69	67	65			47	54	60	63	58				45	48	53			
	MIN	32		29		23	23	24	23				22	25	25	24			18	10	10	13	13				15	15	14	17				
[illegible]	MAX	77	65	57	57	65	62	62	76	77	74	62	66	70	71	70	68	59	52	56	63	64	65	59	62	52	50	53	55	58	59	65	62.9
	MIN	46	49	40	37	35	39	36	39	40	40	39	35	35	40	40	36	35	20	22	26	31	32	34	39	39	31	25	26	31	36	32	35.0
PALISADES DAM	MAX	72	75	55	50	50	47	54	59	69	70	73	66	62	67	70	65	65	45	52	57	63	60	60	54	54	45	45	49	50	56	60	58.8
	MIN	44	44	40	39	34	37	30	33	36	43	42	30	30	38	36	34	35	16	18	23	28	30	25	22	31	24	25	27	28	27	33	31.7
[illegible]	MAX	79	80	62	53	59	59	62	63	69	71	73	68	68	68	68	69	68	55	51	56	59	61	60	60	56	50	53	54	56	56	62	62.2
	MIN	45	38	40	34	28	29	28	27	28	33	33	32	28	29	28	28	29	25	16	16	17	18	19	22	29	26	19	19	19	21	23	26.3
STREVELL	MAX					60	58	64	65	68	69	64	63	68		67		52	48	54	57		58	58	55	52				53	59	54	
	MIN			40		31	40	31	39	40		42	34	32		32	34	43	23	19	24		26	34	26	34	28				32	28	32.4
SWAN VALLEY	MAX	79	74	55	53	50	55	60	70	74	75	66	62	68	70	64	65	59	48	52	58	64	60	56	55	52	45	47	51	53	57	60	59.9
	MIN	31	45	40	35	25	35	21	22	26	33	30	22	21	24	21	20	30	10	10	12	15	15	13	13	32	22	18	19	21	20	24	23.4
TETONIA EXP STATION	MAX	76	67	52	49	45	50	55	63	67	70	60	57	64	66	61	56	50	42	47	57	56	53	47	50	44	45	44	46	46	50	56	54.5
	MIN	45	46	42	35	29	41	22	28	30	34	44	26	25	30	30	24	29	10	12	15	21	18	19	24	22	13	14	19	22	23	24	25.2

SEE REFERENCE NOTES FOLLOWING STATION INDEX

DAILY SOIL TEMPERATURES

IDAHO
OCTOBER 1976

STATION	DEPTH (IN)	TIME	DAY OF MONTH 1	2	3	4	5	6	7	8	9	10	11	12	13	14	15	16	17	18	19	20	21	22	23	24	25	26	27	28	29	30	31	AVERAGE
ABERDEEN EXP STA																																		
(BARE GROUND)	4	MAX	79	69	65	59	61	55	58	62	65	67	62	63	66	64	67	67	66	66	55	55	56	58	57	57	54	49	54	53	54	50	55	60.3
		MIN	53	53	50	46	43	43	40	41	41	43	45	44	43	43	44	43	41	38	45	36	41	37	38	37	38	36	45	34	34	35	34	40.6
KUNA 3 E																																		
(SOD)	4	MAX	59	59	62	59	57	54	54	54	55	55	55	56	55	54	54	53	51	50	50	48	48	48	47	46	47	47	47	46	46	46	46	51.9
		MIN	59	58	59	57	54	53	53	54	54	55	55	54	53	53	52	51	50	49	47	46	46	46	46	46	45	46	45	45	45	45	46	50.5
	8	MAX	65	65	65	65	63	62	60	60	61	60	60	61	60	60	60	58	58	57	57	55	54	53	53	53	53	53	53	52	53	53	52	57.9
		MIN	64	65	64	63	61	60	57	60	60	60	59	60	59	59	58	57	57	56	55	53	53	53	52	52	53	53	52	51	52	52	52	56.8
MOSCOW-UNIV OF IDAHO																																		
(SOD)	2	MAX	76	71	58	61	59	68	66	70	69	66	64	67	69	58	67	64	60	61	57	57	59	56	54	51	48	48	49	49	51	51	45	59.5
		MIN	54	55	42	36	42	41	40	43	44	45	42	42	45	32	40	37	38	34	33	31	34	35	31	37	41	41	35	35	40	34	38	39.3
	4	MAX	71	70	59	57	56	62	61	64	64	61	60	62	63	53	61	59	56	55	53	53	52	51	50	49	49	47	47	47	49	48	45	55.9
		MIN	59	59	49	43	44	46	46	48	49	50	48	47	49	39	46	44	44	40	39	38	39	40	38	41	42	44	39	39	44	39	42	44.3
TWIN FALLS WSO																																		
(BARE GROUND)	4	MAX	71	63	57	56	56	56	62	61	63	63	62	61	61	63	62	61	60	55	53	53	54	55	55	53	53	47	50	50	51	50	51	57.0
		MIN	53	53	47	44	42	41	44	44	44	45	47	46	44	45	45	45	44	40	36	36	37	37	39	37	37	42	36	36	35	37	39	41.8
	8	MAX	67	63	62	61	57	56	57	57	58	59	57	57	57	58	57	57	58	56	54	51	51	51	51	51	51	50	50	51	49	49	50	55.3
		MIN	62	61	57	57	54	53	53	54	54	55	55	56	55	54	54	54	53	53	51	48	48	48	49	50	47	50	50	47	47	47	48	52.4

SEE REFERENCE NOTES FOLLOWING STATION INDEX

EVAPORATION AND WIND

IDAHO
OCTOBER 1976

STATION		DAY OF MONTH																												TOTAL OR AVG.
		1	2	3	4	5	6	7	8	9	10	11	12	13	14	15	16	17	18	19	20	21	22	23	24	25	26	27	28	29	30	31	
[illegible] PRAIRIES 02																																	
[illegible]	EVAP	.23	.24	.01	.09	.17	.08	.14	.18	.16	.11	.11	.11	.20	.15	.10	.15	.08	.15	.08	.06	.09	.12	.05	.07	.30	.09	.05	.05	.05	.03	.10	3.66
	WIND	52	97	96	20	41	18	25	55	41	43	30	28	70	34	19	53	50	53	30	41	38	38	25	47	115	30	41	59	38	39	47	1423
	MAX	71	68	67	65	53	63	64	66	66	66	61	64	65	60	58	55	53	52	53	56	56	53	53	50	46	44	51	52	50	51	50	57.5
	MIN	50	47	40	37	42	40	40	42	45	45	42	42	43	39	38	38	36	35	35	36	37	36	35	35	42	40	35	37	42	38	37	39.5
[illegible] [illegible] 17																																	
[illegible]	EVAP	.19	.15	.12	.21	.17	.15	.12	.12	.14	.18	.17	.14	.13	.12	.19	.15	.05	.11	-	-	-	-	-	.05	.21	.16	-	-	-	-	-	-
	WIND	51	96	202	151	101	88	46	52	54	55	63	137	66	44	94	63	92	199	99	44	49	45	70	82	82	179	93	49	46	40	39	2571
	MAX	71	61	56	60	-	-	-	-	-	-	-	-	-	-	-	-	-	-	-	-	-	-	-	-	-	-	-	-	-	-	-	-
	MIN	47	48	41	41	-	-	-	-	-	-	-	-	-	-	-	-	-	-	-	-	-	-	-	-	-	-	-	-	-	-	-	-
[illegible] UPPER SNAKE RIVER PLAINS 09																																	
[illegible] WEATHERMEN EXP STATION	EVAP	.18	.17	.19	.03	.13	-	-							-	-	-	-	-	-	-	-	-	-	-	-	-	-	-	-	-	-	-
	WIND	26	115	193	168	102	81	67	29	32	34	81	95	21	59	122	47	48	247	56	26	10	24	96	60	137	268	57	30	22	41	21	2415
	MAX	74	65	62	58	69	-	-			-	-	-	-	-	-	-	-	-	-	-	-	-	-	-	-	-	-	-	-	-	-	-
	MIN	41	41	40	38	26					-	-	-	-	-	-	-	-	-	-	-	-	-	-	-	-	-	-	-	-	-	-	-
EASTERN HIGHLANDS 10																																	
LIFTON PUMPING STATION	EVAP	.13	.13	.10	.12	.11	.15	.11	.12	.08	.28	.05	.08	.09	.14	.13	.14	.22	-	-	-	-	-	-	-	-	-	-	-	-	-	-	-
	WIND	25	95	55	38	38	48	47	29	30	40	33	33	32	35	36	47	93	52	46	44	42	55	35	72	69	84	45	50	35	43	42	1468
	MAX	71	61	55	60	63	60	63	64	68	68	68	62	62	63	61	60	75	-	-	-	-	-	-	-	-	-	-	-	-	-	-	-
	MIN	44	50	43	39	38	37	38	38	39	40	40	39	51	39	39	37	38	-	-	-	-	-	-	-	-	-	-	-	-	-	-	-

SEE REFERENCE NOTES FOLLOWING STATION INDEX

SNOWFALL AND SNOW ON GROUND

STATION		DAY OF MONTH																												
		1	2	3	4	5	6	7	8	9	10	11	12	13	14	15	16	17	18	19	20	21	22	23	24	25	26	27	28	29	30	31
NORTH CENTRAL PRAIRIES 02																																
WINCHESTER 1 SW	SNOWFALL																									T						
	SN ON GND																															
CENTRAL MOUNTAINS 04																																
DIXIE	SNOWFALL																									.5	1.0					
	SN ON GND																									1	1					
POWELL	SNOWFALL																	T														
	SN ON GND																	T														
WARREN	SNOWFALL				T																					1.0						
	SN ON GND																									1						
SOUTHWESTERN VALLEYS 05																																
BOISE 7 N	SNOWFALL																									T						
	SN ON GND																															
SOUTHWESTERN HIGHLANDS 06																																
THREE CREEK	SNOWFALL																									T						
	SN ON GND																									T						
NORTHEASTERN VALLEYS 08																																
GIBBONSVILLE	SNOWFALL					T												T								T						
	SN ON GND																															
UPPER SNAKE RIVER PLAINS 09																																
ASHTON	SNOWFALL																	T														
	SN ON GND																															
CRATERS OF THE MOON NM	SNOWFALL																									T						
	SN ON GND																															
DUBOIS EXP STATION	SNOWFALL					T																										
	SN ON GND																															
EASTERN HIGHLANDS 10																																
ISLAND PARK DAM	SNOWFALL					T																					1.5		1			
	SN ON GND																										2					
KILGORE	SNOWFALL																									T						
	SN ON GND																															
MONTPELIER RANGER STA	SNOWFALL																										.3					
	SN ON GND																										T					
SWAN VALLEY	SNOWFALL																	T								1.0						
	SN ON GND																									1						

SEE REFERENCE NOTES FOLLOWING STATION INDEX

STATION INDEX

STATION	INDEX NO.	DIVISION	COUNTY	DRAINAGE #	LATITUDE	LONGITUDE	ELEVATION	OBSERVATION TIME AND TABLES				OBSERVER
								TEMP.	PRECIP.	EVAP.	SPECIAL (SEE NOTES)	
ABERDEEN EXP STATION	0010	09	BINGHAM	12	42 57	112 50	4405	8A	8A	8A	G	UNIVERSITY OF IDAHO
AMERICAN FALLS 1 SW	0227	09	POWER	12	42 47	112 52	4318	5P	5P			IDAHO POWER CO (PLANT)
ANDERSON DAM	0282	04	ELMORE	2	43 21	115 28	3882	6P	6P		C H	U S BUR RECLAMATION
[illegible] NW	0347	10	POWER	12	42 30	112 34	5170	6P	6P			MRS GENA NEWPORT
ARCO 3 SW	0375	09	BUTTE	6	43 36	113 20	5328	5P	5P			MRS DARRELL RICHARDS
ARROWROCK DAM	0448	04	ELMORE	2	43 36	115 55	3275	8A	8A	8A	C H	U S BUR RECLAMATION
ASHTON	0470	09	FREMONT	12	44 04	111 27	5260	7A	7A		H	GEORGE S SADORUS
AVERY RANGER STA 2	0528	04	SHOSHONE	10	47 15	115 55	2390	4P	4P		H	U. S. FOREST SERVICE
BALD MOUNTAIN	0540	04	BLAINE	12	43 39	114 24	8700				C	U.S. FOREST SERVICE
BARBER FLAT GS	0589	04	BOISE	2	43 49	115 32	4130				S	CLOSED 8/30/76
BAYVIEW MODEL BASIN	0667	01	KOOTENAI	9	47 59	116 33	2075	8A	8A			U S NAVY
BENTON DAM	0789	01	BONNER	9	48 21	116 48	2640				C	U S FOREST SERVICE
BENTON SPRING	0792	01	BONNER	9	48 21	116 46	4900				S	CLOSED 9/30/76
BLACKFOOT 2 SSW	0915	09	BINGHAM	12	43 10	112 21	4487	5P	5P			RADIO STATION KBLI
BLISS	1002	07	GOODING	12	42 57	115 00	3275	6P	6P		H	NORTH SIDE CANAL CO
BOISE 3 E	1016	05	ADA	2	43 37	116 08	3377				C	MILTON JOHNSTON
BOISE 7 N	1017	05	ADA	2	43 43	116 12	3885	8P	8P		H	EARL S DURADA
BOISE LUCKY PEAK DAM	1018	05	ADA	12	43 33	116 04	2840	8A	8A		C	CORPS OF ENGINEERS
BOISE WSO AP	1022	05	ADA	12	43 34	116 13	2838	MID	MID		C HJ	NATL WEATHER SERVICE
BONNERS FERRY 1 SW	1079	01	BOUNDARY	5	48 41	116 19	1860	7A	7A		C H	ARLO T GRUNERUD
BOSTETTER GS	1091	06	CASSIA	12	42 10	114 12	7500				S	CLOSED 9/30/76
BROWNLEE DAM	1180	04	ADAMS	12	44 50	116 52	1844	8A	8A			IDAHO POWER COMPANY
BRUNEAU	1195	05	OWYHEE	12	42 53	115 48	2530	6P	6P			JUDY L. KING
BURLEY FACTORY	1298	07	CASSIA	12	42 33	113 48	4140				C	AMALGAMATED SUGAR CO
BURLEY FAA AP	1303	07	CASSIA	12	42 32	113 46	4146	MID	MID		H	FED AVIATION AGENCY
BURNT KNOB	1317	04	IDAHO	11	45 43	115 01	6400				S	CLOSED 9/30/76
CABINET GORGE	1363	01	BONNER	9	48 05	116 04	2257	5P	5P		H	WASH WATER POWER CO
CALDER	1370	04	SHOSHONE	10	47 16	116 11	2096				C	WILLIAM K. JONES
CALDWELL	1380	05	CANYON	2	43 40	116 41	2370	MID	5P			TWIN CITIES BRDCSTNG CO
[illegible]AMBRIDGE	1408	05	WASHINGTON	12	44 34	116 41	2650	6P	6P			STUART DOPF
CAMBRIDGE 2 NE	1410	05	WASHINGTON	12	44 35	116 38	2660				C	HOWARD C MARTI
CAMPBELLS FERRY	1422	04	IDAHO	11	45 29	115 20	2310	8A	8A			LYDIA F WISNER
CAREY	1472	07	BLAINE	12	43 17	113 56	4782				C	MRS MILLARD L. MEANEA
CASCADE 1 NW	1514	04	VALLEY	8	44 32	116 03	4896	4P	4P		C H	U S BUR RECLAMATION
CASTLEFORD 2 N	1551	07	TWIN FALLS	12	42 33	114 52	3825	5P	5P			MR EARL HEIDEL
CAYUSE CREEK	1577	04	CLEARWATER	3	46 40	115 04	3500				S	CLOSED 9/30/76
CENTERVILLE ARBAUGH RH	1636	04	BOISE	2	43 54	115 51	4300		6P		C H	MRS XINIA JONES
CHALLIS	1663	08	CUSTER	11	44 30	114 14	5175	8A	8A		C	U S FOREST SERVICE
CHILLY BARTON FLAT	1671	08	CUSTER	6	43 59	113 49	6260	5P	5P			JAMES E. DAYLEY
CLARKIA	1831	04	SHOSHONE	10	47 01	116 14	2840				C	W A MASON
COBALT	1932	04	LEMHI	11	45 05	114 14	5010	5P	5P		H	MRS. ELSIE M. SCHMUCK
COEUR D'ALENE 1 E	1956	01	KOOTENAI	4	47 41	116 45	2158	3P	3P		C H	U S FOREST SERVICE
CONDA	2071	10	CARIBOU	12	42 43	111 33	6200	8A	8A			J R SIMPLOT CO
COTTONWOOD	2154	02	IDAHO	3	46 01	116 20	3410	6P	6P			CLOSED 8/19/76
COTTONWOOD 2 WSW	2159	02	IDAHO	3	46 02	116 23	3945	5P	5P		C	SABI FREI
COUNCIL	2187	05	ADAMS	12	44 44	116 26	2950	4P	4P		C H	U S FOREST SERVICE
CRATERS OF THE MOON NM	2260	09	BUTTE	6	43 28	113 34	5897	5P	5P		H	CRATERS OF THE MOON N M
DECEPTION CREEK	2422	04	KOOTENAI	4	47 44	116 29	3060				S	CLOSED 9/30/76
DEER FLAT DAM	2444	05	CANYON	12	43 35	116 45	2510	5P	5P		H	CARL PADOUR
DIXIE	2575	04	IDAHO	11	45 33	115 28	5610	8A	8A		H	MRS ZILPHA L WENZEL
DORIS CREEK	2634	04	CLEARWATER	3	46 35	115 23	4750				S	CLOSED 9/30/76
[illegible]	2676	10	TETON	12	43 44	111 07	6116	5P	5P			MRS EDITH STEVENS
DUBOIS EXP STATION	2707	09	CLARK	6	44 15	112 12	5452	5P	5P		C H	USDA AGRI RESEARCH SERV
DWORSHAK FISH HATCHERY	2845	03	CLEARWATER	3	46 30	116 18	995	8A	8A		C	DWORSHAK NATL FISH HAT
ELK CITY	2875	04	IDAHO	3	45 49	115 26	4058	8A	8A		H	CHERI ANN GOULD
ELK RIVER 1 S	2892	04	CLEARWATER	3	46 46	116 11	2918	8A	8A		C	RUSSELL ECK
EMIGRANT SUMMIT	2927	10	BEAR LAKE	1	42 22	111 34	7350				S	CLOSED 9/30/76
EMMETT 2 E	2942	05	GEM	2	43 52	116 28	2500	5P	5P			JUDITH HARPER
ENAVILLE	2966	04	SHOSHONE	4	47 34	116 15	2120				C	MRS HAROLD KUISTI
FAIRFIELD RANGER STA	3108	04	CAMAS	12	43 21	114 47	5065	5P	5P		H	U S FOREST SERVICE
FEATHERVILLE	3133	04	ELMORE	2	43 37	115 15	4550		5P			CECIL B MYERS
FENN RANGER STATION	3143	03	IDAHO	3	46 06	115 33	1585	8A	8A		C H	SHEILA S WRIGHT
FLAT TOP MOUNTAIN	3252	06	OWYHEE	12	43 14	116 54	5800				S	CLOSED 9/7/76
FORT HALL INDIAN AGNCY	3297	09	BINGHAM	12	43 02	112 26	4460	5P	5P			BUREAU-INDIAN AFFAIRS
FORTY NINE MEADOWS	3314	04	SHOSHONE	3	47 06	115 53	4800				S	CLOSED 8/14/76
GALENA SUMMIT	3422	04	BLAINE	12	43 53	114 42	8800				S	CLOSED 9/30/76
GARDEN VALLEY RS	3448	04	BOISE	8	44 04	115 55	3212	5P	5P			U S FOREST SERVICE
GIBBONSVILLE	3554	08	LEMHI	11	45 33	113 57	4480	5P	5P		H	DANIEL C AMES
GLENNS FERRY	3631	05	ELMORE	12	42 56	115 19	2510	8A	8A			THREE ISLAND STATE PARK

SEE REFERENCE NOTES FOLLOWING STATION INDEX

STATION INDEX

STATION	INDEX NO.	DIVISION	COUNTY	DRAINAGE *	LATITUDE	LONGITUDE	ELEVATION	OBSERVATION TIME AND TABLES				OBSERVER
								TEMP.	PRECIP.	EVAP.	SPECIAL (SEE NOTES)	
GOODING 1 S	3677	07	GOODING	12	42 55	114 42	3560				C	IDAHO ST DEPT-PUBLIC LD
GOODING AIRPORT	3682	07	GOODING	12	42 55	114 46	3690	5P	5P			LINDA LAUDER
GRACE	3732	10	CARIBOU	1	42 35	111 44	5550	5P	5P		C H	UTAH PWR & LIGHT CO
GRAND VIEW 2 W	3760	05	OWYHEE	12	43 00	116 08	2400	6P	6P			MRS. ALMA MEYERS
GRANGEVILLE	3771	02	IDAHO	3	45 55	116 08	3355	10P	10P		H	WS OBSERVER
GRANGEVILLE 11 SE	3780	04	IDAHO	3	45 50	115 56	2250	5P	5P			MRS. AL SCHWARTZ
GRASMERE 8 S	3811	06	OWYHEE	12	42 16	115 53	5130				C	BILL TINDALL
GROUSE	3882	04	CUSTER	6	43 42	113 37	6100	5P	5P		H	LYNN KEELE
GUNNEL GUARD STATION	3902	10	CASSIA	12	42 06	113 12	5880				S	CLOSED 9/30/76
HAILEY RANGER STATION	3942	04	BLAINE	12	43 31	114 18	5328	8A	8A			U S FOREST SERVICE
HAMER 4 NW	3964	09	JEFFERSON	6	43 58	112 16	4791	5P	5P			U S F & W L SERVICE
HAZELTON	4140	07	JEROME	12	42 36	114 08	4060	5P	5P			NORTH SIDE CANAL CO
HEADQUARTERS	4150	04	CLEARWATER	3	46 38	115 48	3138	8A	8A		H	POTLATCH FORESTS INC
HENRY	4230	10	CARIBOU	12	42 54	111 29	6320	8A	8A		C	MRS PERRY PETERSEN
HILL CITY	4268	04	CAMAS	12	43 18	115 03	5090	5P	5P			ELMER T BENNETT
HOLLISTER	4295	06	TWIN FALLS	12	42 21	114 34	4525	5P	5P			SALMON RIVER CANAL CO
HOWE	4384	09	BUTTE	6	43 47	113 00	4820	8A	8A			LOWELL H JENSEN
IDAHO CITY	4442	04	BOISE	2	43 50	115 50	3965	5P	5P			FRED A PROFFER
IDAHO FALLS 2 ESE	4455	09	BONNEVILLE	12	43 29	112 01	4765	5P	5P			KID-TV STATION
IDAHO FALLS 16 SE	4456	10	BONNEVILLE	12	43 21	111 47	5850	8P	8P		C	GEORGE W MEYER
IDAHO FALLS FAA AP	4457	09	BONNEVILLE	12	43 31	112 04	4730	MID	MID		H	FED AVIATION AGENCY
IDAHO FALLS 46 W	4460	09	BUTTE	6	43 32	112 57	4938	MID	MID		C HJ	ARFRO
IDAHO FALLS 6 NW	4464	09	BONNEVILLE	12	43 35	112 06	4788				G	MR. GARY CLEVERLY
IDA VADA	4475	06	OWYHEE	12	42 01	115 20	5850				S	CLOSED 9/30/76
ISLAND PARK DAM	4598	10	FREMONT	12	44 25	111 24	6300	5P	5P	5P	H	U S BUR RECLAMATION
JEROME	4670	07	JEROME	12	42 44	114 31	3740	5P	5P			NORTH SIDE CANAL CO
JOHNSON GUARD STATION	4709	10	CARIBOU	12	42 43	111 12	6811				S	CLOSED 9/30/76
JORDAN VALLEY 41 S	4725	06	OWYHEE	13	42 24	117 02	5100				S	CLOSED 9/2/76
KAMIAH	4793	03	LEWIS	3	46 14	116 01	1212		8A			C RICHARD BOVEY
KELLOGG	4831	04	SHOSHONE	4	47 33	116 10	2320	8A	8A			WASHINGTON WATER PWR CO
KETCHUM R S	4845	04	BLAINE	12	43 41	114 21	5890	8A	8A		C H	U S FOREST SERVICE
KILGORE	4908	10	CLARK	6	44 24	111 53	6150	5P	5P		H	MRS ROY MC GOVERN
KOOSKIA	5011	03	IDAHO	3	46 09	115 59	1260	5P	5P		H	EDWARD T GILROY
KUNA 2 NNE	5038	05	ADA	12	43 31	116 24	2680	5P	5P			HARRY U GIBSON
KUNA 3 E	5043	05	ADA	12	43 29	116 21	2775				G	JAMES J. MC COY
LEADORE	5169	08	LEMHI	11	44 41	113 22	6000				C	DONALD B NOBLE
LEADORE 2	5177	08	LEMHI	11	44 41	113 21	5968	5P	5P			JACK WEIGAND
LEWISTON WSO AP R	5241	03	NEZ PERCE	3	46 23	117 01	1413	MID	MID		C HJ	NATL WEATHER SERVICE
LIFTON PUMPING STATION	5275	10	BEAR LAKE	1	42 07	111 18	5926	MID	MID	MID	H	UTAH PWR & LIGHT CO
LOLO PASS	5356	04	IDAHO	3	46 38	114 33	5199				S	CLOSED 8/11/76
LOWMAN	5414	04	BOISE	8	44 05	115 36	3950	5P	5P		H	DAVID J WEINER
LUNCH PEAK	5432	01	BONNER	9	48 22	116 12	6360				S	CLOSED 9/30/76
MACKAY RANGER STATION	5462	08	CUSTER	6	43 55	113 37	5897	5P	5P		C	U S FOREST SERVICE
MACKAY 4 NW	5466	08	CUSTER	6	43 57	113 40	6000	6P	6P	6P		BIG LOST IRRIGATION CO.
MALAD	5544	10	ONEIDA	1	42 12	112 16	4700	7P	7P		C	JACK FORBUSH
MALAD CITY	5559	10	ONEIDA	1	42 10	112 19	4467	5P	5P		H	MARGARET W JONES
MALTA 2 E	5563	09	CASSIA	12	42 18	113 17	4540	6P	6P			GEORGE STANTON
MALTA RANGER STATION R	5567	09	CASSIA	12	42 19	113 22	4510				C	U S FOREST SERVICE
MASSACRE ROCKS ST PK	5678	09	POWER	12	42 40	113 00	4230	6P	6P			MASSACRE ROCKS ST PARK
MAY	5685	08	LEMHI	11	44 36	113 55	5110	5P	5P		H	MRS NORMA HERRIN
MC CALL	5708	04	VALLEY	8	44 54	116 07	5025	4P	4P		C H	U S FOREST SERVICE
MIDDLE FORK LODGE	5897	04	CUSTER	11	44 43	115 01	4480	8A	8A		H	MIDDLE FORK LODGE
MINIDOKA 10 WNW	5972	07	MINIDOKA	12	42 47	113 40	4290	8A	8A			JACK LOTT
MINIDOKA DAM	5980	07	MINIDOKA	12	42 40	113 29	4210	5P	5P			NATL WILDLIFE REFUGE
MONTPELIER RANGER STA	6053	10	BEAR LAKE	1	42 19	111 18	5960	8A	8A		H	U S FOREST SERVICE
MOOSE CREEK	6082	04	LEMHI	11	45 39	113 58	6200				S	CLOSED 9/30/76
MOOSE CREEK RANGER STA	6087	04	IDAHO	3	46 08	114 55	2480				S	CLOSED 9/30/76
MOSCOW 5 NE	6148	02	LATAH	7	46 48	116 55	3000				C	UNIVERSITY OF IDAHO
MOSCOW-UNIV OF IDAHO	6152	02	LATAH	7	46 44	116 58	2660	5P	5P	5P	GH	UNIVERSITY OF IDAHO
MOUNTAIN HOME	6174	05	ELMORE	12	43 09	115 43	3185	10A	10A		C	RADIO KFLI
MULLAN	6230	04	SHOSHONE	4	47 28	115 48	3317	10P	10P		C	BRUNO E AIRAS
MULLAN PASS	6237	04	SHOSHONE	4	47 27	115 40	5963				S	CLOSED 8/13/76
NAMPA SUGAR FACTORY	6305	05	CANYON	12	43 37	116 34	2470	7A	7A			AMALGAMATED SUGAR CO
NEW MEADOWS RANGER STA	6388	04	ADAMS	11	44 58	116 17	3870	8A	8A			U S FOREST SERVICE
NEZPERCE	6424	02	LEWIS	3	46 15	116 15	3145	7P	7P		H	FRED VOGEL JR
NEZ PERCE PASS	6430	04	IDAHO	3	45 43	114 30	6587				S	CLOSED 8/10/76
NORTH STAR RANCH	6493	04	IDAHO	3	45 55	114 50	2800	9A	9A		H	CAROLYN WOLFINBARGER
OAKLEY	6542	10	CASSIA	12	42 14	113 53	4600	6P	6P		H	ROBERT WHITTLE
OLA 4 S	6590	05	GEM	8	44 08	116 17	2990	5P	5P		C	MRS. DOROTHY F. BEAL

SEE REFERENCE NOTES FOLLOWING STATION INDEX

STATION INDEX

STATION	INDEX NO.	DIVISION	COUNTY	DRAINAGE	LATITUDE	LONGITUDE	ELEVATION	OBSERVATION TIME AND TABLES				OBSERVER
								TEMP.	PRECIP.	EVAP.	SPECIAL (SEE NOTES)	
[illegible]	6681	03	CLEARWATER	3	46 29	116 15	1027	3P	3P			U S POSTAL DEPT.
[illegible]	6764	10	BONNEVILLE	12	43 21	111 13	5385	8A	8A	5P	C	U S BUR RECLAMATION
[illegible]	6844	05	CANYON	2	43 48	116 57	2215	8A	8A		H	U OF I EXPERIMENT STA
PAUL 1 ENE	6877	07	MINIDOKA	12	42 37	113 45	4210	8A	8A			AMALGAMATED SUGAR CO
[illegible]	6891	05	PAYETTE	8	44 05	116 56	2150	5P	5P		H	ARTHUR MILLER
[illegible]	7040	07	BLAINE	12	43 18	114 04	4875	8A	8A			NICK PURDY
PIERCE R	7046	04	CLEARWATER	3	46 30	115 48	3185	8A	8A		C	U S FOREST SERVICE
PLUMMER 3 WSW	7188	01	BENEWAH	4	47 19	116 57	2960				C	BENARD J. LA SARTE
POCATELLO WSO AP R	7211	09	POWER	12	42 55	112 36	4444	MID	MID		C HJ	NATL WEATHER SERVICE
[illegible]	7264	01	BOUNDARY	5	49 00	116 30	1775	7A	7A		H	U S IMMIGRATION SERVICE
PORTHILL 1 SW	7269	01	BOUNDARY	5	49 00	116 30	1700				C	MRS. KATHRYN M. TRACHT
POTLATCH 3 NNE	7301	02	LATAH	7	46 58	116 53	2600	6P	6P		H	CLIFFORD J. FRENCH
POWELL	7320	04	IDAHO	3	46 31	114 41	3632	7A	7A		H	IDAHO DEPT OF HWYS
[illegible]	7327	04	ELMORE	2	43 30	115 35	4780				C	CLYDE J. COOK
PRESTON SUGAR FACTORY	7353	10	FRANKLIN	1	42 04	111 51	4720	8A	8A			AMALGAMATED SUGAR CO
[illegible]	7358	04	SHOSHONE	4	47 43	115 59	2485				C	U S FOREST SERVICE
PRIEST RIVER EXP STA	7386	01	BONNER	9	48 21	116 50	2380	5P	5P		H	U S FOREST SERVICE
[illegible]	7465	10	BINGHAM	12	43 03	112 07	5667				S	CLOSED 9/7/76
REYNOLDS	7648	06	OWYHEE	12	43 12	116 45	3930	9A	9A		H	AGRI RESEARCH SERVICE
REYNOLDS MOUNTAIN	7652	06	OWYHEE	12	43 04	116 45	6800				C	AGRI RESEARCH SERVICE
[illegible]	7673	07	LINCOLN	12	43 04	114 09	4306	5P	5P		H	LESLIE F BUSHBY
RIGGINS	7706	03	IDAHO	11	45 25	116 18	1800	5P	5P			JAMES D LOGAN
[illegible]	7727	10	BONNEVILLE	12	43 34	111 34	5520		5P			JOHN L JOLLEY
ST ANTHONY 1 WNW	8022	09	FREMONT	12	43 58	111 43	4950	9A	9A			STATE YOUTH TRNG CENTER
[illegible]	8062	01	BENEWAH	10	47 19	116 34	2220	4P	4P			U S FOREST SERVICE
SALMON 1 N	8080	08	LEMHI	11	45 11	113 45	3970	5P	5P		H	RADIO STATION KSRA
SANDPOINT EXP STATION	8137	01	BONNER	9	48 17	116 34	2100	5P	5P		C H	SANDPOINT BRANCH EXP ST
SAWTELLE PEAK	8158	10	FREMONT	12	44 32	111 25	7720				S	CLOSED 9/30/76
SEVEN DEVILS G.S.	8282	04	IDAHO	11	45 21	116 31	7150				S	CLOSED 9/30/76
SHOSHONE 1 WNW	8380	07	LINCOLN	12	42 58	114 26	3950	4P	4P			STATE DIV OF HWYS
SHOUP	8395	04	LEMHI	11	45 22	114 18	3400	5P	5P			FRANK VARIN
[illegible]	8509	01	BOUNDARY	5	48 57	116 36	3520				S	CLOSED 9/30/76
[illegible]	8548	04	CAMAS	12	43 29	114 49	5740				S	U S FOREST SERVICE
[illegible]	8676	04	CUSTER	11	44 13	114 56	6271	8A	8A			STANHARRAH CORPORATION
[illegible]	8786	10	CASSIA	12	42 01	113 13	5280	5P	5P			MRS HAROLD JONES
[illegible]	8802	10	POWER	12	42 22	112 58	5800				S	CLOSED 9/30/76
SWAN FALLS POWER HOUSE	8928	05	ADA	12	43 15	116 23	2325	5P	5P		H	IDAHO POWER COMPANY
[illegible]	8937	10	BONNEVILLE	12	43 27	111 20	5270	5P	5P		H	C.V. CAMPBELL
[illegible]	9000	04	VALLEY	11	45 06	114 51	3835	8A	8A			UNIVERSITY OF IDAHO
[illegible]	9029	01	BENEWAH	4	47 10	116 55	2550	6P	6P			REV ERIC A FISCHER
[illegible]	9065	10	TETON	12	43 51	111 16	6170	5P	5P		C	U OF I EXPERIMENT STA
[illegible]	9119	06	OWYHEE	12	42 05	115 15	5460	5P	5P		C H	PAULA BRACKETT
[illegible]	9299	07	TWIN FALLS	12	42 32	114 25	3765	8A	8A			AMALGAMATED SUGAR CO
TWIN FALLS WSO	9303	07	TWIN FALLS	12	42 33	114 21	3960	8A	8A	8A	G	NATL WEATHER SERVICE
WALLACE WOODLAND PARK	9498	04	SHOSHONE	4	47 30	115 53	2935	8A	8A		H	MRS. MARIAN L. DANCER
WARREN	9560	04	IDAHO	11	45 16	115 40	5907	5P	5P		H	JACK W PICKELL
WEBER CREEK	9626	10	CLARK	6	44 23	112 40	6700				S	CLOSED 9/30/76
WEISER 2 SE	9638	05	WASHINGTON	12	44 14	116 57	2103	5P	5P			RADIO KWEI
WILLOW FLAT	9830	10	FRANKLIN	1	42 09	111 38	6100				S	CLOSED 9/30/76
WINCHESTER 1 SW	9846	02	LEWIS	3	46 13	116 38	4180	6P	6P		H	HARVEY S. HUMPHREY
YELLOW PINE 7 S	9951	04	VALLEY	11	44 52	115 31	5070	8A	8A		C H	MRS EMMA R COX

SEE REFERENCE NOTES FOLLOWING STATION INDEX

STATION INDEX

IDAHO
OCTOBER 1976

STATION	INDEX NO.	DIVISION	COUNTY	DRAINAGE *	LATITUDE	LONGITUDE	ELEVATION	OBSERVATION TIME AND TABLES				OBSERVER
								TEMP.	PRECIP.	EVAP.	SPECIAL (SEE NOTES)	
CLOSED STATIONS												
BARBER FLAT GS	0589	04	BOISE	2	43 49	115 32	4130				S	CLOSED 8/30/76
BENTON SPRING	0792	01	BONNER	9	48 21	116 46	4900				S	CLOSED 9/30/76
BOSTETTER GS	1091	06	CASSIA	12	42 10	114 12	7500				S	CLOSED 9/30/76
BURNT KNOB	1317	04	IDAHO	11	45 43	115 01	6400				S	CLOSED 9/30/76
CAYUSE CREEK	1577	04	CLEARWATER	3	46 40	115 04	3500				S	CLOSED 9/30/76
COTTONWOOD	2154	02	IDAHO	3	46 01	116 20	3410	6P	6P			CLOSED 8/19/76
DECEPTION CREEK	2422	04	KOOTENAI	4	47 44	116 29	3060				S	CLOSED 9/30/76
DORIS CREEK	2634	04	CLEARWATER	3	46 35	115 23	4750				S	CLOSED 9/30/76
EMIGRANT SUMMIT	2927	10	BEAR LAKE	1	42 22	111 34	7350				S	CLOSED 9/30/76
FLAT TOP MOUNTAIN	3252	06	OWYHEE	12	43 14	116 54	5800				S	CLOSED 9/7/76
FORTY NINE MEADOWS	3314	04	SHOSHONE	3	47 06	115 53	4800				S	CLOSED 8/14/76
GALENA SUMMIT	3422	04	BLAINE	12	43 53	114 42	8800				S	CLOSED 9/30/76
GUNNEL GUARD STATION	3902	10	CASSIA	12	42 06	113 12	5880				S	CLOSED 9/30/76
IDA VADA	4475	06	OWYHEE	12	42 01	115 20	5850				S	CLOSED 9/30/76
JOHNSON GUARD STATION	4709	10	CARIBOU	12	42 43	111 12	6811				S	CLOSED 9/30/76
JORDAN VALLEY 41 S	4725	06	OWYHEE	13	42 24	117 02	5100				S	CLOSED 9/2/76
LOLO PASS	5356	04	IDAHO	3	46 38	114 33	5199				S	CLOSED 8/11/76
LUNCH PEAK	5432	01	BONNER	9	48 22	116 12	6360				S	CLOSED 9/30/76
NEW STATIONS												
MOOSE CREEK	6082	04	LEMHI	11	45 39	113 58	6200				S	CLOSED 9/30/76
MOOSE CREEK RANGER STA	6087	04	IDAHO	3	46 08	114 55	2480				S	CLOSED 9/30/76
MULLAN PASS	6237	04	SHOSHONE	4	47 27	115 40	5963				S	CLOSED 8/13/76
NAMPA SUGAR FACTORY	6305	05	CANYON	12	43 37	116 34	2470	7A	7A			AMALGAMATED SUGAR CO
NEZ PERCE PASS	6430	04	IDAHO	3	45 43	114 30	6587				S	CLOSED 8/10/76
PUTNAM MOUNTAIN	7465	10	BINGHAM	12	43 03	112 07	5667				S	CLOSED 9/7/76
SAWTELLE PEAK	8158	10	FREMONT	12	44 32	111 25	7720				S	CLOSED 9/30/76
SEVEN DEVILS G.S.	8282	04	IDAHO	11	45 21	116 31	7150				S	CLOSED 9/30/76
SMITH CREEK	8509	01	BOUNDARY	5	48 57	116 36	3520				S	CLOSED 9/30/76
SUBLETT GUARD STATION	8802	10	POWER	12	42 22	112 58	5800				S	CLOSED 9/30/76
WEBER CREEK	9626	10	CLARK	6	44 23	112 40	6700				S	CLOSED 9/30/76
WILLOW FLAT	9830	10	FRANKLIN	1	42 09	111 38	6100				S	CLOSED 9/30/76

SEE REFERENCE NOTES FOLLOWING STATION INDEX

REFERENCE NOTES

Additional information regarding the climate of this State may be obtained by writing to the National Climatic Center, Federal Building, Asheville, N.C. 28801, or to any Weather Service Office near you. Additional precipitation data are contained in the "HOURLY PRECIPITATION DATA" for this State.

DIMENSIONAL UNITS: Unless otherwise indicated, dimensional units used in this bulletin are: Temperature in °F, precipitation and evaporation in inches and wind movement in miles. Monthly degree day totals are the sums of the negative departures of average daily temperatures from 65°F. In "Supplemental Data" table directions entered in figures are tens of degrees. Resultant wind is the vector sum of wind directions and speeds divided by the number of observations.

OBSERVATION TIME: The Station Index shows observation times in local standard time. During the summer months some observers take the observations on daylight saving time. Snow on ground in the "Snowfall and Snow on Ground" table is at observation time for all except National Weather Service Offices and FAA stations. For these stations snow on ground values are at 4:00 a.m., P.s.t. and 5:00 a.m., m.s.t., except Idaho Falls 46 W, which is 8:00 a.m., m.s.t. Data in the "Extremes" table, "Daily Precipitation" table, "Daily Temperature" table, "Evaporation and Wind" table, and snowfall in the "Snowfall and Snow on Ground" table, when published, are for the 24 hours ending at time of observation.

EVAPORATION is measured in the standard Weather Service-type pan of 4-foot diameter unless otherwise noted below in the Evaporation and Wind table. Max and Min values in the Evaporation and Wind table are extremes of temperature of water in pan as recorded during 24 hours ending at time of observation. Wind is the total wind movement in miles over the evaporation pan as determined by a continuous anemometer recorder located 6-8 inches above the pan.

WATER EQUIVALENT values published in the "Snowfall and Snow on Ground" table are the water equivalent of snow, sleet, or ice on the ground. Samples for obtaining measurements are taken from different points for successive observations; consequently, occasional drifting and other causes of local variability in the snowpack may result in apparent inconsistencies in the record. Time of observation 10:00 a.m., P.s.t.

SNOWFALL: Entries of snowfall in the "Monthly Summarized Data" table, the "Snowfall and Snow on Ground" table, and in the "Seasonal Snowfall" table, include snow and sleet. Entries of snow on ground include snow, sleet, and ice.

NORMALS for all stations are climatological standard normals based on the period 1941-1970.

DIVISIONS, as used in this publication, became effective with data for January 1957.

STATION NAMES: Figures and letters following the station name, such as 12 SSW, indicate distance in miles and direction from the post office.

SEASONAL TABLES: Monthly and seasonal snowfall and heating degree days for the 12 months ending with the preceding June data will be carried in the July issue of this bulletin.

EVAPORATION AND WIND TABLE:

Lifton Pumping Station : Pan is of stainless steel.

DAILY SOIL TEMPERATURES TABLE:

Aberdeen Exp Station : Delco loam, bare soil, non-irrigated. Slope 1 percent to SSE. Max and min for 24 hours ending at 8 a.m. Palmer dial soil thermometer.

Idaho Falls 6 NW : Pancheri silt loam, bare ground, gravel covered, non-irrigated. Slope 1 percent to NE. Max and min for 24 hours ending at 8 a.m. Palmer dial soil thermometer.

Kuna 3 E : Elijah silt loam, eroded, clipped bluegrass sod cover, irrigated. Max and min for 24 hours ending at 6 p.m. Palmer dial soil thermometer.

Moscow - Univ of Idaho : Soil - (unnamed) silt loam, wheatgrass, sprinkled. Slope 2 percent to E. Max and min for 24 hours ending at 5 p.m. Bristow recording soil thermometers.

Twin Falls WSO : Portneuf silt loam, bluegrass covered, nonirrigated. Slope 1 percent to N. Max and min for 24 hours ending at 8 a.m. 4-inch thermometer - Taylor recording. Other depths - Palmer dial soil thermometer.

LATE REPORTS AND CORRECTIONS will be carried only in the June and December issues of this bulletin.

INTERPOLATED VALUES for monthly precipitation totals may be found in the annual issue of this publication.

IN THE DATA TABLES THE SYMBOLS AND LETTERS WHEN USED INDICATE THE FOLLOWING.

\- No record in the "Supplemental Data" table, "Daily Precipitation" table, "Evaporation and Wind" table, "Snowfall and Snow on Ground" table, "Daily Soil Temperatures" table, and the Station Index.

No record in the "Monthly Summarized Data" table and the "Daily Temperature" table is indicated by no entry.

\+ And also on an earlier date or dates.

++ Highest observed one minute windspeed. This station is not equipped with an instrument to measure fastest mile data.

* Amount included in following measurement, time distribution unknown.

‖ Extreme occurred at station with incomplete data which may have been exceeded.

// Gage is equipped with a windshield.

B Adjusted to a full month.

D Water equivalent of snowfall wholly or partly estimated, using a ratio of 1 inch water equivalent to every 10 inches of new snowfall.

E Amount is partially estimated.

M One or more days of record missing; if average value is entered, less than 10 days record is missing. See "Daily Temperature" table for detailed daily record. Degree day data, if carried for this station, have been adjusted to represent the value for a full month.

R Amounts from recording gage. (These amounts are essentially accurate but may vary slightly from the amounts to be published later in Hourly Precipitation Data.)

T Trace, an amount too small to measure.

V Includes total for previous month.

IN THE STATION INDEX THE SYMBOLS AND LETTERS WHEN USED INDICATE THE FOLLOWING:

AR This entry in time of observation column in Station Index means after rain.

C Recording Rain Gage Station. Hourly precipitation values are processed for special purposes, and are published later in the "Hourly Precipitation Data" bulletin. If daily amounts are published in "Climatological Data" bulletin they are from a separate non-recording gage, except where indicated by reference 'R'. Such amounts may differ from amounts published from the recording gage in the "Hourly Precipitation Data" bulletin.

G "Soil Temperature" table.

H "Snowfall and Snow on Ground" table. Omission of data in any month indicates no snowfall and/or snow on ground in that month.

J "Supplemental Data" table.

SS This entry in time of observation column in Station Index means observation made near sunset.

VAR This entry in time of observation column in Station Index means variable.

\# Thermometers are generally exposed in a shelter located a few feet above sod-covered ground; however, this reference indicates that the thermometers are exposed in a shelter located on the roof of a building.

‡ DRAINAGE CODE: 1-BEAR 2-BOISE 3-CLEARWATER 4-COEUR D'ALENE 5-KOOTENAI 6-LOST 7-PALOUSE 8-PAYETTE 9-PEND OREILLE 10-ST. JOE 11-SALMON 12-SNAKE 13-OWYHEE

Stations appearing in the tables with no data were either missing or received too late to be included in this issue.

General weather conditions in the U.S. for each month are described in the CLIMATOLOGICAL DATA NATIONAL SUMMARY and STORM DATA.

Information concerning the history of changes in locations, elevations, exposure, etc., of substations through 1955 may be found in the publication "Substation History" for this State, price 40 cents. Similar information for regular National Weather Service Offices may be found in the latest annual issue of Local Climatological Data, price 20 cents. These publications may be obtained from the National Climatic Center at the address shown above.

Subscription Price: $5.10 a year for each section including annual summary; $5.55 additional for foreign mailing; 40¢ single copy; 30¢ annual summary. Make checks payable to Department of Commerce, NOAA; send payments and orders to: National Climatic Center, Federal Building, Asheville, N. C. 28801. Attn: Publications.

USCOMM-NOAA-ASHEVILLE, N.C. 12/7/76-900

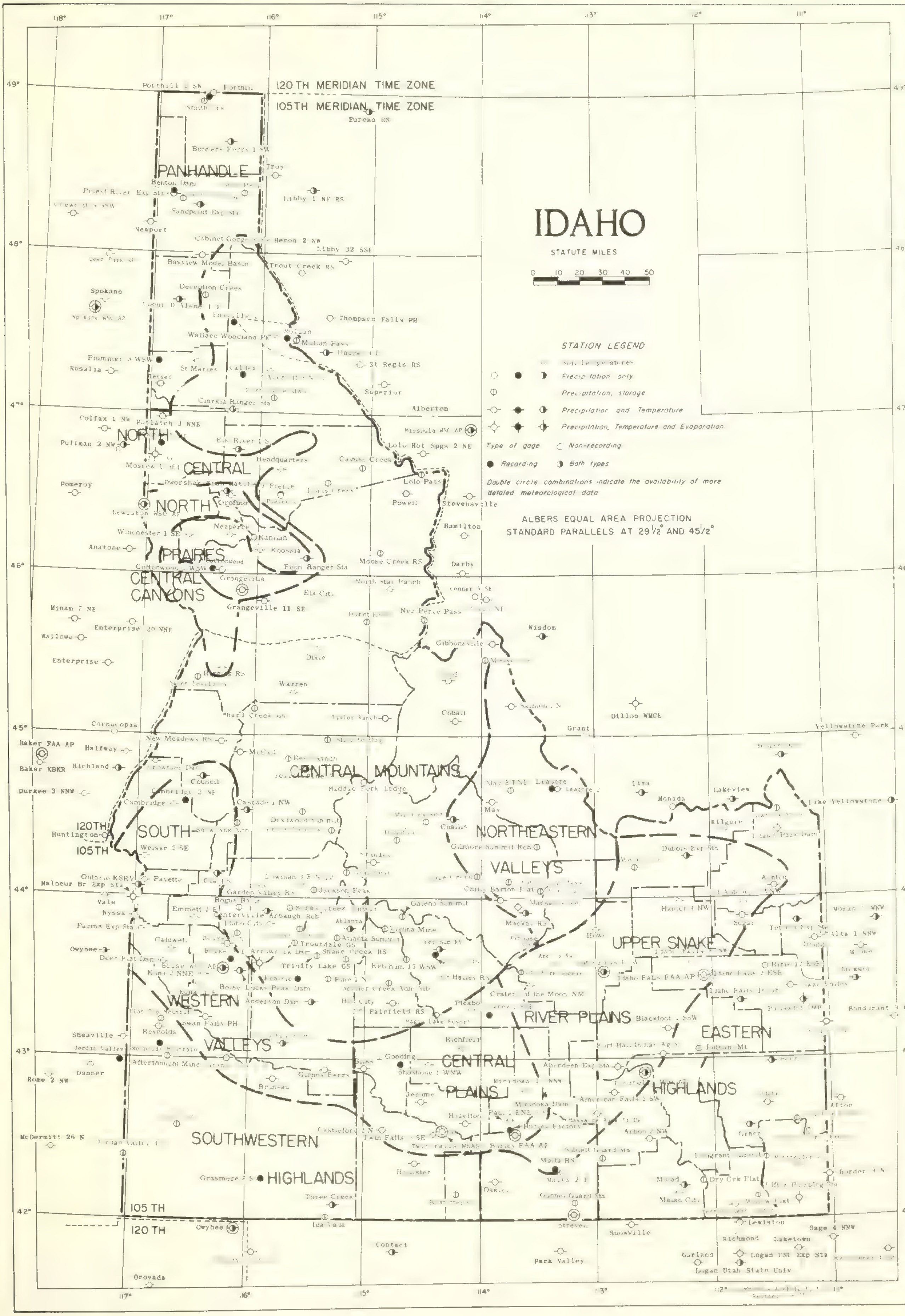
IDAHO
STATUTE MILES
0 10 20 30 40 50
STATION LEGEND
Precipitation only
Precipitation, storage
Precipitation and Temperature
Precipitation, Temperature and Evaporation
Type of gage
Non-recording
Recording
Both types
Double circle combinations indicate the availability of more detailed meteorological data
ALBERS EQUAL AREA PROJECTION
STANDARD PARALLELS AT 29½° AND 45½°
120TH MERIDIAN TIME ZONE
105TH MERIDIAN TIME ZONE
PANHANDLE
NORTH CENTRAL
NORTH
PRAIRIES
CENTRAL CANYONS
CENTRAL MOUNTAINS
SOUTH
NORTHEASTERN VALLEYS
UPPER SNAKE
RIVER PLAINS
EASTERN
WESTERN
VALLEYS
CENTRAL
PLAINS
HIGHLANDS
SOUTHWESTERN
HIGHLANDS
120TH
105TH
105 TH
120 TH
Eureka RS
Bonners Ferry 1 SW
Troy
Libby 1 NE RS
Newport
Sandpoint Exp Sta
Heron 2 NW
Libby 32 SSE
Trout Creek RS
Bayview Model Basin
Deception Creek
Spokane
Thompson Falls PH
Wallace Woodland Park
Mullan Pass
St Regis RS
Plummer 3 WSW
Rosalia
Superior
Clarkia Ranger Sta
Alberton
Colfax 1 NW
Potlatch 3 NNE
Pullman 2 NW
Missoula WSO AP
Elk River 1 S
Lolo Hot Spgs 2 NE
Headquarters
Pomeroy
Lolo Pass
Powell
Stevensville
Orofino
Lewiston WSO AP
Winchester 1 SE
Nezperce
Kamiah
Hamilton
Anatone
Kooskia
Moose Creek RS
Fenn Ranger Sta
Darby
Grangeville
North Star Ranch
Elk City
Grangeville 11 SE
Minam 7 NE
Nez Perce Pass
Enterprise 20 NNE
Wallowa
Wisdom
Gibbonsville
Enterprise
Dixie
Warren
Cobalt
Dillon WMCE
Cornucopia
New Meadows RS
Grant
Yellowstone Park
Baker FAA AP
Halfway
Baker KBKR
Richland
McCall
Council
Middle Fork Lodge
Leadore
Lima
Durkee 3 NNW
Cambridge
Cambridge 2 NE
Cascade 1 NW
May
Monida
Lakeview
Lake Yellowstone
Huntington
Challis
Kilgore
Weiser 2 SE
Gilmore Summit Rch
Dubois Exp Sta
Ontario KSRV
Payette
Lowman
Jackson Peak
Malheur Br Exp Sta
Garden Valley RS
Chilly Barton Flat
Vale
Nyssa
Emmett 2 E
Bogus Basin
Galena Summit
Hamer 4 NW
Moran 5 WNW
Parma Exp Sta
Centerville Arbaugh Rch
Atlanta
Mackay RS
Owyhee
Caldwell
Atlanta Summit
Vienna Mine
Troutdale GS
Ketchum RS
Deer Flat Dam
Snake Creek RS
Trinity Lake GS
Ketchum 17 WSW
Idaho Falls FAA AP
Kuna 2 NNE
Prairie
Pine 1 N
Boise Lucas Peak Dam
Anderson Dam
Craters of the Moon NM
Hill City
Fairfield RS
Picabo
Swan Falls PH
Blackfoot 1 SSW
Sheaville
Reynolds
Jordan Valley
Fort Hall Indian Ag
Pocatello
Aberdeen Exp Sta
Gooding
Richfield
Shoshone 1 WNW
Afterthought Mine
Rome 2 NW
Danner
Glenns Ferry
Minidoka 1 WSW
Bruneau
Jerome
Minidoka Dam
American Falls 1 SW
Hazelton
Paul 1 ENE
Burley Factory
Arbon 2 NW
Grace
Afton
McDermitt 26 N
Castleford 2 N
Twin Falls 3 SE
Twin Falls WSAS
Burley FAA AP
Malta RS
Malta 2 E
Hollister
Oakley
Malad
Dry Crk Flat
Grasmere 2 S
Three Creek
Malad City
Strevell
Snowville
Lewiston
Sage 4 NNW
Owyhee
Ida Vada
Contact
Park Valley
Richmond
Laketown
Garland
Logan USU Exp Sta
Logan Utah State Univ
Orovada
Bondurant 3 NW
Border 3 N
Alta 1 NNW
49°
48°
47°
46°
45°
44°
43°
42°
118°
117°
116°
115°
114°
113°
112°
111°

U S DEPARTMENT OF COMMERCE
NATIONAL CLIMATIC CENTER
FEDERAL BUILDING
ASHEVILLE N C 28801

POSTAGE AND FEES PAID
U S DEPARTMENT OF COMMERCE
COM 210

THIRD CLASS

NOVEMBER 1976 VOLUME 79 NUMBER 11

Climatological Data

IDAHO

TEMPERATURE AND PRECIPITATION EXTREMES

HIGHEST TEMPERATURE:	GLENNS FERRY	75	DATE	06
LOWEST TEMPERATURE:	STANLEY	-21	DATE	27
GREATEST TOTAL PRECIPITATION:	WALLACE WOODLAND PARK	2.94		
LEAST TOTAL PRECIPITATION:	12 STATIONS	.00		
GREATEST 1 DAY PRECIPITATION:	WALLACE WOODLAND PARK	1.25	DATE	25
GREATEST TOTAL SNOWFALL:	WARREN	4.5		
GREATEST DEPTH OF SNOW OR ICE:	WARREN	4	DATE	28+

SUPPLEMENTAL DATA

	WIND (SPEED - M.P.H.)						RELATIVE HUMIDITY AVERAGES- PERCENT (STANDARD OF TIME: MOUNTAIN)				NUMBER OF DAYS WITH PRECIPITATION							PERCENT OF POSSIBLE SUNSHINE	AVERAGE SKY COVER SUNRISE TO SUNSET
	RESULTANT DIRECTION	RESULTANT SPEED	AVERAGE	FASTEST MILE	DIRECTION OF FASTEST MILE	DATE OF FASTEST MILE	05	11	17	23	TRACE	.01-.09	.10-.49	.50-.99	1.00-1.99	2.00 AND OVER	TOTAL		
BOISE WSO AP	10	1.1	6.9	31	NW	25	73	54	49	73	1	3	0	0	0	0	4	69	5.9
LEWISTON WSO AP	-	-	-	44 %	-	25	84	80	70	-	7	1	1	0	0	0	9	-	9.0
POCATELLO WSO AP	23	2.8	6.7	38	SW	25	70	49	43	60	2	1	0	0	0	0	3	72	6.0
% PEAK GUST																			

UNIVERSITY LIBRARY

I CERTIFY THAT THIS IS AN OFFICIAL PUBLICATION OF THE NATIONAL OCEANIC AND ATMOSPHERIC ADMINISTRATION AND IS COMPILED FROM RECORDS ON FILE AT THE NATIONAL CLIMATIC CENTER, ASHEVILLE, NORTH CAROLINA 28801.

Daniel B. Mitchell
DIRECTOR
NATIONAL CLIMATIC CENTER

noaa NATIONAL OCEANIC AND ATMOSPHERIC ADMINISTRATION / ENVIRONMENTAL DATA SERVICE / NATIONAL CLIMATIC CENTER ASHEVILLE, N.C.

MONTHLY SUMMARIZED STATION AND DIVISIONAL DATA

IDAHO
NOVEMBER 1976

STATION	TEMPERATURE												PRECIPITATION									
									NO. OF DAYS								SNOW, SLEET			NO. OF DAYS		
									MAX.		MIN.											
	AVERAGE MAXIMUM	AVERAGE MINIMUM	AVERAGE	DEPARTURE FROM NORMAL	HIGHEST	DATE	LOWEST	DATE	DEGREE DAYS	90° OR ABOVE	32° OR BELOW	32° OR BELOW	0° OR BELOW	TOTAL	DEPARTURE FROM NORMAL	GREATEST DAY	DATE	TOTAL	MAX. DEPTH ON GROUND	DATE	.10 OR MORE	.50 OR MORE	1.00 OR MORE
PANHANDLE 01																						
BURLEY MODEL BASIN	44.7	28.2	36.5		58	18	13	28+	849	0	2	22	0	.74		.36	1	.0	0		2	0	0
BONNERS FERRY 1 SW	42.7	27.2	35.0	.6	58	1	14	14	897	0	3	25	0	1.06	- 2.37	.39	24	1.0	T	25+	3	0	0
CABINET GORGE	43.7	29.2	36.5		59	1	15	27	850	0	3	23	0	2.67		1.10	24	1.0	T	28+	4	2	1
DE SMET PINE 1 E	42.5	30.6	39.1	1.6	57	18+	17	29+	772	0	1	19	0	.89	- 2.38	.30	25	T	0		3	0	0
PORTHILL	41.9	24.2	33.1	- 1.0	57	17	12	13	950	0	3	29	0	.65	- 1.85	.21	24	1.8	1	26+	3	0	0
PRIEST RIVER EXP STA	39.3	25.7	32.5	- .6	57	1	11	28	967	0	5	26	0	1.36	- 2.81	.42	25	1.0	1	21	5	0	0
SAINT MARIES	46.4	29.2	37.8	.8	57	17	14	30	807	0	0	18	0	.73	- 3.01	.43	24	.0	0		3	0	0
SANDPOINT EXP STATION	42.4	25.7	34.1	- 1.0	57	1	12	29+	922	0	5	26	0	2.38	- 1.89	.93	24	T	T	25+	5	3	0
TENSED	48.5	25.0	36.8		60	18	9	28+	841	0	2	25	0	.68		.34	24	.0	0		3	0	0
DIVISION			35.7	.4										1.24	- 2.33			.5					
NORTH CENTRAL PRAIRIES 02																						
CLIFTONWOOD 2 WSW	46.9	36.2M	41.6M		62	7			648	0	2		0			.50	2	0			2	1	0
GRANGEVILLE	48.5	27.9	38.2	1.8	64	17	3	27	800	0	2	19	0	.97	- .97	.58	1	3.0	1	28+	2	1	0
MOSCOW-UNIV OF IDAHO	47.5	31.5	39.5	1.6	62	9	13	28	755	0	2	15	0	.93	- 1.95	.32	1	.5	0		3	0	0
NEZPERCE	47.0	29.8	38.4	2.5	61	17	6	27	790	0	3	17	0	.56	- 1.48	.33	1	T	T	26	2	0	0
POTLATCH 3 NNE	48.2	26.3	37.3	- .5	67	9	9	28	825	0	2	22	0	.67	- 2.21	.18	15	.0	0		3	0	0
WINCHESTER 1 SW	49.3	27.0	38.2		65	7	0	27	801	0	3	20	1	.78		.33	1	1.5	T	30+	2	0	0
DIVISION			38.9	2.4										.78	- 1.53			1.0					
NORTH CENTRAL CANYONS 03																						
DWORSHAK FISH HATCHERY	50.0	34.5	42.3		62	10	16	28	676	0	1	12	0	.93		.56	1	.0	0		2	1	0
FENN RANGER STATION	49.5	30.7	40.1	1.4	67	6	10	28	741	0	1	15	0	2.10	- 2.14	.53	19	T	T	15	6	1	0
KOOSKIA	48.4	30.7	39.6	.6	62	9	9	28	757	0	2	15	0	.72	- 1.62	.47	1	T	0		2	0	0
LEWISTON WSO AP //R	50.6	36.3	43.5	3.0	64	17	18	28	638	0	1	10	0	.23	- 1.02	.21	1	.2	0		1	0	0
OROFINO	49.6	33.3	41.5	1.3	63	10	14	29+	698	0	1	12	0	1.01	- 2.11	.68	1	1.1	1	26	1	1	0
RIGGINS	53.5	35.5	44.5	1.1	64	9+	16	28+	607	0	1	12	0	.76	- .79	.33	2	3.0			3	0	0
DIVISION			41.9	1.4										.96	- 1.44			.7					
CENTRAL MOUNTAINS 04																						
ANDERSON DAM	55.1	30.9	43.0	4.1	67	7+	9	28	651	0	1	14	0	T	- 2.70	T	16	.0	0		0	0	0
ARROWROCK DAM	50.2	26.9	38.6	.9	62	6+	10	29+	787	0	2	20	0	.06	- 2.65	.04	16	.0	0		0	0	0
AVERY RANGER STA 2	39.8	29.3	34.6	- 1.4	49	14	16	28+	904	0	6	20	0	2.17	- 1.90	1.01	25	.0	0		4	2	1
BROWNLEE DAM	56.2	31.7	44.0		69	8	12	28	626	0	0	14	0	.05		.05	2	.0	0		0	0	0
CAMPBELLS FERRY	48.6	27.9	38.3		60	10+	10	28+	794	0	2	21	0	.41		.16	2	.5	T	26	1	0	0
CASCADE 1 NW	46.1	26.3	34.2	2.3	59	2	- 1	28+	917	0	2	25	2	.10	- 2.69	.04	2		T	27+	0	0	0
COBALT	46.1	19.2	32.7		61	18+	- 9	27	962	0	3	27	2	.34		.19	2	.5	1	29+	1	0	0
DIXIE	45.1	17.0	31.1		60	8	-15	27	1011	0	3	28	3	.68		.19	2	3.3	2	29+	4	0	0
ELK CITY	47.6	21.2	34.4		62	4	- 2	27	911	0	4	27	1	1.05		.21	16	.5	T	30+	5	0	0
ELK RIVER 1 S	47.5	25.0	36.3		61	10	7	28+	853	0	2	23	0	1.54		.55	1	1.0	1	26	7	1	0
FAIRFIELD RANGER STA	56.4M	14.8	35.6M		66	7+	- 9	28	856	0		30	2	.02		.02	14	.0	0		0	0	0
GARDEN VALLEY RS	53.2	22.0	37.6	1.9	68	2	4	28+	814	0	1	28	0	T	- 3.14	T	1	T	T	1	0	0	0
GRANGEVILLE 11 SE	49.2	30.2	39.7		62	9	10	27	753	0	2	15	0	1.55		.65	18	2.0	1	29+	5	1	0
GROUSE	47.9	12.6	30.3		60	8+	8	27	1036	0	2	30	3	.00	- 1.01	.00		.0	0		0	0	0
HAILEY RANGER STATION																						
HEADQUARTERS	47.8	22.9	35.4		63	10	5	29	881	0	3	28	0	1.73		.70	1	.0	0		5	1	0
HEYBURN CITY	53.7	16.8	35.3	3.8	68	5	-10	27	885	0	3	28	3	.06	- 1.96	.06	26	2.0	2	26	0	0	0
IDAHO CITY	53.5	21.7	37.6	2.8	66	5+	- 4	27	815	0	1	27	1	.07	- 2.98	.04	15	.0	0		0	0	0
KELLOGG	45.5	28.8	37.2		58	18+	11	28+	826	0	2	18	0	2.08		1.17	25	.0	0		4	1	1
KETCHUM R S	50.0M	17.4M	33.7M		65	8	- 2	28+	933	0		30	3	.00		.00		.0	0		0	0	0
LOWMAN	47.7	21.2	34.5		64	2	0	27	909	0	1	28	1	.08		.08	15	1.0	0		0	0	0
MC CALL	49.4	23.0	36.2	5.0	62	6	3	27	857	0	2	27	0	.36	- 2.82	.30	2	T	0		1	0	0
MIDDLE FORK LODGE	49.5	21.5	35.5		60	19+	- 1	27	876	0	3	27	1	.15		.12	2		0		1	0	0
MULLAN	44.2	27.8	36.0		55	9	9	27	862	0	3	23	0	2.27		.58	1	2.2	1	25	6	2	0
NEW MEADOWS RANGER STA	48.4M	19.4M	33.9M	1.9	60	12+	- 3	27	923	0	2	28	3	.30	- 2.80	.23	2	T	0		1	0	0
NORTH STAR RANCH	47.2	25.5	36.4		59	10	6	27	853	0	3	22	0	1.33		.26	3+	T	T	26+	5	0	0
PIERCE //R																						
POWELL	44.5	23.8	34.2		60	4	3	27	915	0	4	27	0	1.52		.62	1	1.5	1	30+	4	1	0
SHOUP	43.6	26.6	35.1		55	18	4	27	888	0	3	23	0	.30		.13	2	.0	0		1	0	0
STANLEY	47.3	10.2M	28.8M		62	6	-21	27	1080	0	3	30	5	.03		.03	1	T	0		0	0	0
TAYLOR RANCH	42.0M	20.4M	31.2M		59	12	1	27	1007	0	3		0	.07		.04	26	.3	T	26	0	0	0
WALLACE WOODLAND PARK	44.7	27.6	36.2	1.0	57	18+	12	27	859	0	4	19	0	2.94	- 1.66	1.25	25	.0	0		5	2	1
WARREN	42.5	17.7	30.6		66	7	-19	27	964	0	3	29	2	1.07		.38	16	4.5	4	28+	3	0	0
YELLOW PINE 7 S	48.2	19.2	33.7		64	8	- 5	27	933	0	3	29	2	.30		.30	2	T	T	29+	1	0	0
SOUTHWESTERN VALLEYS 05																						
DIVISION			35.4	3.0										.71	- 2.65			.6					
BOISE 7 N	50.6	30.3	40.5		62	7+	6	27	730	0	2	14	0	.19		.12	14	.5	0		1	0	0
BOISE LUCKY PEAK DAM	55.1	30.1	42.6		68	4+	1	28+	664	0	2	15	0	.06		.04	16	.0	0		0	0	0

SEE REFERENCE NOTES FOLLOWING STATION INDEX

MONTHLY SUMMARIZED STATION AND DIVISIONAL DATA

IDAHO
NOVEMBER 1976

STATION	TEMPERATURE												PRECIPITATION									
									NO. OF DAYS								SNOW, SLEET			NO. OF DAYS		
									MAX.		MIN.											
	AVERAGE MAXIMUM	AVERAGE MINIMUM	AVERAGE	DEPARTURE FROM NORMAL	HIGHEST	DATE	LOWEST	DATE	DEGREE DAYS	90° OR ABOVE	32° OR BELOW	32° OR BELOW	TOTAL	DEPARTURE FROM NORMAL	GREATEST DAY	DATE	TOTAL	MAX. DEPTH ON GROUND	DATE	.10 OR MORE	.50 OR MORE	1.00 OR MORE
BOISE WSO AP //R	52.5	29.2	40.9	1.1	65	3	7	28	720	0	1	18	0	.14	- 1.18	.09	14	T	0		0	0	0
BRUNEAU	55.4	24.1	39.8		68	6+	5	28	750	0	1	26	0	.17		.17	14	T	0		1	0	0
CALDWELL	54.0	28.2	41.1	1.6	65	6+	12	28	712	0	0	23	0	.32	- .96	.20	14	.0	0		1	0	0
CAMBRIDGE	54.1	22.8	38.5	2.0	66	3	2	28	787	0	0	26	0	.02	- 2.67	.02	14	T	0		0	0	0
COUNCIL	55.2	24.3	39.8	2.5	66	5+	6	28	752	0	1	25	0	.06	- 3.51	.06	2	.0	0		0	0	0
DEER FLAT DAM	52.5	27.1	39.8	- .1	65	3	9	28	749	0	0	24	0	.32	- .82	.20	14	.0	0		1	0	0
EMMETT 2 E	54.0M	28.0M	41.0M	1.0	66	6	9	28	713	0	0	23	0	.12	- 1.44	.09	14	.0	0		0	0	0
GLENNS FERRY	57.3	19.4	38.4	- 2.3	75	6	- 3	27	793	0	1	29	2	.02	- 1.29	.02	15	.5	0		0	0	0
GRAND VIEW 2 W	55.4	20.3	37.9	- 2.0	68	3	2	28	807	0	0	29	0	.07	- .73	.07	14	.0	0		0	0	0
KUNA 2 NNE	54.0	25.3	39.7	.3	69	3	3	28	752	0	0	25	0	.12	- 1.07	.12	14	.0	0		1	0	0
MOUNTAIN HOME	56.5	24.4	40.5	1.1	71	6+	2	28	728	0	0	24	0	.05	- 1.08	.02	15	T	0		0	0	0
NAMPA SUGAR FACTORY	55.0	25.9	40.5		68	7	10	29	729	0	0	26	0	.34		.20	15	.0	0		1	0	0
OLA 4 S	54.7	20.6	37.7		66	3+	1	28	814	0	1	26	0	.04		.02	15	.0	0		0	0	0
PARMA EXPERIMENT STA	52.7	23.0	37.9	- 1.0	68	4+	7	27	808	0	1	29	0	.29	- .95	.16	15	T	T	13	1	0	0
PAYETTE	52.9	20.0	36.5	- 2.7	65	3+	1	28	848	0	0	29	0	.08	- 1.24	.05	14		0		0	0	0
SWAN FALLS POWER HOUSE	56.8	31.6	44.2	1.1	69	7+	15	28+	616	0	0	15	0	.12	- .73	.07	14	.0	0		0	0	0
WEISER 2 SE	55.5	26.9	41.2	2.4	69	7	6	28	705	0	0	23	0	D .22	- 1.21	.18	15	2.2	2	15	1	0	0
DIVISION			39.9	.5										.14	- 1.39			.2					
▪ ▪ ▪ SOUTHWESTERN HIGHLANDS 06																							
HOLLISTER	54.1	27.9	41.0	3.4	70	5	- 1	27	711	0	1	19	1	.20	- .83	.17	14	.0	0		1	0	0
REYNOLDS	53.7	23.6	38.7		65	8	1	27+	783	0	2	28	0	.13		.08	16	.0	0		0	0	0
THREE CREEK																							
DIVISION			39.9	3.4										.17	- .84			.0					
▪ ▪ ▪ CENTRAL PLAINS 07																							
BLISS	55.0	25.4	40.2	.7	71	5	3	28	736	0	2	21	0	.03	- 1.17	.03	27	T	T	28+	0	0	0
BURLEY FAA AP	53.7	21.9	37.8	.6	70	7	2	27	808	0	2	29	0	.04	- .96	.04	14	T	0		0	0	0
CASTLEFORD 2 N	55.4	25.1	40.3		70	8	7	28+	737	0	1	27	0	.00		.00		.0	0		0	0	0
GOODING AIRPORT	54.8	27.6	41.2		70	5	1	27	708	0	2	19	0	.06		.06	27	1.7	1	29+	0	0	0
HAZELTON	53.9M	24.1M	39.0M	.8	70	5	4	27	761	0	3		0	.08	- 1.11	.07	16	.0	0		0	0	0
JEROME	55.6	25.7	40.7	2.1	72	5	4	27	724	0	2	24	0	.04	- 1.11	.04	15	.0	0		0	0	0
MINIDOKA 10 WNW	54.4M	17.6	36.0M		68	6+	- 5	28+	869	0	3	30	3	T		T	26+	T	0		0	0	0
MINIDOKA DAM	52.5	23.5	38.0		65	17+	- 4	28	803	0	1	26	1	T		T	26+	T	0		0	0	0
PAUL 1 ENE	54.2	19.8	37.0	.1	71	6	- 2	28	833	0	3	30	2	.02	- .98	.01	27+	1.0	0		0	0	0
PICABO	51.3	18.8	35.1		65	6	-10	28+	890	0	4	30	4	T		T	27+	T	0		0	0	0
RICHFIELD	51.2	20.2	35.7	.8	65	7+	- 6	27	872	0	2	30	2	T	- 1.27	T	26+	T	0		0	0	0
SHOSHONE 1 WNW	52.9	25.7	39.3	2.0	66	7+	1	27	766	0	2	24	0	.00	- 1.24	.00		.0	0		0	0	0
TWIN FALLS 3 SE	55.5	25.1	40.3	1.8	71	6	3	28+	737	0	2	27	0	.15	- .91	.12	15	.0	0		1	0	0
TWIN FALLS WSO	54.0	24.6	39.3		69	6	2	27	764	0	3	27	0	.10		.08	15	.2	0		0	0	0
DIVISION			38.6	.9										.04	- 1.05			.2					
▪ ▪ ▪ NORTHEASTERN VALLEYS 08																							
CHALLIS	45.6	20.2	32.9	- .5	59	18+	- 4	28	954	0	2	27	2	.09	- .29	.03	26+	.3	0		0	0	0
CHILLY BARTON FLAT	49.3M	M	M		60	6+	- 5	27		0	3		2	.00	- .44	.00		.0	0		0	0	0
GIBBONSVILLE	46.8	21.8	34.3		58	10+	4	28	911	0	5	25	0	D .20	D	.20	25	2.0	2	29+	1	0	0
LEADORE 2	46.8M	17.4M	32.1M		60	7	-10	27	959	0		28	2	.22		.21	2	.0	0		1	0	0
MACKAY RANGER STATION	47.9	19.9M	33.9M	2.9	61	8+	- 4	27	914	0	4	30	1	T	- .64	T	15+	.0	0		0	0	0
MACKAY 4 NW	47.7	21.7	34.7		60	6+	2	27	901	0	4	29	0	T		T	25+	.0	0		0	0	0
MAY	47.2	16.2	31.7	.2	59	18	- 7	27	991	0	2	28	2	.12	- .31	.12	2	.0	0		1	0	0
SALMON 1 N	45.9	23.4	34.7	2.0	58	9	0	27	903	0	2	24	1	.27	- .55	.12	2	T	0		2	0	0
DIVISION			33.5	2.3										.11	.50			.3					
▪ ▪ ▪ UPPER SNAKE RIVER PLAINS 09																							
ABERDEEN EXP STATION	51.2	17.9	34.6	.1	65	9+	- 5	27	906	0	3	30	2	.00	- .78	.00		.0	0		0	0	0
AMERICAN FALLS 1 SW	50.9	21.1	36.0	.5	64	8+	-12	27	861	0	2	28	2	T	- .99	T	14	T	0		0	0	0
ARCO 3 SW	49.1	15.8	32.5		66	3	- 7	28	969	0	2	30	3	.00		.00		.0	0		0	0	0
ASHTON	44.0	20.3	32.2	1.7	62	6	-12	27	978	0	6	27	2	T	- 1.86	T	29+	.1	0		0	0	0
BLACKFOOT 2 SSW	50.0	20.7M	35.4M	- .3	65	7	- 6	27	890	0	3	28	1	.00	- 1.09	.00		.0	0		0	0	0
CRATERS OF THE MOON NM	48.7	20.4	34.6		62	7	- 7	27	907	0	3	30	2	T		T	26	T	0		0	0	0
DUBOIS EXP STATION	44.4	23.2	33.8	2.8	62	6	- 2	27	930	0	5	26	1	T	- .93	T	17+	T	0		0	0	0
FORT HALL INDIAN AGNCY	51.2M	20.1M	35.7M	.1	69	7	- 3	27	869	0	3	29	1	T	- .99	T	25	T	0		0	0	0
HAMER 4 NW	46.9M	11.8M	29.4M		64	3	- 9	27	1060	0	4	30	3	T		T	2	.0	0		0	0	0
HOWE	44.6	16.7	30.7		60	6+	2	27+	1022	0	5	30	0	.00	- .61	.00		.0	0		0	0	0
IDAHO FALLS 2 ESE	49.0	22.9	36.0		65	7	- 2	27	866	0	2	26	1	.00		.00		.0	0		0	0	0
IDAHO FALLS FAA AP	46.9	19.6	33.3	.4	63	7	- 7	27	944	0	4	29	1	T	- .75	T	28+	T	0		0	0	0
IDAHO FALLS 46 W	48.5	15.4	32.0	2.1	65	8+	-11	27	984	0	3	30	3	.00	- .62	.00		.0	0		0	0	0
MALTA 2 E	54.6	21.1	37.9		70	7+	- 5	28	808	0	1	28	2	T		T	26	.0	0		0	0	0
MASSACRE ROCKS ST PK	53.7	20.7	37.2		69	7+	- 8	27	828	0	1	29	2	.03		.02	14	.5	1	26	0	0	0
POCATELLO WSO AP //R	51.8	23.6	37.7	2.0	68	7+	- 2	27	811	0	3	24	1	.01	- 1.04	.01	25	.2	T	26	0	0	0

SEE REFERENCE NOTES FOLLOWING STATION INDEX

MONTHLY SUMMARIZED STATION AND DIVISIONAL DATA

IDAHO
NOVEMBER 1976

STATION	TEMPERATURE													PRECIPITATION								
										NO. OF DAYS										NO. OF DAYS		
										MAX.		MIN.						SNOW, SLEET				
	AVERAGE MAXIMUM	AVERAGE MINIMUM	AVERAGE	DEPARTURE FROM NORMAL	HIGHEST	DATE	LOWEST	DATE	DEGREE DAYS	90° OR ABOVE	32° OR BELOW	32° OR BELOW	0° OR BELOW	TOTAL	DEPARTURE FROM NORMAL	GREATEST DAY	DATE	TOTAL	MAX. DEPTH ON GROUND	DATE	.10 OR MORE	.50 OR MORE	1.00 OR MORE
ST ANTHONY 1 WNW	39.8M	17.6M	28.7M	- 3.6	55	4	- 7	28+	1077	0	M	26	3	.00	- 1.34	.00		.0	0		0	0	0
DIVISION			34.0	1.1										T	- .98			T					
EASTERN HIGHLANDS 10																							
URBAN 2 NW	50.2	20.2	35.2		67	8	-11	28	887	0	2	26	1	.04		.02	26+		0		0	0	0
JUNDA	M	M	M		60	7	-10	28		0	3	30		.09	- 1.78	.06	26		0		0	0	0
DRIGGS	46.8	17.7	32.3	2.8	63	7	-12	27	977	0	4	26	3	.20	- .86	.20	28	T	0		1	0	0
GRACE		17.5M	M				- 9	28					2	T	- 1.27	T	15	.0	0		0	0	0
HENRY	45.5	14.1	29.8		60	8	-19	27	1050	0	M	30	3	.09		.04	16		0		0	0	0
IDAHO FALLS 16 SE																							
ISLAND PARK DAM	40.9	17.4	29.2	2.9	59	6	-12	27	1068	0	7	29	3	.05	- 2.97	.05	25	.6	0		0	0	0
KILGORE	41.3	15.1	28.2		60	3	- 4	27	1094	0	6	30	2	.08		.03	25	T	T	30+	0	0	0
LAVON PUMPING STATION	46.4	17.9	32.2	1.0	60	8	- 6	27	979	0	4	30	2	.03	- .74	.02	26	T	T	30+	0	0	0
MALAD	51.6	23.1	37.4	1.7	69	7	0	28	821	0	2	29	1	.02	- 1.33	.02	16	.5	0		0	0	0
MALAD CITY	52.5	18.7	35.6		67	2	- 3	28	873	0	3	29	1	T		T	26+	.5	0		0	0	0
MONTPELIER RANGER STA	49.4M	15.6M	32.5M	1.9	62	8+	-10	28		0	4	30	2	.03	- 1.25	.03	26	.5	T	30+	0	0	0
OAKLEY	54.7	26.9	40.8	2.0	72	5	2	27	719	0	1	19	0	.14	- .79	.10	14	.0	0		1	0	0
PALISADES DAM	48.6	25.9	37.3		60	7+	0	28	825	0	4	18	1	.09		.06	29	1.3	1	30+	0	0	0
PRESTON SUGAR FACTORY	51.5	18.9	35.2		65	5	- 3	28	888	0	3	29	1	T		T	26+	T	0		0	0	0
STREVELL	49.1M	23.5M	36.3M	2.0	64	2	- 3	28	857	0	3		1	T	- .81	T	14	.0	0		0	0	0
SWAN VALLEY	48.5	17.5	33.0		62	7+	- 5	28+	951	0	3	29	2	.06		.06	2	T	T	28+	0	0	0
TETONIA EXP STATION	44.8M	17.2M	31.0M		59	9	-13	27	1002	0		28	3	.02		.02	29	.0	0		0	0	0
DIVISION			33.7	1.8										.06	- 1.32			.2					

SEE REFERENCE NOTES FOLLOWING STATION INDEX

DAILY PRECIPITATION

IDAHO
NOVEMBER 1976

DAY OF MONTH

STATION	TOTAL	1	2	3	4	5	6	7	8	9	10	11	12	13	14	15	16	17	18	19	20	21	22	23	24	25	26	27	28	29	30	31
x x x PANHANDLE 01																																
BAYVIEW MODEL BASIN	.74	36							01							06	06	04	T				02		26							
BONNERS FERRY 1 SW	1.06	.31				05										19	03	06				T			39	03						
CABINET GORGE	2.67	.33				T		T								09	11	.08				02	T		1 16	94						
COEUR D ALENE 1 E	.89	.21				T			06	T						04	04		03				02		17	10	02					
PORTHILL	.65	02													05	T	06	12							22	19						
PRIEST RIVER EXP STA	1.36	.20														10	13	05				06			38	42	02					
SAINT MARIES	.73															10	16					04			43							
SANDPOINT EXP STATION	2.38	.50														10	20	06				06			43	53						
TENSED	.68	.03	.03		.04				03							10	11					T			14							
x x x NORTH CENTRAL PRAIRIES 02																																
COTTONWOOD 2 WSW	-	40	.50		T			03										01					T									
GRANGEVILLE	.97	.58	.13						02							01	09	01	03				T			24	06					
MOSCOW-UNIV OF IDAHO	.93	32	.01		05	T	T	T								10	08	20	03			T			09		05					
NEZPERCE	.46	33	.05	T		T			02							02	11	T	01				T	T	T	01	T					
POTLATCH 3 NNE	.77	.09	.01			.04			04							18	06	12				02			11							
WINCHESTER 1 SW	.78	.33	04	02		T			08							T	08	.10	08			T	T		T	T	06					
x x x NORTH CENTRAL CANYONS 03																																
DWORSHAK FISH HATCHERY	.93	.56	.14	.06												T	06		07							02	02					
FENN RANGER STATION	2.10	37	.48	.06					T	05						.02	16	03	20	53			04			.16						
KAMIAH	.72	.40	.02	.01												07	10		03				02			.02	.05					
KOOSKIA	.72	.47	02						03							02	12	T	03				T				.03					
LEWISTON WSO AP //R	.23	21	T			T					T					T	T	02				T					T					
OROFINO	1.01	.68	.04	.08					T							03	08		05							01	.04					
RIGGINS	76	.22	.33														07		01							13						
x x x CENTRAL MOUNTAINS 04																																
ANDERSON DAM	T																T														
ARROWROCK DAM	.06															04	04															
AVERY RANGER STA 2	2.17	.35							07							19	02	.50							03	1 01						
BROWNLEE DAM	.05		.05													T	T															
CAMPBELLS FERRY	.41	.05	.16	.09													05	T	02								04					
CASCADE 1 NW	.10		.04	.01	01	01	T			T	T	T	T			01	01	T								01	T					
CENTERVILLE ARBAUGH RH	.03		T												.01	.02										T					
COBALT	.34	.02	.19	.02																		03				08						
DIXIE	.68	.01	.19	.13	.01											02	14		03				T			02	13	T				
ELK CITY	1.05	.17	.19	.06						T						02	21	03	15				03			15	04					
ELK RIVER 1 S	1.64	.55	.12													12	17	12	.22							21	03					
FAIRFIELD RANGER STA	.02														02																	
FEATHERVILLE	.10															10											T					
GARDEN VALLEY RS	T	T																														
GRANGEVILLE 11 SE	1.55	.42	.14							01							17		65							04	12					
GROUSE	.00																															
HAILEY RANGER STATION	-	-	-	-	-	-	-	-															-									
HEADQUARTERS	1.73	.70	.10	.08					T							05	.06	.03	.18							23	.30					
HILL CITY	.06																										06					
IDAHO CITY	.07															04	03															
KELLOGG	2.08	.32			02				11	19	T					10	02	06	07				05		07	1 17						
KETCHUM R S	.00																															
LOWMAN	.08	T														08	T									T						
MC CALL	36	02	.30	.01												03										T						
MIDDLE FORK LODGE	.15		.12	02	T													T									01					
MULLAN	2.27	.58							28							10	04	22				01	01		53	49						
NEW MEADOWS RANGER STA	.30	.03	.23	02												T	02										T					
NORTH STAR RANCH	1.33	.07	.26	.26						01						T	09	.02	.22	04			T			24	12					
PIERCE //R	-	-																														
POWELL	1.52	.62	.16	.01						02						02	01	02	26				T			30	08				02	
SNOWP	.30	.01	.13	.05															03							08	T					
STANLEY	.03	.03	T													T																
TAYLOR RANCH	.07																01									02	04					
WALLACE WOODLAND PARK	2.94	92	.01						18	11						07	02	T	.25	T				02	06	1 25	05					
WARREN	1.07															35	38		02				T			32						
YELLOW PINE 7 S	.30	T	.30	T													T	T	T									T	T			
x x x SOUTHWESTERN VALLEYS 05																																
BOISE 7 N	.19	T													12	01	06									T						
BOISE LUCKY PEAK DAM	.06															.02	04	T														
BOISE WSO AP //R	.14	T													09	03	02															
BRUNEAU	.17														17		T									T						
CALDWELL	.32														20	04	06	T	.02													
CAMBRIDGE	.02														02																	
COUNCIL	.06		.06																													
DEER FLAT DAM	.32														20	04	06		02													
EMMETT 2 E	.12														09		03															
GLENNS FERRY	.02															02	T			T								T				
GRAND VIEW 2 W	.07														.07		T															
KUNA 2 NNE	.12														12			T														
MOUNTAIN HOME	.05													01	T	02	T	T	01	01								T				
NAMPA SUGAR FACTORY	.34														07	20	07	T		T												
OLA 4 S	.04		T												01	02	01															
PARMA EXPERIMENT STA	.29	.02												02	06	16		03														
PAYETTE	.08														06	01	02															
SWAN FALLS POWER HOUSE	.12														07		05															
WEISER 2 SE D	.22														D 04	18																
x x x SOUTHWESTERN HIGHLANDS 06																																
HOLLISTER	.20														17		.03															
REYNOLDS	.13	T														05	.08															
THREE CREEK	-	-		-	-	-				-						-			-								-					
x x x CENTRAL PLAINS 07																																
BLISS	.03														T				T	T							T	03				
BURLEY FAA AP	.04														04		T										T					
CASTLEFORD 2 N	.00														T	T			T								T					
GOODING AIRPORT	.06																										T	.06				
HAZELTON	.08																07	.01														

SEE REFERENCE NOTES FOLLOWING STATION INDEX

DAILY PRECIPITATION

STATION	TOTAL	1	2	3	4	5	6	7	8	9	10	11	12	13	14	15	16	17	18	19	20	21	22	23	24	25	26	27	28	29	30	31
[illegible]	[illegible]															.04												T				
[illegible]	[illegible]															T											T					
[illegible]	[illegible]														T	T											T					
[illegible]	[illegible]															.01											T	.01				
[illegible]	[illegible]																										T	T				
[illegible]	[illegible]															T				T							T					
SHOSHONE 1 WNW																																
[illegible]	[illegible]															.12	.03										T					
[illegible]	[illegible]															.08	.02											T				
[illegible]																																
[illegible]																																
[illegible]																																
[illegible]	[illegible]		[illegible]	[illegible]																							.03					
[illegible]	[illegible]																															
[illegible]	[illegible]		T																							D .20						
[illegible]	[illegible]		.21		.01																											
[illegible]	[illegible]		T													T																
[illegible]			T																							T						
[illegible]			.12																													
[illegible]	[illegible]		.12	.10																						.05						
[illegible]																																
[illegible]																																
[illegible]																																
[illegible]	[illegible]																															
[illegible]	T														T																	
[illegible]	[illegible]																															
[illegible]	T		T													T										T				T		
[illegible]	[illegible]																															
[illegible]	T																										T					
[illegible]	T		T													T		T														
[illegible]	T																									T						
[illegible]	T		T																													
[illegible]	[illegible]																															
[illegible]	[illegible]																															
[illegible]	T															T													T			
[illegible]	[illegible]																															
[illegible]	T																										T					
MASSACRE ROCKS ST PK	[illegible]														.02	T	T										.01					
[illegible]	[illegible]															T	T									.01						
[illegible]	[illegible]																															
[illegible]																																
[illegible]	.04														T		.02										.02					
[illegible]	[illegible]																.03										.06					
DRIGGS	[illegible]																										T		.20			
[illegible]	T															T																
[illegible]	[illegible]																.04										.03			.02		
IDAHO FALLS 16 SE						-			-		-	-			-	-		-	-			-	-		-	-	-	-	-	-	-	
[illegible]	[illegible]																T	T	T							.05						
[illegible]	[illegible]															.01		.01								.03			.02	.01		
[illegible]	[illegible]															T										.01	.02					
[illegible]	[illegible]														T	T	.02									T						
[illegible]	[illegible]														T	T	T									T	T					
[illegible]	[illegible]																										.03	T		T		
[illegible]	[illegible]														.10	.04																
PRESTON SUGAR FACTORY	T																										.03			.06		
[illegible]																	T										T					
[illegible]															-			-		-	-		-	-	-	-	-	-	-	-	-	
[illegible]	T														T																	
[illegible]	[illegible]		[illegible]																								T		T			
[illegible]	[illegible]																													.02	T	

SEE REFERENCE NOTES FOLLOWING STATION INDEX

DAILY TEMPERATURES

IDAHO
NOVEMBER 1976

STATION		DAY OF MONTH																													AVERAGE
		1	2	3	4	5	6	7	8	9	10	11	12	13	14	15	16	17	18	19	20	21	22	23	24	25	26	27	28	29	30	31	
PANHANDLE 01																																	
BAYVIEW MODEL BASIN	MAX	56	57	48	48	47	48	55	49	48	49	52	48	45	39	40	47	47	58	47	47	40	40	38	38	35	40	37	32	29	36		44.7
	MIN	35	30	33	34	39	38	30	32	37	36	31	29	24	23	28	32	34	30	27	21	26	26	26	30	30	21	13	13	20	18		28.2
BONNERS FERRY 1 SW	MAX	58	43	47	45	46	53	48	48	47	49	41	44	41	37	46	40	56	53	46	41	34	37	41	41	42	35	28	29	31	34		42.7
	MIN	42	26	27	29	40	41	28	32	37	27	21	19	17	14	25	32	33	28	25	24	22	31	27	29	32	21	16	18	25	27		27.2
CABINET GORGE	MAX	59	44	49	46	48	52	53	49	53	53	45	44	40	41	45	41	56	53	47	44	39	42	37	39	38	33	27	28	31	36		43.7
	MIN	37	30	30	38	37	32	37	37	34	31	29	30	26	23	30	30	39	31	27	22	24	29	26	30	30	18	15	21	25	28		29.2
COEUR D'ALENE 1 E	MAX	56	56	50	55	47	57	57	48	50	54	55	54	55	49	42	46	57	57	48	48	39	38	39	40	44	42	37	29	37	40		47.5
	MIN	46	30	34	34	44	34	30	42	40	39	29	26	24	24	24	38	37	31	31	27	27	27	27	30	38	19	17	26	17	26		30.6
PORTHILL	MAX	56	45	43	46	48	50	50	50	48	46	45	42	40	37	39	39	57	44	42	41	35	38	40	42	42	34	28	28	30	33		41.9
	MIN	27	23	24	26	35	28	29	32	32	28	14	15	12	13	26	31	28	24	24	22	22	25	29	29	21	16	19	21	24	26		24.2
PRIEST RIVER EXP STA	MAX	57	53	50	45	44	50	41	46	42	42	40	38	36	38	36	36	51	46	37	32	32	34	33	34	36	33	27	25	31	34		39.3
	MIN	41	26	26	29	40	33	28	31	30	30	20	17	14	15	27	31	34	27	27	23	21	28	30	30	31	18	13	11	25	16		25.7
SAINT MARIES	MAX	50	48	55	51	46	55	50	51	52	56	56	53	50	45	46	45	57	52	47	45	37	37	42	43	44	40	34	34	36	36		46.4
	MIN	32	31	35	40	40	36	33	40	42	41	31	24	17	18	34	36	35	32	28	27	23	29	23	30	38	19	16	17	16	14		29.2
SANDPOINT EXP STATION	MAX	57	48	50	46	48	48	44	51	50	52	46	46	44	37	45	41	52	55	45	39	34	37	36	36	32	29	28	28	31	37		42.4
	MIN	43	27	26	25	41	30	27	28	31	36	32	30	18	15	30	31	38	27	29	20	27	22	21	21	22	14	18	12	12	17		25.7
TENSED	MAX	54	48	59	48	44	57	47	54	59	57	56	59	45	40	48	58	57	60	47	45	44	45	49	49	44	37	31	30	43	40		48.5
	MIN	30	26	30	34	33	30	29	37	32	30	29	17	12	13	32	38	35	30	27	16	20	21	21	30	28	18	M	9	20	13		25.0
NORTH CENTRAL PRAIRIES 02																																	
COTTONWOOD 2 WSW	MAX	49	48	53	59	54	48	62	54	59	52	50	47	46	45	48	52	51	47	44	43	46	45	46	49	46	36	27	26	38	36		46.9
	MIN	38	38	39	39	40	37	38	44	43	39	42	31	28	30	33	37	38	32	31	29		38			33							36.2
GRANGEVILLE	MAX	48	47	58	58	51	51	59	61	59	53	53	49	48	43	49	55	64	53	50	44	41	47	48	53	41	32	30	34	35	41		48.5
	MIN	42	39	36	31	31	37	33	31	39	33	35	24	20	19	21	37	44	35	27	23	21	32	22	27	29	20	3	7	22	16		27.9
MOSCOW-UNIV OF IDAHO	MAX	53	46	55	58	45	51	54	57	62	46	56	53	46	43	48	49	59	51	48	45	38	45	48	46	45	38	30	28	39	42		47.5
	MIN	39	35	41	40	40	40	37	36	45	35	36	26	27	22	31	38	42	30	28	24	30	25	29	37	36	20	15	13	26	22		31.5
NEZPERCE	MAX	50	48	55	57	47	49	55	54	59	54	53	51	46	43	46	56	61	51	48	43	40	45	45	50	46	32	27	25	34	41		47.0
	MIN	41	34	39	38	33	39	34	40	43	32	36	26	21	23	30	38	40	36	29	22	24	32	26	30	29	20	6	10	24	19		29.8
POTLATCH 3 NNE	MAX	51	52	60	56	46	52	55	57	67	46	56	54	47	35	45	55	58	48	48	49	42	45	50	48	44	37	31	29	43	41		48.2
	MIN	34	27	31	33	39	37	30	35	35	31	28	19	13	17	31	35	40	27	26	19	21	23	22	29	27	20	11	9	25	14		26.3
WINCHESTER 1 SW	MAX	48	51	63	64	60	52	65	56	62	52	55	50	49	47	47	54	58	48	47	45	45	45	53	50	45	27	27	29	41	43		49.3
	MIN	40	33	33	36	33	25	33	39	41	32	29	26	19	20	27	32	46	30	27	19	22	27	23	33	25	11	0	M	24	20		27.0
NORTH CENTRAL CANYONS 03																																	
DWORSHAK FISH HATCHERY	MAX	47	54	51	53	58	52	59	58	59	62	54	55	51	50	44	50	51	55	55	51	47	44	51	48	43	52	41	34	32	40		50.0
	MIN	38	40	42	44	44	44	38	40	45	43	44	37	32	25	25	36	41	39	38	31	34	31	30	32	35	30	17	16	19	24		34.5
FENN RANGER STATION	MAX	50	52	49	62	64	67	58	56	53	61	57	56	51	46	46	42	46	50	52	51	45	43	50	50	44	46	39	34	30	35		49.5
	MIN	34	42	41	38	35	37	34	38	41	38	36	29	22	20	24	31	34	41	40	33	28	31	29	31	28	26	15	10	18	18		30.7
KOOSKIA	MAX	54	51	60	61	54	58	53	54	62	54	57	47	44	45	47	52	52	55	47	40	42	50	44	40	51	43	31	28	37	40		48.4
	MIN	37	39	40	40	36	42	31	36	40	37	35	31	26	16	22	36	32	39	33	28	27	34	30	26	36	26	10	9	24	24		30.7
LEWISTON WSO AP	MAX	59	53	56	54	52	57	51	58	63	51	52	51	44	41	57	59	64	57	53	47	41	50	46	55	53	42	35	32	44	42		50.6
	MIN	46	43	45	46	45	41	41	43	48	45	44	36	31	27	33	43	44	40	36	31	31	35	31	35	34	25	19	18	29	25		36.3
OROFINO	MAX	48	54	50	58	59	53	58	56	58	63	54	57	51	48	43	51	49	54	54	50	46	43	51	47	42	53	33	34	32	40		49.6
	MIN	37	39	43	45	44	45	36	40	44	42	43	36	29	22	25	36	41	38	36	34	31	31	28	30	35	26	16	14	14	20		33.3
RIGGINS	MAX	52	56	64	64	61	62	62	62	64	62	61	54	53	51	54	54	59	59	55	49	48	54	55	51	52	37	35	31	40	44		53.5
	MIN	46	45	47	41	41	41	42	43	44	39	38	32	29	29	32	43	39	45	39	28	33	37	32	29	36	31	16	16	29	23		35.5
CENTRAL MOUNTAINS 04																																	
ANDERSON DAM	MAX	61	66	67	66	67	66	67	65	59	59	61	54	54	46	50	59	62	59	54	53	52	57	54	54	48	42	28	35	40	49		55.1
	MIN	39	44	38	36	36	39	40	36	36	35	34	30	26	30	30	40	35	36	30	26	33	33	30	30	31	23	11	M	12	20		30.9
ARROWROCK DAM	MAX	55	60	62	62	62	62	60	61	59	57	55	55	48	47	36	43	55	58	56	48	46	46	47	46	46	46	34	25	29	39		50.2
	MIN	32	40	37	33	33	34	34	32	33	32	31	28	20	20	25	33	34	34	32	20	25	26	27	28	20	20	10	10	10	15		26.9
AVERY RANGER STA 2	MAX	48	48	48	46	45	48	47	48	47	48	36	32	38	49	38	38	45	45	42	36	38	36	34	35	34	28	27	27	32	32		39.8
	MIN	30	35	36	40	36	33	30	37	41	28	27	22	20	32	33	32	36	35	31	29	24	29	26	26	25	25	16	16	27	22		29.3
BROWNLEE DAM	MAX	61	60	66	60	61	68	62	69	64	63	63	62	56	56	46	52	60	62	60	55	53	51	54	55	55	51	40	37	38	46		56.2
	MIN	42	44	43	35	39	38	46	36	36	35	35	34	27	27	30	35	37	38	36	27	27	29	28	28	31	25	13	12	15	22		31.7
CAMPBELLS FERRY	MAX	49	47	50	56	60	60	57	58	54	60	58	56	52	48	45	48	45	52	52	51	47	41	51	42	46	42	39	31	28	34		48.6
	MIN	31	38	41	44	35	35	31	32	38	32	30	27	21	20	20	29	33	38	30	26	23	24	25	25	25	26	10	10	14	17		27.9
CASCADE 1 NW	MAX	50	59	54	43	49	53	57	54	53	52	48	43	45	41	45	47	58	54	49	43	42	46	45	47	47	36	25	28	35	35		46.1
	MIN	40	38	34	29	27	25	26	26	24	24	24	21	13	15	22	34	27	33	29	17	20	19	18	18	32	13	- 1	- 1	10	12		22.3
COBALT	MAX	59	46	55	51	50	53	50	54	56	50	50	48	43	43	48	46	61	61	60	46	38	49	35	48	43	29	20	22	36	34		46.1
	MIN	21	35	39	35	26	22	22	24	30	23	20	15	9	8	13	30	24	26	21	15	12	22	14	16	26	8	- 9	0	16	14		19.2
DIXIE	MAX	49	40	40	45	52	57	55	60	55	56	52	52	49	46	47	44	40	52	46	44	45	41	45	50	50	35	35	19	22	29		45.1
	MIN	24	30	33	34	22	21	21	24	32	23	20	15	9	9	11	23	22	27	27	16	14	18	15	15	20	12	-15	-12	- 5	M		17.0
ELK CITY	MAX	46	45	46	62	59	55	58	61	54	60	58	59	53	54	49	47	43	50	49	49	48	39	47	45	40	41	29	27	25	29		47.6
	MIN	26	33	35	29	27	28	23	29	35	27	24	11	9	9	16	27	29	30	31	23	9	22	24	21	23	20	- 2	1	5	12		21.2
ELK RIVER 1 S	MAX	56	56	48	54	57	45	53	59	54	61	52	51	55	46	51	42	54	52	48	46	45	40	45	46	47	43	33	24	29	34		47.5
	MIN	38	30	31	33	32	33	38	40	36	32	29	20	15	16	21	33	32	32	27	21	20	26	20	21	21	16	7	7	10	14		25.0

SEE REFERENCE NOTES FOLLOWING STATION INDEX

DAILY TEMPERATURES

IDAHO
NOVEMBER 1976

STATION		DAY OF MONTH																													AVERAGE
		1	2	3	4	5	6	7	8	9	10	11	12	13	14	15	16	17	18	19	20	21	22	23	24	25	26	27	28	29	30	31	
[illegible] RANGER STA	MAX	60	65	64	65	66	63	66	65	59	59	56	54	51	47	52	59	62	58	53	51	54	57	54	48	50				36	50		56.4
	MIN	22	28	21	20	19	20	23	19	18	12	15	8	5	10	21	30	12	27	29	9	18	15	10	10	11	13	10	- 9	- 2	1		14.8
GARDEN VALLEY RS	MAX	[illegible]	68	67	64	61	62	62	61	60	57	55	56	50	42	51	54	55	58	56	51	51	57	50	50	47	46	30	33	41	41		53.2
	MIN	[illegible]	41	31	28	25	25	27	25	25	24	18	15	15	17	30	29	30	33	30	21	23	19	20	20	27	13	4	4	6	10		22.0
[illegible]	MAX	52	52	58	57	56	56	58	55	62	55	55	52	45	45	50	51	58	53	52	46	41	50	45	50	44	44	31	30	36	37		49.2
	MIN	40	40	38	34	35	33	33	38	42	34	31	26	22	22	26	37	34	41	38	26	25	35	27	28	28	24	10	11	27	21		30.2
GROUSE	MAX	54	55	60	58	55	58	60	60	52	53	50	44	45	45	46	53	52	54	48	45	45	50	45	45	42	42	18	26	35	43		47.9
	MIN	18	25	20	20	18	24	20	18	18	16	16	8	2	3	10	22	15	20	14	10	8	15	10	12	15	15	- 8	- 7	- 1	1		12.6
[illegible] RANGER STATION	MAX																																
	MIN																																
[illegible]	MAX	58	58	48	60	59	57	57	58	54	63	51	55	48	52	55	46	42	55	48	45	47	41	47	47	40	39	24	17	28	34		47.8
	MIN	28	29	33	30	28	22	22	27	30	31	26	21	18	22	14	33	31	32	29	18	18	19	21	26	28	18	8	6	5	14		22.9
MILL CITY	MAX	59	65	64	67	68	64	66	67	59	59	58	53	51	45	47	58	62	57	52	50	53	53	54	56	44	45	29	30	31	46		53.7
	MIN	15	32	21	19	19	21	24	24	23	25	17	9	5	15	28	33	19	31	35	18	15	23	13	12	6	10	-10	- 7	- 3	12		16.8
IDAHO CITY	MAX	58	66	63	65	66	61	64	62	60	60	58	53	52	41	41	55	60	60	53	53	50	56	54	52	47	40	30	35	41	49		53.5
	MIN	44	38	28	27	26	28	27	27	26	25	18	20	12	17	21	35	26	29	25	20	23	21	20	19	24	7	- 4	2	6	13		21.7
[illegible]	MAX	55	58	46	55	44	47	55	50	49	50	56	54	54	47	43	46	44	58	44	43	38	38	35	40	43	43	36	30	30	33		45.5
	MIN	38	31	33	35	37	38	31	34	43	37	31	30	21	19	21	35	37	33	29	24	24	27	26	27	34	24	11	11	20	23		28.8
[illegible] R S	MAX	55	57	57	59	60			65	62	57	55	55	52	45	44	50	56	55	57	47	47	49	54	50	50	42	26	17	27			50.0
	MIN	21	29	27	23	22			23	25	21	21	21	10	11	20	20	23	22	17	16	17	20	18	17	17	13	- 2	- 2	[illegible]			17.4
LOWMAN	MAX	55	64	58	59	56	55	57	57	56	53	50	49	45	38	37	50	52	51	53	43	47	45	44	43	44	36	30	34	35	35		47.7
	MIN	35	38	31	28	25	26	25	25	24	23	23	18	14	15	20	32	30	29	29	19	21	18	19	18	25	10	0	1	5	10		21.2
[illegible]	MAX	52	53	55	56	59	62	60	60	58	58	56	55	48	48	44	43	51	50	48	52	50	49	50	48	46	36	27	29	38	42		49.4
	MIN	21	37	29	26	25	25	28	24	26	23	23	17	13	15	29	33	29	32	33	22	25	24	22	23	27	19	3	5	16	15		23.0
MIDDLE FORK LODGE	MAX	56	60	52	52	53	57	57	56	57	56	55	52	46	45	44	52	51	60	60	49	47	42	50	50	55	45	30	25	30	40		49.5
	MIN	25	41	42	37	32	27	26	26	26	25	24	21	13	12	13	26	29	29	28	19	12	18	18	19	20	16	- 1	2	[illegible]	12		21.5
[illegible]	MAX	48	46	54	54	44	47	54	47	55	49	48	47	44	44	43	53	54	46	42	42	41	41	41	49	38	30	28	28	33	37		44.2
	MIN	30	28	31	31	32	38	33	41	37	36	34	31	23	20	31	31	37	31	25	20	30	27	23	27	27	12	9	13	24	22		27.8
NEW MEADOWS RANGER STA	MAX	48	48	54	55	58	60	55	60	57	58		60	52	51	37	42	49	57	53	39	46	43	51	52	47	41	29	28	33	41		48.4
	MIN	24	35	38	30	27	27	25	25	26	25		21	13	12	12	29	27	28	28	21	18	16	11	18	20	0	- 3	- 1	2	9		19.4
NORTH STAR RANCH	MAX	50	51	50	58	55	55	55	55	51	59	58	51	50	46	47	42	43	50	51	50	45	41	51	45	43	44	34	26	27	32		47.2
	MIN	27	41	41	34	31	33	28	29	37	30	25	22	15	15	19	29	33	35	37	28	20	22	21	23	25	20	6	9	14	16		25.5
PIERCE	MAX																																
	MIN																																
POWELL	MAX	44	47	45	60	57	54	56	55	47	59	55	51	49	46	46	42	37	44	45	46	40	38	47	43	43	37	29	20	22	30		44.5
	MIN	25	31	32	35	27	27	26	28	36	32	24	19	14	15	15	29	32	35	32	27	21	24	21	21	24	18	3	7	13	22		23.8
SHOUP	MAX	47	49	54	53	52	49	42	49	50	50	49	43	39	34	42	44	45	55	52	43	37	45	35	40	47	32	26	27	38	39		43.6
	MIN	34	36	43	43	42	32	29	29	30	29	27	25	16	15	18	33	28	34	29	26	20	30	22	22	31	15	4	11	25	21		26.6
[illegible] TANCEY	MAX	48	51	53	53	50	62	59	60	55	52	54	52	50	46	42	44	45	56	51	45	49	46	50	51	50	36	25	21	27	37		47.3
	MIN		30	30	24	14	16	17	16	15	14	12	6	1	4	10	20	24	23	16	8	10	10	[illegible]	7	11	- 3	-21	-18	- 7	- 1		10.2
TAYLOR RANCH	MAX				50	50	47	46	46	52	50	44	59	37	34	35	42	48	50			46	39	41	34	46	45	27	19	25	37		42.0
	MIN				32	34	28	25	26	25	25	21	15	14	12	15	26	27	31			15	20	18	18	20	20	1	3	12	16		20.4
WALLACE WOODLAND PARK	MAX	[illegible]	49	48	55	47	49	51	53	48	52	52	50	49	48	42	43	43	57	46	42	41	42	38	39	41	37	32	29	28	32		44.7
	MIN	39	29	30	33	34	36	32	34	39	34	32	28	24	18	23	33	34	33	27	21	23	24	23	25	33	18	12	14	19	23		27.6
WARREN	MAX	44	50	56	58	60	58	66	56	58	55	52	45	46	47	45	45	49	53	47	45	44	49	50	49	45	32	22	23	33	42		47.5
	MIN	33	31	28	20	23	20	23	27	32	22	24	11	11	11	18	30	28	35	23	13	13	25	15	18	[illegible]	8	-19	-10	18	5		17.7
YELLOW PINE 7 S	MAX	51	52	48	54	55	58	56	64	58	55	54	53	49	50	49	48	46	58	54	43	47	42	51	50	55	33	23	25	28	38		48.2
	MIN	24	28	38	24	24	25	25	26	26	23	23	17	13	12	13	28	28	29	27	16	17	18	18	17	19	[illegible]	- 5	- 4	7	10		19.2
• • •																																	
SOUTHWESTERN VALLEYS 05																																	
[illegible] N	MAX	58	61	61	62	60	61	62	59	55	55	52	49	48	41	47	58	60	56	47	47	46	49	49	50	50	35	25	32	40	44		50.6
	MIN	40	43	38	37	38	37	36	39	35	35	34	30	26	27	29	38	37	37	33	21	30	27	28	29	33	18	6	12	17	20		30.3
[illegible] FERK DAM	MAX	61	66	68	68	64	67	64	62	64	59	56	56	58	56	48	64	65	58	51	53	49	51	56	56	52	34	27	32	43	46		55.1
	MIN	34	46	41	40	39	40	39	38	37	36	34	30	32	30	27	35	40	35	31	31	33	27	29	29	28	15	1	1	7	17		30.1
[illegible]	MAX	56	65	66	64	61	65	63	61	60	57	53	53	51	37	44	58	59	57	50	49	48	49	53	51	51	40	30	35	43	45		52.5
	MIN	41	42	37	36	35	35	39	34	32	31	30	22	27	32	38	33	34	32	30	24	30	24	31	27	27	21	10	7	13	19		29.2
[illegible]	MAX	63	68	68	66	66	68	67	61	62	60	61	56	54	39	50	60	66	54	58	52	49	53	54	50	56	47	30	37	42	45		55.4
	MIN	[illegible]	31	30	27	27	35	25	26	28	26	25	16	14	22	28	39	32	35	29	22	22	22	22	21	24	25	9	5	11	13		24.1
[illegible]	MAX	58	64	65	60	61	65	64	61	59	59	59	57	54	48	43	58	52	55	55	52	48	54	55	49	50	47	41	38	45	45		54.0
	MIN	32	42	35	32	31	35	33	31	29	29	29	25	20	25	30	38	35	34	30	28	29	24	27	25	27	24	25	12	15	14		28.2
[illegible]	MAX	57	65	66	64	64	65	64	62	64	59	59	56	53	49	47	56	57	56	52	55	53	53	52	50	46	40	34	35	45	46		54.1
	MIN	34	45	29	26	26	25	26	29	25	24	25	24	12	16	20	39	30	36	28	17	24	17	17	19	25	17	5	2	11	11		22.8
[illegible]	MAX	51	65	66	65	66	64	64	62	62	61	63	63	56	51	48	56	58	58	58	55	55	55	55	52	47	42	32	36	44	46		55.2
	MIN	28	36	35	28	28	[illegible]	29	28	27	25	25	21	16	20	26	41	30	34	30	23	25	21	18	20	25	16	8	6	16	12		24.3
[illegible]	MAX	57	60	65	62	60	62	59	61	58	59	55	55	52	39	41	55	53	54	54	50	47	52	52	50	54	46	40	38	40	44		52.5
	MIN	36	41	30	[illegible]	30	36	33	31	30	29	26	23	19	26	28	37	34	32	30	27	27	25	26	24	29	25	12	9	10	17		27.1
[illegible]	MAX	58	65	65	62	62	66	64	61	60	60	59	57	52	49	46	57	52		52	52	49	52	52	50	52	45	36	38	45	48		54.0
	MIN	[illegible]	45	35	32	32	33	37	32	32	30	29	26	21	25	30	39	31		32	26	30	25	27	25	27	19	16	9	15	17		28.0
[illegible]	MAX	67	69	70	69	72	75	72	64	65	62	65	59	55	42	52	62	66	55	57	53	56	54	58	60	56	40	30	38	40	35		57.3
	MIN	26	30	26	24	26	26	26	22	23	22	24	13	11	13	30	32	30	34	27	16	16	17	17	19	20	11	- 3	- 2	1	4		19.4
[illegible]	MAX	[illegible]	67	68	64	66	67	66	61	62	61	60	56	52	47	48	60	65	54	58	52	50	56	55	54	52	37	36	35	42	48		55.4
	MIN	26	28	25	22	21	29	28	21	22	22	19	14	9	18	23	34	24	32	23	17	16	17	23	23	26	17	[illegible]	[illegible]	5	14		20.3
[illegible]	MAX	58	62	64	65	63	67	64	64	60	58	57	57	54	43	43	59	57	57	51	51	48	50	53	54	53	42	39	35	44	44		54.0
	MIN	[illegible]	39	34	30	30	32	34	29	30	27	29	22	18	20	30	37	31	30	29	20	25	20	26	22	29	19	5	3	[illegible]	14		25.3
[illegible] HOME	MAX	[illegible]	68	69	67	71	71	69	65	63	61	59	53	51	51	52	61	67	61	53	52	52	53	55	58	52	34	36	35	42	48		56.5
	MIN	[illegible]	34	34	32	27	32	33	30	28	27	24	24	25	25	29	35	36	34	25	18	20	19	20	23	26	17	8	2	5	[illegible]		24.4

SEE REFERENCE NOTES FOLLOWING STATION INDEX

DAILY TEMPERATURES

IDAHO
NOVEMBER 1976

STATION		DAY OF MONTH																													AVERAGE
		1	2	3	4	5	6	7	8	9	10	11	12	13	14	15	16	17	18	19	20	21	22	23	24	25	26	27	28	29	30	31	
NAMPA SUGAR FACTORY	MAX	54	58	64	65	60	60	68	66	59	61	58	58	58	56	48	42	60	62	62	52	52	58	53	57	50	54	43	36	40	47		55.0
	MIN	32	40	33	30	31	33	33	30	29	30	25	20	20	21	28	32	32	30	30	23	28	23	26	23	25	23	12	11	10	13		25.9
OLA 4 S	MAX	59	66	66	63	64	62	64	65	58	60	60	55	53	45	49	59	61	60	53	54	48	54	55	53	50	44	32	36	44	48		54.7
	MIN	34	42	32	24	24	26	26	25	24	24	23	12	10	11	23	38	26	33	26	11	30	11	16	11	26	9	4	1	6	10		20.6
PARMA EXPERIMENT STA	MAX	52	59	68	68	64	63	63	64	64	58	60	57	50	38	45	55	47	52	54	52	53	54	51	50	53	40	32	34	37	44		52.7
	MIN	25	36	31	26	26	29	29	27	26	23	24	13	14	25	31	32	32	26	22	25	23	24	22	22	24	11	7	11	11	12		23.0
PAYETTE	MAX	58	65	65	62	60	62	63	60	58	58	57	56	49	46	45	54	53	49	54	51	48	51	52	49	49	49	38	38	44	44		52.9
	MIN	28	39	28	23	23	28	23	24	24	21	20	16	9	15	30	31	27	27	25	16	22	18	17	16	19	16	2	1	6	7		20.0
SWAN FALLS POWER HOUSE	MAX	62	69	69	65	67	69	69	64	64	63	60	58	54	46	45	62	62	56	56	55	51	55	55	53	57	49	37	40	45	48		56.8
	MIN	40	42	38	35	36	41	40	34	36	34	33	28	25	30	31	40	37	37	36	29	30	29	29	28	31	28	15	15	20	21		31.6
WEISER 2 SE	MAX	62	67	68	64	62	64	69	66	64	60	59	58	55	44	52	58	55	53	53	57	53	54	54	51	49	46	36	41	46	45		55.5
	MIN	34	44	33	28	28	31	29	31	29	28	27	27	16	20	32	39	34	38	35	24	24	25	24	24	26	27	15	6	12	16		26.9
• • •																																	
SOUTHWESTERN HIGHLANDS 06																																	
HOLLISTER	MAX	64	66	61	65	70	68	68	64	60	59	56	55	49	42	47	57	65	59	51	53	50	52	50	59	49	40	25	33	39	47		54.1
	MIN	31	33	34	32	35	38	35	33	30	30	31	21	15	25	30	40	36	35	31	32	22	25	24	41	40	19	- 1	6	15	18		27.9
REYNOLDS	MAX	62	61	61	64	63	62	61	65	63	60	60	59	50	45	53	50	62	63	59	53	51	48	54	61	48	32	26	37	38	40		53.7
	MIN	32	34	32	28	29	30	29	30	29	28	25	21	18	31	15	40	30	30	30	21	20	22	21	22	21	1	1	10	11	18		23.6
THREE CREEK	MAX																																
	MIN																																
• • •																																	
CENTRAL PLAINS 07																																	
BLISS	MAX	65	68	68	66	71	66	69	62	64	59	62	56	53	42	47	60	63	53	53	52	55	50	55	58	51	44	30	32	36	41		55.0
	MIN	33	36	33	31	33	33	36	33	31	29	27	22	15	21	31	32	34	36	29	24	21	23	25	23	24	16	4	3	12	13		25.4
BURLEY FAA AP	MAX	67	64	66	65	69	61	70	65	62	58	55	52	50	39	50	59	66	59	54	52	46	50	53	58	48	32	23	33	40	44		53.7
	MIN	27	29	26	26	25	31	31	28	23	23	21	22	10	13	29	40	26	32	31	21	19	18	17	19	29	13	2	5	11	10		21.9
CASTLEFORD 2 N	MAX	65	65	63	63	67	62	65	70	65	61	60	56	55	49	50	62	61	59	56	54	55	54	52	54	50	32	33	35	42	47		55.4
	MIN	29	31	30	30	28	33	29	32	33	27	24	23	16	30	32	37	31	29	32	25	21	24	22	22	21	20	7	7	14	15		25.1
GOODING AIRPORT	MAX	65	65	67	66	70	66	68	68	63	62	61	57	52	50	47	58	62	56	51	51	54	49	54	57	50	44	31	28	34	38		54.8
	MIN	32	35	39	35	38	35	43	33	32	32	33	23	20	26	30	36	35	34	31	24	28	25	26	28	30	18	1	2	7	17		27.6
HAZELTON	MAX	64	65	65	66	70		68	66	66	61	56	57	51	51	51	50	65	51	56	50	48	48	55	59	48	31	27	32	39	44		53.9
	MIN	31	32	28	29	32		28	30	31	32	31	30	26	19	17	30	31	31	22	22	20	19	23	24	21		4	6	12	14		24.1
JEROME	MAX	65	67	67	68	72	67	69	64	64	59	61	55	53	42	48	60	67	56	54	54	54	51	58	59	56	35	29	32	40	43		55.6
	MIN	31	32	35	34	33	33	40	32	30	31	32	30	21	23	26	30	33	29	29	24	24	25	20	21	26	19	4	5	9	10		25.7
MINIDOKA 10 WNW	MAX	66	68	62	65	66	68	62	67	67	65	60	56	50	51	40	50	59	65				50	55	55	56	45	30	25	30	37		54.4
	MIN	24	24	22	24	24	27	30	23	23	23	20	15	10	8	15	30	24	23	24	18	18	15	15	17	20	18	- 5	- 5	0	3		17.6
MINIDOKA DAM	MAX	61	63	62	65	63	63	64	63	59	55	54	48	47	42	49	56	65	57	53	51	44	50	47	57	49	49	33	32	33	42		52.5
	MIN	27	31	32	30	30	35	34	27	28	24	26	24	20	18	25	37	33	29	27	22	23	19	19	23	23	19	10	- 4	4	11		23.5
PAUL 1 ENE	MAX	66	66	62	65	66	71	62	70	65	62	57	56	51	52	40	50	58	66	58	52	51	48	49	54	58	47	31	24	31	38		54.2
	MIN	29	27	27	25	24	29	31	27	23	21	22	26	15	14	18	21	26	26	27	20	18	18	18	18	20	16	1	- 2	0	9		19.8
PICABO	MAX	59	60	63	63	63	65	62	63	63	59	56	55	50	48	44	45	58	59	57	56	55	47	46	48	52	45	26	20	23	30		51.3
	MIN	27	29	30	30	27	27	30	30	26	26	26	21	16	17	17	23	21	24	20	19	18	17	16	17	20	16	-10	-10	- 4	- 2		18.8
RICHFIELD	MAX	59	61	62	63	65	63	65	62	60	58	56	52	49	45	47	57	61	52	46	49	49	46	50	53	47	38	26	24	33	37		51.2
	MIN	27	29	29	28	28	32	30	24	28	25	24	18	12	15	20	21	29	23	31	22	22	16	19	19	21	13	- 6	- 3	3	7		20.2
SHOSHONE 1 WNW	MAX	64	63	63	64	66	64	66	61	62	59	58	55	57	45	49	57	60	55	49	48	50	48	50	54	49	43	31	25	34	38		52.9
	MIN	31	34	35	31	35	35	40	31	32	30	31	27	19	23	26	31	34	29	30	22	27	21	24	26	23	17	1	3	8	14		25.7
TWIN FALLS 3 SE	MAX	64	66	66	66	67	71	64	68	62	62	58	59	57	52	42	48	60	67	58	55	52	50	52	52	59	50	32	28	35	42		55.5
	MIN	27	32	30	32	28	31	33	28	26	27	28	29	15	18	30	36	30	30	34	30	21	24	23	22	27	22	3	3	15	18		25.1
TWIN FALLS WSO	MAX	63	65	64	65	64	69	63	67	61	62	56	58	52	50	41	49	58	66	55	53	50	49	50	54	58	49	32	26	32	40		54.0
	MIN	28	32	30	29	27	31	37	30	26	26	27	31	13	20	31	36	30	32	34	23	21	21	21	20	21	21	2	3	18	16		24.6
• • •																																	
NORTHEASTERN VALLEYS 08																																	
CHALLIS	MAX	59	49	51	44	48	50	52	55	55	51	47	45	40	40	51	49	59	59	48	46	38	51	49	44	40	36	20	22	34	37		45.6
	MIN	36	38	38	32	31	25	23	26	24	24	22	16	10	11	17	21	27	28	25	18	14	21	19	19	21	14	- 3	- 4	5	7		20.2
CHILLY BARTON FLAT	MAX	48	59	60	59	56	60				57	53	49	46	40	49	51	51	54	54	50	44	51	49	45	39	31			33	45		49.3
	MIN											17	13	4	7	15	33	21	32	24	23	15	27	18	20	30	11	- 5	- 3	5	9		
GIBBONSVILLE	MAX	56	53	50	54	52	53	53	53	58	58	54	51	47	45	49	44	46	54	52	52	42	53	48	45	40	31	22	26	32	32		46.8
	MIN	22	33	34	39	35	24	22	24	34	26	22	18	10	8	18	31	29	29	28	22	15	28	18	18	18	8	7	8	16	15		21.8
LEADORE 2	MAX	58	49	51	42	51	54	60	56	56	49	47	44	41		48	46	51	53	48	43	47	47	45	50	43		19		30	35		46.8
	MIN	27	32	38	34	24	19	22	25	23	19	19	12	6		6	26	25	24	14	15	10	10	11	20	9		-10	- 2		12		17.4
MACKAY RANGER STATION	MAX	50	55	61	60	56	59	57	61	57	56	55	49	47	45	41	56	50	54	50	46	45	52	47	45	39	24	19	23	32	47		47.9
	MIN	25	30	30	30	25	26	27	28	29	26	23	22	15	10	13	28	21	24	27	16	15	20	20	19	15		- 4	5	6	5		19.9
MACKAY 4 NW	MAX	49	55	59	60	56	60	59	57	57	54	53	48	46	44	48	50	50	57	47	50	43	50	46	45	40	28	19	24	32	45		47.7
	MIN	22	33	30	29	23	32	25	29	28	25	22	18	12	13	20	30	25	30	23	24	16	28	22	20	26	15	2	9	9	10		21.7
MAY	MAX	57	49	54	51	51	53	55	58	48	55	49	46	45	45	49	51	56	59	51	48	38	50	49	47	46	37	23	24	35	38		47.2
	MIN	18	34	38	28	32	22	19	24	21	18	17	10	4	5	11	29	23	29	10	13	8	20	12	16	20	8	- 7	- 1	3	9		16.2
SALMON 1 N	MAX	52	51	53	51	51	45	43	50	58	48	50	47	41	41	47	46	50	56	55	51	41	52	47	41	43	35	24	26	39	42		45.9
	MIN	30	39	43	43	40	26	28	25	37	26	21	16	10	10	15	33	23	32	26	20	14	28	17	18	29	17	8	6	13	17		23.4

SEE REFERENCE NOTES FOLLOWING STATION INDEX

DAILY TEMPERATURES

IDAHO
NOVEMBER 1976

STATION		DAY OF MONTH																													AVERAGE
		1	2	3	4	5	6	7	8	9	10	11	12	13	14	15	16	17	18	19	20	21	22	23	24	25	26	27	28	29	30	31	
• • •																																	
UPPER SNAKE R VER BASINS																																	
ARBOGAST EXP STATION	MAX	61	63	60	61	61	65	62	64	65	60	57	53	50	47	42	45	48	60	58	47	49	45	49	50	55	45	29	21	28	35		51.2
	MIN	27	28	28	23	22	25	24	24	22	21	20	18	12	10	13	32	23	26	26	19	15	15	14	15	18	21	- 5	- 3	5	5		17.9
AMERICAN FALLS 1 SW	MAX	63	66	57	62	64	56	62	64	61	55	55	51	48	44	44	49	59	58	48	50	43	50	49	55	55	36	25	31	36	41		50.9
	MIN	28	27	25	24	26	26	28	27	24	20	22	25	11	15	32	38	28	29	29	21	16	21	19	22	36	6	-12	- 1	8	12		21.1
ARCO 3 SW	MAX	57	55	66	61	59	61	61	65	57	55	52	49	46	45	43	49	55	55	50	47	45	53	47	43	40	39	22	24	34	38		49.1
	MIN	21	26	31	24	28	24	25	28	22	28	20	8	5	9	10	19	18	20	16	17	12	13	15	11	14	19	- 5	- 7	0	2		15.8
ASHTON	MAX	52	53	59	57	57	62	58	55	56	50	52	43	40	42	31	39	47	48	40	43	46	43	43	44	41	32	16	17	26	28		44.0
	MIN	24	36	36	28	26	30	28	25	26	25	16	16	10	9	19	20	34	27	28	24	17	23	18	19	21	8	-12	0	11	16		20.3
BLACKFOOT 2 SSW	MAX	61	61	62	63	63	61	65	61	60	55	53	49	46	45	42	46	60	57	47	44	49	48	49	53	45	29	22	28	35	41		50.0
	MIN	28		27	25	25	30	25	28	25	24	20	21	10	9	31	32	28	28	35	20	16	18	17	20	23	18	- 6	2	9	11		20.7
BOTERO JR HIGH SCHOOL NM	MAX	54	56	60	60	60	60	62	60	58	58	58	58	44	42	41	52	53	53	45	47	45	47	48	48	44	37	20	21	31	38		48.7
	MIN	31	32	28	28	28	32	29	29	28	27	27	28	13	13	15	22	22	28	22	21	19	20	18	17	14	15	- 7	0	5	7		20.4
DUBOIS EXP STATION	MAX	50	52	60	56	52	62	57	55	57	55	50	45	40	42	35	44	42	50	43	44	43	45	45	41	41	32	19	19	27	30		44.4
	MIN	30	38	39	30	32	36	31	33	31	31	24	22	12	12	18	21	30	31	29	24	20	22	23	27	23	10	- 2	1	8	11		23.2
FORT HALL INDIAN AGNCY	MAX	59	60	63	65	67	64	69	60	60	53	52	48		46		45	61	67	45	47	47	49	52	55	47	30	21	26	35	40		51.2
	MIN	28	35	26	25	25	32	23	25	25	18	17	22		7			28	29	30	20	13	17	14	20	30	14	- 3	1	9	14		20.1
HOMER 4 NW	MAX	54	54	64	60	56		60	61	58	55	50		44	45	39	47	45	52	47		48	50	46	45	45	38	22	20	31	31		46.9
	MIN	14	28	32	19	19		21	18	15	16	17		1	1	8	13	24	16	14		7	10	9	16	8	10	- 9	- 8	1	- 1		11.8
HOWE	MAX	54	54	60	57	54	60	57	57	55	54	50	47	40	40	38	43	46	48	43	44	42	47	43	41	36	22	22	23	28	32		44.6
	MIN	26	32	29	24	23	31	23	23	23	23	21	13	7	7	12	22	19	21	20	16	11	16	9	18	18	2	2	3	3	5		16.7
IDAHO FALLS 2 ESE	MAX	58	56	52	61	63	62	65	60	62	57	51	48	45	45	39	48	58	55	42	46	48	48	49	51	45	35	20	22	33	35		49.0
	MIN	32	36	25	27	26	33	24	30	27	23	20	21	11	9	28	26	37	27	32	27	16	23	19	23	33	15	- 2	9	14	11		22.9
IDAHO FALLS FAA AP	MAX	56	55	60	59	60	61	63	58	58	54	51	47	43	43	37	44	57	54	40	44	46	46	47	48	44	28	19	21	30	35		46.9
	MIN	31	34	27	24	24	28	25	26	23	22	21	16	9	9	22	24	30	26	31	20	15	22	15	21	28	3	- 7	3	11	6		19.6
IDAHO FALLS 46 W	MAX	60	57	65	60	59	60	60	65	58	58	52	47	45	44	43	48	57	55	40	48	44	54	46	45	45	26	21	21	34	38		48.5
	MIN	23	30	21	20	18	25	17	19	19	17	20	14	1	2	21	23	22	19	20	22	10	20	8	14	26	19	-11	0	0	3		15.4
MALTA 2 E	MAX	68	64	64	65	70	66	70	68	64	56	55	49	57	55	52	46	60	60	53	55	53	52	55	54	49	39	20	35	40	43		54.6
	MIN	24	26	25	28	29	30	30	29	24	29	10	9	20	21	31	40	30	30	18	25	18	16	18	20	34	15	- 4	- 5	5	9		21.1
MASSACRE ROCKS ST PK	MAX	67	64	65	64	69	63	69	65	62	58	54	50	52	56	48	52	58	60	51	53	46	51	53	59	50	34	25	33	40	40		53.7
	MIN	29	30	24	25	27	28	28	26	22	20	19	24	11	18	26	30	34	29	25	20	16	18	17	17	32	15	- 8	0	6	12		20.7
POCATELLO WSO AP	MAX	63	61	63	63	68	65	68	64	62	56	56	52	49	43	45	49	60	58	48	49	46	49	52	56	49	32	23	29	35	42		51.8
	MIN	33	33	29	29	27	33	27	32	27	25	23	21	14	15	33	38	30	33	31	25	16	20	20	23	32	9	- 2	3	13	14		23.6
ST ANTHONY 1 WNW	MAX	51	49	46	55	49	48			45	46	42	50	45			42	37		47	48			38	37	35	35	20	10	20	21		39.8
	MIN	24	25	35	25	26	28			24	22	17	16	7			25	27		25	30	14	15	16	19	18	13	- 7	- 7	- 6	10		17.6
• • •																																	
EASTERN HIGHLANDS																																	
ARBON 2 NW	MAX	55	60	62	64	63	65	64	67	65	58	53	50	47	45	43	44	43	58	52	50	48	53	51	45	44	35	25	26	34	37		50.2
	MIN	20	26	24	20	30	33	26	30	20	22	11	16	5	18	32	37	33	35	28	20	10	17	12	24	30	10	6	-11	4	19		20.2
CONDA	MAX	56	55	55	57			60	56	56	54	49			44	44	46	53	53			47		47		49			26	33		
	MIN	31	27	26	24			25	22	22	19	15			9	10	32	30	26			13		17					-10	14	7		
DRIGGS	MAX	54	51	59	60	61	60	63	59	57	54	49	43	43	45	40	44	54	55	49	42	48	44	51	49	44	35	19	16	27	28		46.8
	MIN	36	39	34	24	20	27	22	27	23	18	12	6	6	5	7	19	25	35	29	20	10	22	13	16	32	5	-12	- 1	- 5	16		17.7
GRACE	MAX																																
	MIN	22	22	22	23	22	29	24	27	22	19	14	17	6	12	15	32	34		24	18	9	18	14	18	21	6	- 6	- 9	11	21		17.5
HENRY	MAX	54	55	51	57	57	54	58	60	57	56	52	50	41	40	40	48	44	52	52	42	43	46	45	47	48	38	20	12	21	26		45.5
	MIN	27	23	21	23	22	23	25	22	20	16	16	8	12	8	17	18	31	24	20	14	9	15	12	13	16	5	-19	-15	- 8	5		14.1
IDAHO FALLS 15 SE	MAX																																
	MIN																																
PALISADE DAM	MAX	49	50	57	51	52	59	57	57	56	49	49	41	39	43	29	35	39	42	38	39	38	43	40	32	41	26	17	11	23	25		40.9
	MIN	19	23	33	23	23	26	26	25	23	23	21	19	8	4	18	20	25	29	28	22	15	26	14	15	21	8	-12	-10	- 3	9		17.4
PALISADE	MAX	49	48	60	54	51	59	55	55	53	52	49	43	37	41	31	37	37	46	40	42	39	43	39	39	36	26	15	12	23	28		41.3
	MIN	20	21	41	21	20	24	17	23	23	20	11	13	4	2	9	16	28	25	23	17	10	22	12	20	20	4	- 4	- 3	5	1		15.1
PALISADES POWERING STATION	MAX	58	59	56	52	52	53	55	60	56	55	47	40	39	46	44	48	53	57	52	50	43	51	44	47	42	26	15	23	31	37		46.4
	MIN	22	25	25	23	22	24	25	24	20	20	20	19	9	12	24	29	26	24	22	19	15	20	18	17	19	3	- 6	- 5	5	16		17.9
MALAD	MAX	61	66	65	63	63	66	69	64	64	59	58	51	48	41	41	42	54	59	56	55	42	56	53	52	45	34	21	27	34	38		51.6
	MIN	27	30	32	28	28	31	29	30	27	27	25	25	13	16	30	35	29	28	25	25	19	24	21	21	28	12	3	0	7	18		23.1
MALAD CITY	MAX	64	67	66	63	63	66	65	64	63	59	60	53	51	46	43	44	54	58	56	55	51	55	52	53	48	31	23	28	35	40		52.5
	MIN	21	24	25	23	22	26	24	25	21	20	19	15	9	12	27	33	27	23	20	20	15	18	16	16	22	17	3	- 3	3	19		18.7
MONTPELIER RANGER STN	MAX	59	60	62	60	62			62	61	59	55	52			47	40	49	58	57	50			51	51	52		25	14	22	29		49.4
	MIN	17	22	23	19	20			20	22	19	17	17				26	27	23	19				15	14		10	- 8	-10	6	10		15.6
OAKLEY	MAX	62	65	62	67	72	66	70	65	60	57	55	49	50	49	48	55	62	59	55	57	55	51	56	58	50	42	31	37	34	41		54.7
	MIN	18	35	34	14	35	34	38	35	31	33	28	20	16	20	31	40	36	35	29	25	26	25	28	28	19	22	2	3	13	20		26.9
PAUL POWER DAM	MAX	60	54	60	60	60	58	60	59	56	55	53	51	45	44	44	47	57	57	53	45	46	49	48	49	48	38	22	20	27	32		48.6
	MIN	36	41	36	32	35	36	35	35	33	32	24	15	22	17	21	29	38	36	33	19	23	19	20	28	34	13	1	0	11	24		25.9
PRESTON SUGAR FACTORY	MAX	58	61	62	64	65	63	62	63	62	62	58	57	52	47	45	43	45	57	58	56	53	46	53	49	51	46	29	20	25	33		51.5
	MIN	23	26	26	24	24	23	26	25	23	22	22	17	10	14	19	33	28	26	24	22	15	15	17	16	17	18	3	- 3	5	7		18.9
PRESTON	MAX	58	64	62	61	57	62	58	57		57			50	40		49	51	58		54	50	50	49	45		37	21	25	31	33		49.1
	MIN	28	32	33	32		33	35	33		28			15	19		39		31		23	21	27	20		26	18	3	- 3	7	17		23.5
SWAN VALLEY	MAX	55	57	61	61	62	62	62	60	59	55	52	44	43	46	39	47	59	57	49	47	47	48	51	52	43	38	17	20	29	34		48.5
	MIN	24	29	31	20	20	18	21	23	20	20	12	5	8	7	17	25	28	25	20	24	8	15	11	18	38	9	- 5	- 5	14	23		17.5
TETONIA EXP STATION	MAX	52	54	56	56	55	54	56	56	59	52	46	44	38	44	37	47	50	53	41	41	45	44	43	46			17	16	26	26		44.8
	MIN	29	33	33	28	20	22	24	28	19	23	16	6	6	9	11	20	27	26	30	18	13	22	16	16		- 3	-13	- 3	11	12		17.2

SEE REFERENCE NOTES FOLLOWING STATION INDEX

DAILY SOIL TEMPERATURES

IDAHO
NOVEMBER 1976

STATION	DEPTH (IN)	TIME	DAY OF MONTH 1	2	3	4	5	6	7	8	9	10	11	12	13	14	15	16	17	18	19	20	21	22	23	24	25	26	27	28	29	30	31	AVERAGE
ABERDEEN EXP STA																																		
(BARE GROUND)	4	MAX	52	55	56	58	56	56	55	55	54	54	54	48	44	42	37	42	45	50	51	44	45	40	44	42	44	40	34	28	27	29		46.0
		MIN	35	40	38	37	35	35	36	36	37	35	34	31	30	29	29	35	33	32	35	32	30	30	30	30	30	31	23	22	21	25		31.9
KUNA 3 E																																		
(SOD)	4	MAX	47	48	48	48	48	47	47	48	47	46	46	46	44	43	42	45	45	45	45	45	42	42	42	42	42	42	40	37	36	35		44.0
		MIN	46	47	47	47	46	46	47	46	46	45	45	44	42	42	42	41	44	45	44	42	42	42	41	40	41	40	37	35	35	34		42.7
	8	MAX	52	53	53	54	53	53	53	53	52	52	52	51	50	50	49	49	50	50	50	49	48	49	49	48	48	48	47	45	43	43		49.9
		MIN	51	52	53	53	52	52	52	52	51	51	51	50	49	49	47	47	49	49	49	48	48	48	48	47	46	46	45	43	42	42		48.7
MOSCOW-UNIV OF IDAHO																																		
(SOD)	2	MAX	51	46	55	55	48	50	52	51	55	47	51	48	43	38	45	46	50	47	43	41	35	39	37	40	33	31	29	29	31	31		43.2
		MIN	43	37	39	41	44	42	38	39	43	40	40	34	34	31	32	39	40	35	33	32	31	32	32	33	31	28	26	28	29	28		35.1
	4	MAX	49	45	51	51	49	48	49	49	51	46	48	45	41	41	42	45	47	45	41	41	36	38	37	39	36	33	32	32	32	32		42.4
		MIN	45	40	42	44	46	44	42	42	45	43	43	38	37	35	35	41	42	39	37	35	35	33	35	36	33	31	31	32	32	32		38.2
TWIN FALLS WSO																																		
(SOD)	4	MAX	50	51	53	53	52	52	52	51	50	49	47	46	44	42	39	41	48	49	47	45	43	41	41	42	42	42	36	30	30	30		44.6
		MIN	39	39	41	41	39	39	41	39	39	38	37	37	33	33	33	35	37	37	37	35	33	33	33	32	32	33	29	26	26	27		35.1
	8	MAX	49	49	50	50	50	50	51	50	50	49	48	47	46	46	43	43	46	46	46	46	46	45	43	42	42	42	42	42	41	38		45.9
		MIN	48	47	49	49	49	48	50	49	48	47	46	46	45	43	43	43	43	45	46	45	44	43	42	42	42	42	41	40	38	37		44.7

SEE REFERENCE NOTES FOLLOWING STATION INDEX

SNOWFALL AND SNOW ON GROUND

STATION		DAY OF MONTH																												
		1	2	3	4	5	6	7	8	9	10	11	12	13	14	15	16	17	18	19	20	21	22	23	24	25	26	27	28	29	30	31
PANHANDLE 01																																
BONNERS FERRY 1 SW	SNOWFALL															1.0						T				T						
	SN ON GND															T						T				T						
CABINET GORGE	SNOWFALL																									1.0						
	SN ON GND																									T	T	T	T			
COEUR D'ALENE 1 E	SNOWFALL																										T					
	SN ON GND																															
FORTH	SNOWFALL														.8											1.0						
	SN ON GND														1											1	1					
PRIEST RIVER EXP STA	SNOWFALL															.3						.5					.2					
	SN ON GND															T						1	T	T			T	T	T	T		
SANDPOINT EXP STATION	SNOWFALL																					T				T						
	SN ON GND																					T				T						
NORTH CENTRAL PRAIRIES 02																																
GRANGEVILLE	SNOWFALL																										3.0					
	SN ON GND																										1	1	1			
MOSCOW UNIV OF IDAHO	SNOWFALL																										.5					
	SN ON GND																															
NEZPERCE	SNOWFALL																									T	T					
	SN ON GND																										T					
WINCHESTER 1 SW	SNOWFALL																									T	1.5					
	SN ON GND																										T	T	T	T	T	
NORTH CENTRAL ARIZONA 03																																
FENN RANGER STATION	SNOWFALL															T																
	SN ON GND															T																
KAIBAB	SNOWFALL																										T					
	SN ON GND																															
LEWISTON WSO AP	SNOWFALL																										.2					
	SN ON GND																															
	WTR EQUIV																															
CENTRAL MOUNTAINS 04																																
CASCADE 1 NW	SNOWFALL															T										T	T				-	
	SN ON GND																										T	T				
CENTERVILLE ARBAUGH RH	SNOWFALL														T	T										T						
	SN ON GND																															
COBALT	SNOWFALL																									.5						
	SN ON GND																									1	1	1	1	1		
DIXIE	SNOWFALL															.8	1.0						T			T	1.5	T				
	SN ON GND															1	1	T					T			T	2	2	2	2	1	
ELK CITY	SNOWFALL															T							T				.5					
	SN ON GND															T							T				1	T	T	T	T	
LOWMAN	SNOWFALL															1.0										T						
	SN ON GND																															
MC CALL	SNOWFALL																									T						
	SN ON GND																															
MIDDLE FORK LODGE	SNOWFALL																										-					
	SN ON GND																															
NORTH STAR RANCH	SNOWFALL															T											T					
	SN ON GND															T											T					
POWELL	SNOWFALL															.5							T				1.0					
	SN ON GND															1							T				1	1	1	1	1	
WARREN	SNOWFALL															T	T						.5			4.0	#	4	#	3	3	
YELLOW PINE 7 S	SNOWFALL																										T					
	SN ON GND																										T	T	T	T		
SOUTHWESTERN VALLEYS 05																																
BOISE 7 N	SNOWFALL														.5	T	T									T						
	SN ON GND																															
BOISE WSO AP	SNOWFALL														T																	
	SN ON GND																															
	WTR EQUIV																															
PARMA EXPERIMENT STA	SNOWFALL													T																		
	SN ON GND													T																		
PAYETTE	SNOWFALL														-																	
	SN ON GND																															
CENTRAL PLAINS 07																																
ALMO	SNOWFALL																										T	T				
	SN ON GND																											T	T			
BURLEY FAA AP	SNOWFALL																										T					
	SN ON GND																															

SEE REFERENCE NOTES FOLLOWING STATION INDEX

SNOWFALL AND SNOW ON GROUND

IDAHO
NOVEMBER 1976

STATION		DAY OF MONTH																												
		1	2	3	4	5	6	7	8	9	10	11	12	13	14	15	16	17	18	19	20	21	22	23	24	25	26	27	28	29	30	31
RICHFIELD	SNOWFALL																										T					
	SN ON GND																															
TWIN FALLS WSO	SNOWFALL																											.2				
	SN ON GND																															
▪ ▪ ▪ NORTHEASTERN VALLEYS 08																																
GIBBONSVILLE	SNOWFALL		T	T																						2.0						
	SN ON GND																									2	2	2	2	2	1	
SALMON 1 N	SNOWFALL																									T						
	SN ON GND																															
▪ ▪ ▪ UPPER SNAKE RIVER PLAINS 09																																
ASHTON	SNOWFALL															T														.1		
	SN ON GND																															
CRATERS OF THE MOON NM	SNOWFALL																										T					
	SN ON GND																															
DUBOIS EXP STATION	SNOWFALL															T																
	SN ON GND																															
IDAHO FALLS FAA AP	SNOWFALL																												T			
	SN ON GND																															
POCATELLO WSO AP	SNOWFALL															T										.2						
	SN ON GND																										T					
	WTR EQUIV																															
▪ ▪ ▪ EASTERN HIGHLANDS 10																																
ISLAND PARK DAM	SNOWFALL																									.6						
	SN ON GND																															
KILGORE	SNOWFALL															T										T			T	T		
	SN ON GND																									T			T	T	T	
LIFTON PUMPING STATION	SNOWFALL																									T	T					
	SN ON GND																									T	T	T	T	T	T	
MALAD CITY	SNOWFALL																									.2	.3					
	SN ON GND																															
MONTPELIER RANGER STA	SNOWFALL																										.5	T		T		
	SN ON GND																										T	T	T	T	T	
SWAN VALLEY	SNOWFALL																										T		T			
	SN ON GND																										T		T			

SEE REFERENCE NOTES FOLLOWING STATION INDEX

STATION INDEX

STATION	INDEX NO.	DIVISION	COUNTY	DRAINAGE	LATITUDE	LONGITUDE	ELEVATION	OBSERVATION TIME AND TABLES				OBSERVER
								TEMP.	PRECIP.	EVAP.	SPECIAL (SEE NOTES)	
ABERDEEN EXP STATION	0010	09	BINGHAM	12	42 57	112 50	4405	8A	8A	8A	G	UNIVERSITY OF IDAHO
AMERICAN FALLS 1 SW	0227	09	POWER	12	42 47	112 52	4318	5P	5P			IDAHO POWER CO (PLANT)
ANDERSON DAM	0282	04	ELMORE	2	43 21	115 28	3882	6P	6P		C H	U S BUR RECLAMATION
ARBON 2 NW	0347	10	POWER	12	42 30	112 34	5170	6P	6P			MRS GENA NEWPORT
ARCO 3 SW	0375	09	BUTTE	6	43 36	113 20	5328	5P	5P			MRS DARRELL RICHARDS
ARROWROCK DAM	0448	04	ELMORE	2	43 36	115 55	3275	8A	8A	8A	C H	U S BUR RECLAMATION
ASHTON	0470	09	FREMONT	12	44 04	111 27	5260	7A	7A		H	GEORGE S SADORUS
AVERY RANGER STA 2	0528	04	SHOSHONE	10	47 15	115 55	2390	4P	4P		H	U. S. FOREST SERVICE
BALD MOUNTAIN	0540	04	BLAINE	12	43 39	114 24	8700				C	U.S. FOREST SERVICE
BAYVIEW MODEL BASIN	0667	01	KOOTENAI	9	47 59	116 33	2075	8A	8A			U S NAVY
BENTON DAM	0789	01	BONNER	9	48 21	116 48	2640				C	U S FOREST SERVICE
BLACKFOOT 2 SSW	0915	09	BINGHAM	12	43 10	112 21	4487	5P	5P			RADIO STATION KBLI
BLISS	1002	07	GOODING	12	42 57	115 00	3275	6P	6P		H	NORTH SIDE CANAL CO
BOISE 3 E	1016	05	ADA	2	43 37	116 08	3377				C	MILTON JOHNSTON
BOISE 7 N	1017	05	ADA	2	43 43	116 12	3885	8P	8P		H	EARL S OURADA
BOISE LUCKY PEAK DAM	1018	05	ADA	12	43 33	116 04	2840	8A	8A		C	CORPS OF ENGINEERS
BOISE WSO AP R	1022	05	ADA	12	43 34	116 13	2838	MID	MID		C HJ	NATL WEATHER SERVICE
BONNERS FERRY 1 SW	1079	01	BOUNDARY	9	48 41	116 19	1860	7A	7A		C H	ARLO T GRUNERUD
BROWNLEE DAM	1180	04	ADAMS	12	44 50	116 52	1844	8A	8A			IDAHO POWER COMPANY
BRUNEAU	1195	05	OWYHEE	12	42 53	115 48	2530	6P	6P			JUDY L. KING
BURLEY FACTORY	1298	07	CASSIA	12	42 33	113 48	4140				C	AMALGAMATED SUGAR CO
BURLEY FAA AP	1303	07	CASSIA	12	42 32	113 46	4146	MID	MID		H	FED AVIATION AGENCY
CABINET GORGE	1363	01	BONNER	9	48 05	116 04	2257	5P	5P		H	WASH WATER POWER CO
CALDER	1370	04	SHOSHONE	10	47 16	116 11	2096				C	WILLIAM K. JONES
CALDWELL	1380	05	CANYON	2	43 40	116 41	2370	MID	5P			TWIN CITIES BRDCSTNG CO
CAMBRIDGE	1408	05	WASHINGTON	12	44 34	116 41	2650	6P	6P			STUART DOPF
CAMBRIDGE 2 NE	1410	05	WASHINGTON	12	44 35	116 38	2660				C	HOWARD C MARTI
CAMPBELLS FERRY	1422	04	IDAHO	11	45 29	115 20	2310	8A	8A			LYDIA F WISNER
CAREY	1472	07	BLAINE	12	43 17	113 56	4782				C	MRS MILLARD L. MEANEA
CASCADE 1 NW	1514	04	VALLEY	8	44 32	116 03	4896	4P	4P		C H	U S BUR RECLAMATION
CASTLEFORD 2 N	1551	07	TWIN FALLS	12	42 33	114 52	3825	5P	5P			MR EARL HEIDEL
CENTERVILLE ARBAUGH RH	1636	04	BOISE	2	43 54	115 51	4300		6P		C H	MRS XINIA JONES
CHALLIS	1663	08	CUSTER	11	44 30	114 14	5175	8A	8A		C	U S FOREST SERVICE
CHILLY BARTON FLAT	1671	08	CUSTER	6	43 59	113 49	6260	5P	5P			JAMES E. DAYLEY
CLARKIA	1831	04	SHOSHONE	10	47 01	116 14	2840				C	W A MASON
COBALT	1932	04	LEMHI	11	45 05	114 14	5010	5P	5P		H	MRS. ELSIE M. SCHMUCK
COEUR D'ALENE 1 E	1956	01	KOOTENAI	4	47 41	116 45	2158	3P	3P		C H	U S FOREST SERVICE
CONDA	2071	10	CARIBOU	12	42 43	111 33	6200	8A	8A			J R SIMPLOT CO
COTTONWOOD 2 WSW	2159	02	IDAHO	3	46 02	116 23	3945	5P	5P		C	SABI FREI
COUNCIL	2187	05	ADAMS	12	44 44	116 26	2950	4P	4P		C H	U S FOREST SERVICE
CRATERS OF THE MOON NM	2260	09	BUTTE	6	43 28	113 34	5897	5P	5P		H	CRATERS OF THE MOON N M
DEER FLAT DAM	2444	05	CANYON	12	43 35	116 45	2510	5P	5P		H	CARL PADOUR
DIXIE	2575	04	IDAHO	11	45 33	115 28	5610	8A	8A		H	MRS ZILPHA L WENZEL
DRIGGS	2676	10	TETON	12	43 44	111 07	6116	5P	5P			MRS EDITH STEVENS
DUBOIS EXP STATION	2707	09	CLARK	6	44 15	112 12	5452	5P	5P		C H	USDA AGRI RESEARCH SERV
DWORSHAK FISH HATCHERY	2845	03	CLEARWATER	3	46 30	116 18	995	8A	8A		C	DWORSHAK NATL FISH HAT
ELK CITY	2875	04	IDAHO	3	45 49	115 26	4058	8A	8A		H	CHERI ANN GOULD
ELK RIVER 1 E	2892	04	CLEARWATER	3	46 46	116 11	2918	8A	8A		C	RUSSELL ECK
EMMETT 2 E	2942	05	GEM	2	43 52	116 28	2500	5P	5P			JUDITH HARPER
ENAVILLE	2966	04	SHOSHONE	4	47 34	116 15	2120				C	MRS HAROLD KUISTI
FAIRFIELD RANGER STA	3109	04	CAMAS	12	43 21	114 47	5065	5P	5P		H	U S FOREST SERVICE
FEATHERVILLE	3133	04	ELMORE	2	43 37	115 15	4550		5P			CECIL B MYERS
FENN RANGER STATION	3143	03	IDAHO	3	46 06	115 33	1585	8A	8A		C H	SHEILA S WRIGHT
FORT HALL INDIAN AGNCY	3297	09	BINGHAM	12	43 02	112 26	4460	5P	5P			BUREAU-INDIAN AFFAIRS
GARDEN VALLEY RS	3448	04	BOISE	8	44 04	115 55	3212	5P	5P			U S FOREST SERVICE
GIBBONSVILLE	3554	08	LEMHI	11	45 33	113 57	4480	5P	5P		H	DANIEL C AMES
GLENNS FERRY	3631	05	ELMORE	12	42 56	115 19	2510	8A	8A			THREE ISLAND STATE PARK
GOODING 1 S	3677	07	GOODING	12	42 55	114 42	3560				C	IDAHO ST DEPT-PUBLIC LD
GOODING AIRPORT	3682	07	GOODING	12	42 55	114 46	3690	5P	5P			LINDA LAUDER
GRACE	3732	10	CARIBOU	1	42 35	111 44	5550	5P	5P		C H	UTAH PWR & LIGHT CO
GRAND VIEW 2 W	3760	05	OWYHEE	12	43 00	116 08	2400	6P	6P			MRS. ALMA MEYERS
GRANGEVILLE	3771	02	IDAHO	3	45 55	116 08	3355	10P	10P		H	WS OBSERVER
GRANGEVILLE 11 SE	3780	04	IDAHO	3	45 50	115 56	2250	5P	5P			MRS. AL SCHWARTZ
GRASMERE 8 S	3811	06	OWYHEE	12	42 16	115 53	5130				C	BILL TINDALL
GROUSE	3882	04	CUSTER	6	43 42	113 37	6100	5P	5P		H	LYNN KEELE
HAILEY RANGER STATION	3942	04	BLAINE	12	43 31	114 18	5328	8A	8A			U S FOREST SERVICE
HAMER 4 NW	3964	09	JEFFERSON	6	43 58	112 16	4791	5P	5P			U S F & W L SERVICE
HAZELTON	4140	07	JEROME	12	42 36	114 08	4060	5P	5P			NORTH SIDE CANAL CO
HEADQUARTERS	4150	04	CLEARWATER	3	46 38	115 48	3138	8A	8A		H	POTLATCH FORESTS INC

SEE REFERENCE NOTES FOLLOWING STATION INDEX

STATION INDEX

STATION	INDEX NO.	DIVISION	COUNTY	DRAINAGE	LATITUDE	LONGITUDE	ELEVATION	OBSERVATION TIME AND TABLES				OBSERVER
								TEMP.	PRECIP.	EVAP.	SPECIAL (SEE NOTES)	
HENRY	4230	10	CARIBOU	12	42 54	111 29	6320	8A	8A		C	MRS PERRY PETERSEN
HILL CITY	4268	04	CAMAS	12	43 18	115 03	5090	5P	5P			ELMER T BENNETT
HOLLISTER	4295	06	TWIN FALLS	12	42 21	114 34	4525	5P	5P			SALMON RIVER CANAL CO
HOWE	4384	09	BUTTE	6	43 47	113 00	4820	8A	8A			LOWELL H JENSEN
IDAHO CITY	4442	04	BOISE	2	43 50	115 50	3965	5P	5P			FRED A PROFFER
IDAHO FALLS 2 ESE	4455	09	BONNEVILLE	12	43 29	112 01	4765	5P	5P			KID-TV STATION
IDAHO FALLS 16 SE	4456	10	BONNEVILLE	12	43 21	111 47	5850	8P	8P		C	GEORGE W MEYER
IDAHO FALLS FAA AP	4457	09	BONNEVILLE	12	43 31	112 04	4730	MID	MID		H	FED AVIATION AGENCY
IDAHO FALLS 46 W	4460	09	BUTTE	6	43 32	112 57	4938	MID	MID		C HJ	ARFRO
IDAHO FALLS 6 NW	4464	09	BONNEVILLE	12	43 35	112 06	4788				G	MR. GARY CLEVERLY
ISLAND PARK DAM	4598	10	FREMONT	12	44 25	111 24	6300	5P	5P	5P	H	U S BUR RECLAMATION
JEROME	4670	07	JEROME	12	42 44	114 31	3740	5P	5P			NORTH SIDE CANAL CO
KAMIAH	4793	03	LEWIS	3	46 14	116 01	1212		8A			C RICHARD BOVEY
KELLOGG	4831	04	SHOSHONE	4	47 33	116 10	2320	8A	8A			WASHINGTON WATER PWR CO
KETCHUM R S	4845	04	BLAINE	12	43 41	114 21	5890	8A	8A		C H	U S FOREST SERVICE
KILGORE	4908	10	CLARK	6	44 24	111 53	6150	5P	5P		H	MRS ROY MC GOVERN
KOOSKIA	5011	03	IDAHO	3	46 09	115 59	1260	5P	5P		H	EDWARD T GILROY
KUNA 2 NNE	5038	05	ADA	12	43 31	116 24	2680	5P	5P			HARRY U GIBSON
KUNA 3 E	5043	05	ADA	12	43 29	116 21	2775				G	JAMES J. MC COY
LEADORE	5169	08	LEMHI	11	44 41	113 22	6000				C	DONALD B NOBLE
LEADORE 2	5177	08	LEMHI	11	44 41	113 21	5968	5P	5P			JACK WEIGAND
LEWISTON WSO AP R	5241	03	NEZ PERCE	3	46 23	117 01	1413	MID	MID		C HJ	NATL WEATHER SERVICE
LIFTON PUMPING STATION	5275	10	BEAR LAKE	1	42 07	111 18	5926	MID	MID	MID	H	UTAH PWR & LIGHT CO
LOWMAN	5414	04	BOISE	8	44 05	115 36	3950	5P	5P		H	DAVID J WEINER
MACKAY RANGER STATION	5462	08	CUSTER	6	43 55	113 37	5897	5P	5P		C	U S FOREST SERVICE
MACKAY 4 NW	5466	08	CUSTER	6	43 57	113 40	6000	6P	6P	6P		BIG LOST IRRIGATION CO.
MALAD	5544	10	ONEIDA	1	42 12	112 16	4700	7P	7P		C	JACK FORBUSH
MALAD CITY	5559	10	ONEIDA	1	42 10	112 19	4467	5P	5P		H	MARGARET W JONES
MALTA 2 E	5563	09	CASSIA	12	42 18	113 17	4540	6P	6P			GEORGE STANTON
MALTA RANGER STATION R	5567	09	CASSIA	12	42 19	113 22	4510				C	U S FOREST SERVICE
MASSACRE ROCKS ST PK	5678	09	POWER	12	42 40	113 00	4230	6P	6P			MASSACRE ROCKS ST PARK
MAY	5685	08	LEMHI	11	44 36	113 55	5110	5P	5P		H	MRS NORMA HERRIN
MC CALL	5708	04	VALLEY	8	44 54	116 07	5025	4P	4P		C H	U S FOREST SERVICE
MIDDLE FORK LODGE	5897	04	CUSTER	11	44 43	115 01	4480	8A	8A		H	MIDDLE FORK LODGE
MINIDOKA 10 WNW	5972	07	MINIDOKA	12	42 47	113 40	4290	8A	8A			JACK LOTT
MINIDOKA DAM	5980	07	MINIDOKA	12	42 40	113 29	4210	5P	5P			NATL WILDLIFE REFUGE
MONTPELIER RANGER STA	6053	10	BEAR LAKE	1	42 19	111 18	5960	8A	8A		H	U S FOREST SERVICE
MOSCOW 5 NE	6148	02	LATAH	7	46 48	116 55	3000				C	UNIVERSITY OF IDAHO
MOSCOW-UNIV OF IDAHO	6152	02	LATAH	7	46 44	116 58	2660	5P	5P	5P	GH	UNIVERSITY OF IDAHO
MOUNTAIN HOME	6174	05	ELMORE	12	43 09	115 43	3185	10A	10A		C	RADIO KFLI
MULLAN	6230	04	SHOSHONE	4	47 28	115 48	3317	10P	10P		C	BRUNO E AIRAS
NAMPA SUGAR FACTORY	6305	05	CANYON	12	43 37	116 34	2470	7A	7A			AMALGAMATED SUGAR CO
NEW MEADOWS RANGER STA	6388	04	ADAMS	11	44 58	116 17	3870	8A	8A			U S FOREST SERVICE
NEZPERCE	6424	02	LEWIS	3	46 15	116 15	3145	7P	7P		H	FRED VOGEL JR
NORTH STAR RANCH	6493	04	IDAHO	3	45 55	114 50	2800	9A	9A		H	CAROLYN WOLFINBARGER
OAKLEY	6542	10	CASSIA	12	42 14	113 53	4600	6P	6P		H	ROBERT WHITTLE
OLA 4 S	6590	05	GEM	8	44 08	116 17	2990	5P	5P		C	MRS. DOROTHY F. BEAL
OROFINO	6681	03	CLEARWATER	3	46 29	116 15	1027	3P	3P			U S POSTAL DEPT.
PALISADES DAM	6764	10	BONNEVILLE	12	43 21	111 13	5385	8A	8A	5P	C	U S BUR RECLAMATION
PARMA EXPERIMENT STA	6844	05	CANYON	2	43 48	116 57	2215	8A	8A		H	U OF I EXPERIMENT STA
PAUL 1 ENE	6877	07	MINIDOKA	12	42 37	113 45	4210	8A	8A			AMALGAMATED SUGAR CO
PAYETTE	6891	05	PAYETTE	8	44 05	116 56	2150	5P	5P		H	ARTHUR MILLER
PICABO	7040	07	BLAINE	12	43 18	114 04	4875	8A	8A			NICK PURDY
PIERCE R	7046	04	CLEARWATER	3	46 30	115 48	3185	8A	8A		C	U S FOREST SERVICE
PLUMMER 3 WSW	7188	01	BENEWAH	4	47 19	116 57	2960				C	BENARD J. LA SARTE
POCATELLO WSO AP R	7211	09	POWER	12	42 55	112 36	4444	MID	MID		C HJ	NATL WEATHER SERVICE
PORTHILL	7264	01	BOUNDARY	5	49 00	116 30	1775	7A	7A		H	U S IMMIGRATION SERVICE
PORTHILL 1 SW	7269	01	BOUNDARY	5	49 00	116 30	1700				C	MRS. KATHRYN M. TRACHT
POTLATCH 3 NNE	7301	02	LATAH	7	46 58	116 53	2600	6P	6P		H	CLIFFORD J. FRENCH
POWELL	7320	04	IDAHO	3	46 31	114 41	3632	7A	7A		H	IDAHO DEPT OF HWYS
PRAIRIE	7327	04	ELMORE	2	43 30	115 35	4780				C	CLYDE J. COOK
PRESTON SUGAR FACTORY	7353	10	FRANKLIN	1	42 04	111 51	4720	8A	8A			AMALGAMATED SUGAR CO
PRICHARD 4 N	7358	04	SHOSHONE	4	47 43	115 59	2485				C	U S FOREST SERVICE
PRIEST RIVER EXP STA	7386	01	BONNER	9	48 21	116 50	2380	5P	5P		H	U S FOREST SERVICE
REYNOLDS	7648	06	OWYHEE	12	43 12	116 45	3930	9A	9A		H	AGRI RESEARCH SERVICE
REYNOLDS MOUNTAIN	7652	06	OWYHEE	12	43 04	116 45	6800				C	AGRI RESEARCH SERVICE
RICHFIELD	7673	07	LINCOLN	12	43 04	114 09	4306	5P	5P		H	LESLIE F BUSHBY
RIGGINS	7706	03	IDAHO	11	45 25	116 18	1800	5P	5P			JAMES D LOGAN
RIRIE 12 ESE	7727	10	BONNEVILLE	12	43 34	111 34	5520		5P			JOHN L JOLLEY

SEE REFERENCE NOTES FOLLOWING STATION INDEX

STATION INDEX

STATION	INDEX NO.	DIVISION	COUNTY	DRAINAGE #	LATITUDE	LONGITUDE	ELEVATION	OBSERVATION TIME AND TABLES				OBSERVER
								TEMP.	PRECIP.	EVAP.	SPECIAL (SEE NOTES)	
ANTHONY 1 WNW	8022	09	FREMONT	12	43 58	111 43	4950	9A	9A			STATE YOUTH TRNG CENTER
SAINT MARIES	8062	01	BENEWAH	10	47 19	116 34	2220	4P	4P			U S FOREST SERVICE
SALMON 1 N	8080	08	LEMHI	11	45 11	113 45	3970	5P	5P		H	RADIO STATION KSRA
SANDPOINT EXP STATION	8137	01	BONNER	9	48 17	116 34	2100	5P	5P		C H	SANDPOINT BRANCH EXP ST
SHOSHONE 1 WNW	8380	07	LINCOLN	12	42 58	114 26	3950	4P	4P			STATE DIV OF HWYS
SHOUP	8395	04	LEMHI	11	45 22	114 18	3400	5P	5P			FRANK VARIN
SOLDIER CREEK ADM SITE	8548	04	CAMAS	12	43 29	114 49	5740				S	U S FOREST SERVICE
STANLEY	8676	04	CUSTER	11	44 13	114 56	6271	8A	8A			STANHARRAH CORPORATION
STREVELL	8786	10	CASSIA	12	42 01	113 13	5280	5P	5P			MRS HAROLD JONES
SWAN FALLS POWER HOUSE	8928	05	ADA	12	43 15	116 23	2325	5P	5P		H	IDAHO POWER COMPANY
SWAN VALLEY	8937	10	BONNEVILLE	12	43 27	111 20	5270	5P	5P		H	C.V. CAMPBELL
TAYLOR RANCH	9000	04	VALLEY	11	45 06	114 51	3835	8A	8A			UNIVERSITY OF IDAHO
TENSED	9029	01	BENEWAH	4	47 10	116 55	2550	6P	6P			REV ERIC A FISCHER
TETONIA EXP STATION	9065	10	TETON	12	43 51	111 16	6170	5P	5P		C	U OF I EXPERIMENT STA
THREE CREEK	9119	06	OWYHEE	12	42 05	115 15	5460	5P	5P		C H	PAULA BRACKETT
TWIN FALLS 3 SE	9299	07	TWIN FALLS	12	42 32	114 25	3765	8A	8A			AMALGAMATED SUGAR CO
TWIN FALLS WSO	9303	07	TWIN FALLS	12	42 33	114 21	3960	8A	8A	8A	G	NATL WEATHER SERVICE
WALLACE WOODLAND PARK	9498	04	SHOSHONE	4	47 30	115 53	2935	8A	8A		H	MRS. MARIAN L. DANCER
WARREN	9560	04	IDAHO	11	45 16	115 40	5907	5P	5P		H	JACK W PICKELL
WEISER 2 SE	9638	05	WASHINGTON	12	44 14	116 57	2103	5P	5P			RADIO KWEI
WINCHESTER 1 SW	9846	02	LEWIS	3	46 13	116 38	4180	6P	6P		H	HARVEY S. HUMPHREY
YELLOW PINE 7 S	9951	04	VALLEY	11	44 52	115 31	5070	8A	8A		C H	MRS EMMA R COX

SEE REFERENCE NOTES FOLLOWING STATION INDEX

Additional information regarding the climate of this State may be obtained by writing to the National Climatic Center, Federal Building, Asheville, N.C. 28801, or to any Weather Service Office near you. Additional precipitation data are contained in the "HOURLY PRECIPITATION DATA" for this State.

DIMENSIONAL UNITS: Unless otherwise indicated, dimensional units used in this bulletin are: Temperature in °F, precipitation and evaporation in inches and wind movement in miles. Monthly degree day totals are the sums of the negative departures of average daily temperatures from 65° F. In "Supplemental Data" table directions entered in figures are tens of degrees. Resultant wind is the vector sum of wind directions and speeds divided by the number of observations.

OBSERVATION TIME: The Station Index shows observation times in local standard time. During the summer months some observers take the observations on daylight saving time. Snow on ground in the "Snowfall and Snow on Ground" table is at observation time for all except National Weather Service Offices and FAA stations. For these stations snow on ground values are at 4:00 a.m., P.s.t. and 5:00 a.m., m.s.t., except Idaho Falls 46 W, which is 8:00 a.m., m.s.t. Data in the "Extremes" table, "Daily Precipitation" table, "Daily Temperature" table, "Evaporation and Wind" table, and snowfall in the "Snowfall and Snow on Ground" table, when published, are for the 24 hours ending at time of observation.

EVAPORATION is measured in the standard Weather Service-type pan of 4-foot diameter unless otherwise noted below in the Evaporation and Wind table. Max and Min values in the Evaporation and Wind table are extremes of temperature of water in pan as recorded during 24 hours ending at time of observation. Wind is the total wind movement in miles over the evaporation pan as determined by a continuous anemometer recorder located 6-8 inches above the pan.

WATER EQUIVALENT values published in the "Snowfall and Snow on Ground" table are the water equivalent of snow, sleet, or ice on the ground. Samples for obtaining measurements are taken from different points for successive observations; consequently, occasional drifting and other causes of local variability in the snowpack may result in apparent inconsistencies in the record. Time of observation 10:00 a.m., P.s.t.

SNOWFALL: Entries of snowfall in the "Monthly Summarized Data" table, the "Snowfall and Snow on Ground" table, and in the "Seasonal Snowfall" table, include snow and sleet. Entries of snow on ground include snow, sleet, and ice.

NORMALS for all stations are climatological standard normals based on the period 1941-1970.

DIVISIONS, as used in this publication, became effective with data for January 1957.

STATION NAMES: Figures and letters following the station name, such as 12 SSW, indicate distance in miles and direction from the post office.

SEASONAL TABLES: Monthly and seasonal snowfall and heating degree days for the 12 months ending with the preceding June data will be carried in the July issue of this bulletin.

EVAPORATION AND WIND TABLE:

Lifton Pumping Station	: Pan is of stainless steel.

DAILY SOIL TEMPERATURES TABLE:

Aberdeen Exp Station	: Delco loam, bare soil, non-irrigated. Slope 1 percent to SSE. Max and min for 24 hours ending at 8 a.m. Palmer dial soil thermometer.
Idaho Falls 6 NW	: Pancheri silt loam, bare ground, gravel covered, non-irrigated. Slope 1 percent to NE. Max and min for 24 hours ending at 8 a.m. Palmer dial soil thermometer.
Kuna 3 E	: Elijah silt loam, eroded, clipped bluegrass sod cover, irrigated. Max and min for 24 hours ending at 6 p.m. Palmer dial soil thermometer.
Moscow - Univ of Idaho	: Soil - (unnamed) silt loam, wheatgrass, sprinkled. Slope 2 percent to E. Max and min for 24 hours ending at 5 p.m. Bristow recording soil thermometers.
Twin Falls WSO	: Portneuf silt loam, bluegrass covered, nonirrigated. Slope 1 percent to N. Max and min for 24 hours ending at 8 a.m. 4-inch thermometer - Taylor recording. Other depths - Palmer dial soil thermometer.

LATE REPORTS AND CORRECTIONS will be carried only in the June and December issues of this bulletin.

INTERPOLATED VALUES for monthly precipitation totals may be found in the annual issue of this publication.

IN THE DATA TABLES THE SYMBOLS AND LETTERS WHEN USED INDICATE THE FOLLOWING

\- No record in the "Supplemental Data" table, "Daily Precipitation" table, "Evaporation and Wind" table, "Snowfall and Snow on Ground" table, "Daily Soil Temperatures" table, and the Station Index.

No record in the "Monthly Summarized Data" table and the "Daily Temperature" table is indicated by no entry.

\+ And also on an earlier date or dates.

++ Highest observed one minute windspeed. This station is not equipped with an instrument to measure fastest mile data.

* Amount included in following measurement, time distribution unknown.

‡ Extreme occurred at station with incomplete data which may have been exceeded

// Gage is equipped with a windshield.

B Adjusted to a full month.

D Water equivalent of snowfall wholly or partly estimated, using a ratio of 1 inch water equivalent to every 10 inches of new snowfall.

E Amount is partially estimated

M One or more days of record missing; if average value is entered, less than 10 days record is missing. See "Daily Temperature" table for detailed daily record. Degree day data, if carried for this station, have been adjusted to represent the value for a full month.

R Amounts from recording gage. (These amounts are essentially accurate but may vary slightly from the amounts to be published later in Hourly Precipitation Data.)

T Trace, an amount too small to measure.

V Includes total for previous month.

IN THE STATION INDEX THE SYMBOLS AND LETTERS WHEN USED INDICATE THE FOLLOWING:

AR This entry in time of observation column in Station Index means after rain.

C Recording Rain Gage Station. Hourly precipitation values are processed for special purposes, and are published later in the "Hourly Precipitation Data" bulletin. If daily amounts are published in "Climatological Data" bulletin they are from a separate non-recording gage, except where indicated by reference 'R'. Such amounts may differ from amounts published from the recording gage in the "Hourly Precipitation Data" bulletin.

G "Soil Temperature" table.

H "Snowfall and Snow on Ground" table. Omission of data in any month indicates no snowfall and/or snow on ground in that month.

J "Supplemental Data" table.

SS This entry in time of observation column in Station Index means observation made near sunset.

VAR This entry in time of observation column in Station Index means variable.

\# Thermometers are generally exposed in a shelter located a few feet above sod-covered ground; however, this reference indicates that the thermometers are exposed in a shelter located on the roof of a building.

‡ DRAINAGE CODE: 1-BEAR 2-BOISE 3-CLEARWATER 4-COEUR D'ALENE 5-KOOTENAI 6-LOST 7-PALOUSE 8-PAYETTE 9-PEND OREILLE 10-ST. JOE 11-SALMON 12-SNAKE 13-OWYHEE

Stations appearing in the tables with no data were either missing or received too late to be included in this issue.

General weather conditions in the U.S. for each month are described in the CLIMATOLOGICAL DATA NATIONAL SUMMARY and STORM DATA.

Information concerning the history of changes in locations, elevations, exposure, etc., of substations through 1955 may be found in the publication "Substation History" for this State, price 40 cents. Similar information for regular National Weather Service Offices may be found in the latest annual issue of Local Climatological Data, price 20 cents. These publications may be obtained from the National Climatic Center at the address shown above.

Subscription Price: $5.10 a year for each section including annual summary; $5.55 additional for foreign mailing; 40¢ single copy; 30¢ annual summary. Make checks payable to Department of Commerce, NOAA; send payments and orders to: National Climatic Center, Federal Building, Asheville, N. C. 28801. Attn: Publications.

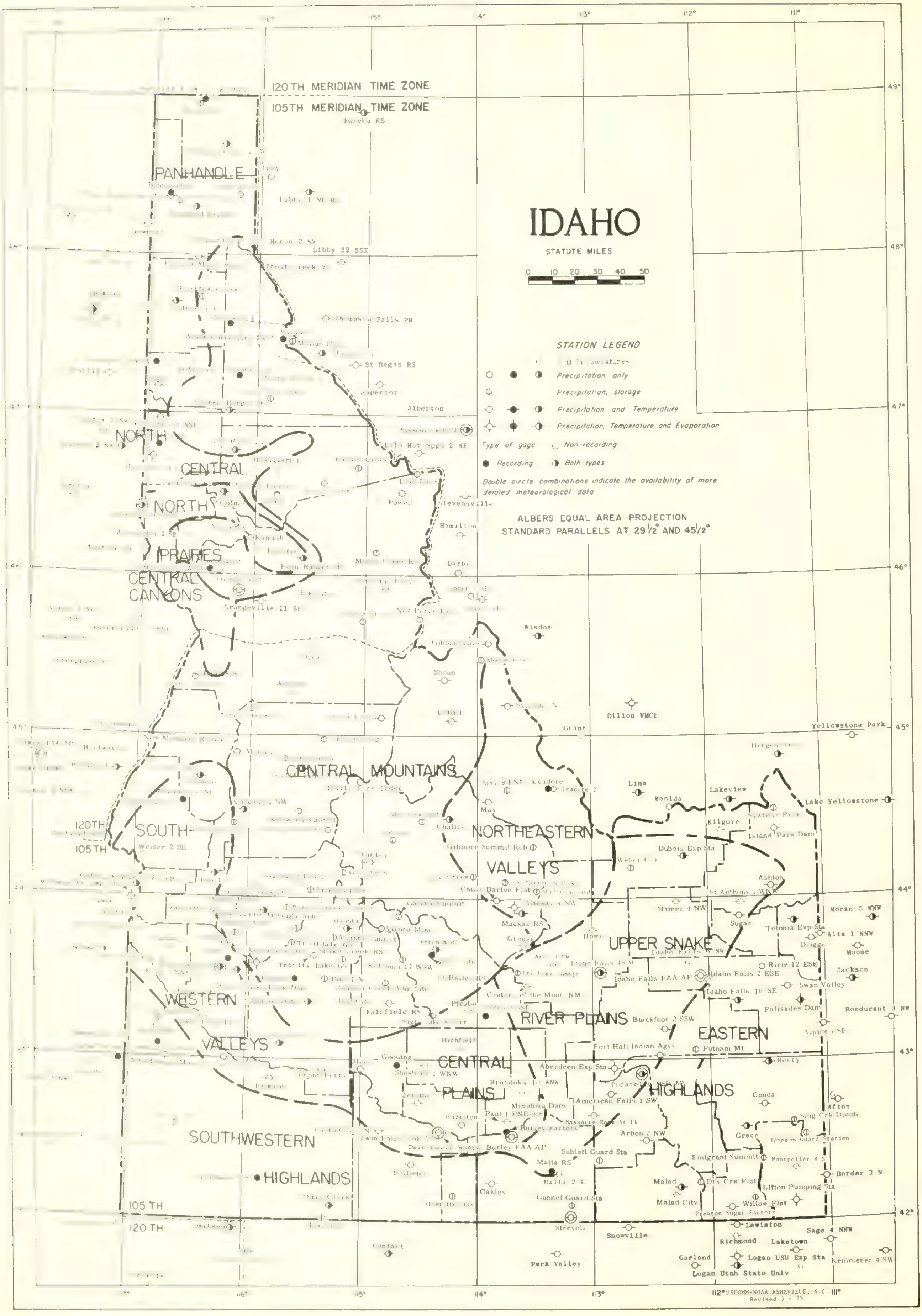
IDAHO
STATUTE MILES
0 10 20 30 40 50
STATION LEGEND
Precipitation only
Precipitation, storage
Precipitation and Temperature
Precipitation, Temperature and Evaporation
Type of gage
Non-recording
Recording
Both types
Double circle combinations indicate the availability of more detailed meteorological data
ALBERS EQUAL AREA PROJECTION
STANDARD PARALLELS AT 29½° AND 45½°
120TH MERIDIAN TIME ZONE
105TH MERIDIAN TIME ZONE
PANHANDLE
NORTH CENTRAL
NORTH PRAIRIES
CENTRAL CANYONS
CENTRAL MOUNTAINS
SOUTH-WESTERN
WESTERN VALLEYS
NORTHEASTERN VALLEYS
UPPER SNAKE RIVER PLAINS
CENTRAL PLAINS
EASTERN HIGHLANDS
SOUTHWESTERN HIGHLANDS
120TH
105TH
105 TH
120 TH
Eureka RS
Libby 32 SSE
St Regis RS
Superior
Alberton
Stevensville
Hamilton
Darby
Grangeville 11 SE
Wisdom
Shoup
Dillon WMCE
Grant
Yellowstone Park
Lima
Monida
Lakeview
Kilgore
Lake Yellowstone
Island Park Dam
Dubois Exp Sta
Leadore
May
Challis
Gilmore Summit Rch
Ashton
St Anthony 1 WNW
Hamer 4 NW
Sugar
Moran 5 WNW
Tetonia Exp Sta
Alta 1 NNW
Driggs
Moose
Jackson
Mackay RS
Howe
Idaho Falls 46 W
Idaho Falls FAA AP
Idaho Falls 2 ESE
Ririe 12 ESE
Swan Valley
Idaho Falls 16 SE
Palisades Dam
Bondurant 3 NW
Crater of the Moon NM
Blackfoot 2 SSW
Fairfield RS
Picabo
Richfield
Fort Hall Indian Agcy
Putnam Mt
Gooding
Aberdeen Exp Sta
Henry
Weiser 2 SE
Minidoka Dam
Pocatello WSO AP
American Falls 1 SW
Conda
Afton
Hazelton
Paul 1 ENE
Massacre Rock St Pk
Burley Factory
Arbon 2 NW
Grace
Johnson Guard Station
Burley FAA AP
Sublett Guard Sta
Emigrant Summit
Montpelier R S
Malta RS
Border 3 N
Malad
Dry Crk Flat
Clifton Pumping Sta
Oakley
Gunnel Guard Sta
Malad City
Willow Flat
Preston Sugar Factory
Strevell
Snowville
Lewiston
Sage 4 NNW
Richmond
Laketown
Contact
Garland
Logan USU Exp Sta
Kemmerer 4 SW
Park Valley
Logan Utah State Univ
49°
48°
47°
46°
45°
44°
43°
42°
115°
114°
113°
112°
111°
USCOMM-NOAA ASHEVILLE, N.C.
Revised 3 - 75

U S DEPARTMENT OF COMMERCE
NATIONAL CLIMATIC CENTER
FEDERAL BUILDING
ASHEVILLE, N C. 28801

POSTAGE AND FEES PAID
U S DEPARTMENT OF COMMERCE
COM 210

THIRD CLASS

DECEMBER 1976 VOLUME 79 NUMBER 12

Climatological Data

IDAHO

TEMPERATURE AND PRECIPITATION EXTREMES

HIGHEST TEMPERATURE:	REYNOLDS	65	DATE 09
LOWEST TEMPERATURE:	STANLEY	-19	DATE 19
GREATEST TOTAL PRECIPITATION:	POWELL	2.84	
LEAST TOTAL PRECIPITATION:	7 STATIONS	.00	
GREATEST 1 DAY PRECIPITATION:	POWELL	.95	DATE 26
GREATEST TOTAL SNOWFALL:	POWELL	28.0	
GREATEST DEPTH OF SNOW OR ICE:	POWELL	18	DATE 26

SUPPLEMENTAL DATA

	WIND (SPEED - M.P.H.)						RELATIVE HUMIDITY AVERAGES-PERCENT				NUMBER OF DAYS WITH PRECIPITATION								
							STANDARD OF TIME MOUNTAIN												
	RESULTANT DIRECTION	RESULTANT SPEED	AVERAGE	FASTEST MILE	DIRECTION OF FASTEST MILE	DATE OF FASTEST MILE	05	11	17	23	TRACE	.01-.09	.10-.49	.50-.99	1.00-1.99	2.00 AND OVER	TOTAL	PERCENT OF POSSIBLE SUNSHINE	AVERAGE SKY COVER SUNRISE TO SUNSET
BOISE WSO AP	12	1.4	6.0	23	NW	08	75	59	52	77	2	3	0	0	0	0	5	65	5.6
LEWISTON WSO AP		-	-	36 %	-	11	84	79	71	-	3	3	2	0	0	0	8	-	8.2
POCATELLO WSO AP	21	3.5	7.4	28	S	26	70	62	49	63	5	0	1	0	0	0	6	73	6.5
% PEAK GUST																			

LIBRARY
FEB 28 1977
AGR. DIV.

I CERTIFY THAT THIS IS AN OFFICIAL PUBLICATION OF THE NATIONAL OCEANIC AND ATMOSPHERIC ADMINISTRATION AND IS COMPILED FROM RECORDS ON FILE AT THE NATIONAL CLIMATIC CENTER, ASHEVILLE, NORTH CAROLINA 28801.

Daniel B. Mitchell
DIRECTOR
NATIONAL CLIMATIC CENTER

noaa NATIONAL OCEANIC AND ATMOSPHERIC ADMINISTRATION / ENVIRONMENTAL DATA SERVICE / NATIONAL CLIMATIC CENTER ASHEVILLE, N.C.

MONTHLY SUMMARIZED STATION AND DIVISIONAL DATA

IDAHO
DECEMBER 1976

STATION	TEMPERATURE												PRECIPITATION									
										NO. OF DAYS							SNOW, SLEET			NO. OF DAYS		
										MAX.		MIN.										
	AVERAGE MAXIMUM	AVERAGE MINIMUM	AVERAGE	DEPARTURE FROM NORMAL	HIGHEST	DATE	LOWEST	DATE	DEGREE DAYS	90° OR ABOVE	32° OR BELOW	32° OR BELOW	0° OR BELOW	TOTAL	DEPARTURE FROM NORMAL	GREATEST DAY	DATE	TOTAL	MAX. DEPTH ON GROUND	DATE	10 OR MORE	.50 OR MORE	1.00 OR MORE
[illegible]																						
[illegible]	38.1	23.4	30.8		45	28+	12	23	1051	0	3	31	0	D .75		.22	27	8.5			4	0	0
BONNERS FERRY 1 SW	38.0M	26.1M	32.1M	3.4	47	27+	18	30+	1015	0	5	29	0	.85	- 2.54	.42	26	2.5	2	25+	4	0	0
[illegible]	36.2	24.4	30.3		47	27	14	31	1070	0	8	31	0	2.23		.62	26	9.5	4	25	7	2	0
COEUR D'ALENE 1 E	36.0	26.3	33.2	1.8	52	17	19	31	977	0	3	27	0	1.39	- 2.05	.43	26	6.9	5	25	6	0	0
[illegible]	35.9	22.5	29.7	1.8	48	18	5	31	1086	0	8	30	0	.86	- 1.59	.34	23	4.0	4	25+	3	0	0
PRIEST RIVER EXP STA	31.6M	24.5M	28.0M	.7	39	26			1141	0	19	31	0	1.85	- 2.67	.46	26	12.0	10	25	7	0	0
[illegible]	36.5	24.1	30.3	- .6	45	16	13	31	1069	0	7	29	0	D 2.10	- 1.82	.60	26	6.0	3	25	7	1	0
[illegible]	37.1	23.9	30.5	1.4	45	27+	15	4	1059	0	6	30	0	2.33	- 2.19	.60	25	11.5	6	25	6	3	0
TENSED	41.1	23.5	32.3		54	16	10	1	1007	0	4	27	0	D 2.46		.93	25	12.9	10	25	6	2	0
[illegible]			30.8	1.3										1.65	- 2.06			8.2					
NORTH CENTRAL PRAIRIES 02																						
[illegible]	40.3	25.9	33.1		51	17+	9	3	982	0	2	26	0								[illegible]	0	0
[illegible]	41.0	21.4	31.2	.6	54	16	13	30+	1038	0	4	30	0	.28	- 1.31	.11	26	.0	0		1	0	0
[illegible]	38.1	25.5	31.8	.3	47	17+	12	1	1021	0	4	30	0	1.21	- 1.81	.28	7	3.5	3	24+	5	0	0
NEZPERCE	38.8	23.1	31.0	1.1	53	16	15	1	1044	0	5	31	0	.48	- 1.41	.24	7	1.0	1	23	2	0	0
POTLATCH 3 NNE	40.5	23.0	31.8	- .1	52	16	11	1	1023	0	4	28	0	1.56	- 1.68	.43	23	6.5			6	[illegible]	0
WINCHESTER 1 SW	40.8	22.1	31.5		51	17+	13	31	1034	0	2	28	0	.54		.22	26	1.5	1	23	2	0	[illegible]
DIVISION			31.7	1.2										.81	- 1.46			2.5					
NORTH CENTRAL [illegible] 03																						
DWORSHAK FISH HATCHERY	39.1	26.1	32.6		49	28+	18	21+	998	0	0	29	0	.69		.32	7		0		3	[illegible]	0
FENN RANGER STATION	37.9	21.8	29.9	- 2.2	45	19	15	30+	1079	0	1	31	0	2.53	- 1.75	.90	26	8.5	6	25+	7	2	0
[illegible]	36.0	20.5	28.3	- 4.7	44	17+	8	20	1131	0	5	31	0	.75	- 1.33	.36	7	T	0		2	0	0
LEWISTON WSO AP //R	41.7	23.5	35.6	.8	56	27	22	3-	907	0	2	23	0	.26	- 1.01	.11	7	.1	0		2	0	0
[illegible]	38.2	24.6	31.4	2.6	46	28	15	20	1031	0	1	29	0	1.12	- 2.32	.42	7	3.1	2	24	2	0	[illegible]
[illegible]	43.3	26.5	34.9	- 1.8	54	27	18	31+	927	0	1	26	0									0	0
[illegible]			32.1	- 2.4										1.07	- 1.32			2.9					
CENTRAL MOUNTAINS 04																						
ANDERSON DAM	44.0	22.2	33.1	3.0	52	26	12	20	984	0	0	28	0	.01	- 3.34	.01	4	T	0		0	[illegible]	0
[illegible]	37.6	18.7	28.2	- 1.6	47	27+	12	21+	1136	0	3	31	0	.12	- 2.89	.07	24	1.0	1	25+	0	0	0
AVERY RANGER STA 2	30.2	11.3	26.1	- 3.8	37	27	14	31+	1201	0	25	31	0	2.79	- 1.28	.64	25				6	4	0
[illegible]	43.1	20.8	32.0		49	28	15	21+	1016	0	0	31	0	.10		.10	26	T	0		1	0	0
CAMPBELLS FERRY	36.8	18.4	27.6		45	28	10	31+	1153	0	3	31	0	.74		.22	9	11.5	5	27+	5	0	0
[illegible]	32.0	10.9	21.5	- 2.0	49	26	- 2	19	1342	0	18	31	4	.49	- 2.63	.13	9	6.0	4	31+	3	0	0
[illegible]	30.4	7.2	18.8		47	27+	- 4	31+	1426	0	18	31	5	.29		.20	9	3.5	3	31+	1	0	0
[illegible]	25.1	1.9	13.5		44	3	-10	31	1436	0	8	31	13	1.37		.30	26+	19.0	13	26	5	0	0
ELK CITY	27.3M	11.2M	23.3M		45	27	- 8	31	1291	0		31	4	1.77		.64	26	12.5	10	26		1	0
[illegible]	36.6M	15.8	26.2M		43	11	3	30	1185	0		31	0	1.94		.65	7	10.5	10	31+	6	1	0
FAIRFIELD RANGER STA	43.2	7.7	25.5		52	26+	- 4	20	1220	0	1	30	5	.03		.02	9	T	0		0	0	0
GARDEN VALLEY RS	37.9	14.2	25.6	- 1.9	46	28+	4	20	1216	0	7	31	0	.39	- 3.44	.30	9	1.0	1	6	1	0	0
ORANGEVILLE 11 SE	36.8	23.4	30.1		46	11	15	20	1073	0	4	31	0	.30		.20	7	T	T	25+	1	0	[illegible]
GROUSE	37.1	4.9	20.9		45	26+	5	21	1371	0	5	31	11	.11	- 1.12	.08	4	1.0	1	8+	0	0	0
HAILEY RANGER STATION	M	M	M							0				T	- 2.57	T	10+	T	0		0	0	0
[illegible]	36.4	16.0	26.2		43	17	9	21+	1198	0	5	31	0	1.51		.35	8+	8.0	6	28+	6	0	0
HILL CITY	42.7	19.5	26.1	4.9	52	2	- 6	20	1197	0	1	31	3	.00	- 2.44	.00		.0	0		0	0	0
[illegible]	42.0	11.4	27.7	1.1	50	26	4	20	1149	0	0	31	0	.13	- 3.60	.05	8		1	23	0	0	0
KELLOGG	36.4	23.3	29.7		46	28	17	31+	1185	0	12	28	0	2.03		.60	26	9.5	6	26	6	2	0
KETCHUM R S	38.9M	8.4M	23.6M		48	18	2	19	1278	0		31	0	.22		.08	24+	3.0	2	[illegible]	0	0	[illegible]
[illegible]	31.5	12.0	21.8		44	27	0	20	1335	0	16	31	1	.35		.10	4	2.0	1	25+	1	0	0
[illegible]	35.3	11.6	23.5	.3	48	8	- 2	21+	1281	0	13	31	2	.81	- 2.88	.43	24	10.5	8	25+	4	0	[illegible]
MIDDLE FORK LODGE	36.7	11.4	24.1		49	27	- 2	21+	1262	0	8	31	0	.29		.16	9	1.5	1	26+	1	0	0
[illegible]	37.1	11.8	29.0		45	16	13	31	1110	0	7	30	0	2.18		.53	26	10.0	4	26+	8	1	0
[illegible]	34.2	5.5	19.9	- 2.9	48	2	- 6	29	1392	0	11	31	8	.30	- 3.46	.12	9	3.4	3	31+	2	0	0
NORTH STAR RANCH	36.0	17.2	26.6		42	12	8	31	1181	0	8	31	0	1.21		.40	26	9.5	7	24	4	0	0
PIERCE //R																							
POWELL	[illegible]	15.6	23.7		47	1	4	20	1274	0	19	31	0	2.84		.95	26	28.0	18	26	5	2	0
[illegible]	29.2	8.2	22.1		46	29	3	31	1321	0	22	31	0	.53		.23	26		4	26	2	0	0
STANLEY	31.3	- 2.9	14.2		44	4+	-19	19	1570	0	18	31	24	D .56		D .45	23		5	24+	2	0	0
TAYLOR RANCH	27.4	11.8	19.6		45	27	1	31+	1398	0	24	31	0	.15		.12	[illegible]	.6	T	27+	1	0	0
WALLACE WOODLAND PARK																							
WARREN	[illegible]	5.8	20.8		46	16	-10	31+	1360	0	8	31	8	D 1.10		.42	7	10.0	7	11+	5	0	0
YELLOW PINE 7 S	36.4	7.1	21.7		47	3	- 2	31+	1334	0	7	31	7	.70		.36	9	7.7	6	27+	3	0	0
[illegible]			24.4	.0										.79	- 3.02			6.1					
SOUTHWESTERN VALLEYS 05																						
BOISE 7 N	[illegible]	20.5	30.1		53	26	12	21	1076	0	3	31	0	.24		.08	23	3.5	1	25+	0	0	0
BOISE LUCKY PEAK DAM	42.[illegible]	20.1	31.4		57	26	13	21	1033	0	0	31	0	.20				.0	0			0	0

SEE REFERENCE NOTES FOLLOWING STATION INDEX

MONTHLY SUMMARIZED STATION AND DIVISIONAL DATA

STATION	TEMPERATURE											PRECIPITATION								
									NO. OF DAYS							SNOW, SLEET			NO. OF DAY	
									MAX.		MIN.									
	AVERAGE MAXIMUM	AVERAGE MINIMUM	AVERAGE	DEPARTURE FROM NORMAL	HIGHEST	DATE	LOWEST	DATE	DEGREE DAYS	32 OR BELOW	0 OR BELOW	32 OR BELOW	0 OR BELOW	TOTAL	DEPARTURE FROM NORMAL	GREATEST	DATE	TOTAL	GREATEST DEPTH ON GROUND	DATE	1 INCH OR MORE	5 INCH OR MORE	10 INCH OR MORE
BOISE WSO AP //R	41.8	16.8	29.3	2.8	57	26	8	21	1097	0	0	31	0	.09	- 1.27	.06	23	1.1	1	24		0	0
BRUNEAU	42.5M	13.9M	28.2M		58	26	3	20	1130	0	0	31	0	T		T	4	T				0	0
CALDWELL	40.5	17.6	29.1	3.3	57	27	9	19	1106	0	0	31	0	.23	- 1.13	.08	9	.5	T	23	0	0	0
CAMBRIDGE	39.5	11.8	25.7	2.6	49	4	2	20•	1214	0	1	31	0	.0	- 1.03	.02	5	T	0		0		
COUNCIL	42.0	16.2	29.1	.5	49	28•	6	20	1105	0	1	31	0	.31	- 3.66	.12	4	.0	0		1		
DEER FLAT DAM	39.5	17.4	28.5	- 4.2	50	27	9	21	1124	0	0	31	0	.20	- .97	.10	4				1		0
EMMETT 2 E	41.3	18.5	29.9	3.0	49	27•	10	20	1082	0	0	31	0	T	- 1.75	T	23•	T	0			0	0
GLENNS FERRY	45.8	10.9	28.4	- 4.9	59	26	- 1	21	1128	0	0	31	2	T	- 1.28	T	24•	T	0			0	0
GRAND VIEW 2 W	43.9	10.3	27.1	- 5.1	58	26	1	20	1167	0	0	31	1	T	- .72	T	24•	.0			0	0	0
KUNA 2 NNE	41.8	14.6M	28.2M	- 3.9	52	26	4	21	1137	0	0	31	0	.03	- 1.01	.03	9	..			0	0	0
MOUNTAIN HOME	44.5	14.3	29.4	2.4	57	26	2	21	1098	0	0	31	0	.02	1.15	.02	5	T	0		0		0
NAMPA SUGAR FACTORY	40.9	14.7	27.8		49	27	7	21	1144	0	0	31	0	.29		.12	3		0		2	0	
OLA 4 S	41.0	13.4	27.2		50	26	2	20	1165	0	0	30	0	.14		.14	4	T	0		1	0	0
PARMA EXPERIMENT STA	38.8M	13.0M	25.9M	5.7	50	28	5	20	1201	0	2	31	0	.26	- 1.05	.12	5	T	T	24•	1	0	
PAYETTE	39.7	9.9	24.8	- 6.9	50	27	0	20•	1237	0	0	31	2	.08	- 1.34	.05	4				0	0	0
SWAN FALLS POWER HOUSE	43.5	21.4	32.5	- 2.7	51	27	12	21	1002	0	0	31	0	.10	- .67	.07	4	.0	0		0		0
WEISER 2 SE	43.0	17.0	30.0	1.1	53	27	9	20•	1078	0	0	30	0	.05	- 1.57	.03	4	T	T	23	T		0
DIVISION			28.6	- 3.2										.12	- 1.49			.3					
• • •																							
SOUTHWESTERN HIGHLANDS 06																							
HOLLISTER	46.8	19.3	33.1	2.8	60	26	8	31•	982	0	0	30	0	.00	- 1.13	.00		.0			0	0	
REYNOLDS	44.5M	14.1M	29.3M		65	9	0	25	1099	0	0	31	1	.04		.03	9	T			0	0	0
THREE CREEK																							
DIVISION			31.2	1.9										.02	- 1.12								
• • •																							
CENTRAL PLAINS 07																							
BLISS	44.5	18.4	31.5	.2	57	26	8	21•	1033	0	0	30	0	T	- 1.33	T	4	T					
BURLEY FAA AP	43.5	15.3	29.4	.1	60	8	0	20	1096	0	2	30	1	T	- 1.06	T	24•	T	T	5		0	0
CASTLEFORD 2 N	44.8	15.8	30.3		55	26•	5	20	1065	0	1	31	0	.00		.00		.0	0		0	0	0
GOODING AIRPORT	43.1	20.6	31.9		54	26	9	21	1079	0	0	30	0	T		T	23•	.0	0		0	0	0
HAZELTON	42.9	15.0	29.0	1.2	58	8	4	20	1108	0	2	31	0	.00	- 1.20	.00		.0	0		0	0	0
JEROME	45.4	18.2	31.8	1.6	56	27•	7	21	1022	0	0	31	0	T	- 1.37	T	5	.0	0		0	0	0
MINIDOKA 10 WNW	43.9	10.5	27.2		58	27	- 3	21	1165	0	1	31	1	T		T	6	T			0	0	0
MINIDOKA DAM	41.3	15.5	28.4		52	26•	3	21	1126	0	1	31	0	.01		.07	4	T	T	4	0	0	0
PAUL 1 ENE	43.5	13.3	28.4	.9	60	27	1	22•	1127	0	1	31	0	T	- 1.11	T	24	.0			0		0
PICABO	39.1	11.3	25.2		47	27•	5	7•	1228	0	5	31	0	.10		.10	4	2.0	2	4	T	0	0
RICHFIELD	40.8	13.8	27.3	1.7	50	26	1	21	1161	0	0	31	0	.09	- 1.53	.09	4	T	T	5•	T	0	0
SHOSHONE 1 WNW	42.0	18.2	30.1	2.4	52	26	5	21	1074	0	0	30	0	.03	- 1.52	.03	4	.0	0		0	0	0
TWIN FALLS 3 SE	44.6	18.0	31.3	.5	60	27	7	21	1069	0	0	31	0	T	- 1.11	T	24•	.0	0		0	0	0
TWIN FALLS WSO	44.0	15.8	29.9		58	27•	6	21•	1081	0	0	31	0	T		T	24•	T	T		T	0	0
DIVISION			29.4	.0										.02	- 1.22			.1					
• • •																							
NORTHEASTERN VALLEYS 08																							
CHALLIS	35.7M	11.7M	23.7M	.8	54	26	2	20	1275	0		31	0	T	- .61	T	27•	T	0		0	0	0
CHILLY BARTON FLAT	37.4	8.3	22.9	5.9	54	1	- 2	20	1302	0	5	31	2	.05	- .42	.04	4	T	T		0	0	0
GIBBONSVILLE	32.8	9.2	21.0		41	1	0	31•	1358	0	13	31	3	.60		.40	29	5.5	5	31•	2		0
LEADORE 2	36.0M	8.0M	22.0M		42	27•	- 3	19	1329	0		31		T		T	24•	T	0		0	0	0
MACKAY RANGER STATION	35.1	9.8	22.5	2.4	51	1	- 4	11	1313	0	10	31	1	.07	.82	.04	31	2.5	2	31	0	0	0
MACKAY 4 NW	36.9M	11.1M	24.0M		48	1	3	20	1261	0	3	31	0	.05		.05	4	T	0		0	0	0
MAY	36.9	7.0	22.0	.8	46	11•	4	20	1327	0	4	31	5	T	.50	T	4	T	T	9	0	0	0
SALMON 1 N	33.6	11.0	22.3	.2	45	27	0	20	1315	0	11	31	1	.06	- .63	.03	26	.2	T	28•	T	0	0
DIVISION			22.6	1.8										.10	- .62			1.0					
• • •																							
UPPER SNAKE RIVER PLAINS 09																							
ABERDEEN EXP STATION	39.6	9.6	24.6	- 1.0	53	27	- 2	21	1246	0	4	31	2	.09	- .82	.09	5	1.0	1	6•	0	0	0
AMERICAN FALLS 1 SW	38.2	16.0	27.1	1.1	51	26	3	21•	1157	0	4	29	0	.11	- .70	.08	4	1.0	1	6•	0		
ARCO 3 SW	35.8	7.5	21.7		59	17	3	22•	1335	0	12	31	3	.02		.02	25	.0	0		0	0	
ASHTON	31.6	9.8	20.7	.5	41	16	- 2	22	1356	0	17	31	2	.22	- .84	.11	7	3.5	3	16	1	1	0
BLACKFOOT 2 SSW																							
CRATERS OF THE MOON NM	36.3	12.2	24.3		44	8•	3	31	1256	0	7	31	0	.12		.10	4	1.5	2	9•	0	0	0
DUBOIS EXP STATION	33.9	15.3	24.6	2.9	48	17	7	20	1244	0	13	31	0	T	- .91	T	31•	T			0		
FORT HALL INDIAN AGNCY	40.3	12.7	26.5	- .3	51	5	0	31•	1185	0	3	31	2	.14	- .70	.14	4		0		0	0	0
HAMER 4 NW	36.2M	.9M	18.6M		46	17	-16	20	1441	0		31		T		T	5•	T	0		0	0	0
HOWE	34.9	9.3	22.1		44	27	0	21•	1322	0	6	31	2	T	- .78	T	4	T	0		0	0	0
IDAHO FALLS 2 ESE	38.1	13.1M	25.6M		49	26	2	20	1211	0	5	30	0	.00		.00		.0	0		0	0	0
IDAHO FALLS FAA AP	35.7	11.2	23.5	.5	47	26	1	21	1280	0	6	31	0	.04	.74	.04	4	.8	1	5	0	0	0
IDAHO FALLS 46 W	36.7	4.6	20.7	1.1	49	26	- 6	20	1366	0	6	31	1	.05	- .70	.05	5	.5	1	5	0	0	0
MALTA 2 E	43.1	13.5	28.3		59	8	0	31•	1132	0	0	31	2	.00		.00		.0	0		0	0	0
MASSACRE ROCKS ST PK	41.8M	12.7M	27.3M		58	8	- 1	21	1165	0	2	27	2	.21		.15	24	1.5	3	24•	1	0	0
POCATELLO WSO AP //R	40.8	16.0	28.4	1.5	52	26•	4	21	1127	0	4	30	0	.20	- .79	.20	4	1.5	3	4•	1	0	0

SEE REFERENCE NOTES FOLLOWING STATION INDEX

MONTHLY SUMMARIZED STATION AND DIVISIONAL DATA

IDAHO
DECEMBER 1976

[illegible]	TEMPERATURE													PRECIPITATION								
										NO. OF DAYS							SNOW, SLEET			NO. OF DAYS		
										MAX.		MIN.										
	AVERAGE MAXIMUM	AVERAGE MINIMUM	AVERAGE	DEPARTURE FROM NORMAL	HIGHEST	DATE	LOWEST	DATE	DEGREE DAYS	90° OR ABOVE	32° OR BELOW	32° OR BELOW	0° OR BELOW	TOTAL	DEPARTURE FROM NORMAL	GREATEST DAY	DATE	TOTAL	MAX. DEPTH ON GROUND	DATE	.10 OR MORE	.50 OR MORE	1.00 OR MORE
[illegible]	30.5M	8.1M	19.3M	3.4	45	10	2	18+	1409	0	18	28	0	.00	- 1.57	.00		.0	0		0	0	0
[illegible]			24.0	.5										.08	- .97			.8					
[illegible]																							
[illegible]	40.6	14.0	27.3		49	9	0	20	1158	0	4	31	1	0 .25		.15	4				2	0	0
[illegible]	M	M	M		45	17				0		31		.36	- 1.54	.25	5	T	T	26+	2	0	0
[illegible]	35.0	7.1	21.1	.2	45	8	- 6	31	1354	0	11	31	8	1.05	- .38	.40	24+	8.0			4	0	0
[illegible]	M	8.5M	M				- 1	25+		0		31	2						0				0
[illegible]	36.0M	1.1M	18.6M		46	5	-10	21+	1432	0	10	31	16	.10		.08	5	T	0		0	0	0
IDAHO FALLS 16 SE	33.4	11.6	25.5		52	17	- 3	19	1219	0	6	31	3	.09		.06	5	.4	1	6+	0	0	0
ISLAND PARK DAM	29.9	- 1.8	14.1	- 2.6	39	16	-14	31	1570	0	19	31	21	1.05	2.76	.27	7	13.3	10	31	5	0	0
KILGORE	31.2	4.4	17.8		45	17	- 5	10	1456	0	14	31	14	.16		.09	7	3.5	2	25+	0	0	0
[illegible] PUMPING STATION	38.0	8.9	23.5	1.3	50	16	1	31+	1281	0	4	31	0	T	- .70	T	24+	T	T	26+	0	0	0
[illegible]	41.5	13.6	27.6	.8	51	8	4	21	1155	0	1	31	0	T	- 1.51	T	4	.0	0		0	0	0
MALAD CITY	43.1	8.1	25.6		52	8	- 4	21	1214	0	0	31	2	T		T	4	T	0		[illegible]	0	0
MONTPELIER RANGER STA	39.9M	6.7M	23.3M	1.8	50	9			1284	0		31		D .32	- .98	D .10	24+	6.0	4	25+	3	0	0
OAKLEY	45.5	21.7	33.6	2.5	57	26	11	31+	966	0	1	31	0	.04	- .89	.03	4	.0	0		0	[illegible]	0
[illegible] DAM	35.8	17.2	26.5		46	9+	8	31+	1186	0	7	31	0	.24		.10	7	3.0	3	7	1	0	0
PRESTON SUGAR FACTORY	39.7	9.8	24.8		49	9	2	22+	1243	0	0	31	0	.04		.04	5	.8	1	5	0	0	0
STREVELL	36.8M	17.1M	27.0M	.8	47	15+	7	31		0	3	31	0	.02	- .77	.02	4	.0	[illegible]		0	0	0
SWAN VALLEY	33.8	10.0	21.9		42	26+	- 4	19	1327	0	13	31	4	.15		.15	7	3.0	3	7	1	0	[illegible]
TETONIA EXP STATION	32.5	4.7	18.6		43	8	- 7	31	1429	0	15	31	13	.41		.27	7	7.0	4	7	2	[illegible]	0
[illegible] DIVISION			23.6	.5										.25	- 1.29			2.8					

SEE REFERENCE NOTES FOLLOWING STATION INDEX

DAILY PRECIPITATION

IDAHO
DECEMBER 1976

STATION	TOTAL	DAY OF MONTH																													
		1	2	3	4	5	6	7	8	9	10	11	12	13	14	15	16	17	18	19	20	21	22	23	24	25	26	27	28	29	30	31
* * * PANHANDLE 01																																
BAYVIEW MODEL BASIN	0 .75							20																0 10		0 15	08	22			
BONNERS FERRY 1 SW	.85						T	07	12							T						T		10		16	42	04			
CABINET GORGE	2.23						24	52	16	T						T			T					15		20	62	34			
COEUR D ALENE 1 E	1.38						10	20	05	11						T								15	T	35	43				
PORTHILL	.86							06	13							03		02					T	14			28				
PRIEST RIVER EXP STA	1.85						13	30	10							T								28		44	46	14			
SAINT MARIES	0 2.10					0	30	10	26	24													T		20	40	60	T			
SANDPOINT EXP STATION	2.33						10	23	57							T							T	09		60	57	17			
TENSED	0 2.46						.18	21	.34	T													T	0 70	T	93	10				
* * * NORTH CENTRAL PRAIRIES 02																																
COTTONWOOD 2 WSW							T	.10	.05														0 05							0 10	
GRANGEVILLE	.28						T	09	T	T																08	11				
MOSCOW-UNIV OF IDAHO	1.21						05	.28	15	01														25		25	22				
NEZPERCE	.48					T	T	24	T	01	T													05	T	03	15				T
POTLATCH 3 NNE	1.56						13	.38	13	02													01	49		15	31				
WINCHESTER 1 SW	.54						01	.21	T	.05	T													05	T	T	22	T				
* * * NORTH CENTRAL CANYONS 03																																
DWORSHAK FISH HATCHERY	.69							32	13	10	T												T	07	02		05				
FENN RANGER STATION	2.53							54	.25	.13	08													15	38		90	10			
KAMIAH	.80							43	.01															14	02	02	28				
KOOSKIA	.75							36		.03															T	06	30				
LEWISTON WSO AP //R	.26					T	.01	.11	03															01		10	T			T	
BROFING	1.12							.42	.08	06													T	08	09		36	02			
RIGGINS	-							10		06																					
* * * CENTRAL MOUNTAINS 04																																
ANDERSON DAM	.01				.01																			T		T					
ARROWROCK DAM	.12					T				05															07						
AVERY RANGER STA 2	2.79						27	.62																54		64	21	51			
BROWNLEE DAM	.10				T			T		T														T	T		10				
CAMPBELLS FERRY	.74							.17	10	.22														T	15		10				
CASCADE 1 NW	.48				10			06	.10	.13														.02			08	T			
CENTERVILLE ARBAUGH RH	.37				.04				14	.12								07				T									
COBALT	.29									20														02	05		02				
DIXIE	1.37							19	17	30	.03													08	22	T	30	08			
ELK CITY	1.77	T					E	40	13	11	07													08	28		64	08	T		
ELK RIVER 1 S	1.94						T	65	.15	13	T												T	15	46		.40	T			
FAIRFIELD RANGER STA	03				01					02														T							
FEATHERVILLE	02					T						T												01	01						
GARDEN VALLEY RS	.39						09			30														T							
GRANGEVILLE 11 SE	.30	T	T	T	T		T	20		02																02	06				
GROUSE	11				.08																				03						
HAILEY RANGER STATION	T					T					T																				
HEADQUARTERS	1.51							.35	35	18	08												T	.21	24			10			
HILL CITY	.00																							03	T						
IDAHO CITY	.13				02				05	03																					
KELLOGG	2.03						T	55	28	17	T													08	.16		.60	18			
KETCHUM 8 S	.22				.05	01				08														T	.08						
LOWMAN	.35				.10			.02	06	09														08			T	T			
MC CALL	.81				T			.12	11	15															.43	T					
MIDDLE FORK LODGE	.28				T	T			T	16														T	.08		05	T			
MULLAN	2.18					T	17	28	27	11						T			T			T	13	T	31	53	38			
NEW MEADOWS RANGER STA	30				T			T	10	12														02	08						
NORTH STAR RANCH	1.21							05	05	21	T													T	32		.40	.18			
PIERCE //R	-	-		-		-	-	-		-	-	-	-	-	-	-	-	-	-	-	-	-	-									
POWELL	2.84							41	05	26	05									03		05	T	.03	.42	05	05	51	03			
SHOUP	.53							10		08														09			23	03			
STANLEY	0 .56				T	0	10		T	01													0	46	T		T	T			
TAYLOR RANCH	.15							01	.01	12														T	01	T	T	T			
WALLACE WOODLAND PARK	-	-	-	-		-	-	-		-	-	-	-	-	-	-	-	-	-	-	-	-									
WARREN	0 1.10							42	28	20																0	100	10				
YELLOW PINE 7 S	.70							T		36	T													06	10		.12	.06			
* * * SOUTHWESTERN VALLEYS 05																																
BOISE 7 N	.24				06					04	06													08							
BOISE LUCKY PEAK DAM	.20					T					09														E	11					
BOISE WSO AP //R	.09				.01					T	02													06	T						
BRUNEAU	T				T															T											
CALDWELL	.23				06	02				02	08		T											05	T		T				
CAMBRIDGE	.02				T			T	T																		02				
COUNCIL	.31							T	12	09															05	05					
DEER FLAT DAM	.20				07				T	10														T		07					
EMMETT 2 E	T								T															T							
GLENNS FERRY	T					T																			T						
GRAND VIEW 2 W	T				T	T																		T							
KUNA 2 NNE	.03				T					03														T							
MOUNTAIN HOME	.02					02		T																	06	T					
NAMPA SUGAR FACTORY	29					11				12														T							
OLA 4 S	14				14				T	T																					
PARMA EXPERIMENT STA	.26					12			03	11																					
PAYETTE	08				05	T			03	T														T							
SWAN FALLS POWER HOUSE	12				05					07														T			-				
WEISER 2 SE	05				03				02	T																					
* * * SOUTHWESTERN HIGHLANDS 06																																
HOLLISTER	00																														
REYNOLDS	04									03																					
THREE CREEK	-	-	-	-		-		-	-										-												
* * * CENTRAL PLAINS 07																																
BLISS	T				T																			T							
BURLEY FAA AP	T				T	T																									
CASTLEFORD 2 N	.00																														
GOODING AIRPORT	T				T	T																		-							
HAZELTON	00																														

SEE REFERENCE NOTES FOLLOWING STATION INDEX

DAILY PRECIPITATION

IDAHO
DECEMBER 1976

DAY OF MONTH

STATION		1	2	3	4	5	6	7	8	9	10	11	12	13	14	15	16	17	18	19	20	21	22	23	24	25	26	27	28	29	30	31
[illegible]						T																								
[illegible]							T																							
[illegible]						T																		T						
[illegible]																									T					
[illegible]					T																			T						
[illegible]					.79																									
[illegible]					.63																									
[illegible]										T															T					
[illegible]						T																			T					
[illegible]																														
[illegible]																														
[illegible]										T																	T			
[illegible]					.04					.01														T						
[illegible]								T	T	.20														T				40		
[illegible]										T															T					
[illegible]					.03																									.04
[illegible]					.05			T		T														T			T			T
[illegible]								T		T																				
[illegible]								T		.01												T		.02			.03			
[illegible]																														
[illegible]																														
[illegible]																														
[illegible]						.09																			T					
[illegible]					.08	.03																								
[illegible]																										.02				
[illegible]					T		.04	.15		.01	.02													T	T	T	T			
[illegible]																														
[illegible]																														
[illegible]					.10	.01																		.01						
DUBOIS EXP STATION						T																								T
[illegible] INDIAN AGNCY					.14																									
[illegible]					T	T																								
[illegible]					T																									
[illegible]																														
[illegible]					.04	T		T		T																				
[illegible]						.05																								
[illegible]																														
[illegible]					.06																			T	.15					
[illegible]					.20	T		T		T														T	T					
[illegible]																														
[illegible]																														
[illegible]					15					T														T	D	10					
[illegible]						25				.01																				
[illegible]						.40	.10	.15																T		.40		10			
[illegible]						T																								
[illegible]						.08		T	T	.02	T														T					
[illegible]						.06	T			.02	T													.01	T					T
[illegible]							.05	.27	.21	.10														.01	.22	.05				.15
[illegible]							T	.09																.01	.04	.02				
[illegible] MEING STATION		T			T	T				T															T					
MALAD		T			T																									
[illegible]		T			T																									
[illegible]																														
[illegible]						0	10		0	10	T		.02		T										.10					
[illegible]					.03	.31																								
[illegible]						.08		.10	T	.03																.03				
[illegible]						.04					T															T				
[illegible]																									.05					
[illegible]					.02																			T					
[illegible]								.15																						
[illegible]								.27																	.14					
TETONIA EXP STATION																														T

SEE REFERENCE NOTES FOLLOWING STATION INDEX

DAILY TEMPERATURES

IDAHO
DECEMBER 1976

STATION		DAY OF MONTH																													AVERAGE
		1	2	3	4	5	6	7	8	9	10	11	12	13	14	15	16	17	18	19	20	21	22	23	24	25	26	27	28	29	30	31	
• • •																																	
PANHANDLE 01																																	
BAYVIEW MODEL BASIN	MAX	37	37	31	34	38	31	34	39	45	45	41	45	38	39	41	38	44	40	43	37	36	34	35	34	32	46	44	45	38	36	45	38.1
	MIN	16	20	22	25	24	24	25	30	32	30	27	21	25	25	24	29	23	22	20	20	16	15	12	25	25	25	32	21	24	21	25	23.4
BONNERS FERRY 1 SW	MAX	34		40	34	36	33	37	45	43	40	47	40	43	42	41	47	45	44	39	33	34	32	33	33	33	43	47	32	32	30	28	38.0
	MIN	30		28	29	23	27	29	35	34	29	32	22	28	26	26	32	24	26	24	18	18	22	29	19	22	32	31	26	24	18	20	26.1
CABINET GORGE	MAX	37	36	33	33	31	31	34	38	43	36	37	37	40	41	35	44	42	44	38	35	34	32	33	31	30	40	47	38	32	32	29	36.2
	MIN	19	23	27	24	25	24	29	32	29	25	25	20	24	31	27	29	24	24	20	21	17	22	29	25	24	30	28	23	19	22	14	24.4
COEUR D'ALENE 1 E	MAX	39	36	36	29	29	32	40	46	45	42	46	46	43	43	40	50	52	51	43	37	37	37	37	34	34	41	44	43	35	37	36	40.0
	MIN	21	25	21	24	25	27	28	36	34	30	29	24	28	28	25	29	26	28	26	23	21	24	28	27	23	33	33	25	26	20	19	26.3
PORTHILL	MAX	35	35	36	34	33	33	42	45	43	40	47	43	35	37	38	44	41	48	36	33	41	32	32	32	33	43	42	32	30	29	29	36.9
	MIN	26	26	28	24	26	25	28	34	25	30	24	22	22	25	28	23	22	25	18	16	18	25	20	17	18	27	20	16	16	18	5	22.5
PRIEST RIVER EXP STA	MAX	28	30	30	30	26	26	30	35	37	33	35	30	31	34	33	36	34	35	31	28	30	31	31	27	28	39	38	34	28	28		31.5
	MIN	16	18	21	25	21	23	26	30	28	23	25	23	23	30	30	30	29	27	21	18	22	27	27	25	22	28	28	26	21	21		24.5
SAINT MARIES	MAX	36	36	33	32	29	32	34	38	36	39	39	38	39	39	36	45	44	42	39	35	34	39	30	32	31	41	44	42	34	34	30	36.5
	MIN	18	18	20	23	25	26	32	33	32	30	26	22	27	26	22	27	24	24	20	16	17	24	26	28	25	31	36	24	17	16	13	24.1
SANDPOINT EXP STATION	MAX	36	34	32	34	33	31	35	42	40	38	44	40	41	40	40	45	42	42	39	37	33	31	31	28	33	41	45	35	34	31	31	37.1
	MIN	17	18	21	15	17	16	25	35	29	29	30	22	24	31	20	26	25	25	21	18	18	21	28	25	26	32	32	29	22	25	19	23.9
TENSED	MAX	41	40	36	26	29	37	44	45	37	37	45	47	41	40	43	54	53	46	41	45	41	45	41	32	36	47	46	48	45	40	26	41.1
	MIN	10	13	20	12	21	26	33	35	31	33	25	21	24	25	24	32	29	24	16	13	28	24	24	18	24	34	27	22	23	17	19	23.5
• • •																																	
NORTH CENTRAL PRAIRIES 02																																	
COTTONWOOD 2 WSW	MAX	42	46	46	39	29	38	40	40	40	35	45	45	43	40	42	51	51	45	34	35	40	40	35	35	40	45	42	39	40	39	27	40.3
	MIN	15	25	9	22	20	16	34	26	30	25	31	30	33	33	31	38	32	31	21	21	33	28	26	22	26	29	32	23	25	20	15	25.9
GRANGEVILLE	MAX	44	44	41	31	29	43	48	47	38	39	53	45	42	36	39	54	48	45	39	40	39	41	39	37	39	50	46	41	39	42	23	41.0
	MIN	16	18	18	18	20	17	30	28	32	26	32	18	25	17	16	24	25	22	13	13	20	20	23	24	24	28	35	16	15	13	17	21.4
MOSCOW-UNIV OF IDAHO	MAX	40	42	39	29	28	33	41	43	39	38	39	42	44	38	38	47	47	44	39	37	39	42	33	33	33	39	44	41	37	28	26	38.1
	MIN	12	23	16	21	22	25	30	33	31	27	26	30	31	28	25	32	32	28	23	22	24	26	23	23	22	31	32	28	26	18	22	25.5
NEZPERCE	MAX	40	43	38	29	27	38	43	41	41	40	48	41	41	34	41	53	44	46	36	36	39	38	39	31	37	49	43	38	36	40	24	38.8
	MIN	15	20	16	16	22	23	29	30	31	25	29	26	26	21	20	30	26	24	17	19	22	21	26	20	23	31	30	21	19	17	20	23.1
POTLATCH 3 NNE	MAX	46	43	41	28	28	34	41	43	39	42	42	46	46	41	42	52	50	43	45	43	41	44	40	33	35	42	44	46	39	28	27	40.5
	MIN	11	14	12	16	20	25	30	34	30	27	26	25	26	26	21	41	26	23	16	17	18	24	22	17	23	35	27	22	18	20	20	23.0
WINCHESTER 1 SW	MAX	46	49	43	34	33	41	40	41	34	34	48	48	44	41	45	51	51	41	43	46	41	45	35	31	33	43	41	45	42	34	23	40.8
	MIN	16	23	17	15	16	15	33	29	28	23	29	28	27	19	19	29	33	21	15	18	24	23	22	15	15	33	32	20	20	16	13	22.1
• • •																																	
NORTH CENTRAL CANYONS 03																																	
DWORSHAK FISH HATCHERY	MAX	42	49	40	37	33	36	39	38	40	42	44	49	37	38	35	37	42	40	39	37	36	38	42	35	37	35	40	47	38	38	33	39.1
	MIN	24	23	24	28	29	29	30	34	35	32	30	27	26	26	24	24	23	23	23	18	18	24	27	29	27	29	32	22	22	21	25	26.1
FENN RANGER STATION	MAX	40	41	39	34	35	38	38	35	39	36	39	43	43	36	34	39	41	37	45	42	34	35	37	33	37	35	40	41	43	36	31	37.9
	MIN	20	19	18	21	24	23	25	20	29	31	28	25	25	21	19	22	20	18	15	15	15	22	19	26	19	26	31	25	21	15	19	21.8
KOOSKIA	MAX	34	36	31	33	35	36	40	38	40	38	44	35	36	32	36	38	36	38	31	32	38	37	35	37	36	42	44	33	33	29	33	36.0
	MIN	16	13	19	23	26	21	29	31	30	28	26	22	20	20	15	17	14	15	11	8	15	19	18	25	23	29	28	21	14	17	24	20.5
LEWISTON WSO AP	MAX	37	34	29	33	34	37	40	43	47	43	53	51	43	36	41	55	49	44	39	39	38	45	43	38	44	52	56	46	36	32	35	41.7
	MIN	25	22	22	27	27	25	34	34	38	31	35	33	29	27	23	45	32	29	25	23	28	29	29	30	31	43	36	31	25	26	29	29.5
OROFINO	MAX	41	40	40	37	33	36	38	37	38	42	44	42	37	37	35	36	41	40	39	36	35	37	42	34	38	37	39	46	38	37	32	38.2
	MIN	22	19	23	27	30	29	31	34	34	32	29	24	25	24	20	23	20	21	19	15	17	23	25	30	21	24	32	29	19	20	25	24.6
RIGGINS	MAX	46	47	42	44	37	40	40	49	42	43	46	47	45	42	42	48	48	45	39	42	41	43	40	39	44	53	54	45	41	37	31	43.3
	MIN	30	25	24	24	25	20	33	32	36	28	33	21	28	24	23	21	28	25	23	18	24	26	25	29	29	37	39	25	25	22	18	26.6
• • •																																	
CENTRAL MOUNTAINS 04																																	
ANDERSON DAM	MAX	48	51	48	42	42	44	50	49	48	40	40	45	43	42	42	51	46	48	45	40	41	43	39	36	43	52	44	45	42	40	35	44.0
	MIN	25	23	20	30	24	17	31	31	33	18	22	21	21	22	22	25	21	22	19	12	14	14	21	17	19	34	34	20	20	20	17	22.2
ARROWROCK DAM	MAX	43	42	40	40	35	33	38	47	47	39	35	34	36	39	38	40	41	37	35	33	32	34	36	29	26	35	47	44	38	36	35	37.6
	MIN	20	19	19	20	21	16	18	29	30	20	19	16	16	19	18	18	20	16	13	12	12	14	22	18	19	19	40	18	17	16	15	18.7
AVERY RANGER STA 2	MAX	31	30	27	25	24	29	32	32	34	33	34	31	29	32	30	30	25	31	30	23	25	32	31	30	30	34	37	36	32	28	28	30.2
	MIN	23	22	20	16	18	20	29	30	30	30	25	19	22	20	18	22	19	24	17	15	15	20	26	27	22	30	31	26	18	14	14	22.0
BROWNLEE DAM	MAX	48	45	48	44	47	43	42	45	46	46	42	45	44	43	40	42	47	46	42	39	40	38	44	41	37	42	42	49	44	39	36	43.1
	MIN	21	22	22	23	23	19	20	22	29	23	23	19	19	20	18	19	20	20	15	15	15	23	24	24	24	24	26	19	19	18	16	20.8
CAMPBELLS FERRY	MAX	40	40	38	38	42	40	33	34	37	37	37	40	40	39	35	34	40	39	34	33	32	37	36	31	40	33	35	45	45	35	32	36.8
	MIN	17	16	16	17	21	15	18	28	31	27	25	22	20	16	15	16	17	15	13	11	10	16	11	17	23	25	25	20	12	12	10	18.4
CASCADE 1 NW	MAX	35	38	39	37	36	32	38	40	34	30	28	27	28	27	29	31	28	28	27	25	27	33	30	28	34	49	45	37	31	24	25	32.0
	MIN	11	10	13	26	9	3	28	27	21	13	15	11	11	9	7	9	6	3	-2	-1	0	12	11	14	13	28	25	4	-1	2	3	10.9
COBALT	MAX	35	34	34	36	33	29	37	42	38	33	33	26	30	28	27	30	24	27	20	15	25	29	27	29	36	47	47	22	20	24	24	30.4
	MIN	9	7	6	15	8	6	24	18	22	16	11	6	9	3	1	11	4	1	-2	-4	-2	5	5	10	12	5	18	2	-2	-1	-4	7.2
DIXIE	MAX	40	42	44	41	37	31	31	35	38	25	28	38	39	36	32	33	43	41	36	33	33	35	36	37	38	36	40	37	35	35	33	37.1
	MIN	3	3	3	5	11	1	2	16	11	7	11	-2	-1	4	-6	-4	1	-3	-8	-9	-9	7	6	14	9	14	17	-9	-9	-8	-10	1.9
ELK CITY	MAX	42	43	32	40	35		32	33	36	31	35	40	36	37	27	32	43	39	38	35	36	37	31	33	31	33	45	41	41	32	22	35.3
	MIN	8	10	16	15	9		26	25	26	21	19	12	13	5	3	2	3	5	2	-1	4	16	11	17	17	26	30	8	-2	-6	-8	11.2
ELK RIVER 1 S	MAX	34	35	38	37	38	39	40	37	37	40	43	38	35	35	34	35	38	37	40	35	34	34	35	35			35				34	36.6
	MIN	13	12	13	13	12	21	25	30	30	30	22	14	15	15	9	15	14	13	9	5	10	15	20	14	20	24	31	12	5	3	7	15.8

SEE REFERENCE NOTES FOLLOWING STATION INDEX

DAILY TEMPERATURES

IDAHO
DECEMBER 1976

STATION		DAY OF MONTH																													AVERAGE
		1	2	3	4	5	6	7	8	9	10	11	12	13	14	15	16	17	18	19	20	21	22	23	24	25	26	27	28	29	30	31	
[illegible]	MAX	46	47	48	48	33	44	46	52	44	42	41	45	46	43	46	48	50	49	44	44	36	40	35	36	44	52	43	41	44	42	36	43.2
	MIN	4	4	6	4	8		30	20	21	5	4	1	6	3	1	5		35	6	- 4	- 2	7	10	8	10	22	21	0	0	1	2	7.7
GARDEN VALLEY RS	MAX	4	44	41	4	39	41	38	37	42	46	34	33	34	32	33	37	4	32	31	32	29	37	37	28	33	44	42	46	45	33	33	37.0
	MIN	14		12	26	22	8	24	24	29	20	16	10	10	10	10	9	10	8	5	4	6	14	15	18	17	27	24	10	9	7	9	14.2
GRANGEVILLE 11 SE	MAX	4	37	37	34	33	4	38	42	42	37	46	38	40	38	37	37	36	35	31	25	38	38	42	38	39	43	44	42	28	33	29	36.8
	MIN	1	20	3	24	26	19	32	30	32	29	29	23	4	21	20	25	22	20	18	15	19	23	22	28	27	32	31	20	18	16	21	23.4
GROUSE	MAX	4	40	41	33	4	4	38	45	38	30	40	38	36	40	40	40	43	42	36	33	35	34	36	32	35	45	40	40	40	33	30	37.1
	MIN	4	1	4	20	4	1	15	8	26	2	2	0	5	0	1	5	- 1	0	- 4	- 4	- 5	5	6	1	3	12	13	- 1	0	- 1	- 3	3.9
[illegible]	MAX				46	33		49	40	42	40				42	41						41						45	41			
	MIN				30	15	4	10	13	26	11				4	2						- 1						9	2			
[illegible]	MAX	4	42	42	1	25	34	37	37	36	32	31	22	39	37	37	35	43	40	39	39	36	38	41	42	34	35	42	38	40	37	42	36.4
	MIN	1	14	6	12	11	10	25	25	29	27	19	18	13	14	11	15	16	14	11	9	9	20	19	18	18	17	22	17	13	10	14	16.0
[illegible]	MAX	4	52	46	4	4	41	46	51	41	39	37	47	46	41	44	47	48	47	46	47	43	38	33	33	42	46	48	40	43	40	35	42.7
	MIN	6	1	14	23	7	1	30	24	21	17	8	2	2	7	3	7	3	5	7	- 6	- 1	10	10	18	19	16	12	13	0	2	3	9.5
[illegible]	MAX	47	47	49	45	37	40	47	45	38	38	36	44	41	42	44	46	47	44	42	40	38	42	36	37	38	50	45	42	43	40	33	42.0
	MIN	1	10	14	27	10	8	29	22	25	11	15	10	15	10	10	15	11	10	6	[illegible]	5	15	15	5	16	26	24	10	8	8	9	13.4
KELLOGG	MAX	33	30	30	28	32	3	34	37	42	38	40	40	35	37	37	36	41	39	40	31	32	32	32	32	32	36	46	42	35	31	37	35.4
	MIN	2	21	21	17	18	24	28	33	34	31	27	23	24	26	24	28	24	24	21	18	18	19	26	25	25	27	34	22	22	20	17	23.9
[illegible]	MAX			45	43	33	29	35	41	45	37	31		35	42	41	42	45	48		37	41	35	40	32	33	35	46	41	40	40	37	38.9
	MIN			4	10	11	7	6	16	21	8	6		8	10	10	10	10		2	5	3	7	12	4	5	6	17	7	8	5	6	8.3
[illegible]	MAX	35	4	34	37	34	34	37	38	38	33	31	29	33	32	29	30	27	25	23	22	28	33	28	28	34	38	44	28	24	30	27	31.5
	MIN	11	9	11	23	17	5	25	28	27	19	15	8	12	7	7	12	7	6	[illegible]	0	3	13	14	8	14	27	24	5	2	5	5	12.0
[illegible]	MAX	47	47	42	42	37	35	35	48	35	28	32	28	32	26	30	40	38	35	32	28	36	38	36	26	28	41	41	38	31	31	28	35.3
	MIN	15	14	15	27	13	10	26	7	22	11	12	9	10	7	14	11	10	7	3	0	0	12	15	10	12	28	19	[illegible]	6	6	5	11.6
MIDDLE FORK LODGE	MAX	40	42	42	39	40	35	32	45	48	37	31	42	37	33	32	34	40	36	35	29	29	31	35	34	36	41	49	47	33	30	23	36.7
	MIN	12	11	11	12	10	7	8	24	25	17	18	12	12	10	9	10	10	8	4	2	2	10	14	11	14	21	27	7	5	3	3	11.4
[illegible]	MAX	37	33	34	29	31	35	39	40	36	36	43	41	42	38	44	45	42	40	33	33	33	35	33	30	33	40	38	32	31	31	32	36.1
	MIN	18	18	15	15	22	21	30	34	28	23	23	20	24	23	20	27	24	22	17	20	17	24	26	22	23	30	25	18	19	16	13	21.8
[illegible] RANGER STA	MAX	45	48	45	42	40	43	33	35	33	31	28	34	33	31	24	28	38	40	36	35	34	34	43	28	27	29	35	41	24	22	20	34.2
	MIN	3	12	7	8	16	4	4	24	14	7	7	3	3	5	4	3	3	- 1	- 2	- 4	- 5	11	10	10	10	10	17	- 1	- 6	- 5	- 4	5.5
[illegible]	MAX	41	42	34	40	39	33	32	36	38	35	40	42	39	37	34	32	39	38	37	34	30	37	35	32	33	32	40	41	32	30	29	36.0
	MIN	15	10	10	16	18	15	19	29	32	28	24	23	18	14	13	16	16	14	11	9	9	20	17	24	18	21	31	14	11	9	8	17.2
PIERCE	MAX																																
	MIN																																
POWELL	MAX	37	36	33	31	34	42	30	34	36	32	33	33	32	31	28	29	36	34	29	28	27	31	32	30	28	30	35	35	31	29	28	31.7
	MIN	1	14	14	14	15	23	26	30	30	29	18	12	12	8	8	9	14	10	7	4	5	18	18	20	20	21	29	16	8	8	5	15.6
[illegible]	MAX	34	28	27	30	31	42	34	4	38	38	32	29	29	29	28	34	26	20	18	16	27	29	26	30	32	33	40	34	19	21	24	29.2
	MIN	17	14	4	25	16	14	29	3	31	29	21	15	14	14	12	16	11	9	7	5	7	11	12	13	15	25	23	10	7	5	3	15.0
[illegible]	MAX	43	43	44	44	37	29	34	38	42	32	19	25	28	24	19	26	33	31	29	29	23	27	36	30	27	34	40	34	27	26	16	31.3
	MIN	2	- 1	2	3	- 6	-10	- 6	19	16	- 5	- 1	2	0	- 3	- 9	- 2	0	- 1	-19	-17	- 2	- 2	-10	-10	- 9	14	24	-14	-15	-14	-12	- 2.9
[illegible]	MAX	30	25	26	4	33	28	30	4	39	37	34	34	4	30	27	25	22	22	18	16	15	20	26	28	29	31	48	44	18	15	21	27.4
	MIN	4	10	10	10	16	9	13	7	29	4	2	13	13	9	6	9	9	7	4	1	2	9	9	16	15	20	23	9	6	2	1	11.8
[illegible]	MAX																																
	MIN																																
[illegible]	MAX	40	44	39	38	33	32	34	40	33	27	40	39	39	33	34	46	40	38	30	30	38	38	36	28	30	43	39	32	33	34	31	35.8
	MIN	3	7	2	15	0	1	27	18	21	4	12	8	2	1	- 2	11	7	- 2	-10	- 3	3	8	7	12	9	16	21	6	- 6	- 9	-10	5.8
[illegible] FINE [illegible]	MAX	41	44	47	42	43	35	30	47	43	41	28	36	39	36	30	33	41	39	38	33	34	34	37	32	30	34	43	40	34	35	27	36.3
	MIN	4	8	8	4	3	4	4	24	13	4	9	5	6	4	4	5	6	4	- 1	- 2	- 1	11	12	6	11	18	23	- 2	- 2	- 2	- 2	7.1
[illegible]																																	
[illegible]																																	
BOISE 7 N	MAX	42	41	45	38	36	42	48	50	46	36	37	37	42	36	39	44	39	40	37	32	34	36	40	32	41	53	43	42	36	37	31	39.7
	MIN	22	21	1	27	18	20	4	36	25	20	22	17	22	19	17	21	16	18	15	17	12	20	21	18	23	29	27	19	16	16	15	20.5
[illegible]	MAX	48	44	48	4	40	44	45	50	4	40	42	42	42	43	47	48	41	41	44	37	36	40	34	34	41	57	48	47	41	40	41	42.7
	MIN	19	23	1	23	18	14	21	26	27	16	23	22	23	3	17	22	4	15	19	14	13	17	24	16	15	29	25	22	21	19	16	20.1
[illegible]	MAX	4	43	47	37	4	43	45	48	43	41	40	40	40	41	45	42	39	33	43	36	35	39	36	36	42	57	48	48	39	41	35	41.8
	MIN	18	4	16	20	4	18	24	24	22	16	18	16	16	15	14	17	15	13	10	8	8	17	19	19	19	23	23	17	15	16	12	16.8
[illegible]	MAX	4	42	44	37	44	4	48	46	45	45	43	42	41	37	44	53	4	40	40	34	34	38	40	42	48	58	49		40	38	33	42.5
	MIN	4	12	1	8	4	12	18	21	27	15	17	10	10	10	11	11	11	9	8	3	4	13	19	14	14	25		10	19	11	8	13.9
[illegible]	MAX	4	41	43	42	44	44	41	44	43	40	41	36	40	38	34	37	40	39	36	34	33	39	35	37	39	48	52	47	42	42	39	40.5
	MIN	18	16	18	30	18	22	24	29	20	4	22	4	17	15	14	17	12	11	9	10	10	19	20	13	22	21	27	14	14	14	12	17.6
[illegible]	MAX	4	44	41	49	44	40	44	43	38	37	36	37	37	35	35	42	40	4	40	4	36	40	36	32	35	46	48	41	39	35	34	39.5
	MIN	10	4	11	27	13	8	28	12	32	14	17	7	13	7	7	10	6	4	2	2	12	16	14	11	16	22	18	6	4	4	6	11.8
[illegible]	MAX	46	48	4	48	47	42	43	44	41	4	4	4	40	40	37	45	46	41	41	41	38	40	40	32	36	46	49	49	41	40	36	42.0
	MIN	12	11	14	32	20	12	28	22	28	11	24	14	19	12	10	13	10	[illegible]	8	6	10	18	17	10	25	25	31	15	10	10	18	16.2
[illegible]	MAX	4	40	43	4	43	40	42	41	4	44	49	33	40	34	37	42	35	37	35	33	34	35	33	36	39	47	50	46	40	37	37	39.5
	MIN	26	4	17	29	20	1	22	23	31	19	21	15	17	14	15	15	11	12	12	11	9	16	16	11	22	20	30	15	12	14	12	17.4
[illegible]	MAX	46	45	48	40	42	4	42	4	42	42	37	40	38	38	4	44	40	39	41	36	34	39	38	38	41	49	49	46	40	41	37	41.3
	MIN	20	15	18	30	22	18	28	24	29	20	24	15	18	1	14	16	15	12	13	10	11	19	20	12	24	29	28	18	14	13	14	18.5
GLENNS FERRY	MAX	4	47	4	38	40	45	50	[illegible]	45	46	47	[illegible]	42	45	46	56	53	45	44	38	35	42	40	43	49	59	51	50	43	42	38	45.8
	MIN	[illegible]	[illegible]	9	12	25	[illegible]	10	22	15	13	14	9	9	5	7	8	12	6	4	0	1	3	16	17	13	28	26	9	11	10	3	10.9
[illegible]	MAX	42	48	4	[illegible]	47	44	49	48	46	47	41	41	44	47	42	50	46	44	39	37	36	40	40	44	47	58	52	47	41	40	38	43.9
	MIN	14	14	16	[illegible]	[illegible]	[illegible]	14	16	24	11	12	7	11	4	7	7	6	5	3	- 1	1	10	11	12	13	17	13	4	7	5	3	10.3
[illegible]	MAX	[illegible]	4	46	40	41	44	43	44	45	41	41	42	39	42	41	45	40	38	44	37	36	41	35	36	43	52	48	47	40	41	35	41.8
	MIN	14	12	15	[illegible]	[illegible]	12	20	21	[illegible]	4	19	14	14	12	12	15	10	10	7	7	4	14	15	13	21	20	20			11	9	14.6
MOUNTAIN HOME	MAX	47	48	46	[illegible]	39	46	52	53	42	43	44	48	47	43	45	54	50	47	43	39	34	42	38	39	39	57	49	48	44	40	34	44.5
	MIN	11	13	[illegible]	20	17	9	12	22	[illegible]	[illegible]	19	16	15	11	10	15	20	10	9	5	2	10	18	16	15	25	27	10	12	7	8	14.3

SEE REFERENCE NOTES FOLLOWING STATION INDEX

DAILY TEMPERATURES

IDAHO
DECEMBER 1976

STATION		DAY OF MONTH																													AVERAGE
		1	2	3	4	5	6	7	8	9	10	11	12	13	14	15	16	17	18	19	20	21	22	23	24	25	26	27	28	29	30	31	
NAMPA SUGAR FACTORY	MAX	47	47	45	47	40	45	43	44	40	46	45	40	39	39	38	40	34	37	36	40	33	33	38	36	36	39	49	49	44	49	39	40.9
	MIN	17	13	14	16	16	15	15	23	25	18	18	15	16	16	11	13	11	12	9	9	7	10	17	12	12	23	23	15	11	12	12	14.7
OLA 4 S	MAX	48	46	45	38	41	42	45	43	42	49	35	40	37	38	42	43	43	42	41	38	37	39	37	37	[illegible]	50	48	42	42	41	45	41.0
	MIN	9	7	11	27	14	10	28	34	28	16	17	10	15	9	9	12	8	8	5	2	5	14	15	8	20	[illegible]	22	5	8	9	7	13.4
PARMA EXPERIMENT STA	MAX	43	45	41	44	41	45	39	40	46	44	42	36	37	38	32	33	36	33	36	34	34	32	39	33	49	40	46	50	41	35		38.8
	MIN	12	11	13	13	11	12	16	21	26	17	19	13	15	13	11	13	9	8	8	5	[illegible]	9	16	10	10	20	21	11	9	12		13.0
PAYETTE	MAX	45	43	45	42	43	40	43	41	46	42	40	37	36	33	36	39	38	37	36	34	33	37	36	37	38	45	50	49	38	37	36	39.7
	MIN	8	3	8	26	13	13	19	15	23	11	14	7	11	7	7	7	5	3	2	0	[illegible]	12	11	[illegible]	21	17	19	7	5	[illegible]	4	9.9
SWAN FALLS POWER HOUSE	MAX	47	46	47	39	46	45	48	43	46	45	40	44	44	40	40	49	43	41	40	38	36	41	42	43	44	50	51	45	45	42	44	44.[illegible]
	MIN	22	20	21	32	26	20	25	28	32	24	24	19	22	17	18	20	16	17	16	13	12	21	25	20	23	28	29	20	18	18	[illegible]	[illegible].4
WEISER 2 SE	MAX	46	44	46	47	51	40	43	41	46	43	40	43	42	39	38	43	42	43	43	43	41	40	38	37	42	52	53	49	40	40	38	43.0
	MIN	18	14	17	32	16	15	28	24	34	18	19	10	16	14	12	14	10	9	11	9	13	24	24	13	26	21	21	12	10	11	[illegible]	17.0
▪ ▪ ▪																																	
SOUTHWESTERN HIGHLANDS 06																																	
HOLLISTER	MAX	47	52	48	46	38	43	54	59	47	53	47	49	45	50	46	53	50	52	48	39	40	43	45	34	51	60	50	44	47	37	35	46.8
	MIN	13	19	23	20	20	18	24	37	27	29	18	24	18	20	14	21	26	10	15	8	9	18	18	18	14	32	24	15	22	16	8	19.3
REYNOLDS	MAX	41	46	45	48	41	42	52	56	65	36			44	43	43	47	49	46	42	41	39	36	39	43	48	42	54	46	43	40	39	44.5
	MIN	18	15	14	21	19	15	16	28	25	18			12	12	12	13	14	11	10	7	6	10	17	15	0	18	24	11	13	8	[illegible]	.4 [illegible]
THREE CREEK	MAX																																
	MIN																																
▪ ▪ ▪																																	
CENTRAL PLAINS 07																																	
BLISS	MAX	46	49	43	39	36	41	49	54	50	42	43	50	43	46	44	53	52	47	43	40	37	41	38	39	45	57	47	48	43	42	33	44.5
	MIN	15	17	18	25	26	15	24	28	29	15	17	16	21	15	14	19	18	14	11	8	8	17	21	19	17	34	30	15	17	15	12	18.4
BURLEY FAA AP	MAX	46	50	45	34	31	43	50	60	49	39	44	45	48	47	43	47	46	48	38	38	37	39	40	34	48	58	43	48	40	40	31	43.5
	MIN	9	10	13	25	16	12	30	28	28	21	15	11	15	9	12	15	11	9	6	0	3	11	15	18	25	37	24	11	15	[illegible]	7	[illegible].3
CASTLEFORD 2 N	MAX	47	51	42	44	38	46	55	52	47	45	43	45	45	41	42	49	45	48	40	42	32	37	43	46	45	55	48	53	39	41	42	44.8
	MIN	14	16	20	31	17	17	22	23	29	22	19	10	15	12	12	14	9	9	9	5	6	14	18	15	15	26	27	12	10	16	6	15.8
GOODING AIRPORT	MAX	45	48	42	39	35	39	48	52	47	40	41	48	43	46	44	50	49	45	44	40	35	39	37	36	43	54	47	45	42	39	34	43.1
	MIN	19	23	20	29	26	13	27	28	30	16	19	21	27	15	14	23	26	18	15	12	9	19	22	21	20	33	29	15	22	16	13	20.6
HAZELTON	MAX	48	49	43	35	30	42	46	58	38	39	44	45	47	47	41	47	46	47	40	39	40	41	39	35	46	56	43	46	42	40	30	42.9
	MIN	15	16	18	19	12	17	24	29	22	14	18	21	12	12	13	15	11	10	7	4	5	8	18	20	25	28	14	10	15	10	6	15.0
JEROME	MAX	43	50	53	45	35	34	44	48	56	41	41	44	49	48	50	47	53	50	47	45	43	38	42	38	46	45	56	46	46	48	46	45.4
	MIN	15	17	17	18	25	16	17	26	28	20	18	18	20	14	13	16	24	16	12	9	7	14	22	22	24	22	21	17	18	19	19	18.2
MINIDOKA 10 WNW	MAX	40	46	52	45	34	32	40	45	56	40	38	44	45	50	50	45	48	45	48	40	39	36	38	38	40	45	58	50	44	45	44	43.9
	MIN	2	7	12	12	22	8	8	21	25	12	10	12	13	7	5	7	8	8	4	2	- 3	3	15	17	15	15	25	8	9	9	9	10.5
MINIDOKA DAM	MAX	43	48	45	38	32	42	47	52	48	37	38	38	45	42	43	40	42	45	40	33	37	36	40	36	44	52	45	44	38	36	34	41.3
	MIN	15	16	16	23	24	12	22	29	27	14	14	18	23	10	10	17	15	16	10	6	3	9	10	17	19	23	20	11	15	10	6	15.5
PAUL 1 ENE	MAX	42	47	51	44	33	31	41	47	57	39	38	45	44	49	48	45	47	45	47	39	40	39	41	44	35	43	60	42	48	40	41	43.5
	MIN	9	10	12	13	24	12	9	27	27	18	14	14	14	8	9	10	17	8	7	4	[illegible]	1	13	16	18	25	[illegible]	12	8	13	10	[illegible].4
PICABO	MAX	35	43	42	42	32	31	30	43	46	42	25	35	39	43	42	45	46	47	43	40	40	31	35	37	35	36	47	45	34	39	37	39.1
	MIN	8	11	11	11	20	5	5	18	24	11	10	9	9	9	8	14	12	11	10	8	8	9	14	13	13	16	[illegible]	9	9	7	9	[illegible].1
RICHFIELD	MAX	45	47	43	35	33	35	42	49	43	33	39	43	44	44	42	45	47	45	41	41	35	36	35	33	40	50	44	41	41	38	35	40.8
	MIN	9	16	14	25	27	11	17	23	22	8	15	14	20	10	6	15	16	10	8	7	1	11	17	16	11	29	15	8	15	8	4	13.8
SHOSHONE 1 WNW	MAX	43	46	40	36	33	46	45	50	45	35	39	45	45	43	41	48	48	44	42	41	34	38	36	35	42	52	47	43	41	41	39	42.0
	MIN	16	19	17	27	26	18	23	24	34	11	17	18	25	15	11	21	22	14	10	11	5	12	22	20	19	29	24	12	19	15	9	18.2
TWIN FALLS 3 SE	MAX	42	49	50	45	38	36	45	48	56	41	43	45	47	47	47	44	49	46	40	41	42	39	41	41	38	49	60	45	47	41	39	44.6
	MIN	15	15	15	22	28	21	23	29	30	24	20	15	18	15	13	14	12	14	9	8	[illegible]	12	18	22	23	29	31	16	11	15	13	18.0
TWIN FALLS WSO	MAX	46	48	49	43	37	33	43	49	58	39	41	45	46	47	47	45	48	46	45	40	45	38	41	40	36	48	58	44	45	41	38	44.0
	MIN	14	13	14	17	26	16	20	26	30	22	16	13	16	13	10	14	12	12	9	6	6	10	20	17	22	25	27	[illegible]	11	14	8	15.8
▪ ▪ ▪																																	
NORTHEASTERN VALLEYS 08																																	
CHALLIS	MAX	40	40	36	33	30	35	43	45	38	33	39	42	30	30	32	38	37	36	[illegible]	29	[illegible]	[illegible]	[illegible]	[illegible]	49	54	33	[illegible]	33	21	22	[illegible].7
	MIN	12	10	12	13	9	10	12	21	24	16	16	11	16	7	8	12	9	10	5	2	3	[illegible]	[illegible]	[illegible]	[illegible]	30	28	7	7	4	[illegible]	11.7
CHILLY BARTON FLAT	MAX	52	41	47	36	31	39	43	37	35	34	31	38	36	36	37	49	43	41	38	36	39	40	30	29	35	38	38	40	38	36	25	37.4
	MIN	11	7	8	20	7	9	21	12	21	8	6	4	7	5	6	7	3	5	2	- 2	- 1	7	7	12	16	18	18	4	2	[illegible]	3	8.3
GIBBONSVILLE	MAX	41	34	40	37	34	36	35	35	35	40	35	32	30	30	30	39	36	35	33	26	30	28	26	30	36	[illegible]	36	[illegible]	21	[illegible]	24	[illegible].8
	MIN	11	8	11	14	8	8	25	28	22	11	7	9	9	5	4	10	8	5	3	0	2	8	8	10	18	8	20	4	[illegible]	0	0	9.2
LEADORE 2	MAX	39	41	39	33		33	41	39	34	30	42		41	33	36	40	42	41	33		32	33	35	30			42	35	30		23	36.0
	MIN	7	9	8	11		7	26	18	23	7	12		9	4	2	13	3	7	- 3		- 1	8	10	5	[illegible]			1	6		0	8.0
MACKAY RANGER STATION	MAX	51	40	40	29	30	31	32	34	36	34	25	35	38	38	40	40	43	38	36	35	35	34	30	28	30	[illegible]	39	40	37	36	23	35.1
	MIN	21	9	6	12	10	13	12	11	16	8	- 4	12	5	5	14	8	10	11	16	[illegible]	[illegible]	8	8	9	15	[illegible]	17	14	9	6	7	9.8
MACKAY 4 NW	MAX	48	42	46	34	36	32	34	38	34	34	26	38	34	38	39	38	36		42	38	[illegible]	39	29	[illegible]	34	39	36	41	[illegible]	[illegible]	34	36.9
	MIN	15	11	12	21	11	12	15	14	25	11	12	5	9	10	12	11	[illegible]		[illegible]	3	4	12	9	5	15	[illegible]	21	6	7	6	[illegible]	11.1
MAY	MAX	42	44	43	34	35	36	42	46	40	33	46	42	31	33	34	41	38	38	[illegible]	32	33	37	34	[illegible]	35	41	40	37	[illegible]	24	[illegible]	36.9
	MIN	3	5	6	15	5	5	22	16	22	10	10	9	10	[illegible]	3	7	3	4	0	- 4	- 2	[illegible]	9	9	11	10	19	[illegible]	3	- 2	- 2	7.0
SALMON 1 N	MAX	38	36	37	35	37	31	36	40	39	39	38	36	33	26	34	46	34	32	33	29	[illegible]	27	27	33	[illegible]	42	46	35	[illegible]	[illegible]	27	33.6
	MIN	12	10	10	16	11	13	27	17	28	22	16	9	8	[illegible]	5	10	[illegible]	4	2	[illegible]	2	9	8	13	13	[illegible]	25	[illegible]	4	4	[illegible]	11.0

SEE REFERENCE NOTES FOLLOWING STATION INDEX

DAILY TEMPERATURES

IDAHO
DECEMBER 1976

STATION		1	2	3	4	5	6	7	8	9	10	11	12	13	14	15	16	17	18	19	20	21	22	23	24	25	26	27	28	29	30	31	AVERAGE
[illegible] PLAINS 09																																	
[illegible] EXP STATION	MAX	40	42	44	42	31	30	38	42	47	38	35	40	41	43	39	41	45	43	43	38	35	31	36	38	32	42	52	44	40	39	38	39.6
	MIN	[illegible]	[illegible]	[illegible]	10	11	16	16	22	26	17	10	8	8	4	5	5	5	7	3	0	-2	5	12	19	14	13	26	7	6	3	3	9.6
AMERICAN FALLS 1 SW	MAX	48	40	43	32	31	39	42	45	49	37	35	38	45	38	39	40	37	44	34	34	32	34	38	35	40	51	42	38	34	34	27	38.2
	MIN	8	14	14	20	26	18	33	28	31	22	15	13	15	9	9	17	12	8	7	3	3	10	16	23	24	34	29	8	12	8	7	16.0
[illegible]	MAX	41	40	33	30	30	30	32	42	39	32	29	37	39	38	41	40	59	36	38	32	31	34	36	31	36	34	42	36	32	30	29	35.8
	MIN	8	7	12	6	7	8	11	7	7	11	7	3	5	7	8	6	10	8	7	5	5	3	7	5	7	12	12	6	8	9	10	7.5
[illegible]	MAX	[illegible]	[illegible]	[illegible]	33	28	23	27	36	33	29	32	30	34	37	37	41	40	38	34	30	28	30	26	23	20	26	37	32	32	30	27	31.6
	MIN	[illegible]	[illegible]	[illegible]	11	9	13	20	25	27	3	16	6	12	8	8	13	10	7	4	2	0	6	6	14	9	9	22	3	5	7	-2	9.8
[illegible]	MAX																																
	MIN																																
[illegible] THE MOON NM	MAX	42	41	44	33	29	36	36	44	39	29	28	35	39	40	40	37	41	40	37	38	35	34	30	28	33	43	41	39	36	32	26	36.3
	MIN	13	11	12	14	10	9	15	15	25	17	9	10	15	11	14	13	12	12	[illegible]	6	4	11	13	10	[illegible]	21	23	12	10	10	3	12.2
DUBOIS EXP STATION	MAX	35	37	33	32	27	22	29	39	38	29	25	40	36	38	38	43	48	36	38	36	28	32	28	28	30	38	38	34	37	27	26	33.9
	MIN	11	17	15	19	19	17	18	26	27	8	15	13	21	15	12	17	17	18	17	7	13	10	13	10	10	22	12	9	14	20	12	15.3
[illegible] INDIAN AGENCY	MAX	45	42	43	39	30	37	42	51	48	35	36	39	46	42	42	44	44	43	38	38	36	38	37	30	40	50	45	43	40	38	29	40.3
	MIN	8	10	9	23	13	13	31	23	34	21	11	8	10	8	9	10	6	6	1	0	2	10	10	19	19	31	28	11	7	3	0	12.7
HAMER 4 NW	MAX	38	34	39	34	31	28	31	40	39	35	32	40	37	39	40	43	46			42	32	33	30				40	39	35	34	30	36.2
	MIN	-1	0	0	15	0	12	12	6	21	-2	-2	-3	2	-3	-2	0	-5			-10	-8	3	0	-3				-2	-2	-5	-3	.9
[illegible]	MAX	34	32	36	34	35	25	33	36	42	33	29	35	35	34	36	39	41	34	36	31	30	39	37	34	37	39	44	37	34	34	27	34.9
	MIN	4	8	7	19	11	13	18	21	29	8	9	2	8	5	6	8	5	3	4	0	0	8	9	16	17	17	16	9	3	3	2	9.3
[illegible]	MAX	43	36	41	32	31	35	38	44	38	33	36	40	42	42	37	44	44	40	38	39	32	36	34	30	39	49	45	40	39	35	28	38.1
	MIN	9	9	14		20	20	24	18	30	19	11	8	12	9	10	11	8	8	6	2	3	13	10	17	20	27	25	11	9	7	4	13.1
[illegible] FAA AP	MAX	39	33	39	30	28	28	36	43	36	30	34	38	39	38	39	42	42	38	37	36	29	32	34	27	37	47	44	37	36	34	26	35.7
	MIN	7	8	12	21	16	21	17	14	19	14	9	8	11	8	7	11	9	6	3	2	1	9	9	12	20	25	22	7	8	7	3	11.2
[illegible] FALLS 46 W	MAX	41	37	39	27	30	22	34	44	38	33	32	38	39	37	39	41	45	41	39	35	36	31	37	33	39	49	46	36	37	36	28	36.7
	MIN	4	1	3	19	6	10	12	5	27	6	3	0	5	-1	2	2	0	1	3	-6	-5	3	3	6	15	15	25	-3	-4	-5	-3	4.6
MALTA 2 E	MAX	50	40	45	34	38	40	45	55	45	40	42	50	50	50	43	41	44	48	43	36	38	42	45	37	45	38	48	43	43	40	38	43.1
	MIN	10	16	15	24	15	6	22	29	20	10	15	27	20	12	9	11	12	9	3	3	0	10	16	20	23	16	16	8	15	7	0	13.5
[illegible]	MAX	48	50	46	33	32	42	47	58	48	38	38	39	49	43	47		45	48	37	37	39	38	38	36				43	38	39	32	41.8
	MIN	7	11	13	21	20	11	25	29	32	15	12	12	14	10	8		11	7	5	2	-1	8	18	24	15				10	4	0	12.7
POCATELLO WSO AP	MAX	45	44	43	32	31	37	41	52	43	35	43	42	46	42	40	46	45	44	40	39	35	40	39	32	42	52	44	43	40	37	30	40.8
	MIN	12	12	18	25	20	12	32	28	28	24	15	12	14	10	12	14	8	11	6	5	4	15	14	21	22	38	30	14	8	6	5	16.0
[illegible] ANTHONY [illegible] WNW	MAX	31	40	36	30	24	24	25	24	35	45		30	30	29	30	29	35	34	32	34	30	37		22	20	29	38	30				30.5
	MIN	5	7	[illegible]	7	7	9	14	20	23	2	4	8	8	7	8	8	10	8	4	4	4	7	8	14	4	9	10	6				8.1
EASTERN HIGHLANDS 10																																	
ARBON 2 NW	MAX	47	44	48	36	30	31	35	48	49	30	38	46	40	48	45	48	47	46	41	42	40	38	36	32	35	43	41	42	41	37	35	40.6
	MIN	[illegible]	19	17	23	16	17	24	27	28	7	14	13	19	7	8	18	20	18	3	0	7	10	13	18	14	22	26	[illegible]	11	4	2	14.0
[illegible]	MAX	36	42			40	31	34	43	32			39	43	40	39	41	45			37	31	33				41	34	34	37			
	MIN	8	11			4	13	[illegible]	23	14			7	9	9	7	7			0	1	1	2			3		5	3	2			
DRIGGS	MAX	40	41	40	35	29	27	32	45	40	31	36	36	37	39	35	41	42	44	33	34	33	32	30	27	32	42	38	33	31	27	22	35.0
	MIN	4	7	9	10	15	8	24	30	26	-4	6	3	9	5	3	8	1	-1	-2	-3	-3	2	3	10	13	29	12	2	-1	0	-6	7.1
GRACE	MAX																						36	39	31	33	45	40	40	43		34	
	MIN	1	9	13	15	18	4	6	13	28	6	3	7	6	5	5	11	8	8	4	1	-1	3	3	19	-1	27	25	6		2	1	8.5
[illegible]	MAX	32	36	42	42	46	31	29	38	45	32	27	34	39	42	43	38	43	42	40	35	36	30	32	37	27			34	35	29	30	36.0
	MIN	0	5	5	8	10	-10	8	18	20	-5	-4	2	0	2	3	4	0	-2	-6	-7	-10	-5	2	4	-1			0	4	-4	-5	1.1
IDAHO FALLS 16 SE	MAX	36	42	45	43	32	30	32	35	48	40	40	38	44	47	45	47	52	45	37	42	36	38	38	27	35	46	40	41	43	31	27	39.4
	MIN	12	12	14	9	16	10	11	19	30	26	15	12	10	18	9	13	14	10	-3	6	4	2	12	8	15	27	16	6	10	-1	-2	11.6
[illegible]	MAX	35	35	35	31	[illegible]	22	26	36	35	26	26	35	34	35	32	39	38	34	31	33	28	22	22	23	22	32	30	30	30	24	22	29.9
	MIN	-3	-3	[illegible]	3	0	[illegible]	18	21	22	-13	-6	-10	-5	4	-6	-6	-5	-7	-8	-9	-9	-5	-5	3	9	9	2	-12	-11	-11	-14	-1.8
[illegible]	MAX	[illegible]	34	[illegible]	31	27	18	25	36	33	24	26	[illegible]	36	36	36	40	45	36	34	36	28	29	23	23	21	34	34	29	35	27	24	31.2
	MIN	[illegible]	3	4	9	[illegible]	14	18	23	[illegible]	-5	14	-1	4	1	0	5	5	0	-1	-3	-2	2	0	-4	5	18	-3	-2	-2	0	2	[illegible]
[illegible] STATION	MAX	37	40	[illegible]	44	33	33	39	48	[illegible]	34	38	37	39	43	37	50	43	47	37	34	34	35	38	29	33	44	39	36	32	32	29	38.0
	MIN	10	10	13	15	10	9	23	20	21	9	8	8	11	7	8	12	9	8	6	2	1	3	10	4	2	8	12	9	3	4	1	8.[illegible]
[illegible]	MAX	44	[illegible]	[illegible]	40	36	[illegible]	37	51	[illegible]	40	39	46	45	46	45	44	42	41	44	38	36	38	37	37	39	46	47	42	40	43	32	41.5
	MIN	12	12	19	20	16	9	27	19	31	18	13	11	13	14	15	15	11	9	10	7	4	9	14	13	10	12	17	11	10	12	10	13.6
[illegible] CITY	MAX	45	[illegible]	49	42	46	46	40	52	45	41	40	47	44	45	45	46	43	42	45	48	35	38	37	36	40	48	47	41	39	42	36	43.1
	MIN	[illegible]	8	14	17	20	5	23	14	26	15	9	6	8	7	8	9	3	1	2	-2	-4	3	9	6	2	10	12	2	2	6	2	8.1
MONTPELIER RANGER STA	MAX	34	40	45	45			34	36	50	44	32	40	43	47	44	42	45	47	42	39	37	33	37				41	36	39	35		39.9
	MIN	7	7	9			9	9	21	24	8	8	8	5	8	7	8	7	7	3	2	-1	0	0		-3			7	4	3		6.7
OAKLEY	MAX	[illegible]	[illegible]	41	36	[illegible]	45	50	[illegible]	43	40	42	54	52	50	47	52	50	54	44	42	38	42	44	35	51	57	46	49	44	40	31	45.5
	MIN	20	[illegible]	[illegible]	[illegible]	19	16	28	28	29	20	22	22	30	21	18	25	22	24	18	11	11	21	20	24	25	30	30	14	27	15	11	21.7
[illegible]	MAX	34	36	41	41	[illegible]	34	34	46	45	33	37	35	37	36	36	37	36	36	34	34	30	29	32	32	36	45	41	37	35	30	29	35.8
	MIN	12	21	16	20	10	19	27	[illegible]	30	8	16	15	18	19	18	21	20	10	12	12	11	9	15	17	13	32	29	13	15	13	8	17.2
PRESTON SUGAR FACTORY	MAX	[illegible]	41	44	46	[illegible]	36	36	36	49	40	38	39	42	44	43	40	44	42	37	39	38	34	35	38	34	36	45	44	40	37	38	39.7
	MIN	[illegible]	[illegible]	1	18	17	10	10	19	20	11	10	9	11	10	10	12	6	8	3	2	2	2	5	13	8	12	24	6	6	7	[illegible]	9.[illegible]
[illegible]	MAX			47	35	32	33	[illegible]	43	39	36	35	40	35	40	47	38		38	38	35		32	36	35	33	39	42		33	35	27	36.8
	MIN		23		24	25	9		[illegible]		10	17	22		16	15	23			15	9	9	14	19	18	15	22	25	11	19		7	17.1
[illegible]	MAX	[illegible]	[illegible]	42	31	31	30	[illegible]	[illegible]	[illegible]	[illegible]	[illegible]	33	36	35	33	36	38	32	32	29	27	29	34	30	35	42	38	35	34	30	25	33.8
	MIN	8	[illegible]	[illegible]	13	18	7	[illegible]	[illegible]	[illegible]	[illegible]	11	[illegible]	13	7	5	13	11	7	-4	2	0	0	11	12	10	27	21	3	4	1	-2	10.0
TETONIA EXP STATION	MAX	37	[illegible]	[illegible]	[illegible]	[illegible]	36	38	43	39	25	27	29	29	26	32	31	29	36	36	34	35	32	32	29	27	33	34	35	38	30	18	32.5
	MIN	5	[illegible]	10	13	15	[illegible]	[illegible]	24	17	14	16	14	9	7	6	4	0	4	1	-1	-2	-1	-5	-4	-3	-4	-3	-3	-3	-4	-7	4.7

SEE REFERENCE NOTES FOLLOWING STATION INDEX

DAILY SOIL TEMPERATURES

IDAHO
DECEMBER 1976

STATION	DEPTH (IN)	TIME	DAY OF MONTH 1	2	3	4	5	6	7	8	9	10	11	12	13	14	15	16	17	18	19	20	21	22	23	24	25	26	27	28	29	30	31	AVERAGE
ABERDEEN EXP STA																																		
(BARE GROUND)	4	MAX	30	30	31	31	29	30	30	32	35	34	30	30	30	29	28	28	29	28	27	27	26	26	27	27	27	29	33	32	29	28	28	29.4
		MIN	24	25	26	27	29	29	30	30	32	29	27	25	25	24	22	24	23	21	20	19	18	19	25	24	25	27	29	28	24	20	20	24.7
KUNA 3 E																																		
(SOD)	4	MAX	35	35	35	34	34	34	34	35	35	35	35	35	35	34	33	34	33	33	33	32	32	31	31	30	32	31	31	31	31	31	31	33.1
		MIN	34	34	34	34	34	34	34	34	34	35	35	34	34	33	33	33	33	33	32	31	31	31	40	40	40	41	31	41	31	31	31	42.8
	8	MAX	42	43	42	41	41	41	41	41	41	41	41	41	41	41	40	39	39	40	39	38	38	38	38	37	37	37	37	37	37	37	37	39.1
		MIN	41	41	41	41	41	41	41	41	41	40	41	41	41	40	39	39	39	39	38	38	38	38	37	37	37	37	37	37	37	37	37	39.1
MOSCOW-UNIV OF IDAHO																																		
(SOD)	2	MAX	30	31	31	30	30	30	30	30	30	30	30	30	30	30	30	30	30	30	30	30	29	29	30	30	30	30	30	30	30	30	30	30.0
		MIN	30	30	29	30	30	30	30	30	30	30	30	30	30	30	28	29	30	29	28	26	26	29	29	30	30	30	30	40	29	28	29	29.1
	4	MAX	30	31	31	30	30	30	30	30	30	30	31	31	31	31	31	31	31	31	31	31	30	30	30	30	30	30	30	30	41	41	40	32.5
		MIN	30	30	29	30	30	30	30	30	30	30	30	31	31	31	31	31	31	30	31	30	29	30	30	30	30	30	30	40	40	40	30	30.2
TWIN FALLS WSO																																		
(SOD)	4	MAX	30	31	31	31	32	35	31	37	40	37	34	31	31	31	31	31	31	31	31	30	29	29	30	30	30	30	31	31	30	30	30	31.5
		MIN	27	28	28	29	30	29	29	31	35	31	30	29	29	28	27	28	28	26	25	23	23	25	27	27	28	29	30	27	26	27	25	27.9
	8	MAX	37	37	36	36	36	36	36	37	38	38	38	38	37	36	37	36	36	36	36	35	35	34	34	33	33	33	34	33	33	33	33	35.5
		MIN	37	36	36	36	36	35	36	36	37	38	38	37	36	36	36	36	36	35	35	35	34	34	33	33	33	33	33	33	33	33	33	35.1

SEE REFERENCE NOTES FOLLOWING STATION INDEX

SNOWFALL AND SNOW ON GROUND

IDAHO
DECEMBER 1976

STATION		DAY OF MONTH																												
		1	2	3	4	5	6	7	8	9	10	11	12	13	14	15	16	17	18	19	20	21	22	23	24	25	26	27	28	29	30	31
PANHANDLE 01																																
[illegible]	SNOWFALL						T																	1.5		1.0						
	SN ON GND						T	T																2	2	2						
[illegible]	SNOWFALL						2.0	2.5																2.5		2.5						
	SN ON GND						2	2	1	1	1	1	1	1	1									3	2	4	2	1	1	1	1	1
COEUR D'ALENE 1 E	SNOWFALL						.5	1.5																1.9	T	3.0						
	SN ON GND						1	2																2	2	5						
[illegible]	SNOWFALL																							4.0								
	SN ON GND																							4		4	2	1	1	1	1	1
PRIEST RIVER EXP STA	SNOWFALL						1.0	2.0								T								3.0		6.0						
	SN ON GND						1	3	2	2	2	2	2	2	1	1	1	1	1	1	1	1	1	4	4	10	6	6	6	5	6	6
[illegible]	SNOWFALL						1.5	2.0								T							T	2.0		6.0						
	SN ON GND						2	3	T	T														2	T	6	T	T	T	T	T	T
[illegible]																																
[illegible]	SNOWFALL						T																	2.5		1.0						
	SN ON GND						T																	3	3	2	1					
NEZPERCE	SNOWFALL					T	T			T														1.0	T	T	T					T
	SN ON GND									T														1	T	T						
[illegible]	SNOWFALL						.5																	6.0								
	SN ON GND	-	-	-	-	-	-	-	-	-	-	-	-	-	-	-	-	-	-	-	-	-	-	-	-	-	-	-	-	-	-	-
WINCHESTER 1 SW	SNOWFALL								T	.5	T													1.0	T	T	T	T				
	SN ON GND										T	T												1	T	T	T	T				
[illegible]																																
NORTH CENTRAL CANYONS 03																																
FENN RANGER STATION	SNOWFALL							1.0																1.5	4.5		1.5					
	SN ON GND							1	1	T	T													2	6	5	6	4	3	3	3	3
[illegible]	SNOWFALL																								T	T	T					
	SN ON GND																															
[illegible]	SNOWFALL																							.1		T						
	SN ON GND																															
	WTR EQUIV																															
CENTRAL MOUNTAINS 04																																
[illegible]	SNOWFALL				T																			T		T						
	SN ON GND																															
[illegible]	SNOWFALL					T																			1.0							
	SN ON GND					T																			1	1	T	T	T	T	T	T
AVERY RANGER STA 2	SNOWFALL								-				-		-						-	-	-	-	-	-	-	-	-	-	-	-
	SN ON GND																							-	-	-	-	-	-	-	-	-
[illegible]	SNOWFALL				1.0			1.0	1.0	1.0														.5		1.0	.5					
	SN ON GND				1	1	1	1	2	3	3	3	3	3	3	3	3	3	3	3	3	3	3	3	3	3	4	4	4	4	4	4
CENTERVILLE ARBAUGH RH	SNOWFALL				T				T	2.4								1.0													
	SN ON GND				T				T	2	2	2	2	2	2	2	3	3	3	3	3	3	3	3	3	2	2	2	2	2	2	2
[illegible]	SNOWFALL									2.0														.5	.5		.5					
	SN ON GND	1	1	1	1	1	1			2	2	2	2	2	2	2	2	2	2	2	2	2	2	2	3	2	3	3	3	3	3	3
DIXIE	SNOWFALL							.5	1.0	3.0	1.0													2.0	5.0	T	3.5	1.0				
	SN ON GND	1	1	1	1	1	1	3	4	7	7	7	7	6	6	6	5	5	5	5	5	5	5	7	11	10	13	12	11	11	10	10
ELK CITY	SNOWFALL							.3		1.0	1.0													1.5	3.4		5.0	.3	T			
	SN ON GND							T	T	1	2	2	2	2	2	2	2	2	2	2	2	2	2	4	7	7	10	8	8	8	8	8
FAIRFIELD RANGER STA	SNOWFALL				T																			T								
	SN ON GND																															
GROUSE	SNOWFALL				1.0																				T							
	SN ON GND				1	1	1	1	1	T	T																					
[illegible]	SNOWFALL							2.0		.5	.5												T	2.0	2.0			1.0				
	SN ON GND							2	1	2	2	2	2	2	2	1	1	1	1	1	1	T	1	3	5	5	5	6	6	5	5	5
KETCHUM R S	SNOWFALL				.5					1.5															1.0							
	SN ON GND									2		1																				
[illegible]	SNOWFALL				1.0			T																1.0			T	T				
	SN ON GND				1																			1	1	1						
[illegible]	SNOWFALL				T			1.0	1.5	1.0															7.0							
	SN ON GND							1	3	4	3	3	3	3	3	3	3	3	3	3	3	3	2	2	8	8	6					
MIDDLE FORK LODGE	SNOWFALL					T																		T	1.0		.5	T				
	SN ON GND					T	T	T																T	1	T	1	T	T	T	T	T
NORTH STAR RANCH	SNOWFALL							.5	T		T													T	7.0		2.0					
	SN ON GND							1	T		T													T	7	6	6	5	5	4	4	4
[illegible]	SNOWFALL							4.0	1.5	4.0	1.0										.5		.5	.5	6.0	1.0	8.0	1.0	T			
	SN ON GND							4	5	8	8	7	6	6	6	6	6	6	6	6	6	6	6	6	12	12	18	17	16	16	16	16
[illegible]	SNOWFALL							3.0	3.0	2.0																1.0	1.0					
	SN ON GND					1	1	4	6	7	7	7	6	6	5	5	5	4	4	4	4	4	4	4	4	5	6	6	6	6	6	6
[illegible]																																
	SN ON GND							T		1.2	T													1.5	2.2		1.8	1.0				
								1		1	1	1	1	1	1	1	1	1	1	1	1	1	1	2	4	4	6	6	4	4	4	4

SEE REFERENCE NOTES FOLLOWING STATION INDEX

SNOWFALL AND SNOW ON GROUND

IDAHO
DECEMBER 1976

STATION		DAY OF MONTH																											
		1	2	3	4	5	6	7	8	9	10	11	12	13	14	15	16	17	18	19	20	21	22	23	24	25	26	27	28	29	30	31
SOUTHWESTERN VALLEYS J5																																
BOISE 7 N	SNOWFALL				1.5				T	.1														1.9							
	SN ON GND				T	T	T			T	T	T	T	T	T	T	T	T	T	T				T	T	T	T	T	T	T	T
BOISE WSO AP	SNOWFALL				.1																			1.0	T							
	SN ON GND																								T	T	T					
	WTR EQUIV																															
DEER FLAT DAM	SNOWFALL																															
	SN ON GND																															
PARMA EXPERIMENT STA	SNOWFALL					T																			T							
	SN ON GND					T																			T							
PAYETTE	SNOWFALL																															
	SN ON GND																															
SOUTHWESTERN HIGHLANDS 06																																
REYNOLDS	SNOWFALL									T																						
	SN ON GND																															
CENTRAL PLAINS J7																																
BLISS	SNOWFALL				T																											
	SN ON GND																															
BURLEY FAA AP	SNOWFALL				T	T																		T								
	SN ON GND					T																										
RICHFIELD	SNOWFALL				T																											
	SN ON GND				T	T																										
TWIN FALLS WSO	SNOWFALL					T																			T							
	SN ON GND																															
NORTHEASTERN VALLEYS 08																																
GIBBONSVILLE	SNOWFALL							T	T	1.5														T					4.0			
	SN ON GND									2	2	2	4	1	1	1	1	1	1	1	1	1	1	1	1	1	1	1	1	4	5	5
MAY	SNOWFALL									T																						
	SN ON GND									T																						
SALMON 1 N	SNOWFALL							T																T			.2					
	SN ON GND																										T	T	T			
UPPER SNAKE RIVER PLAINS 09																																
ASHTON	SNOWFALL				T		1.0	1.0		1.0	.3													.1	.1	T	T					
	SN ON GND						1	3		2	3																					
CRATERS OF THE MOON NM	SNOWFALL				1.5	T																										
	SN ON GND				2	2																										
DUBOIS EXP STATION	SNOWFALL					T																										T
	SN ON GND																															
IDAHO FALLS FAA AP	SNOWFALL				.8	T		T		T																						
	SN ON GND					1			T	T																						
IDAHO FALLS 46 W	SNOWFALL					.5																										
	SN ON GND					1	T	T																								
POCATELLO WSO AP	SNOWFALL				1.5	T		T		T														T	T							
	SN ON GND					1	1	T	T																							
	WTR EQUIV																															
EASTERN HIGHLANDS 10																																
GRACE	SNOWFALL																															
	SN ON GND																															
ISLAND PARK DAM	SNOWFALL						.8	2.8	2.0	1.2															3.5	1.0						2.0
	SN ON GND							3	4	6	6	5	4	4	4	4	4	4	4	4	4	4	4	4	7	8	8	8	8	8	8	10
KILGORE	SNOWFALL						T	1.5																T	1.0	1.0						
	SN ON GND						T	2	1																1	2	1	1	1	1	1	1
LIFTON PUMPING STATION	SNOWFALL				T	T				T															T							
	SN ON GND																								T	T	T					
MALAD CITY	SNOWFALL				T																											
	SN ON GND																															
MONTPELIER RANGER STA	SNOWFALL					1.0			1.0	T	T			T											4.0							
	SN ON GND	T	T			1	1		1		T			T											4	4	3	2	2	1	1	1
SWAN VALLEY	SNOWFALL							3.0																							T	
	SN ON GND							3	2	2	2	2	2	2	2	2	2	2	2	2	2	2	2	2	2	2	1	1	1	1	1	1

SEE REFERENCE NOTES FOLLOWING STATION INDEX

STATION INDEX

STATION	INDEX NO.	DIVISION	COUNTY	DRAINAGE	LATITUDE	LONGITUDE	ELEVATION	OBSERVATION TIME AND TABLES				OBSERVER
								TEMP.	PRECIP.	EVAP.	SPECIAL (SEE NOTES)	
[illegible]	0010	09	BINGHAM	12	42 57	112 50	4405	8A	8A	8A	G	UNIVERSITY OF IDAHO
[illegible]	0227	09	POWER	12	42 47	112 52	4318	5P	5P			IDAHO POWER CO (PLANT)
[illegible]	0282	04	ELMORE	2	43 21	115 28	3882	6P	6P		C H	U S BUR RECLAMATION
[illegible]	0347	10	POWER	12	42 30	112 34	5170	6P	6P			MRS GENA NEWPORT
[illegible]	[illegible]	09	BUTTE	6	43 36	113 20	5328	5P	5P			MRS DARRELL RICHARDS
[illegible] DAM	0448	04	ELMORE	2	43 36	115 55	3275	8A	8A	8A	C H	U S BUR RECLAMATION
[illegible]	[illegible]	09	FREMONT	12	44 04	111 27	5260	7A	7A		H	GEORGE S SADORUS
[illegible]	0528	04	SHOSHONE	10	47 15	115 55	2390	4P	4P		H	U. S. FOREST SERVICE
[illegible]	0540	04	BLAINE	12	43 39	114 24	8700				C	U.S. FOREST SERVICE
[illegible]	0667	01	KOOTENAI	9	47 59	116 33	2075	8A	8A			U S NAVY
[illegible] DAM	0789	01	BONNER	9	48 21	116 48	2640				C	U S FOREST SERVICE
[illegible]	0915	09	BINGHAM	12	43 10	112 21	4487	5P	5P			RADIO STATION KBLI
[illegible]	1002	07	GOODING	12	42 57	115 00	3275	6P	6P		H	NORTH SIDE CANAL CO
[illegible]	1016	05	ADA	2	43 37	116 08	3377				C	MILTON JOHNSTON
[illegible]	1017	05	ADA	2	43 43	116 12	3885	8P	8P		H	EARL S OURADA
[illegible] PEAK DAM	1018	05	ADA	12	43 33	116 04	2840	8A	8A		C	CORPS OF ENGINEERS
[illegible] R	1022	05	ADA	12	43 34	116 13	2838	MID	MID		C HJ	NATL WEATHER SERVICE
[illegible]	1079	01	BOUNDARY	5	48 41	116 19	1860	7A	7A		C H	ARLO T GRUNERUD
[illegible] DAM	1180	04	ADAMS	12	44 50	116 52	1844	8A	8A			IDAHO POWER COMPANY
[illegible]	1195	05	OWYHEE	12	42 53	115 48	2530	6P	6P			JUDY L. KING
[illegible]	1298	07	CASSIA	12	42 33	113 48	4140				C	AMALGAMATED SUGAR CO
[illegible]	1303	07	CASSIA	12	42 32	113 46	4146	MID	MID		H	FED AVIATION AGENCY
[illegible]	1363	01	BONNER	9	48 05	116 04	2257	5P	5P		H	WASH WATER POWER CO
[illegible]	1370	04	SHOSHONE	10	47 16	116 11	2096				C	WILLIAM K. JONES
[illegible]	1380	05	CANYON	[illegible]	43 40	116 41	2370	MID	5P			TWIN CITIES BRDCSTNG CO
CAMBRIDGE	[illegible]	05	WASHINGTON	12	44 34	116 41	2650	6P	6P			STUART DOPF
[illegible] NE	1410	05	WASHINGTON	12	44 35	116 38	2660				C	HOWARD C MARTI
[illegible]	1422	04	IDAHO	11	45 29	115 20	2310	8A	8A			LYDIA F WISNER
CAREY	1472	07	BLAINE	12	43 17	113 56	4782				C	MRS MILLARD L. MEANEA
[illegible]	1514	04	VALLEY	8	44 32	116 03	4896	4P	4P		C H	U S BUR RECLAMATION
[illegible] N	1551	07	TWIN FALLS	12	42 33	114 52	3825	5P	5P			MR EARL HEIDEL
CENTERVILLE ARBAUGH RH	[illegible]	04	BOISE	2	43 54	115 51	4300		6P		C H	MRS XINIA JONES
CHALLIS	1663	08	CUSTER	11	44 30	114 14	5175	8A	8A		C	U S FOREST SERVICE
[illegible]	[illegible]	08	CUSTER	6	43 59	113 49	6260	5P	5P			JAMES E. DAYLEY
CLARKIA	[illegible]	04	SHOSHONE	10	47 01	116 14	2840				C	W A MASON
COBALT	1932	04	LEMHI	11	45 05	114 14	5010	5P	5P		H	MRS. ELSIE M. SCHMUCK
COEUR D'ALENE 1 E	1956	01	KOOTENAI	4	47 41	116 45	2158	3P	3P		C H	U S FOREST SERVICE
[illegible]	2071	10	CARIBOU	12	42 43	111 33	6200	8A	8A			J R SIMPLOT CO
[illegible]	[illegible]	02	IDAHO	3	46 02	116 23	3945	5P	5P		C	SABI FREI
COUNCIL	[illegible]	05	ADAMS	12	44 44	116 26	2950	4P	4P		C H	U S FOREST SERVICE
[illegible] OF THE MOON NM	2260	09	BUTTE	6	43 28	113 34	5897	5P	5P		H	CRATERS OF THE MOON N M
DEER FLAT DAM	2444	05	CANYON	12	43 35	116 45	2510	5P	5P		H	MARVIN CUDDEBACK
[illegible]	2575	04	IDAHO	11	45 33	115 28	5610	8A	8A		H	MRS ZILPHA L WENZEL
[illegible]	2676	10	TETON	[illegible]	43 44	111 07	6116	5P	5P			MRS EDITH STEVENS
DUBOIS EXP STATION	[illegible]	09	CLARK	6	44 15	112 12	5452	5P	5P		C H	USDA AGRI RESEARCH SERV
[illegible]	2845	03	CLEARWATER	3	46 30	116 18	995	8A	8A		C	DWORSHAK NATL FISH HAT
[illegible]	2875	04	IDAHO	3	45 49	115 26	4058	8A	8A		H	CHERI ANN GOULD
ELK RIVER 1 S	2892	04	CLEARWATER	3	46 46	116 11	2918	8A	8A		C	RUSSELL ECK
EMMETT 2 E	2942	05	GEM	[illegible]	43 52	116 28	2500	5P	5P			JUDITH HARPER
[illegible]	2966	04	SHOSHONE	4	47 34	116 15	2120				C	MRS HAROLD KUISTI
FAIRFIELD RANGER STA	[illegible]	04	CAMAS	12	43 21	114 47	5065	5P	5P		H	U S FOREST SERVICE
[illegible]	[illegible]	04	ELMORE	2	43 37	115 15	4550		5P			CECIL B MYERS
FENN RANGER STATION	[illegible]	03	IDAHO	3	46 06	115 33	1585	8A	8A		C H	SHEILA S WRIGHT
FORT HALL INDIAN AGNCY	[illegible]	09	BINGHAM	12	43 [illegible]	112 [illegible]	4460	5P	5P			BUREAU-INDIAN AFFAIRS
GARDEN VALLEY RS	[illegible]	04	BOISE	8	44 [illegible]	115 55	3212	5P	5P			U S FOREST SERVICE
GIBBONSVILLE	3554	08	LEMHI	11	45 33	113 57	4480	5P	5P		H	DANIEL C AMES
GLENNS FERRY	3631	05	ELMORE	12	42 56	115 19	2510	8A	8A			THREE ISLAND STATE PARK
GOODING 1 S	3677	[illegible]	GOODING	12	42 55	114 42	3560				C	IDAHO ST DEPT-PUBLIC LD
GOODING AIRPORT	3682	[illegible]	GOODING	12	42 55	114 46	3690	5P	5P			LINDA LAUDER
[illegible]	3732	10	CARIBOU	[illegible]	[illegible] 35	111 44	5550	5P	5P		C H	UTAH PWR & LIGHT CO
GRAND VIEW 2 W	3760	05	OWYHEE	12	43 [illegible]	116 08	2400	6P	6P			MRS. ALMA MEYERS
GRANGEVILLE	3771	02	IDAHO	3	45 55	116 08	3355	10P	10P		H	WS OBSERVER
GRANGEVILLE 11 SE	3780	04	IDAHO	3	45 50	115 56	2250	5P	5P			MRS. AL SCHWARTZ
GRASMERE 8 S	3811	06	OWYHEE	12	42 16	115 53	5130				C	BILL TINDALL
GROUSE	3882	[illegible]	CUSTER	6	43 42	113 37	6100	5P	5P		H	LYNN KEELE
HAILEY RANGER STATION	3942	04	BLAINE	12	43 31	114 18	5328	8A	8A			U S FOREST SERVICE
[illegible]	3964	09	JEFFERSON	6	43 58	112 16	4791	5P	5P			U S F & W L SERVICE
HAZELTON	[illegible]	[illegible]	JEROME	12	42 36	114 08	4060	5P	5P			NORTH SIDE CANAL CO
HEADQUARTERS	4150	04	CLEARWATER	3	46 38	115 48	3138	8A	8A		H	POTLATCH FORESTS INC

SEE REFERENCE NOTES FOLLOWING STATION INDEX

STATION INDEX

STATION	INDEX NO.	DIVISION	COUNTY	DRAINAGE	LATITUDE	LONGITUDE	ELEVATION	OBSERVATION TIME AND TABLES				OBSERVER
								TEMP.	PRECIP.	EVAP.	SPECIAL (SEE NOTES)	
HENRY	4230	10	CARIBOU	12	42 54	111 29	6320	8A	8A		C	MRS PERRY PETERSEN
HILL CITY	4268	04	CAMAS	12	43 18	115 03	5090	5P	5P			ELMER T BENNETT
HOLLISTER	4295	06	TWIN FALLS	12	42 21	114 34	4525	5P	5P			SALMON RIVER CANAL CO
HOWE	4384	09	BUTTE	6	43 47	113 00	4820	8A	8A			LOWELL H JENSEN
IDAHO CITY	4442	04	BOISE	2	43 50	115 50	3965	5P	5P			FRED A PROFFER
IDAHO FALLS 2 ESE	4455	09	BONNEVILLE	12	43 29	112 01	4765	5P	5P			KID-TV STATION
IDAHO FALLS 16 SE	4456	10	BONNEVILLE	12	43 21	111 47	5850	8P	8P		C	GEORGE W MEYER
IDAHO FALLS FAA AP	4457	09	BONNEVILLE	12	43 31	112 04	4730	MID	MID		H	FED AVIATION AGENCY
IDAHO FALLS 46 W	4460	09	BUTTE	6	43 32	112 57	4938	MID	MID		C H	ARFRO
IDAHO FALLS 6 NW	4464	09	BONNEVILLE	12	43 35	112 06	4788				C	MR. GARY CLEVERLY
ISLAND PARK DAM	4598	10	FREMONT	12	44 25	111 24	6300	5P	5P	5P	H	U S BUR RECLAMATION
JEROME	4670	07	JEROME	12	42 44	114 31	3740	5P	5P			NORTH SIDE CANAL CO
KAMIAH	4793	03	LEWIS	3	46 14	116 01	1212		8A			C RICHARD BOVEY
KELLOGG	4831	04	SHOSHONE	4	47 33	116 10	2320	8A	8A			WASHINGTON WATER PWR CO
KETCHUM R S	4845	04	BLAINE	12	43 41	114 21	5890	8A	8A		C H	U S FOREST SERVICE
KILGORE	4908	10	CLARK	6	44 24	111 53	6150	5P	5P		H	MRS ROY MC GOVERN
KOOSKIA	5011	03	IDAHO	3	46 09	115 59	1260	5P	5P		H	EDWARD T GILROY
KUNA 2 NNE	5038	05	ADA	12	43 31	116 24	2680	5P	5P			HARRY U GIBSON
KUNA 3 E	5043	05	ADA	12	43 29	116 21	2775				C	JAMES J. MC COY
LEADORE	5169	08	LEMHI	11	44 41	113 22	6000				C	DONALD B NOBLE
LEADORE 2	5177	08	LEMHI	11	44 41	113 21	5968	5P	5P			JACK WEIGAND
LEWISTON WSO AP R	5241	03	NEZ PERCE	3	46 23	117 01	1413	MID	MID		C HJ	NATL WEATHER SERVICE
LIFTON PUMPING STATION	5275	10	BEAR LAKE	1	42 07	111 18	5926	MID	MID	MID	H	UTAH PWR & LIGHT CO
LOWMAN	5414	04	BOISE	8	44 05	115 36	3950	5P	5P		H	DAVID J WEINER
MACKAY RANGER STATION	5462	08	CUSTER	6	43 55	113 37	5897	5P	5P		C	U S FOREST SERVICE
MACKAY 4 NW	5466	08	CUSTER	6	43 57	113 40	6000	6P	6P	6P		BIG LOST IRRIGATION CO.
MALAD	5544	10	ONEIDA	1	42 12	112 16	4700	7P	7P		C	JACK FORBUSH
MALAD CITY	5559	10	ONEIDA	1	42 10	112 19	4467	5P	5P		H	MARGARET W JONES
MALTA 2 E	5563	09	CASSIA	12	42 18	113 17	4540	6P	6P			GEORGE STANTON
MALTA RANGER STATION R	5567	09	CASSIA	12	42 19	113 22	4510				C	U S FOREST SERVICE
MASSACRE ROCKS ST PK	5678	09	POWER	12	42 40	113 00	4230	6P	6P			MASSACRE ROCKS ST PARK
MAY	5685	08	LEMHI	11	44 36	113 55	5110	5P	5P		H	MRS NORMA HERRIN
MC CALL	5708	04	VALLEY	8	44 54	116 07	5025	4P	4P		C H	U S FOREST SERVICE
MIDDLE FORK LODGE	5897	04	CUSTER	11	44 43	115 01	4480	8A	8A		H	MIDDLE FORK LODGE
MINIDOKA 10 WNW	5972	07	MINIDOKA	12	42 47	113 40	4290	8A	8A			JACK LOTT
MINIDOKA DAM	5980	07	MINIDOKA	12	42 40	113 29	4210	5P	5P			NATL WILDLIFE REFUGE
MONTPELIER RANGER STA	6053	10	BEAR LAKE	1	42 19	111 18	5960	8A	8A		H	U S FOREST SERVICE
MOSCOW 5 NE	6148	02	LATAH	7	46 48	116 55	3000				C	UNIVERSITY OF IDAHO
MOSCOW-UNIV OF IDAHO	6152	02	LATAH	7	46 44	116 58	2660	5P	5P	5P	GH	UNIVERSITY OF IDAHO
MOUNTAIN HOME	6174	05	ELMORE	12	43 09	115 43	3185	10A	10A		C	RADIO KFLI
MULLAN	6230	04	SHOSHONE	4	47 28	115 48	3317	10P	10P		C	BRUNO E AIRAS
NAMPA SUGAR FACTORY	6305	05	CANYON	12	43 37	116 34	2470	7A	7A			AMALGAMATED SUGAR CO
NEW MEADOWS RANGER STA	6388	04	ADAMS	11	44 58	116 17	3870	8A	8A			U S FOREST SERVICE
NEZPERCE	6424	02	LEWIS	3	46 15	116 15	3145	7P	7P		H	FRED VOGEL JR
NORTH STAR RANCH	6493	04	IDAHO	3	45 55	114 50	2800	9A	9A		H	CAROLYN WOLFINBARGER
OAKLEY	6542	10	CASSIA	12	42 14	113 53	4500	6P	6P		H	ROBERT WHITTLE
OLA 4 S	6590	05	GEM	8	44 08	116 17	2990	5P	5P		C	MRS. DOROTHY F. BEAL
OROFINO	6681	03	CLEARWATER	3	46 29	116 15	1027	3P	3P			U S POSTAL DEPT.
PALISADES DAM	6764	10	BONNEVILLE	12	43 21	111 13	5385	8A	8A	5P	C	U S BUR RECLAMATION
PARMA EXPERIMENT STA	6844	05	CANYON	2	43 48	116 57	2215	8A	8A		H	U OF I EXPERIMENT STA
PAUL 1 ENE	6877	07	MINIDOKA	12	42 37	113 45	4210	8A	8A			AMALGAMATED SUGAR CO
PAYETTE	6891	05	PAYETTE	8	44 05	116 56	2150	5P	5P		H	ARTHUR MILLER
PICABO	7040	07	BLAINE	12	43 18	114 04	4875	8A	8A			NICK PURDY
PIERCE R	7046	04	CLEARWATER	3	46 30	115 48	3185	8A	8A		C	U S FOREST SERVICE
PLUMMER 3 WSW	7188	01	BENEWAH	4	47 19	116 57	2960				C	BENARD J. LA SARTE
POCATELLO WSO AP R	7211	09	POWER	12	42 55	112 36	4444	MID	MID		C HJ	NATL WEATHER SERVICE
PORTHILL	7264	01	BOUNDARY	5	49 00	116 30	1775	7A	7A		H	U S IMMIGRATION SERVICE
PORTHILL 1 SW	7269	01	BOUNDARY	5	49 00	116 30	1700				C	MRS. KATHRYN M. TRACHT
POTLATCH 3 NNE	7301	02	LATAH	7	46 58	116 53	2600	6P	6P		H	CLIFFORD J. FRENCH
POWELL	7320	04	IDAHO	3	46 31	114 41	3632	7A	7A		H	IDAHO DEPT OF HWYS
PRAIRIE	7327	04	ELMORE	2	43 30	115 35	4780				C	CLYDE J. COOK
PRESTON SUGAR FACTORY	7353	10	FRANKLIN	1	42 04	111 51	4720	8A	8A			AMALGAMATED SUGAR CO
PRICHARD 4 N	7358	04	SHOSHONE	4	47 43	115 59	2485				C	U S FOREST SERVICE
PRIEST RIVER EXP STA	7386	01	BONNER	9	48 21	116 50	2380	5P	5P		H	U S FOREST SERVICE
REYNOLDS	7648	06	OWYHEE	12	43 12	116 45	3930	9A	9A		H	AGRI RESEARCH SERVICE
REYNOLDS MOUNTAIN	7652	06	OWYHEE	12	43 04	116 45	6800				C	AGRI RESEARCH SERVICE
RICHFIELD	7673	07	LINCOLN	12	43 04	114 09	4306	5P	5P		H	LESLIE F BUSHBY
RIGGINS	7706	03	IDAHO	11	45 25	116 18	1800	5P	5P			JAMES D LOGAN
RIRIE 12 ESE	7727	10	BONNEVILLE	12	43 34	111 34	5520		5P			JOHN L JOLLEY

SEE REFERENCE NOTES FOLLOWING STATION INDEX

STATION INDEX

STATION	INDEX NO.	DIVISION	COUNTY	DRAINAGE #	LATITUDE	LONGITUDE	ELEVATION	OBSERVATION TIME AND TABLES				OBSERVER
								TEMP.	PRECIP.	EVAP.	SPECIAL (SEE NOTES)	
ST ANTHONY 1 WNW	8077	09	FREMONT	12	43 58	111 43	4950	9A	9A			STATE YOUTH TRNG CENTER
[illegible]	8161	01	BENEWAH	10	47 19	116 34	2220	4P	4P			U S FOREST SERVICE
SALMON 1 N	8220	13	LEMHI	11	45 11	113 45	3970	5P	5P		H	RADIO STATION KSRA
SANDPOINT EXP STATION	8137	01	BONNER	9	48 17	116 34	2100	5P	5P		C H	SANDPOINT BRANCH EXP ST
SHOSHONE 1 WNW	8380	07	LINCOLN	12	42 58	114 26	3950	4P	4P			STATE DIV OF HWYS
SHOUP	8396	14	LEMHI	11	45 22	114 18	3400	5P	5P			FRANK VARIN
SOLDIER CREEK ADM SITE	8548	04	CAMAS	12	43 29	114 49	5740				S	U S FOREST SERVICE
STANLEY	8676	04	CUSTER	11	44 13	114 56	6271	8A	8A			STANHARRAH CORPORATION
STREVELL	8786	10	CASSIA	12	42 01	113 13	5280	5P	5P			MRS HAROLD JONES
SWAN FALLS POWER HOUSE	8928	05	ADA	12	43 15	116 23	2325	5P	5P		H	IDAHO POWER COMPANY
SWAN VALLEY	8937	10	BONNEVILLE	12	43 27	111 20	5270	5P	5P		H	C.V. CAMPBELL
TAYLOR RANCH	9000	04	VALLEY	11	45 06	114 51	3835	8A	8A			UNIVERSITY OF IDAHO
TENSED	9029	01	BENEWAH	4	47 10	116 55	2550	6P	6P			REV ERIC A FISCHER
TETONIA EXP STATION	9065	10	TETON	12	43 51	111 16	6170	5P	5P		C	U OF I EXPERIMENT STA
THREE CREEK	9119	06	OWYHEE	12	42 05	115 15	5460	5P	5P		C H	PAULA BRACKETT
TWIN FALLS 3 SE	9299	07	TWIN FALLS	12	42 32	114 25	3765	8A	8A			AMALGAMATED SUGAR CO
TWIN FALLS WSO	9303	07	TWIN FALLS	12	42 33	114 21	3960	8A	8A	8A	G	NATL WEATHER SERVICE
WALLACE WOODLAND PARK	9498	04	SHOSHONE	4	47 30	115 53	2935	8A	8A		H	MRS. MARIAN L. DANCER
WARREN	9560	04	IDAHO	11	45 16	115 40	5907	5P	5P		H	JACK W PICKELL
WEISER 2 SE	9638	02	WASHINGTON	12	44 14	116 57	2103	5P	5P			RADIO KWEI
WINCHESTER 1 SW	9846	02	LEWIS	3	46 13	116 38	4180	6P	6P		H	HARVEY S. HUMPHREY
YELLOW PINE 7 S	9951	04	VALLEY	11	44 52	115 31	5070	8A	8A		C H	MRS EMMA R COX

SEE REFERENCE NOTES FOLLOWING STATION INDEX

I D A H O - D E C E M B E R 1 9 7 6

SPECIAL WEATHER SUMMARY

The unusually dry weather which began in October continued through December. Boise had the driest December since records began in 1898 and Pocatello tied the record driest set in 1912. It was much drier than normal over the entire state. Only about 20% of the month's normal precipitation fell at Lewiston.

Persistent high pressure continued over the Pacific Northwest during December. Ocean weather systems have been unable to follow their normal storm track through the area resulting in widespread drought conditions.

Temperature patterns under this high pressure system have been irregular over Idaho. Light winds have allowed cold air to be trapped in some valleys resulting in below normal temperatures and a higher than normal incidence of fog and air pollution. Many other locations have been warmer than normal.

Many ski resorts had inadequate amounts of snow and others were unable to open or remain open. The dry weather helped highway, building, and other outdoor construction.

Mr. Morton Bailey
National Weather Service Forecast Office
Boise, ID 83705

LATE REPORTS

MONTHLY SUMMARIZED STATION AND DIVISIONAL DATA

IDAHO

Station	Temperature													Precipitation								
										No. of Days								Snow, Sleet			No. of Days		
										Max.		Min.											
	Average Maximum	Average Minimum	Average	Departure From Normal	Highest	Date	Lowest	Date	Degree Days	90° or Above	32° or Below	32° or Below	0° or Below	Total	Departure From Normal	Greatest Day	Date	Total	Max. Depth on Ground	Date	10 or More	.50 or More	1.00 or More
* * * APRIL 1976																							
BLACKFOOT 2 SSW	56.4M	30.9M	43.7M	- 3.1	72	5			632	0	0		0	1.95	.98	.92	26	17.0			4	1	0
WEISER 2 SE	63.8M	32.4M	48.1M	- 2.8	76	30	21	2	499	0	0		0	.98	.12	.75	6	.0	0		2	1	0
* * * MAY 1976																							
BLACKFOOT 2 SSW	71.1M	40.9M	56.0M	.3	78	27+			274	0	0		0	1.10	- .21	.80	24	.0	0		3	1	0
MIDDLE FORK LODGE	70.5	34.7	52.6		81	28	27	1	378	0	0	10	0	1.10		.42	11	.0	0		4	0	0
* * * JUNE 1976																							
BLACKFOOT 2 SSW	75.3	42.4M	58.9M	- 3.7	92	29	31	26	185	2	0	1	0										0
GRACE	74.7	41.0	57.9	1.0	90	30	30	27+	210	1	0	3	0	1.97	- .07	.91	11	.0	0		4	2	0
MC CALL	67.2	36.9	52.1	- 2.1	87	30	24	26	386	0	0	11	0	1.50	- .89	.43	11	.0	0		5	0	0
PARMA EXPERIMENT STA	78.3	46.1	62.2	- 2.7	102	29	31	26	136	4	0	1	0	.53	- .49	.36	11	.0	0		2	0	0
WEISER 2 SE	79.4	46.1	62.8	- 3.3	101	29	31	26	107	3	0	1	0	.26	- .65	.14	11	.0	0		1	0	0
* * * JULY 1976																							
BLACKFOOT 2 SSW	86.9M	52.2M	69.6M	- 1.8	96	6	43	3	1		0	0	0	.00	- .36	.00		.0	0		0	0	0
GOODING AIRPORT	93.0	58.2	75.6		105	23	42	2	1	25	0	0	0	.09		.09	18	.0	0		0	0	0
OAKLEY	83.7	54.6	69.2	- 1.7	93	23	45	14+	11	5	0	0	0	.70	.02	.40	17	.0	0		2	0	0
WEISER 2 SE	89.5	55.0	72.3	- 1.8	98	26+	42	3	4	18	0	0	0	.50	.39	.18	17	.0	0		2	0	0
* * * AUGUST 1976																							
BLACKFOOT 2 SSW	80.3M	47.7M	64.0M	- 5.2	91	21	37	27	56		0	0	0	1.27	.65	.50	23	.0	0		3	1	0
POWELL	76.3	45.0	60.7		90	1	36	28	148	1	0	0	0	3.97		.95	5	.0	0		8	3	0
SANDPOINT EXP STATION	74.9	48.8	61.9	- 1.7	85	6	36	27+	123	0	0	0	0	4.46	3.29	.85	14	.0	0		11	3	0
WEISER 2 SE	82.7	50.8	66.8	- 4.6	96	31+	41	27	39	7	0	0	0	.60	.25	.24	4	.0	0		2	0	0
* * * SEPTEMBER 1976																							
BLACKFOOT 2 SSW	77.7M	43.1	60.4M	.9	94	5	30	9	156	1	0	1	0	.80	.10	.40	6	.0	0		3	0	0
PAYETTE	79.7	44.1	61.9	- .8	94	1	31	9+	116	3	0	3	0	.96	.51	.45	11	.0	0		2	0	0
WEISER 2 SE	80.7	46.5	63.6	1.5	95	1	34	8	77	5	0	0	0	.83	.39	.52	15	.0	0		2	1	0

See Reference Notes Following Station Index

LATE REPORTS
DAILY PRECIPITATION

Station	Total	Day of Month																												
		1	2	3	4	5	6	7	8	9	10	11	12	13	14	15	16	17	18	19	20	21	22	23	24	25	26	27	28	29	30	31
* * *																																
APRIL 1976																																
BLACKFOOT 2 SSW	1.95						.03			.47					.02	.05	.03		T				T			.23	.92	.20				.
WEISER 2 SE	.98						.75	T								.20					.01			.02							.
* * *																																
MAY 1976																																
BLACKFOOT 2 SSW	1.10				.17		.10				.09														.80							.
FEATHERVILLE	.19			T	.05		T	T		T		.05										T	.02	.05	T				.02	T		.
MIDDLE FORK LODGE	1.10						.20					.42																	.21	.03		.24	.
* * *																																
JUNE 1976																																
BLACKFOOT 2 SSW	-											-	-	-				.06						.02								.
GRACE	1.97											.91		.50	.10				.46													.
MC CALL	1.50	.01	T	T	T					.04	.01	.43	.20	.41			.08	.08			.13	.01	.10	T								.
PARMA EXPERIMENT STA	.53									.12		.36	T	.03			.02				T											.
WEISER 2 SE	.26										.09	.14									.03											.
* * *																																
JULY 1976																																
BLACKFOOT 2 SSW	.00																															.
GOODING AIRPORT	.09																	T	.09			T			T				T		T	.
OAKLEY	.70																	.40	.07	.14									T	T	.09	.
WEISER 2 SE	.50												.02					.18	.09	.02	.02				.12				.02	.02	.01	.
* * *																																
AUGUST 1976																																
BLACKFOOT 2 SSW	1.27	.45		.32																				.50								.
POWELL	3.97	.01	.64	.07	.06	.95		.14	.03	.06	.01			.01		.15	.82	.06			.01	.10		.43	.08		.35	.01					.
SANDPOINT EXP STATION	4.46	.23	.13	.25	.03	.05		.35	.10	.03	.17				.85	.35	.07		T		.67			.41		.77	T						.
WEISER 2 SE	.60			.01	.24	.02	.03	.02							.02	T	.09						.07	.10			T						.
* * *																																
SEPTEMBER 1976																																
BLACKFOOT 2 SSW	.80						.40					.10	.09					.07	.14						T								.
PAYETTE	.96						.02					.45	.02			.03	.42		.02														.
WEISER 2 SE	.83						.02					.27				.52				.02													.

See reference notes following Station Index.

LATE REPORTS
DAILY TEMPERATURES

IDAHO

Station		1	2	3	4	5	6	7	8	9	10	11	12	13	14	15	16	17	18	19	20	21	22	23	24	25	26	27	28	29	30	31	Average
* * *	MAX																																
	MIN																																
APRIL 1976	MAX																																
	MIN																																
BLACKFOOT 2 SSW	MAX	54	48		69	72	63	60	68	60		65	65	57	57	56	45	50	49	52	61	62	60	57		40	40	42	49	59	62		56.4
	MIN	34	27		30	22	32	32	28	36	25	35	39	32	31	36	27	30	33	31	27	27	39	32		37	30	27	27	30	28		30.9
WEISER 2 SE	MAX	57	53	64	71	66	66	73	72	62	75	70	60	61	65	54		54	54	62	65	65	64	62	64	74	53	59	64	65	76		63.8
	MIN	28	21	26	24	27	31	31	38	45	34	34	34	31	28	40		23	34	26	42	24	42	31	28	45	40	33	39	31	31		32.4
* * *	MAX																																
	MIN																																
MAY 1976	MAX																																
	MIN																																
BLACKFOOT 2 SSW	MAX		72	70	59	64	64	67	73	76	72	68	64	74	75			78	77	77	74	74	63	68	74	68	74	78	68	74	75	72	71.1
	MIN		37		42	37	45	42	41	40	40	45	30	30	51			41	49	43	43	32	45	44	44	44	39	38	42	42		38	40.9
MIDDLE FORK LODGE	MAX	69	75	68	68	61	62	60	73	75	75	71	59	74	80	64	69	78	73	72	74	70	76	72	73	73	64	76	81	63	68	68	70.5
	MIN	27	30	34	39	30	35	33	34	37	37	36	29	35	42	28	31	36	33	33	33	31	39	40	38	45	32	36	43	31	30	40	34.7
* * *	MAX																																
	MIN																																
JUNE 1976	MAX																																
	MIN																																
BLACKFOOT 2 SSW	MAX	76	74	76	73	81	84	85	85	85	76	56	61	56	66	73	66	72	72	84	84	82	70	67	69	68	68	81	87	92	90		75.3
	MIN	37	43	46	42	41	42	40		44	44	45	36		34	36	52	47	39	39	50	45	49	45	37	50	31	33	40	47	54		42.4
GRACE	MAX	76	77	80	78	79	77	79	80	79	79	77	53	52	55	65	65	65	66	77	81	81	81	80	78	76	66	77	88	88	90		74.7
	MIN	44	44	43	47	46	44	41	44	47	46	39	40	43	32	37	49	41	42	40	46	42	40	38	33	33	30	30	38	48	44		41.0
MC CALL	MAX	57	60	60	56	68	74	74	73	72	72	57	55	52	58	65	65	59	67	77	76	79	60	61	60	65	63	76	83	86	87		67.2
	MIN	37	34	39	27	32	44	45	44	40	42	40	43	31	29	32	45	41	31	36	50	37	35	31	30	31	24	27	34	46	49		36.9
PARMA EXPERIMENT STA	MAX	68	78	70	65	70	80	86	87	82	80	63	72	68	63	72	78	79	81	81	95	88	72	76	77	81	68	76	91	102	101		78.3
	MIN	45	46	47	36	44	50	50	58	46	53	49	51	41	34	39	49	45	44	45	58	56	47	47	43	41	31	36	42	56	53		46.1
WEISER 2 SE	MAX	73	72	68	74	82	82	87	86	83	66	73	72	66	74	82	80	81	82	93	87	74	76	76	79	69	77	85	93	101	89		79.4
	MIN	48	47	50	34	38	44	48	61	48	49	52	53	42	34	38	45	47	43	47	52	55	49	49	43	41	31	40	43	56	56		46.1
* * *	MAX																																
	MIN																																
JULY 1976	MAX																																
	MIN																																
BLACKFOOT 2 SSW	MAX	85	82	89	89	90	96	92	90	90		90	80	81	86		93	85	85	77	85	90	90	94	84	85	89	89		80	86	82	86.9
	MIN	51	50	43	51	48	48	54	54	49		57	56	47	47	47	46	55	57	54	50	53	51	55	61	53	52	51		61	61	53	52.2
GOODING AIRPORT	MAX	87	86	95	92	98	102	99	96	94	98	94	84	88	91	97	101	96	81	85	91	91	95	105	95	90	95	93	93	90	90	92	93.0
	MIN	51	42	52	58	57	61	61	58	61	66	63	58	50	55	52	61	68	59	58	58	61	60	63	65	52	57	59	52	65	61	60	58.2
OAKLEY	MAX	70	78	90	82	88	92	88	85	83	86	85	77	82	85	87	90	89	77	76	83	78	85	93	90	80	85	84	83	82	82	81	83.7
	MIN	45	45	49	55	54	58	54	58	58	59	57	58	50	45	58	52	60	52	52	56	52	53	61	57	53	56	58	54	61	58	56	54.6
WEISER 2 SE	MAX	77	84	92	89	94	98	91	88	90	93	93	82	87	91	96	97	84	77	86	92	88	94	96	84	91	98	89	90	81	93	90	89.5
	MIN	49	44	42	54	56	59	58	56	59	52	54	57	49	49	53	57	68	50	56	58	60	54	62	61	55	54	62	49	53	57	59	55.0
* * *	MAX																																
	MIN																																
AUGUST 1976	MAX																																
	MIN																																
BLACKFOOT 2 SSW	MAX	85	81	79	76	79	87		78	74	78	82	85	83	86	80	74	82	75	77	84	91	72	78	89		67	74	82	82	87	82	80.3
	MIN	59	58	48	46	45	45	45		46	50	50	47	47	49	48	45	44	52	51	50	46	50	49	47		49	37		39	46	48	47.7
POWELL	MAX	90	85	85	82	81	79	88	71	65	65	75	82	83	81	77	60	61	70	65	72	62	85	88	72	84	79	58	69	80	86	86	76.3
	MIN	52	52	53	48	48	46	46	46	48	48	43	43	42	43	54	44	41	41	42	43	46	48	50	48	45	44	37	36	38	39	41	45.0
SANDPOINT EXP STATION	MAX	83	81	82	81	76	85	83	69	71	76	81	83	76	72	59	66	70	71	71	69	74	77	74	80	74	65	62	74	79	76	81	74.9
	MIN	58	59	57	58	59	56	47	50	49	47	48	49	47	54	50	48	36	44	43	50	42	44	56	52	56	44	36	40	43	44	46	48.8
WEISER 2 SE	MAX	74	84	86	75	82	83	73	75	82	88	92	91	90	79	71	72	71	76	80	89	93	83	81	86	89	72	79	85	91	96	96	82.7
	MIN	55	57	55	55	52	55	47	49	48	56	51	57	53	58	56	42	45	54	43	50	55	51	56	51	51	45	41	42	47	48	49	50.8
* * *	MAX																																
	MIN																																
SEPTEMBER 1976	MAX																																
	MIN																																
BLACKFOOT 2 SSW	MAX	89	87	86	88	94	88	66	69	75	81	78	71	73	76	79	81	77	70		77	80	77	77	67	70	71	72	76	78	80		77.7
	MIN	43	46	44	42	48	63	39	33	30	45	58	53	42	40	43	48	49	46	40	40	40	51	43	39	40	37	39	36	37	38		43.1
PAYETTE	MAX	94	90	88	90	89	87	71	73	80	85	83	73	75	73	79	78	69	76	70	78	77	79	79	80	77	79	79	81	81	79		79.7
	MIN	46	54	43	45	45	55	31	32	31	35	53	45	35	37	49	52	47	51	54	52	47	52	47	44	42	42	41	40	39	37		44.1
WEISER 2 SE	MAX	95	91	94	94	93	69	73	78	80	85	70	73	76	70	79	74	72	78	72	80	80	82	84	82	81	81	81	85	84	84		80.7
	MIN	48	56	48	46	46	54	37	34	35	37	56	46	39	39	50	55	52	55	53	45	50	57	50	51	45	44	41	41	44	42		46.5

CORRECTIONS

[illegible]	[illegible]	DIVISION	STATION	CORRECTION
[illegible]	[illegible] TEMPERATURE	CENTRAL PLAINS 07	TWIN FALLS WSO	SOIL COVER, SOD.

REFERENCE NOTES

Additional information regarding the climate of this State may be obtained by writing to the National Climatic Center, Federal Building, Asheville, N.C. 28801, or to any Weather Service Office near you. Additional precipitation data are contained in the "HOURLY PRECIPITATION DATA" for this State.

DIMENSIONAL UNITS: Unless otherwise indicated, dimensional units used in this bulletin are: Temperature in °F, precipitation and evaporation in inches and wind movement in miles. Monthly degree day totals are the sums of the negative departures of average daily temperatures from 65°F. In "Supplemental Data" table directions entered in figures are tens of degrees. Resultant wind is the vector sum of wind directions and speeds divided by the number of observations.

OBSERVATION TIME: The Station Index shows observation times in local standard time. During the summer months some observers take the observations on daylight saving time. Snow on ground in the "Snowfall and Snow on Ground" table is at observation time for all except National Weather Service Offices and FAA stations. For these stations snow on ground values are at 4:00 a.m., P.s.t. and 5:00 a.m., m.s.t., except Idaho Falls 46 W, which is 8:00 a.m., m.s.t. Data in the "Extremes" table, "Daily Precipitation" table, "Daily Temperature" table, "Evaporation and Wind" table, and snowfall in the "Snowfall and Snow on Ground" table, when published, are for the 24 hours ending at time of observation.

EVAPORATION is measured in the standard Weather Service-type pan of 4-foot diameter unless otherwise noted below in the Evaporation and Wind table. Max and Min values in the Evaporation and Wind table are extremes of temperature of water in pan as recorded during 24 hours ending at time of observation. Wind is the total wind movement in miles over the evaporation pan as determined by a continuous anemometer recorder located 6-8 inches above the pan.

WATER EQUIVALENT values published in the "Snowfall and Snow on Ground" table are the water equivalent of snow, sleet, or ice on the ground. Samples for obtaining measurements are taken from different points for successive observations; consequently, occasional drifting and other causes of local variability in the snowpack may result in apparent inconsistencies in the record. Time of observation 10:00 a.m., P.s.t.

SNOWFALL: Entries of snowfall in the "Monthly Summarized Data" table, the "Snowfall and Snow on Ground" table, and in the "Seasonal Snowfall" table, include snow and sleet. Entries of snow on ground include snow, sleet, and ice.

NORMALS for all stations are climatological standard normals based on the period 1941-1970.

DIVISIONS, as used in this publication, became effective with data for January 1957.

STATION NAMES: Figures and letters following the station name, such as 12 SSW, indicate distance in miles and direction from the post office.

SEASONAL TABLES: Monthly and seasonal snowfall and heating degree days for the 12 months ending with the preceding June data will be carried in the July issue of this bulletin.

EVAPORATION AND WIND TABLE:

Lifton Pumping Station	: Pan is of stainless steel.

DAILY SOIL TEMPERATURES TABLE:

Aberdeen Exp Station	: Delco loam, bare soil, non-irrigated. Slope 1 percent to SSE. Max and min for 24 hours ending at 8 a.m. Palmer dial soil thermometer.
Idaho Falls 6 NW	: Pancheri silt loam, bare ground, gravel covered, non-irrigated. Slope 1 percent to NE. Max and min for 24 hours ending at 8 a.m. Palmer dial soil thermometer.
Kuna 3 E	: Elijah silt loam, eroded, clipped bluegrass sod cover, irrigated. Max and min for 24 hours ending at 6 p.m. Palmer dial soil thermometer.
Moscow - Univ of Idaho	: Soil - (unnamed) silt loam, wheatgrass, sprinkled. Slope 2 percent to E. Max and min for 24 hours ending at 5 p.m. Bristow recording soil thermometers.
Twin Falls WSO	: Portneuf silt loam, bluegrass covered, nonirrigated. Slope 1 percent to N. Max and min for 24 hours ending at 8 a.m. 4-inch thermometer - Taylor recording. Other depths - Palmer dial soil thermometer.

LATE REPORTS AND CORRECTIONS will be carried only in the June and December issues of this bulletin.

INTERPOLATED VALUES for monthly precipitation totals may be found in the annual issue of this publication.

IN THE DATA TABLES THE SYMBOLS AND LETTERS WHEN USED INDICATE THE FOLLOWING:

- \- No record in the "Supplemental Data" table, "Daily Precipitation" table, "Evaporation and Wind" table, "Snowfall and Snow on Ground" table, "Daily Soil Temperatures" table, and the Station Index.

  No record in the "Monthly Summarized Data" table and the "Daily Temperature" table is indicated by no entry.

+ And also on an earlier date or dates.

++ Highest observed one minute windspeed. This station is not equipped with an instrument to measure fastest mile data.

* Amount included in following measurement, time distribution unknown.

‡ Extreme occurred at station with incomplete data which may have been exceeded.

// Gage is equipped with a windshield.

B Adjusted to a full month.

D Water equivalent of snowfall wholly or partly estimated, using a ratio of 1 inch water equivalent to every 10 inches of new snowfall.

E Amount is partially estimated

M One or more days of record missing; if average value is entered, less than 10 days record is missing. See "Daily Temperature" table for detailed daily record. Degree day data, if carried for this station, have been adjusted to represent the value for a full month.

R Amounts from recording gage. (These amounts are essentially accurate but may vary slightly from the amounts to be published later in Hourly Precipitation Data.)

T Trace, an amount too small to measure.

V Includes total for previous month.

IN THE STATION INDEX THE SYMBOLS AND LETTERS WHEN USED INDICATE THE FOLLOWING:

AR This entry in time of observation column in Station Index means after rain.

C Recording Rain Gage Station. Hourly precipitation values are processed for special purposes, and are published later in the "Hourly Precipitation Data" bulletin. If daily amounts are published in "Climatological Data" bulletin they are from a separate non-recording gage, except where indicated by reference 'R'. Such amounts may differ from amounts published from the recording gage in the "Hourly Precipitation Data" bulletin.

G "Soil Temperature" table.

H "Snowfall and Snow on Ground" table. Omission of data in any month indicates no snowfall and/or snow on ground in that month.

J "Supplemental Data" table.

SS This entry in time of observation column in Station Index means observation made near sunset.

VAR This entry in time of observation column in Station Index means variable.

\# Thermometers are generally exposed in a shelter located a few feet above sod-covered ground; however, this reference indicates that the thermometers are exposed in a shelter located on the roof of a building.

‡ DRAINAGE CODE: 1-BEAR 2-BOISE 3-CLEARWATER 4-COEUR D'ALENE 5-KOOTENAI 6-LOST 7-PALOUSE 8-PAYETTE 9-PEND OREILLE 10-ST. JOE 11-SALMON 12-SNAKE 13-OWYHEE

Stations appearing in the tables with no data were either missing or received too late to be included in this issue.

General weather conditions in the U.S. for each month are described in the CLIMATOLOGICAL DATA NATIONAL SUMMARY and STORM DATA.

Information concerning the history of changes in locations, elevations, exposure, etc., of substations through 1955 may be found in the publication "Substation History" for this State, price 40 cents. Similar information for regular National Weather Service Offices may be found in the latest annual issue of Local Climatological Data, price 20 cents. These publications may be obtained from the National Climatic Center at the address shown above.

Subscription Price: $5.10 a year for each section including annual summary; $5.55 additional for foreign mailing; 40¢ single copy; 30¢ annual summary. Make checks payable to Department of Commerce, NOAA; send payments and orders to: National Climatic Center, Federal Building, Asheville, N. C. 28801. Attn: Publications.

USCOMM-NOAA-ASHEVILLE, N.C. 2/4/77-900

IDAHO
STATUTE MILES
0 10 20 30 40 50
STATION LEGEND
Precipitation only
Precipitation, storage
Precipitation and Temperature
Precipitation, Temperature and Evaporation
Type of gage
Non-recording
Recording
Both types
Double circle combinations indicate the availability of more detailed meteorological data
ALBERS EQUAL AREA PROJECTION
STANDARD PARALLELS AT 29 1/2° AND 45 1/2°
120 TH MERIDIAN TIME ZONE
105 TH MERIDIAN TIME ZONE
PANHANDLE
NORTH CENTRAL
NORTH PRAIRIES
CENTRAL CANYONS
CENTRAL MOUNTAINS
SOUTH-
WESTERN VALLEYS
SOUTHWESTERN HIGHLANDS
NORTHEASTERN VALLEYS
UPPER SNAKE RIVER PLAINS
CENTRAL PLAINS
EASTERN HIGHLANDS
120TH
105TH
105 TH
120 TH
114°
113°
112°
111°
49°
48°
47°
46°
45°
44°
43°
42°
Superior
Alberton
Lolo Hot Spgs 2 NE
Stevensville
Hamilton
Darby
Wisdom
Dillon WMCE
Grant
Yellowstone Park
Lima
Monida
Lakeview
Kilgore
Lake Yellowstone
Island Park Dam
Dubois Exp Sta
Ashton
Hamer 4 NW
Sugar
Moran 5 WNW
Alta 1 NNW
Moose
Tetonia Exp Sta
Driggs
Ririe 12 ESE
Jackson
Idaho Falls FAA AP
Idaho Falls 2 ESE
Idaho Falls 16 SE
Swan Valley
Palisades Dam
Bondurant 3 NW
Blackfoot 2 SSW
Fort Hall Indian Agcy
Putnam Mt
Aberdeen Exp Sta
Henry
Conda
American Falls 1 SW
Afton
Arbon 2 NW
Grace
Emigrant Summit
Montpelier RS
Border 3 N
Malad
Malad City
Lifton Pumping Sta
Willow Flat
Preston Sugar Factory
Lewiston
Richmond
Laketown
Sage 4 NNW
Garland
Logan USU Exp Sta
Logan Utah State Univ
Kemmerer 4 SW
Park Valley
Snowville
Strevell
Gunnel Guard Sta
Malta RS
Sublett Guard Sta
Burley FAA AP
Minidoka Dam
Massacre Rock St Pk
Richfield
Gooding
Picabo
Craters of the Moon NM
Fairfield RS
Mackay RS
Challis
Gilmore Summit Rch
Leadore
Weber Crk
Chilly Barton Flat
Wet Crk Smt
Galena Summit
Bogus Basin
Vale
Contact
Eureka RS
St Regis RS
Thompson Falls PH
Lolo Pass
Nez Perce Pass
Gibbonsville
Grangeville 11 SE
Dillon
Lohman
Oakley
USCOMM NOAA ASHEVILLE, N.C.
Revised 1 - 75

U S DEPARTMENT OF COMMERCE
NATIONAL CLIMATIC CENTER
FEDERAL BUILDING
ASHEVILLE, N C 28801

POSTAGE AND FEES PAID
U S DEPARTMENT OF COMMERCE
COM 210

THIRD CLASS

VOLUME 79 NUMBER 13

CLIMATOLOGICAL DATA

ANNUAL SUMMARY

IDAHO

1976

"I CERTIFY THAT THIS IS AN OFFICIAL PUBLICATION OF THE NATIONAL OCEANIC AND ATMOSPHERIC ADMINISTRATION AND IS COMPILED FROM INFORMATION RECEIVED AT THE NATIONAL CLIMATIC CENTER, ASHEVILLE, NORTH CAROLINA 28801."

Daniel B. Mitchell

DIRECTOR
NATIONAL CLIMATIC CENTER

noaa NATIONAL OCEANIC AND ATMOSPHERIC ADMINISTRATION / ENVIRONMENTAL DATA SERVICE / NATIONAL CLIMATIC CENTER ASHEVILLE, N.C.

AVERAGE TEMPERATURES AND DEPARTURES FROM NORMAL

Station	January		February		March		April		May		June		July		August		September		October		November		December		Annual	
	Temperature	Departure	Temperature	Departure	Temperature	Departure	Temperature	Departure	Temperature	Departure	Temperature	Departure	Temperature	Departure	Temperature	Departure	Temperature	Departure	Temperature	Departure	Temperature	Departure	Temperature	Departure	Temperature	Departure
• • •																										
PANHANDLE 01																										
BAYVIEW MODEL BASIN	31.2		31.5		33.1		43.2		51.0		53.9M		62.3		60.8		56.1		44.0		36.5		30.8		44.5M	
BONNERS FERRY 1 SW	29.2M	4.2	32.2	1.1	34.0M	- 2.7	46.9	.5	55.6	.9	58.4M	- 2.4	66.4M	- .6	64.2M	- 1.1	59.7M	2.6	45.2M	- .5	35.0	.6	32.1M	3.4	46.6M	.5
CABINET GORGE	29.7		31.4		32.2		44.4		54.0		56.7		65.6M		63.6		59.9		46.9		36.5		30.3		45.9M	
COEUR D'ALENE 1 E	33.5	6.1	34.2	1.2	35.7	- 1.6	45.9	- .3	56.2	1.2	58.8	- 2.7	68.1	- 1.0	66.0	- 2.1	63.1	3.2	49.8	1.0	39.1	1.6	33.2	1.8	48.6	.7
PORTHILL	26.4	2.0	30.4	.9	31.7	- 3.6	46.0	.2	54.2	- .3	57.2	- 3.3	64.4M	- 2.2	61.3	- 3.4	56.9	.6	42.4	- 2.7	33.1	- 1.0	29.7	1.8	44.3M	- .8
PRIEST RIVER EXP STA	27.8	4.1	28.8	- .5	30.5	- 3.6	42.6	- .6	53.0	.9	55.6	- 2.7	64.1	- .2	62.6	- .2	58.4	3.3	44.6	.1	32.5	- .6	28.0M	.7	44.0M	.0
SAINT MARIES	31.9	4.4	32.9	- .8	35.0	- 2.9	45.8	- .4	55.4	1.0	58.3	- 2.2	67.7	.3	65.5	- .4	63.1	4.6	47.6	- .6	37.8	.8	30.3	- .6	47.6	.2
SANDPOINT EXP STATION	30.8	5.1	31.5	.3	32.6	- 3.1	45.4	.4	54.3	1.0	55.6	- 3.8	63.4	- 1.8	61.9	- 1.7	56.9	.9	44.2	- 1.5	34.1	- 1.0	30.3	1.4	45.1	- .3
TENSED	32.4		32.6		34.9		43.5		51.5		54.6		62.3		62.0		57.5		45.0		36.8		32.3		45.5	
DIVISION	30.3	4.5	31.7	.3	33.3	- 2.8	44.9	- .3	53.9	.3	56.6	- 3.2	64.9	- 1.3	63.1	- 1.7	59.1	2.2	45.5	- .9	35.7	.4	30.8	1.3	45.8	- .1
• • •																										
NORTH CENTRAL PRAIRIES 02																										
COTTONWOOD	29.9		30.8		-		43.3		-		-		-		-		60.6M		-		-		-			
COTTONWOOD 2 WSW	-		-		-		-		-		-		-		-		-		49.5M		41.6M		33.1		-	
GRANGEVILLE	32.1	4.5	32.1	- .7	33.8	- 2.4	42.5	- 1.4	53.0	1.7	54.7	- 2.9	65.5	- .7	62.3	- 3.2	59.1	1.9	47.0	- .1	38.2	1.8	31.2	.6	46.0	.0
MOSCOW-UNIV OF IDAHO	31.0	3.1	31.8	- 2.3	33.5	- 5.0	44.9	- 1.4	53.7	.0	55.4	- 4.3	64.4	- 2.4	63.3	- 2.4	62.5	3.5	48.3	- .8	39.5	1.6	31.8	.3	46.7	- .8
NEZPERCE	29.8	3.5	32.3	.2	34.0	- 2.0	42.9	- 1.1	52.3	.7	54.5	- 3.0	64.6	- .5	61.8	- 2.7	59.5	2.5	47.1	.2	38.4	2.5	31.0	1.1	45.7	.1
POTLATCH 3 NNE	33.2	4.8	33.2	- 1.1	34.0	- 3.9	43.6	- 2.2	51.1	- 1.9	52.4	- 6.5	61.0	- 4.3	61.3	- 2.5	57.4	.4	45.2	- 2.6	37.3	- .5	31.8	- .1	45.1	- 1.7
WINCHESTER 1 SW	29.2		29.0		28.6		38.6		49.1		51.3		61.8		57.9		56.6		45.2		38.2		31.5		43.1	
DIVISION	30.9	3.8	31.5	- 1.2	32.8	- 3.4	42.6	- 1.5	51.8	.3	53.7	- 3.9	63.5	- 1.7	61.3	- 2.9	59.3	2.4	47.1	- .2	38.9	2.4	31.7	1.2	45.4	- .4
• • •																										
NORTH CENTRAL CANYONS 03																										
DWORSHAK FISH HATCHERY	35.3		36.3M		39.6		49.8		59.2		61.4M		71.2		69.2M		64.9		51.3		42.3		32.6		51.1M	
FENN RANGER STATION	32.7	3.7	34.1	- 1.2	37.9	- 2.1	48.0	- .4	57.7	1.4	59.5	- 3.3	69.6	- 1.1	65.9M	- 3.6	61.5	.7	48.9	- .6	40.1	1.4	29.9	- 2.2	48.8M	- .6
KOOSKIA	30.6	.7	33.8	- 3.4	37.7	- 4.6	47.8	- 2.3	56.8	- 1.1	59.4	- 4.9	68.2	- 3.2	64.5	- 5.3	64.1	2.2	48.7	- 2.0	39.6	.6	28.3	- 4.7	48.3	- 2.3
LEWISTON WSO AP	37.0	5.8	38.0	- .1	40.9	- 2.0	50.1	- .2	59.7	1.6	63.0	- 2.0	73.9	.5	70.0	- 1.5	69.0	5.7	54.3	2.5	43.5	3.0	33.6	.8	52.9	1.2
OROFINO	33.6	2.7	36.3	- 1.6	39.6	- 3.1	49.4	- 1.8	59.5	.3	61.1	- 4.6	71.2	- 1.9	68.8	- 2.8	65.0	2.0	50.3	- 1.0	41.5	1.3	31.4	- 2.6	50.6	- 1.1
RIGGINS	34.9M	.9	36.1	- 3.9	38.7M	- 6.1	49.9M	- 2.9	62.6	2.6	63.4	- 3.3	73.3	- .9	70.8	- 4.5	68.0	1.3	54.7	- .6	44.5	1.1	34.9	- 1.8	52.8M	- 1.5
DIVISION	34.0	2.7	35.8	- 2.2	39.1	- 3.7	49.2	- 1.7	59.3	.7	61.3	- 3.9	71.6	- 1.8	68.2	- 3.8	65.4	1.9	51.4	- .6	41.9	1.4	32.1	- 2.4	50.8	- 1.1
• • •																										
CENTRAL MOUNTAINS 04																										
ANDERSON DAM	28.1	1.9	30.5	- .1	31.0	- 5.3	45.7	- 1.3	59.2	2.9	62.4M	- .9	75.0	1.1	67.7	- 4.3	64.3	1.6	51.6	- .5	43.0	4.1	33.1	3.0	49.3M	.2
ARROWROCK DAM	25.7	- .1	27.8	- 3.8	31.3	- 5.7	44.1	- 3.4	57.2	1.1	60.3	- 3.0	72.7	- .7	-		61.3	- .8	48.5	- 1.8	38.6	.9	28.2	- 1.6	-	
AVERY RANGER STA 2	29.5	2.0	28.9	- 4.0	32.3	- 5.3	40.6	- 5.3	54.3M	- .3	56.4	- 4.5	66.3	- 1.7	62.4	- 4.6	57.9	- 1.4	44.0	- 4.4	34.6	- 1.4	26.1	- 3.8	44.4M	- 2.9
BROWNLEE DAM	30.0		33.4		38.5		48.6		62.2		64.2		76.5		70.0M		67.3		54.7		44.0		32.0		51.8M	
CAMPBELLS FERRY	-		-		-		-		-		-		-		-		-		47.8		38.3		27.6		-	
CASCADE 1 NW	23.3	3.1	25.7	.9	25.9	- 3.8	38.8	- .9	51.8	3.5	54.4	- .3	65.7	2.1	58.8	- 2.8	56.1	2.6	43.3	- .5	34.2	2.3	21.5	- 2.0	41.6	.3
COBALT	21.0		22.9		28.0		40.3		51.5		53.9		65.3		60.2		55.6		42.3		32.7		18.8		41.2	
DIXIE	17.7		18.6		20.1		32.5		43.6		47.0		57.3		53.1		48.9		38.5		31.1		18.5		38.6	
ELK CITY	22.8		24.7		27.6		38.7		49.1		52.1		61.3		58.9		54.3		42.8		34.4		23.3M		40.9M	
ELK RIVER 1 S	28.7		28.8		32.2		42.6		52.4		54.0		62.2		60.9		58.1		45.1M		36.3		26.2M		44.0M	
FAIRFIELD RANGER STA	18.6		20.8		20.9		40.4		53.1		54.3		66.3		60.9		56.6		43.1		35.6M		25.5		41.4M	
GARDEN VALLEY RS	M		28.3	- 2.8	32.5M	- 4.7	46.1	- .2	M		60.2	- 1.4	69.2	- 1.3	63.8M	- 4.9	60.0M	- .5	45.3M	- 3.3	37.6	1.9	25.6	- 1.9	-	
GRANGEVILLE 11 SE	33.0		36.1		39.3		46.9		55.9		57.3		66.8		65.1		61.5		48.9		39.7		30.1		48.4	
GROUSE	17.2		20.7		22.5		37.3		49.0		53.0		62.6		57.8		53.4		40.3		30.3		20.5		38.7	
HAILEY RANGER STATION	23.4M	4.3	25.5M	1.1	28.3M	- 1.9	40.7M	- 1.6	53.7M	2.2	57.3M	- .6	67.6	.3	60.0M	- 5.7	58.2	1.1	M		-		M		-	
HEADQUARTERS	26.8		26.2		29.5		39.4		49.0		52.0		62.8		60.4M		56.6M		43.4		33.4		26.2		42.3M	
MILL CITY	17.8M	1.3	19.7	- 1.5	19.9	- 7.1	39.5	- .9	51.7	1.5	53.8	- 2.5	64.6	- 1.0	59.7	- 4.3	56.5	1.5	44.1	- .3	35.3	3.8	26.1	4.9	40.7M	- .4
IDAHO CITY	25.7	2.5	27.7	- .7	29.4	- 4.2	42.5	- .8	53.8	2.1	55.6	- 2.4	67.0	.8	60.7	- 3.8	58.5	2.0	45.6	- 1.1	37.6	2.8	27.7	1.1	44.3	- .2
KELLOGG	31.2		33.5		35.4		46.1		56.3		58.6		68.5		65.1		63.1M		47.8		37.2		29.7		47.7M	
KETCHUM R S	19.4		22.7M		22.8M		39.0M		49.1M		53.0M		63.2M		56.4M		53.0M		41.7M		33.7M		23.6M		39.8M	
LOWMAN	25.5		28.3		30.5		43.6		53.8		56.5		66.8		62.0		59.4		45.8		34.5		21.8		44.0	
MC CALL	23.3	3.8	24.7	1.0	24.8	- 2.7	37.9	.9	49.8	2.9	52.1	- 2.1	63.0	.2	57.1	- 3.6	53.8	1.0	41.6	- 1.6	36.2	3.0	23.9	.3	40.7	.5
MIDDLE FORK LODGE	23.5		25.4		29.8M		42.9		52.6		56.9		66.6		60.7M		57.6		45.5		35.5		24.1		43.4M	
MULLAN	29.0		30.0		30.9		41.5		50.5		53.2		62.6		60.3		57.8		44.8		36.0		29.0		43.8	
NEW MEADOWS RANGER STA	20.5	1.6	19.9	- 5.0	24.3	- 5.9	38.0	- 3.0	51.5	2.3	54.1	- 1.8	65.6	2.6	59.3	- 1.6	55.5	2.7	42.8	- .1	33.9M	1.9	19.9	- 2.9	40.4M	- .8
NORTH STAR RANCH	27.7		30.1		34.1		46.0		54.6		57.1		66.2		61.9		58.1		45.0		36.4		26.6		45.3	
PIERCE	M		M		M		38.1M	- 2.3	49.0	- 1.1	51.6	- 5.5	62.2	- 1.9	59.1	- 3.0	54.8	.5	42.5	- 1.4	-		-		-	
POWELL	25.2		25.9		28.6		39.5		50.2		53.1		63.1		60.7		55.8		43.8		34.2		23.7		42.0	
SHOUP	24.2		26.6		34.3		46.2		57.6		60.1		70.4		64.7		59.3		46.2		35.1		22.1		45.6	
STANLEY	-		-		-		-	M			47.3M		57.1		52.9		48.8		37.4M		28.8M		14.2		-	
TAYLOR RANCH	22.9		M		32.1		43.6		53.8		57.2		66.9		60.6M		53.4M		42.4M		31.2M		19.6		-	
WALLACE WOODLAND PARK	28.2	2.8	29.9	- .7	30.9	- 3.2	42.4	- .4	51.9	1.0	54.6	- 2.4	64.5	.4	62.5	- .2	59.2M	3.9	46.0	.0	36.2	1.0	28.7	- .1	44.6M	.2
WARREN	20.6		21.7		22.0		34.5		45.6		48.3		58.4		52.5		50.2		40.4		32.6		20.8		37.3	
YELLOW PINE 7 S	21.0		22.5		24.2		35.7		46.8		49.9		60.0		55.3		51.4		41.7		33.7		21.7		38.7	
DIVISION	24.4	3.2	26.3	.0	28.8	- 1.9	41.2	.8	52.3	3.0	55.0	- 1.0	65.2	1.2	60.4	- 2.1	56.9	2.5	44.4	.0	35.4	3.0	24.6	.2	42.9	.7
• • •																										
SOUTHWESTERN VALLEYS 05																										
BOISE 7 N	30.0		31.6		35.0		44.3		56.7		60.3		72.2		65.9		63.1		49.8		40.5		30.1		48.3	
BOISE LUCKY PEAK DAM	31.5		34.1		36.9		47.5		59.4		61.1M		73.8		68.5		64.5		51.7		42.6		31.4		50.3M	
BOISE WSO AP	32.2	3.2	34.2	- 1.3	37.1	- 4.0	47.3	- 1.7	59.3	1.9	62.6	- 2.2	73.1	- 1.4	67.7	- 4.5	64.1	1.0	50.8	- 1.3	40.9	1.1	29.3	- 2.8	49.9	- 1.0
BRUNEAU	32.9		35.8		39.9M		50.1M		62.0M		65.7		76.6		69.6		64.8M		51.9M		39.8		28.2M		51.4M	
CALDWELL	33.2	3.9	36.2	- .1	40.6	- 2.1	51.6	.6	64.0	4.9	66.3	.6	76.5	2.6	69.4	- 1.7	65.7	3.8	51.8	1.0	41.1	1.6	29.1	- 3.3	52.1	1.0
CAMBRIDGE	23.2	.7	23.0M	- 6.1	28.8	- 9.1	47.4	- .8	58.8	2.6	62.3	- .6	73.4	.9	66.3	- 3.3	62.5	2.6	47.9	- .6	38.5	2.0	25.7	- 2.0	46.5M	- 1.1
COUNCIL	26.8	2.0	26.2	- 4.3	30.1	- 7.4	47.5	- .2	59.9	3.6	62.3	- .8	73.9	1.2	66.8	- 4.1	65.0	3.6	49.1	- .6	39.8	2.5	29.1	.5	48.0	- .4
DEER FLAT DAM	32.4	3.2	33.9	.1	39.3	- 2.9	49.3	- 1.2	61.7	3.5	63.3	- 1.4	73.9	.6	67.4	- 3.1	63.6	1.7	50.8	- .4	39.8	- .1	28.5	- 4.2	48.5	- .3
EMMETT 2 E	32.8	3.1	35.6	- .7	38.3	- 4.4	49.9	- 1.0	61.3	2.5	64.6	- .5	76.4M	3.4	68.4	- 2.3	64.4	1.9	50.9	- .8	41.0M	1.0	29.9	- 3.0	51.1M	- .1
GLENNS FERRY	30.2	- .3	33.1	- 3.4	35.9	- 6.6	48.2M	- 3.1	59.7M	- .2	64.5M	- 2.4	75.2	- .2	68.1M	- 4.2	62.5	- .6	48.4M	- 4.2	38.4	- 2.3	28.4	- 4.9	49.4M	- 2.7
GRAND VIEW 2 W	32.3	2.6	34.8	- 2.0	38.2	- 4.7	49.9	- 2.1	62.0	1.3	65.1	- 2.7	74.8	- 1.7	67.1M	- 6.4	62.3	- 1.2	49.3	- 2.5	37.9	- 2.0	27.1	- 5.1	50.1M	- 2.2
KUNA 2 NNE	31.8	2.8	33.8	- 1.7	37.3	- 4.0	47.1	- 2.2	58.2	1.4	61.4	- 1.7	71.0	.3	65.6M	- 3.1	62.0	1.5	49.2M	- 1.6	39.7	.3	28.2M	- 3.9	48.8M	- 1.0
MOUNTAIN HOME	30.0	1.3	33.1	- 1.5	35.6	- 4.5	46.5	- 2.4	59.0	1.8	62.8	- 1.8	76.1	2.2	69.3	- 2.3	61.9	- .5	49.1	- 2.7	40.5	1.1	29.4	- 2.4	49.4	- 1.0
NAMPA SUGAR FACTORY	-		-		-		-		-		-		-		-		-		50.4		40.5		27.8		-	
OLA 4 S	25.8		28.7		33.3		46.8		58.3		60.7		71.6		64.9		61.0		46.4		37.7		27.2		46.9	
PARMA EXPERIMENT STA	26.7	- 1.4	30.4	- 4.7	37.3	- 4.5	47.9	- 2.4	60.1	2.0	62.2	- 2.7	73.0	.1	65.9	- 4.7	61.3	- .1	48.3	- 2.0	37.9	- 1.0	25.9M	- 5.7	48.1M	- 2.2
PAYETTE	26.3	- 1.9	31.0	- 4.0	38.8M	- 3.9	49.0	- 2.2	60.8	1.1	63.9	- 2.4	73.1M	- 1.7	66.1	- 6.1	61.9	- .8	48.8	- 4.4	38.5	- 2.7	24.8	- 6.9	48.2M	- 3.0
SWAN FALLS POWER HOUSE	35.1	2.7	38.1	- .9	41.8	- 3.3	53.0	- 1.0	66.3	3.6	69.5	- .3	80.4	.3	72.6	- 4.9	68.3	.5	55.5	- .5	44.2	1.1	32.5	- 2.7	54.8	- .4
WEISER 2 SW	27.5	.0	30.1	- 4.4	37.8	- 4.5	48.1M	- 2.8	59.2	.1	62.8	- 3.3	72.3	- 1.8	66.8	- 4.6	63.6	1.5	51.1	- .5	41.2	2.4	30.0	- 1.1	49.2M	- 1.5
DIVISION	30.0	1.6	32.5	- 2.5	36.8	- 4.7	48.4	- 1.8	60.4	2.0	63.4	- 1.8	74.3	.3	67.6	- 3.9	63.5	1.1	50.0	- 1.4	39.9	.5	28.6	- 3.2	49.6	- 1.2
• • •																										
SOUTHWESTERN HIGHLANDS 06																										
HOLLISTER	30.9M	3.6	32.0M	- .5	34.0	- 2.7	43.3	- 2.8	56.4M	2.8	59.2	- 1.1	70.2	- .5	64.2	- 4.3	60.8	1.3	47.5M	- 2.1	41.0	3.4	33.1	2.8	47.7M	.0

See Reference Notes Following Station Index

Table 1

AVERAGE TEMPERATURES AND DEPARTURES FROM NORMAL

Station	January		February		March		April		May		June		July		August		September		October		November		December		Annual	
	Temperature	Departure	Temperature	Departure	Temperature	Departure	Temperature	Departure	Temperature	Departure	Temperature	Departure	Temperature	Departure	Temperature	Departure	Temperature	Departure	Temperature	Departure	Temperature	Departure	Temperature	Departure	Temperature	Departure
REYNOLDS	30.1		31.7		32.9		42.3		54.4		57.7		69.2		62.0		57.6		46.5		38.7		29.3M		46.0M	
THREE CREEK	27.5M	2.3	30.3M	.5	28.9M	- 4.1	38.1M	- 3.0	50.6	1.9	54.6	- .6	64.3	.1	-		54.9M	1.1	42.8M	- 2.2	-		-		-	
DIVISION	29.5	3.0	31.3	.0	31.9	- 3.0	41.2	- 2.2	53.8	2.2	57.2	- .8	67.9	- .1	63.1	- 2.8	57.8	.6	45.6	- 3.1	39.9	3.4	31.2	1.9	45.9	.0
• • •																										
CENTRAL PLAINS 07																										
BLISS	28.0	- .1	30.9	- 2.9	34.7	- 5.3	48.0	- 1.2	59.6	1.8	62.6	- 2.4	74.2	.0	67.7	- 4.0	64.0	1.4	50.1M	- 1.8	40.2	.7	31.3	.2	49.3M	- 1.1
BURLEY FAA AP	28.6	3.0	31.6	- .3	33.4	- 3.9	45.0	- .9	56.7	2.1	60.1	- 1.6	69.2	- 1.7	64.4	- 4.0	60.3	1.2	47.2	- 1.5	37.8	.6	29.4	.1	47.0	- .6
CASTLEFORD 2 N	30.1		31.3		35.5		46.6		58.9		61.3		71.9		64.7		60.5		49.1		40.3		30.3		48.4	
GOODING AIRPORT	-		-		-		-		-		-		75.6		68.6		64.5		50.7		41.2		31.9		-	
HAZELTON	27.5	.8	29.2	- 3.7	33.6	- 5.0	45.4	- 2.2	59.1	3.0	62.3	- .7	73.3	1.1	65.9	- 4.1	62.7	1.8	48.4	- 2.1	39.0M	.8	29.0	- 1.2	48.0M	- .9
JEROME	28.0	1.1	28.8	- 3.9	32.9	- 5.8	45.3M	- 2.9	58.2	1.4	62.1	- 1.9	73.0	- .5	66.8	- 4.4	63.3M	1.4	50.3	- .8	40.7	2.1	31.8	1.6	48.4M	- 1.1
MINIDOKA 10 WNW	22.8		24.7		30.0		42.6		54.5		58.3		68.5M		62.0		58.1		44.8		36.0M		27.2		44.1M	
MINIDOKA DAM	26.2		28.9		-		45.0		57.8		61.3		72.1		66.1		62.4		47.7		38.0		28.4		-	
PAUL 1 ENE	25.0	- .3	27.1	- 3.9	30.6	- 6.1	42.3	- 3.3	54.7M	.4	58.7	- 2.4	69.0	- 1.1	62.3	- 5.8	59.4	.8	43.4M	- 2.9	37.0	.1	28.4	- .9	45.0M	- 2.1
PICABO	18.6		20.2M		23.0M		40.1		52.8		55.2		66.9M		61.7M		57.6M		44.1M		35.1		25.2		41.7M	
RICHFIELD	22.7	1.4	23.7	- 2.9	27.4	- 6.5	43.7	- .7	55.3	2.0	59.1	- .9	69.8	.9	63.5	- 3.1	60.5	2.5	45.7	- 1.6	35.7	.8	27.3	1.7	44.5	- .6
SHOSHONE 1 WNW	25.1M	1.1	27.5	- 2.4	29.5	- 7.3	47.0M	- .2	59.8M	3.4	62.9	- .8	73.4	1.8	68.2	- 2.8	64.3	3.1	49.1	- .8	39.3	2.0	30.1	2.4	48.2M	.0
TWIN FALLS 3 SE	30.5	2.9	31.1	- 2.4	34.6M	- 4.0	45.7	- 1.9	58.4	2.2	61.3	- 1.6	71.4	- .5	64.7	- 4.6	60.4	.0	48.3	- 1.6	40.3	1.8	31.3	.5	48.2M	- .7
TWIN FALLS WSO	28.8		29.6		33.4		44.7		55.9		59.7		69.3		63.4		59.6		47.4		39.3		29.9		46.8	
DIVISION	26.3	.5	28.0	- 3.0	31.6	- 6.0	44.7	- 2.3	57.1	1.4	60.4	- 2.4	71.4	- .7	65.0	- 4.8	61.3	.8	47.7	- 2.2	38.6	.9	29.4	.0	46.8	- 1.5
• • •																										
NORTHEASTERN VALLEYS 08																										
CHALLIS	20.5	.9	23.7	- 3.0	29.5	- 4.2	41.9	- 2.4	54.3	1.4	58.4	- 1.2	69.6	1.4	61.0	- 5.3	56.5	- 1.2	44.3	- 2.7	32.9	- .5	23.7M	.8	43.0M	- 1.4
CHILLY BARTON FLAT	19.1	5.8	21.6	2.7	25.7	- .3	38.9	1.1	49.5M	2.6	54.3M	.8	64.8M	4.1	57.2M	- 1.2	53.7	3.3	41.4M	.5	M		22.9	5.9	-	
GIBBONSVILLE	19.8		22.4		29.3		43.6		53.1		56.2		67.1		61.7		57.6		44.6		34.3		21.0		42.6	
LEADORE 2	18.1M		21.2M		21.8M		38.4M		50.4M		53.0M		63.4M		57.7M		53.5		-		32.1M		22.0M		-	
MACKAY RANGER STATION	19.6	2.5	22.6	.1	28.0M	- 1.1	40.5	- .6	52.8	2.8	57.3	.0	68.0	1.9	60.5	- 3.6	57.0	1.1	45.1M	- .1	33.9M	2.9	22.5	2.4	42.3M	.7
MACKAY 4 NW	20.1		23.2		26.6		39.0M		51.5		56.4M		66.7M		58.7		53.3M		43.2M		34.7		24.0M		41.6M	
MAY	20.1	2.3	24.3	- .8	29.4	- 3.0	42.5	.0	53.2	2.1	57.8	.5	67.1	1.9	60.5	- 3.5	55.8	.6	43.4	- 1.9	31.7	.2	22.0	.8	42.3	- .1
SALMON 1 N	20.4	1.6	23.7	- 3.3	31.9	- 3.0	45.7	.5	56.7	3.0	60.5	.4	70.8	2.8	64.1	- 1.7	59.3	2.9	44.5	- 1.0	34.7	2.0	22.3	- .2	44.6	.4
DIVISION	19.7	2.5	22.8	- 1.2	27.8	- 3.2	41.3	- .7	52.7	1.9	56.7	- .7	67.2	1.7	60.2	- 3.4	56.1	1.1	43.8	- 1.0	33.5	2.3	22.6	1.8	42.0	.1
• • •																										
UPPER SNAKE RIVER PLAINS 09																										
ABERDEEN EXP STATION	20.8	- .5	23.1	- 4.5	29.5	- 5.1	41.9	- 2.7	54.3	.8	59.1M	- 1.4	68.9	- .2	62.8	- 4.2	57.4	- .1	43.7	- 3.0	34.6	- .1	24.6	- 1.0	43.4M	- 1.8
AMERICAN FALLS 1 SW	25.7	1.6	27.5	- 2.3	31.8	- 4.2	44.3	- 1.5	58.2	3.8	61.9	.4	71.7	1.1	66.0	- 3.1	60.5	.6	45.5	- 3.5	36.0	- .5	27.1	- 1.1	46.4	- .7
ARCO 3 SW	18.5M		22.1		26.7		41.6		53.6M		56.7		67.5		60.7		58.7		44.3		32.5		21.7		42.1M	
ASHTON	19.7	1.8	22.1	- .5	24.3	- 3.0	38.8	- 1.9	52.4M	1.4	55.4	- 1.7	65.7	2.0	60.2	- 1.6	56.4	2.5	42.2	- 2.2	32.2	1.7	20.7	- .5	40.8M	- .2
BLACKFOOT 2 SSW	23.3M	- .1	24.4M	- 5.1	31.6M	- 4.6	43.7M	- 3.1	56.0M	.3	58.9M	- 3.7	69.6M	- 1.8	64.0M	- 5.2	60.4M	.9	45.2M	- 4.1	35.4M	- .3	-		-	
CRATERS OF THE MOON NM	20.3		22.8		24.7		39.7		52.8		56.6		67.8		61.5		58.0		43.6		34.6		24.3		42.2	
DUBOIS EXP STATION	19.8	1.8	23.0	.5	24.4	- 3.5	40.5	- 1.0	53.9	2.4	58.0	- .5	70.6	1.8	63.6	- 3.4	59.3	2.0	43.7	- 2.0	33.8	2.8	24.6	2.9	42.9	.3
FORT HALL INDIAN AGNCY	25.1	1.7	27.7	- 1.8	31.9	- 3.7	44.1	- 1.3	59.6	5.1	63.3	1.8	70.1	- .9	66.0	- 2.4	61.5	2.3	44.2M	- 4.5	35.7M	.1	26.5	- .3	46.3M	- .3
HAMER 4 NW	13.4		17.2		24.2		43.7		56.2M		59.5M		69.1M		62.0M		57.4M		40.5M		29.6M		18.6M		40.9M	
HOWE	17.9		23.7		28.4		43.8		55.5		59.6		70.9		63.8		58.2M		42.7		30.7		22.1		43.1M	
IDAHO FALLS 2 ESE	21.9M		23.3M		29.3		43.9		56.7		60.1M		70.6		65.0M		60.1M		48.0		36.0		25.6M		44.8M	
IDAHO FALLS FAA AP	17.9	- 1.0	19.8	- 5.3	26.1	- 6.4	42.2	- 1.7	54.7	1.5	58.7	- 1.3	69.7	.8	63.4	- 3.4	58.3	1.0	42.8	- 3.5	33.3	.4	23.5	.5	42.5	- 1.6
IDAHO FALLS 46 W	19.4	3.0	21.9	.1	27.6	- 1.8	40.7	- 1.3	53.4	1.7	58.3	- .6	70.1	2.0	64.3	- 1.3	58.3	2.6	42.8	- 1.2	32.0	2.1	20.7	1.1	42.5	.6
MALTA 2 E	28.6		31.5		35.2		45.3		57.5		61.0M		70.3		64.8		61.0		47.1		37.9		28.3		47.4M	
MASSACRE ROCKS ST PK	27.4M		29.7		33.2		45.8		58.0		62.0		72.5		67.2		60.5M		47.3M		37.2		27.3M		47.3M	
POCATELLO WSO AP	26.9	3.7	29.4	.0	32.6	- 2.8	44.3	- 1.0	57.7	3.3	61.6	- .2	72.0	.5	65.9	- 3.6	61.1	1.7	46.8	- 1.6	37.7	2.0	28.4	1.5	47.0	.3
ST ANTHONY 1 WNW	19.1	.4	19.5	- 4.2	23.0	- 6.8	38.1	- 4.4	53.0M	.7	56.4	- 2.1	65.1M	- .5	M		-		M		28.7M	- 3.6	19.3M	- 3.4	-	
SUGAR	19.6	1.3	21.7	- 2.0	24.4	- 5.9	41.8	- 1.2	54.4	2.2	-		-		-		-		-		-		-		-	
DIVISION	21.4	1.7	23.9	- 1.5	28.3	- 3.7	42.5	- 1.1	55.4	2.4	59.2	- .6	69.5	1.0	63.8	- 2.6	59.2	2.1	44.2	- 2.3	34.0	1.1	24.0	.5	43.8	- .2
• • •																										
EASTERN HIGHLANDS 10																										
ARBON 2 NW	24.7		26.7		28.2		42.4		54.5		59.1		68.7		63.8		58.7		48.1M		35.2		27.3		44.5M	
CONDA	19.1M	.9	21.4	- .3	20.6M	- 5.5	35.6	- 2.6	50.8M	2.6	55.4M	.7	M		M		M		M		M		M		-	
DRIGGS	19.0	1.6	22.8	.9	22.8	- 3.9	38.0	- .7	50.6	2.5	55.3	.2	65.3	1.2	59.7	- 2.7	54.8	1.1	40.5	- 3.2	32.3	2.8	21.1	.2	40.2	.0
GRACE	21.8M	2.3	24.1	.0	23.2	- 6.1	40.1	- 1.0	53.8M	3.3	57.9	1.0	66.5	1.1	60.8M	- 3.2	-		-		M		M		-	
HENRY	16.8		18.1		17.3		34.4		47.7M		54.2M		61.6		56.8		52.2		37.8M		29.8		18.6M		37.1M	
IDAHO FALLS 16 SE	23.0		24.6		23.6		37.4		50.9		53.8		63.8		58.0		54.6		41.4		32.7		25.5		40.8	
ISLAND PARK DAM	15.7	2.4	17.2	- .3	17.0	- 4.7	32.9	- 1.4	45.8	.6	51.7	- .8	62.0	1.4	56.2	- 2.9	51.2M	.9	37.8	- 2.5	29.2	2.9	14.1	- 2.6	35.9M	- .6
KILGORE	15.0		17.6		18.7		33.7		47.2		50.2		60.9		56.0		51.8		37.5		28.2		17.8		36.2	
LIFTON PUMPING STATION	20.2	2.5	20.0	.2	20.8	- 4.9	38.2	- 1.3	52.8	2.0	57.3	- .7	67.1	.6	60.6	- 3.4	55.2	.5	41.4	- 2.4	32.2	1.0	23.5	1.3	40.8	- .4
MALAD	22.0	- 1.3	24.4	- 3.9	27.2	- 8.0	42.6	- 3.1	56.4	1.8	59.5	- 1.9	70.2	- .6	65.1	- 4.1	60.2	.2	46.6	- 2.5	37.4	1.7	27.6	.8	44.9	- 1.8
MALAD CITY	20.4		21.1		26.2		44.3		55.7		59.0		69.2		64.7		58.9		49.3		35.6		25.6		43.8	
MONTPELIER RANGER STA	17.7M	- .3	20.2M	- .9	21.1M	- 5.7	37.8M	- 1.9	M		56.0M	- .8	66.7M	.9	60.3M	- 3.7	54.9M	.1	M		32.5M	1.9	23.3M	1.8	-	
OAKLEY	31.2	3.1	32.5	- .8	33.9	- 4.0	43.8	- 2.5	56.2	1.8	60.1	- 1.2	69.2	- 1.7	63.4	- 5.7	60.7	.4	49.0	- 1.7	40.8	2.0	33.6	2.5	47.9	- .6
PALISADES DAM	23.2		25.7		25.1		39.9		54.0		58.1		68.2		63.8		58.7		49.3		37.3		26.5		43.8	
PRESTON SUGAR FACTORY	19.2		20.0		24.3		42.9		56.0		58.9		69.6		64.3		58.7		44.3		35.2		24.8		43.2	
STREVELL	25.2M	2.1	27.5M	- .5	32.1M	- 1.8	41.5M	- 1.8	M		58.9M	- .4	M		M		M		M		36.3M	2.0	27.0M	.8	-	
SWAN VALLEY	20.9		22.4		22.7		39.1		52.0		54.9		65.4		60.6		55.7		41.7		33.0		21.9		40.9	
TETONIA EXP STATION	18.6		21.5		20.8		35.2		49.0		54.6		64.2		59.1		53.9		39.9		31.0M		18.6		38.9M	
DIVISION	20.8	1.2	22.7	- 1.3	23.6	- 5.9	38.9	- 2.1	52.1	1.6	56.4	- .8	66.1	.0	60.8	- 3.6	56.0	.5	42.4	- 2.8	33.7	1.8	23.6	.5	41.4	- .9

See Reference Notes Following Station Index

TOTAL PRECIPITATION AND DEPARTURES FROM NORMAL

TABLE 2

IDAHO
1976

STATION	JANUARY		FEBRUARY		MARCH		APRIL		MAY		JUNE		JULY		AUGUST		SEPTEMBER		OCTOBER		NOVEMBER		DECEMBER		ANNUAL	
	PRECIP	DEPARTURE	PRECIP	DEPARTURE	PRECIP	DEPARTURE	PRECIP	DEPARTURE	PRECIP	DEPARTURE	PRECIP	DEPARTURE	PRECIP	DEPARTURE	PRECIP	DEPARTURE	PRECIP	DEPARTURE	PRECIP	DEPARTURE	PRECIP	DEPARTURE	PRECIP	DEPARTURE	PRECIP	DEPARTURE
• • •																										
PANHANDLE 01																										
BANKIE MODEL BASIN	F 1.79		E 3.47		2.01		1.75		1.37		2.43		E 1.10		3.45		.28		.63		.74		E .75		E 19.77	
BONNERS FERRY 1 SW	2.38	1.02	2.85	.72	1.30	.42	1.17	.09	1.45	.22	.82	1.03	1.07	.27	2.97	1.97	.13	1.37	.84	1.55	1.06	2.37	.85	2.54	16.89	7.65
CABINET GORGE	3.64		5.45		1.80		2.32		1.64		1.91		1.33		6.23		.43		.92		2.67		2.23		30.57	
COEUR D'ALENE 1 E	2.74	.90	3.82	1.40	1.83	.30	1.76	.09	1.75	.40	2.36	.33	.65	.02	2.28	1.31	.00	1.26	.58	1.80	.89	2.38	1.39	2.05	20.05	5.98
PONTHILL	1.81	.59	2.07	.50	1.67	.23	.98	.22	1.39	.42	1.83	.28	1.48	.66	2.82	1.60	.35	1.09	.70	1.21	.65	1.85	.86	1.59	16.61	4.26
PRIEST RIVER EXP STA	2.80	1.59	4.50	1.42	1.75	1.08	2.52	.44	1.98	.56	1.28	1.43	.90	.04	3.66	2.50	.12	1.54	.89	2.33	1.36	2.81	1.85	2.67	23.61	9.69
SAINT MARIES	E 3.61	.59	3.72	.75	2.62	.06	2.37	.24	2.74	.51	1.48	.83	.46	.25	2.91	1.90	.15	1.32	1.11	1.50	.73	3.01 E	2.10	1.82 E	24.00	5.98
SANDPOINT EXP STATION	2.54	1.58	5.24	2.01 E	1.60	1.14	2.37	.29	2.50	.20	1.95	.49	1.26	.53	4.46	3.29	.16	1.67	1.23	2.09	2.38	1.89	2.33	2.19 E	28.42	4.73
TENSED	3.08		3.01		2.28		2.35		2.51		1.60		.47		2.19		T		1.11		.68		2.46 E		21.74	
DIVISION	2.75	.96	3.79	1.20	1.87	.40	1.95	.19	1.93	.19	1.74	.49	.97	.20	3.44	2.36	.18	1.38	.89	1.84	1.24	2.33	1.65	2.06	22.40	5.70
• • •																										
NORTH CENTRAL PRAIRIES 02																										
COTTONWOOD	2.85		1.11		-		1.98		-		-		-		-		.80		-		-		-		-	
COTTONWOOD 2 WSW	-		-		-		-		-		-		-		-		-		.33		-		-		-	
GRANGEVILLE	1.00	.55	1.68	.40	1.82	.11	2.39	.43	2.84	.57	2.55	.65	1.20	.38	1.56	.48	1.37	.41	.82	1.27	.97	.97	.28	1.31	18.48	5.01
MOSCOW-UNIV OF IDAHO	1.86	1.06	2.73	.67	2.47	.64	2.87	1.05	2.90	1.08	1.54	.25	.84	.27	2.63	1.93	.06	1.20	2.31	.36	.93	1.95	1.21	1.81	22.35	.27
NEZPERCE	1.49	.25	.65	.42	1.34	.31	2.00	.34	2.46	.42	1.61	1.19	1.24	.35	1.41	.36	.84	.70	.63	1.38	.56	1.48	.48	1.41	15.01	7.19
POTLATCH 3 NNE	1.78	1.34	2.30	.01	2.27	.25	2.75	.87	2.46	.49	1.25	.94	.59	.09	2.36	1.64	.11	1.27	1.46	.66	.67	2.21	1.56	1.68	19.56	4.93
WINCHESTER 1 SW	2.56		2.25		2.66		3.53		3.14		2.38		1.13		2.86		.45		.77		.78		.54		23.05	
DIVISION	1.92	.28	1.84	.19	2.11	.29	2.59	.41	2.76	.13	1.47	.72	1.00	.23	2.16	1.21	.61	.89	1.05	1.01	.78	1.53	.81	1.46	19.50	3.43
• • •																										
NORTH CENTRAL CANYONS 03																										
DWORSHAK FISH HATCHERY	2.26		2.43		2.13		3.80		1.77		1.22		1.00		1.59		1.17		.96		.93		.69		20.95	
FENN RANGER STATION	6.36	2.16	4.27	1.01	3.83	.39	3.15	.50	2.79	.60	4.46	1.32	2.24	1.49	2.30	1.08	2.57	.35	2.16	.92	2.10	2.14	2.53	1.75	38.76	1.89
KAMIAH	3.29		1.78		1.89		2.25		2.35		1.64		1.19		2.36		1.87		1.13		.72		.90		21.37	
KOOSKIA	2.64	.66	1.83	.28	1.99	.09	2.81	.22	3.27	.09	2.97	.13	1.24	.33	1.95	.90	1.53	.24	1.62	.98	.72	1.62	.75	1.33	23.37	2.35
LEWISTON WSO AP //R	.54	.73	.71	.14	.75	.21	1.29	.16	1.41	.17	1.22	.61	.43	.10	1.76	1.16	.33	.53	1.13	.05	.23	1.02	.26	1.01	10.06	3.15
ORofino	3.59	.63	2.60	.31	2.26	.05	2.47	.13	1.68	.59	1.49	.83	1.02	.38	2.19	1.59	.73	.71	.79	1.54	1.01	2.11	1.12	2.32	20.95	5.11
RIGGINS	F 2.78	1.53	1.29	.20 E	.90	.62	3.28	1.68	1.15	1.08	1.46	.66	1.27	.69	2.23	1.49	.87	.19	.86	.67	.76	.79 E	.29	1.13 E	17.14	.40
DIVISION	3.20	.98	2.20	.47	1.98	.00	2.80	.54	2.01	.46	2.14	.31	1.20	.55	2.00	1.11	1.20	.24	1.25	.80	.96	1.44	.94	1.45	21.88	1.05
• • •																										
CENTRAL MOUNTAINS 04																										
ANDERSON DAM	3.26	.07	2.99	.61	1.30	.44	1.48	.19	.50	.82	.55	.81	.22	.03	1.80	1.38	1.71	1.02	.58	.62	T	2.70	.01	3.34	14.40	5.49
ARROWROCK DAM	4.07	1.01	1.73	.64	.73	1.05	1.68	.21	.48	.98	1.40	.10	.10	.08 F	1.99	1.66	1.66	1.12	.50	.79	.06	2.65	.12	2.89 E	14.52	4.98
AVERY RANGER STA 2	6.18	1.89	4.78	1.61	3.21	.30	2.95	.36	1.92	.68	1.98	.74	1.39	.31	4.26	2.98	2.57	.67	1.85	1.33	2.17	1.90	2.79	1.28	36.05	2.19
BROWNLEE DAM	3.21		1.59		1.86		2.31		.72		.51		.79		1.50		.48		.27		.05		.10		13.39	
CAMPBELLS FERRY	-		-		-		-		-		-		-		-		-		1.13		.41		.74		-	
CASCADE 1 NW	2.15	.91	1.63	.57	1.59	.23	1.43	.06	1.09	.89	1.16	.77	1.17	.80	1.90	1.28	1.05	.10	.29	1.61	.10	2.69	.49	2.63	14.05	8.18
CENTERVILLE APBAUGH RH	4.77	.52	2.65	.59	1.88	.75	1.62	.44	.85	1.34	1.20	.70	1.01	.69	1.32	.57	1.72	.85	.43	1.62	.03	3.62	.37	4.07	17.85	10.50
COBALT	2.20		1.61		1.24		1.83		1.56		1.77		1.07		2.00		1.90		.33		.34		.29		16.14	
DIXIE	4.30		3.40		2.65		2.28		2.24		2.53		2.23		1.69		2.02		1.13		.68		1.37		26.52	
ELK CITY	4.33		2.62		2.35		2.66		3.81		4.37		2.02		2.52		1.86		1.43		1.05		1.77		30.79	
ELK RIVER 1 S	6.56		4.98		2.15		1.78		1.74		1.92		1.21		2.17		1.12		.96		1.54		1.94		28.07	
FAIRFIELD RANGER STA	E 2.24		2.90		1.48		.75		.49		.41		.26		1.94		1.50		.11		.02		.03	E	12.13	
FEATHERVILLE	3.26		E 2.90		1.57		1.90		.19		.06		1.44		1.87		2.75		.30		.10		.02	E	16.36	
GARDEN VALLEY RS	3.83	.12	1.86	.83	1.83	.24	1.01	.73	.86	.91	1.06	.61	.99	.66	2.34	1.76	1.61	.95	.18	1.62	T	3.14	.39	3.44	15.94	8.01
GRANGEVILLE 11 SE	1.46		2.54		2.14		3.43		3.53		3.50		1.86		1.93		1.81		1.08		1.55		.30		25.13	
GROUSE	E .58	.69	1.32	.45	.31	.31	1.09	.16	1.26	.23	.41	1.18	.59	.02	1.65	.68	1.92	1.23	.33	.30	.00	1.01	.11	1.12 E	9.57	2.34
HAILEY RANGER STATION	.96	1.68	2.74	.94	.43	.74	.63	.46	.44	1.00	.64	.93	.28	.08	2.06	1.42	2.44	1.84 E	.22	.63 E	.01	1.67	T	2.57 E	10.85	5.56
HEADQUARTERS	E 3.96		4.42		3.11		2.22		2.10		2.30		.85		4.18		.90		1.73		1.73		1.51	E	31.01	
MILL CITY	1.25	1.26	1.90	.23 E	.98	.21	.59	.42	.17	1.13	.76	.51	.77	.58	1.40	.95	1.73	1.21	.38	.54	.06	1.96	.00	2.44 E	9.99	5.50
IDAHO CITY	3.80	.33	2.40	.54	1.47	.76	1.68	.17	.65	1.29	1.53	.19	1.19	1.00	2.16	1.59	2.17	1.47	.28	1.42	.07	2.98	.13	3.60	17.33	7.22
KELLOGG	3.71		3.55		2.26		2.35		1.85		1.66		.73		2.99		.12		1.20		2.08		2.03		24.53	
KETCHUM R S	1.24	E	1.91		1.18		1.66		2.41		.63		1.62		3.16		2.76		.21		.00		.22	E	17.00	
LOWMAN	4.18		2.82		2.04		1.61		1.11		.90		1.59		1.99		1.96		.38		.08		.35		19.01	
MC CALL	4.48	.44	2.87	.06	2.11	.42	2.07	.03	1.63	.84	1.50	.89	2.43	1.99	3.25	2.43	1.77	.34	.54	1.80	.36	2.82	.81	2.88	23.82	4.36
MIDDLE FORK LODGE	2.84	F	1.08	E	1.43		.27		1.10		1.50		.78		2.47		1.67		.08		.15		.29	E	13.46	
MULLAN	4.42		4.84		3.80		2.10		2.37		1.76		.83		3.48		.49		1.21		2.27		2.18		29.75	
NEW MEADOWS RANGER STA	3.74	.07	2.72	.29	1.80	.36	2.14	.15	1.11	1.06	1.25	.94	1.67	1.17	2.51	1.82	1.18	.09	.30	1.97	.30	2.80	.30	3.46	19.02	7.18
NORTH STAR RANCH	3.21		1.71		1.90		2.10		2.06		2.65		1.89		3.18		1.72		1.19		1.33		1.21		24.13	
PIERCE //R	7.77	2.24 E	4.42	.11	4.40	.22	2.90	.90	2.50	1.01	3.23	.24	1.10	.07	2.69	1.55	1.82	.52	1.34	2.31 E	1.43	3.57 E	2.04	3.57 E	35.64	7.93
POWELL	3.61		5.03		2.46		1.87		2.92		2.82		2.80		3.97		1.97		.71		1.52		2.84		34.52	
SHOUP	2.12		1.14		.86		1.16		1.28		1.75		1.29		2.65		1.54		.19		.30		.53		14.81	
STANLEY	-		-		-		-		-		.50		.99		2.50		1.79		.07		.03	E	.56		-	
TAYLOR RANCH	1.26	E	2.72		1.07		1.33		1.78		1.57		1.07		2.64		1.09		.52		.07		.15	E	15.27	
WALLACE WOODLAND PARK	3.01	.26	5.56	2.12	3.50	.30	2.49	.15	1.80	.78	1.52	1.31	.70	.37	3.10	1.87	.51	1.61	.69	2.93	2.94	1.66	2.30	2.54	30.12	6.80
WARREN	F 3.01		E 2.90		E 2.84		3.63		2.50		3.53		2.77		1.86		2.42		.51		1.07	F	1.10	E	28.14	
YELLOW PINE 2 S	3.23		3.67		2.50		2.12		2.05		2.07		1.87		1.37		1.96		.48		.30		.70		22.32	
DIVISION	3.49	.34	2.89	.03	1.97	.51	1.96	.19	1.63	.59	1.69	.56	1.25	.62	2.46	1.58	1.61	.26	.66	1.69	.71	2.65	.87	2.94	21.09	6.98
• • •																										
SOUTHWESTERN VALLEYS 05																										
BOISE 7 W	2.45		1.74		1.33		2.37		.50		2.54		.40		2.50		2.32		.51		.19		.24		17.09	
BOISE LUCKY PEAK DAM	2.56		1.39		1.58		2.31		.48		1.72		.22		2.02		1.86		.52		.06		.20		14.92	
BOISE WSO AP //R	1.44	.02	1.31	.15	.72	.29	1.60	.46	.46	.86	1.66	.60	1.15	1.00	.95	.65	2.11	1.70	.52	.28	.14	1.18	.09	1.27	12.20	.70
BRUNEAU	.73		.98		.49		.74		.22		.51		.56		.78		1.51		.26		.17		T		6.95	
CALDWELL	1.23	.15	1.24	.10	.73	.16	1.30	.39	.23	.89	1.14	.13	.30	.15	2.30	2.04	1.23	.77	.25	.56	.32	.96	.23	1.13	10.50	.27
CAMBRIDGE	2.71	.95	2.33	.03	1.44	.24	1.47	.39	.46	1.19	.36	1.29	1.26	1.03	2.16	1.74	.82	.13	.06	1.44	.02	2.67	.02	3.09	12.83	7.55
COUNCIL	F 4.14	.18	3.64	.71	1.55	.72	2.18	.25	1.04	1.11	.95	1.04	2.35	2.04	1.96	1.38	1.24	.27	.31	1.81	.06	3.51	.31	3.66 E	19.73	7.38
DEER FLAT DAM	1.61	.15	1.12	.21	.84	.01	.93	.08	.30	.82	1.13	.19	.38	.25	1.59	1.26	1.27	.88	.24	.50	.32	.82	.20	.97	9.33	.40
EMMETT 2 E	1.54	.25	2.24	.88	1.39	.32	1.26	.15	.48	.93	1.30	.04	.00	.10	.99	.70	2.87	2.28	.24	.73	.12	1.44	T	1.75	12.43	.83
GLENNS FERRY	1.53	.11	1.45	.49	.43	.48	.53	.25	.31	.61	.34	.51	.35	.23	1.17	.91	1.30	.97	.29	.22	.02	1.29	T	1.28	7.72	1.93
GRAND VIEW 2 W	.58	.17	.73	.17	.35	.39	.76	.13	.11	.90	1.04	.04	.55	.44	1.68	1.47	1.93	1.62	.03	.39	.07	.73	T	.72	7.83	.57
KING 2 NNE	1.03	.14	1.09	.21	.51	.36	1.25	.28	.40	.97	1.76	.76	.10	.02	2.20	1.93	1.20	.79	.18	.57	.12	1.07	.03	1.01	9.87	.17
MOUNTAIN HOME	1.72	.49	1.42	.58	.72	.23	1.75	.88	.29	.69	.92	.17	2.95	2.82	.94	.58	1.84	1.55	.29	.27	.05	1.08	.02	1.15	12.91	3.31
NAMPA SUGAR FACTORY	-		-		-		-		-		-		-		-		-		.31		.34		.29		-	
ONTARIO S	2.65		1.69		1.94		1.94		.52		.97		2.09		2.21		1.19		.20		.04		.14		15.58	
PARMA EXPERIMENT STA	.88	.46	1.10	.10	1.02	.21	1.41	.56	.21	.99	.53	.49	.54	.39	1.32	.87	1.98	1.51	.15	.71	.29	.95	.26	1.05	10.69	.09
PAYETTE	2.19	.83	1.36	.21	.60	.27	.77	.12	.17	.94	.17	.82	.81	.48	.99	.58	.96	.51	.05	.80	.08	1.24	.08	1.34	7.95	3.22
SWAN FALLS POWER HOUSE	.62	.16	.56	.11	.53	.08	1.02	.21	.26	.83	1.09	.02	.08	.05	.91	.60	1.09	.74	.16	.33	.12	.73	.12	.57	6.66	1.07

See Reference Notes Following Station Index

TOTAL PRECIPITATION AND DEPARTURES FROM NORMAL

TABLE 2

STATION	JANUARY		FEBRUARY		MARCH		APRIL		MAY		JUNE		JULY		AUGUST		SEPTEMBER		OCTOBER		NOVEMBER		DECEMBER		ANNUAL	
	PRECIP	DEPARTURE	PRECIP	DEPARTURE	PRECIP	DEPARTURE	PRECIP	DEPARTURE	PRECIP	DEPARTURE	PRECIP	DEPARTURE	PRECIP	DEPARTURE	PRECIP	DEPARTURE	PRECIP	DEPARTURE	PRECIP	DEPARTURE	PRECIP	DEPARTURE	PRECIP	DEPARTURE	PRECIP	DEPARTURE
WEISER 2 SE	1.25-	.48E	1.87	.63E	1.24	.44	.98	.12	.15-	.94	.26-	.65	.50	.39	.60	.25	.83	.39	.13-	.72E	.22-	1.21	.05-	1.57E	8.08-	3.35
DIVISION	1.71	.02	1.52	.26	.97-	.09	1.38	.36	.37-	.91	1.02-	.16	.80	.65	1.52	1.17	1.53	1.06	.25-	.66	.14-	1.39	.12-	1.49	11.33-	1.18
• • •																										
SOUTHWESTERN HIGHLANDS 06																										
HOLLISTER	.79-	.24	.85	.12	.13-	.82	1.04-	.08	.14-	1.33	.39-	1.05	.95	.50	1.20	.67	.41-	.14	.89	.18	.20-	.83	.00-	1.13	6.99-	4.15
REYNOLDS	1.04		1.05		1.02		.86		.47		.74		.54		1.02		1.39		.31		.13		.04		8.31	
THREE CREEK	.44-	.59E	1.00	.12	.80-	.33	1.01-	.42	.86-	1.25	.81-	1.12	1.01	.59F	.87	.26	1.91	1.23	1.11	.09	.22-	.87	.03-	1.13E	10.07-	3.42
DIVISION	.76-	.34	.97	.20	.65-	.32	.87-	.30	.49-	1.16	.65-	.92	.83	.43	1.03	.49	1.24	.73	.77-	.15	.18-	.83	.02-	1.12	8.46-	3.29
• • •																										
CENTRAL PLAINS 07																										
BLISS	1.49	.28	1.51	.67	.42-	.35	.80	.12	.24-	.70	.27-	.66	.48	.30	1.45	1.21	1.37	1.06	.35-	.15	.03-	1.17	T	- 1.33	8.41-	.66
BURLEY FAA AP	1.13	.04	1.26	.46	.31-	.47	1.35	.42	.43-	.76	.73-	.29	.50	.21	1.02	.54	.95	.47	.73	.12	.04-	.96	T	- 1.06	8.45-	1.28
CASTLEFORD 2 N	1.85		1.72		.48		1.36		.44		.68		.04		1.37		1.65		.45		.00		.00		10.04	
GOODING AIRPORT	-		-		-		-		-		-		.09		1.66		1.08		.31		.06		T		-	
HAZELTON	1.80	.38	1.47	.39	.13-	.67	.89	.04	.28-	.89	.97-	.08	.30	.08	1.12	.75	.60	.12	.71	.03	.08-	1.11	.00-	1.20	8.15-	1.96
JEROME	1.34	.32	1.83	.87	.12-	.76	1.27	.50	.32-	.61	.43-	.53	T	- .17	1.03	.74	1.01	.52	.36-	.23	.04-	1.11	T	- 1.37	7.95-	1.83
MINIDOKA 10 WNW	.95		.87		.25		1.52		.91		.74		.12		.86		.70		.52		T		T		7.44	
MINIDOKA DAM	1.27		1.50	E	.44		1.67		.63		.64		.07		1.51		1.02		.88		T		.07	F	9.70	
PAUL 1 ENE	1.14	.09	.79	.00	.06-	.67	1.07	.25	.64-	.53	.69-	.42	.64	.38	1.02	.58	.96	.45	.57-	.14	.02-	.98	T	- 1.11	7.60-	2.10
PICABO	1.69		2.06		1.13		1.77		.62		.48		.05		1.19		1.21		.55		T		.10		10.85	
RICHFIELD	1.76	.11	2.10	1.00	.54-	.33	1.20	.51	.54-	.42	.84-	.09	T	- .20	1.28	.84	1.20	.75	.17-	.46	T	- 1.27	.09-	1.53	9.72-	1.09
SHOSHONE 1 WNW	.90-	.64	2.08	.98	.38-	.51	1.30	.63	.24-	.69	.21-	.70	.00-	.15	1.35	1.04	1.91	1.43	.18-	.46	.00-	1.24	.03-	1.52	8.58-	1.83
TWIN FALLS 3 SE	1.44	.47	1.50	.77	.52-	.29	.92	.07	.32-	.82	.79-	.25	.26	.07	1.38	1.00	.98	.45	.69	.01	.15-	.91	T	- 1.11	8.95-	.54
TWIN FALLS WSO	1.32		1.29		.43		.87		.41		.81		.26		2.02		.79		.72		.10		T		9.22	
DIVISION	1.41	.21	1.54	.69	.40-	.41	1.23	.44	.46-	.59	.64-	.39	.20-	.01	1.30	.93	1.10	.44	.51-	.12	.04-	1.05	.02-	1.22	8.85-	.88
• • •																										
NORTHEASTERN VALLEYS 08																										
CHALLIS	.39-	.16	.73	.37	.77	.44	1.04	.51	.75-	.45	.44-	.95	.37-	.18	1.47	.91	2.28	1.64	T	- .40	.09-	.29	T	- .61	8.33	.83
CHILLY BARTON FLAT	.24-	.26	.15-	.20E	.35-	.07	1.08	.47	.77-	.48	.61-	.94	.54-	.33	1.49	.52	1.52	.86	.30-	.24	.00-	.44	.05-	.42E	7.10-	1.53
GIBBONSVILLE	3.05		.81		.57		.45		.47		.38		.97		1.98		.75		.05	E	.20		.60	E	10.28	
LEADORE 2	.26		.32		.64		2.94		.40		1.25		.63		1.31	E	1.75		.24		.22		T	E	9.98	
MACKAY RANGER STATION	.49-	.50	.27-	.32	.47	.04	1.30	.66	.86-	.31	.59-	.87	.44-	.41	1.20	.31	1.80	1.10	.23-	.34	T	- .64	.07-	.82	7.72-	2.10
MACKAY 4 NW	.38		.17		.22		2.63		.46		.74		.42		1.44		2.54		.23		T		.05		9.28	
MAY	.81	.36	.12-	.18	.07-	.20	1.50	.97	1.11-	.19	.55-	1.07	.81	.25	1.35	.61	1.47	.74	.20-	.29	.12-	.31	T	- .50	8.11	.19
SALMON 1 N	1.22	.61	.45-	.07	.66	.24	1.32	.66	1.02-	.48	1.17-	.47	1.29	.58	1.11	.37	1.74	1.01	.29-	.30	.27-	.55	.06-	.63	10.60	.99
DIVISION	.86	.14	.38-	.09	.47	.08	1.53	.91	.73-	.61	.72-	.85	.69-	.14	1.42	.60	1.73	1.00	.19-	.37	.11-	.50	.10-	.62	8.93-	.45
• • •																										
UPPER SNAKE RIVER PLAINS 09																										
ABERDEEN EXP STATION	.60-	.17	.65	.11	.68	.05	2.20	1.45	.38-	.84	.52-	.59	.14-	.12	1.83	1.36	.54-	.01	.93	.31	.00-	.78	.09-	.82	8.56-	.05
AMERICAN FALLS 1 SW	.71-	.28	1.17	.47	.71-	.14	2.26	1.27	.57-	.90	.65-	.60	.58	.19	1.30	.69	.48-	.12	.76	.00	T	- .99	.11-	.70	9.30-	1.11
ARCO 3 SW	E .70	E	1.54		.16		.86		.48		.23		.08		.31		1.39		.53		.00		.02	E	6.30	
ASHTON	2.78	.93	1.52	.28	1.53	.23	2.37	1.15	1.33-	.54	1.69-	.52	.56-	.08	1.70	.66	1.65	.50	.99-	.30	T	- 1.86	.22-	1.82	16.34-	1.93
BLACKFOOT 2 SSW	E .71-	.25E	1.30	.50	1.43	.61	1.95	.98	1.10-	.21E	.45-	1.05	.00-	.36	1.27	.65	.80	.10	.32-	.40	.00-	1.09	.00-	1.02E	9.33-	1.54
CRATERS OF THE MOON NM	1.17		3.53		.35		1.78	E	1.36		.48		.11		.95		1.81		.34		T		.12	E	12.00	
DUBOIS EXP STATION	.56-	.28	.20-	.58	.59-	.06	1.15	.29	.80-	.94	1.67-	.56	.62-	.05	1.83	.95	2.24	1.48	1.23	.55	T	- .93	T	- .91	10.89-	1.04
FORT HALL INDIAN AGNCY	E .56-	.28	.93	.26	1.29	.94E	2.78	1.83	1.17-	.23	.60-	.97	.25-	.17	.65-	.08E	.60-	.15E	1.03	.23	T	- .99	.14-	.70E	9.98-	.89
HAMER 4 NW	.82		.17		.63		.88		.39		.78		.28		1.01		1.03		.97		T		T		6.96	
HOWE	.26-	.51	.22-	.33	.43	.01	.56-	.14	1.15	.00	.38-	1.10	.18-	.28	.78-	.10	2.23	1.70	.51	.09	.00-	.61	T	- .78	6.68-	2.05
IDAHO FALLS 2 ESE	-		-		-		-		.77		.64		.00		1.73		1.01		1.07		.00		.00		-	
IDAHO FALLS FAA AP	1.07	.41	.99	.36	.75	.21	1.69	1.00	1.38	.23	.82-	.62	.17-	.19	.76	.14	.71	.01	1.03	.46	T	- .75	.04-	.74	9.41	.52
IDAHO FALLS 46 W	.45-	.30	.88	.24	.50	.00	1.86	.98	1.00-	.28	.79-	.66	.18-	.14	.82	.16	.96	.34	.91	.06	.00-	.62	.05-	.70	7.80-	.92
MALTA 2 E	.55		.96		.48		1.65		1.28	E	.38		.27	E	1.37		.26		T		.00		.00	E	7.20	
MASSACRE ROCKS ST PK	1.17		1.61		.76		2.54		.67		.48		.42		1.27		.40		.85		.03		.21		10.41	
POCATELLO WSO AP //R	.45-	.60	1.42	.62	1.08	.14	2.82	1.76	.51-	.78	.98-	.30	.77	.41	.74	.12	.45-	.16	1.83	1.08	.01-	1.04	.20-	.79	11.26	.46
ST ANTHONY 1 WNW	E 2.55	1.16E	1.14-	.09	1.43	.37E	1.39	.25	.40-	1.25	.37-	1.44	E .19-	.43	.85	.03	.99	.11	.05-	.89	.00-	1.34	.00-	1.57E	9.36-	5.09
SUGAR	2.06	1.12	.96-	.09	.90	.07	1.59	.66	1.05-	.43	-		-		-		-		-		-		-		-	
DIVISION	1.01	.00	1.13	.29	.81	.06	1.77	.90	.88-	.53	.70-	.88	.26-	.16	1.13	.43	1.03	.32	.76	.05	T	- .98	.07-	.98	9.57-	1.48
• • •																										
EASTERN HIGHLANDS 10																										
ARBON 2 NW	.85	E	1.46		1.40		1.01		.98		1.24		.39		1.24		.63		.38		.04	E	.25	E	10.07	
CONDA	1.79-	.04	4.31	2.84	3.30	1.92	1.93	.27	1.40-	.70	1.88-	.22	E .98	.20	1.48	.43	1.22-	.13	.73-	.55	.09-	1.78	.38-	1.54E	19.47	.70
DRIGGS	1.41	.03	1.98	.86	3.05	2.06	2.53	1.44	2.08	.21	3.28	.82	1.73	.95	1.80	.60	.83-	.39	.47-	.54	.20-	.86	1.05-	.38	20.61	4.80
GRACE	.75-	.42	1.62	.49	1.46	.39	2.15	.80	.81-	1.02	1.97-	.07	1.00	.28	.98	.03	.73-	.34	.62-	.38	T	- 1.27E	.13-	1.08E	12.22-	2.59
HENRY	1.78		2.70		4.05		2.13		.85		1.65		E 1.41		1.21		.93		1.17		.09		.10	E	18.07	
IDAHO FALLS 16 SE	1.03		1.32		1.95		1.65		1.40		2.04		.41		1.32		1.17		1.07		.02		.09		13.47	
ISLAND PARK DAM	3.27-	.90E	4.11	.91E	3.20	.56	2.81	.85	1.50-	1.21	2.77-	.46	.68-	.39	2.17	.62	3.33	1.72	1.18-	.69	.05-	2.97	1.05-	2.76E	26.12-	4.72
KILGORE	2.04		1.35		1.33		1.68		1.48		2.66		.19		1.66		2.94		.97		.08		.16		16.44	
LIFTON PUMPING STATION	.50-	.13	1.27	.66	1.25	.55	.77-	.23	1.68	.51	1.04-	.25	.81	.29	.80-	.03	.83-	.04	.07-	.76	.03-	.74	T	- .70	9.05-	.87
MALAD	1.28-	.15	2.03	.80	.77-	.27	2.07	.89	1.18-	.34	2.77	1.14	.66	.00	1.59	.67	.69-	.20	.91-	.05	.02-	1.33	T	- 1.31	13.97-	.35
MALAD CITY	.83		1.93		.63		2.09		1.37		2.19		.58		1.69		.60		.84		T		T		12.75	
MONTPELIER RANGER STA	.93-	.34	1.84	.71	1.64	.41	1.06-	.34	.97-	.52	1.39-	.40	.51-	.13	1.25	.28	.66-	.38	.33-	.77	.03-	1.25E	.32-	.98E	10.93-	3.71
OAKLEY	.14-	.74	.81	.13	.34-	.55	1.49	.32	.85-	.79	1.08-	.46	.70	.02	1.42	.56	.76	.12	.98	.28	.14-	.79	.04-	.89	8.75-	2.79
PALISADES DAM	2.23		1.77		1.78		2.36		1.42		2.33		.91		1.89		1.58		1.29		.09		.24		17.89	
PRESTON SUGAR FACTORY	.89		2.21		1.02		2.68		1.05		1.32		1.03		1.28		.81		.73		T		.04		12.86	
RIRIE 12 ESE	1.12		.98	E	.68		1.00		1.00	E	2.16		.90		1.27		2.00	F	.67	E	.03		.05	E	11.86	
STREVELL	.26-	.40	.80	.12	.39-	.42	.98-	.15	1.72	.19	.35-	1.27	E .58-	.11	1.51	.46	1.00	.35	.73	.00	T	- .81	.02-	.77E	8.34-	2.81
SWAN VALLEY	1.89		1.04		.89		1.83		.67		1.16		.17		2.32		.78		.26		.06		.15		11.22	
TETONIA EXP STATION	1.97		1.11		1.05		1.43		1.08		1.63		F .62		1.80		1.32		1.03		.02		.41	E	13.47	
DIVISION	1.31-	.17	1.87	.60	1.64	.46	1.81	.52	1.25-	.56	1.82-	.22	.75	.03	1.52	.46	1.16	.09	.77-	.32	.05-	1.33	.25-	1.29	14.20-	1.73

See Reference Notes Following Station Index

TEMPERATURE EXTREMES AND FREEZE DATA

Station	Highest	Date	Lowest	Date	Last spring minimum of 16° or below Date	Temp.	20° or below Date	Temp.	24° or below Date	Temp.	28° or below Date	Temp.	32° or below Date	Temp.	First fall minimum of 32° or below Date	Temp.	28° or below Date	Temp.	24° or below Date	Temp.	20° or below Date	Temp.	16° or below Date	Temp.	Number of days between dates 16° or below	20° or below	24° or below	28° or below	32° or below
* * *																													
PANHANDLE 01																													
BAYVIEW MODEL BASIN		-	2	2- 5	3-12	14	3-13	18	3-13	18	4-21	27	6- 4	31	9- 7	32	10-16	27	10-18	21	10-19	20	11-27	13	260	220	219	178	95
BONNERS FERRY 1 SW	94	6-29	- 2	3- 2	3-12	16	3-15	20	3-15	20	4- 5	28	5-19	32	9- 8	31	10- 4	26	10-18	21	11-12	19	11-14	14	247	242	217	182	112
CABINET GORGE	94	6-29	- 2	2- 5	3-12	13	3-15	18	3-17	24	4-29	28	5-26	30	9- 8	32	10-18	24	10-18	24	11-26	18	11-27	15	260	256	215	172	105
COEUR D'ALENE 1 E	95	9- 2+	4	3- 4+	3- 6	16	3-12	18	3-15	23	4- 5	27	5-19	32	10-15	30	10-18	25	11-13	24	11-26	19	NONE			259	243	196	149
PORTHILL	92	7-17+	- 8	3- 1	3-11	16	3-15	20	3-15	20	4- 3	28	5-17	32	10- 3	27	10- 3	27	10-17	22	11-11	14	11-11	14	245	241	216	183	139
PRIEST RIVER EXP STA	91	6-29	- 7	3- 2+	3-15	16	3-15	16	3-29	24	5-19	28	6- 4	30	9- 7	30	9- 8	27	10-15	23	11-11	20	11-13	14	243	241	200	112	95
SAINT MARIES	99	6-29	- 2	2- 5	3-12	16	3-12	16	3-21	24	4-21	25	6- 4	32	9- 8	31	10-15	25	10-17	24	10-18	19	11-27	16	260	220	210	177	96
SANDPOINT EXP STATION	91	6-30	- 5	3- 4	3-12	16	3-12	16	3-29	23	4-21	28	6- 5	31	9- 8	29	10- 4	21	10- 4	21	10-18	18	11-14	15	247	220	189	166	95
TENSED	94	9- 1	2	3- 4+	3- 6	13	3-13	19	3-13	19	5-19	27	6-27	29	7-28	32	9- 8	22	9- 8	22	10-15	16	10-15	16	223	216	179	112	31
* * *																													
NORTH CENTRAL PRAIRIES 02																													
COTTONWOOD		-		-	-		-		-		-		-		-		-		-		-		-		-	-	-	-	-
COTTONWOOD 2 WSW		-		-	-		-		-		-		-		-		-		-		-		-		-	-	-	-	-
GRANGEVILLE	93	9- 1	- 2	2- 5	3-27	14	4- 2	19	4-15	24	4-21	26	6-26	32	9- 8	30	10-17	27	10-18	19	10-18	19	11-27	3	245	199	186	179	74
MOSCOW-UNIV OF IDAHO	96	9- 1	0	3- 4	3- 5	5	3-15	19	3-29	24	4-21	28	6-26	31	9- 7	29	10- 4	27	10-17	22	11-26	20	11-27	15	267	256	202	166	73
NEZPERCE	93	9- 1	- 3	1- 1	3- 5	9	3-12	18	4- 1	24	5-19	28	6-26	32	9- 8	29	10-15	27	10-18	16	10-18	16	10-18	16	227	220	200	149	74
POTLATCH 3 NNE	93	9- 1+	2	3- 4	3- 5	6	3- 6	20	3-21	22	6-27	25	6-28	31	7- 2	31	9- 8	23	9- 8	23	10-15	19	10-18	13	227	223	171	73	4
WINCHESTER 1 SW	88	9- 1+	-10	3- 4	4- 2	12	4-16	17	4-17	21	5-29	27	6-27	32	7- 2	32	9- 8	25	10- 4	22	10-18	15	10-18	15	199	185	170	102	5
* * *																													
NORTH CENTRAL CANYONS 03																													
DWORSHAK FISH HATCHERY	99	6-30	9	2- 5	3- 5	15	3- 6	19	3- 6	19	3-15	27	4-21	32	10-17	32	10-18	28	11-27	17	11-27	17	11-28	16	268	266	266	217	179
FENN RANGER STATION	97	6-29	4	2- 5	3- 5	14	3- 5	14	3- 6	21	3-15	27	4-30	32	10-18	26	10-18	26	11-13	22	11-14	20	11-27	15	267	254	252	217	171
KOOSKIA	100	9- 1	1	2- 6	3- 5	9	3-12	19	4- 4	24	6-26	28	6-26	28	10- 7	30	10-15	28	10-18	20	10-18	20	11-14	16	254	220	197	111	103
LEWISTON WSO AP	100	9- 1+	9	2- 5	3- 4	15	3- 5	17	3-12	24	3-15	28	4-16	30	10-19	32	11-14	27	11-27	19	11-27	19	NONE			267	260	244	186
OROFINO	102	9- 2	8	2- 6+	3- 5	14	3- 6	20	3- 8	24	4- 4	28	4-21	31	10-15	32	10-18	25	10-19	24	11-27	16	11-27	16	267	266	225	197	177
RIGGINS	104	6-29	8	2- 7+	3-14	15	3-24	20	4- 2	24	4-24	28	4-25	30	10-18	32	11-20	28	11-27	16	11-27	16	11-27	16	258	248	239	210	176
* * *																													
CENTRAL MOUNTAINS 04																													
ANDERSON DAM	101	7-16+	1	3- 5	3-26	16	3-29	19	3-30	21	4- 3	25	4-23	30	10-18	31	10-19	28	11-26	23	11-27	11	11-27	11	246	243	241	199	178
ARROWROCK DAM	100	7-17	1	2- 7+	3- 9	16	3-22	20	4- 2	24	4-19	28	6-23	32	10-18	28	10-18	28	11-13	20	11-13	20	11-27	10	263	236	225	182	178
AVERY RANGER STA 2	95	7-17+	- 1	2- 5	3-15	11	3-15	11	3-28	24	4-21	27	6- 1	31	9- 8	31	10-15	28	10-17	24	11-13	20	11-27	16	257	243	203	177	99
BROWNLEE DAM	106	7-17+	7	2- 5	3- 5	11	3- 5	11	3-13	21	4- 2	28	4-19	32	10-18	32	11-13	27	11-27	13	11-27	13	11-27	13	267	267	259	223	182
CAMPBELLS FERRY		-		-	-		-		-		-		-		-		-		-		11-14	20	11-27	10	-	-	-	-	-
CASCADE 1 NW	94	7-16	-12	3- 4+	4- 3	14	4-17	19	4-23	24	6-26	25	6-27	29	8-27	30	9- 7	26	10-16	24	10-18	18	10-19	16	199	184	176	73	61
COBALT	96	7- 9	-20	2- 5	4- 3	15	4-28	20	4-30	24	6-27	28	6-27	28	8-27	30	9- 8	24	9- 8	24	10-18	11	10-18	11	198	173	131	73	61
DIXIE	88	7-24	-27	2- 6+	4-30	16	6-26	20	6-26	20	6-27	25	6-28	29	7- 2	28	7- 2	28	8-27	24	9- 8	19	10-18	12	171	74	62	5	4
ELK CITY	92	7-24+	-22	2- 5	3-28	13	4- 5	18	4-30	23	6-27	28	6-28	32	7-28	30	9- 8	25	10- 5	24	10-17	20	10-18	12	204	195	158	73	30
ELK RIVER 1 S	100	9- 2	-12	2- 6+	3-15	14	4- 4	20	4- 4	20	5- 1	28	6-30	32	7- 1	32	10- 4	28	10-18	21	10-19	19	11-13	15	243	198	197	156	1
FAIRFIELD RANGER STA	95	7-24+	-21	3- 3	4- 3	15	4- 3	15	4-17	24	6-26	25	6-27	29	8-27	32	9- 7	22	9- 7	22	10-18	11	10-18	11	198	198	143	73	61
GARDEN VALLEY RS	100	6-29	- 8	2- 6	3-12	13	3-30	20	4- 5	24	-		6-27	32	9- 7	29	10- 5	27	10-16	23	10-17	20	11-12	15	245	201	194	-	72
GRANGEVILLE 11 SE	97	9- 1	5	2- 5	3- 5	10	3- 5	10	3-15	22	4-21	28	4-29	30	10- 7	32	10-18	24	10-18	24	11-27	10	11-27	10	267	267	217	180	161
GROUSE	89	7- 6	-24	2- 5	4- 2	13	4-30	19	5- 1	21	6-27	25	6-28	31	7- 2	32	8-27	28	9- 8	23	9- 9	20	10-18	10	199	132	130	61	4
HAILEY RANGER STATION	95	7- 4	- 8	2- 6	4- 2	12	-		-		6- 1	28	6-26	29	9- 7	29	10- 4	27	10-15	24	10-18	14	10-18	14	199	-	-	125	73
HEADQUARTERS	95	6-30	-12	2- 5	3-15	13	5- 2	19	5-12	21	6- 1	28	6-19	30	8-27	32	10- 4	28	10-17	24	10-18	20	11-15	14	245	169	158	125	69
HILL CITY	96	7-23+	-25	3- 3	4- 5	15	4-10	20	6-26	21	6-27	31	6-27	31	7- 2	31	9- 7	28	9- 8	23	10-17	12	10-17	12	195	190	74	73	5
IDAHO CITY	97	7-17+	-12	2- 6+	3-30	16	4- 3	18	4-22	23	6-26	26	6-27	29	8- 9	32	9- 7	26	10-17	23	10-18	18	10-19	11	203	198	178	73	43
KELLOGG	98	6-30	5	1- 2+	3- 6	14	3-12	19	3-12	19	3-16	28	5-26	31	10-15	31	10-18	24	10-18	24	11-14	19	11-27	11	266	247	220	216	142
KETCHUM R S		-	-12	3- 5	-		-		-		-		-		8-28	28	8-28	28	10-15	24	10-18	19	10-19	16	-	-	-	-	-
LOWMAN	98	7-16+	- 9	2- 6	3-30	16	4- 3	20	4-19	23	6-26	26	6-27	29	9- 7	28	9- 7	28	10-16	23	10-18	17	11-13	14	228	198	180	73	72
MC CALL	91	7-17	-12	2- 6	4- 3	16	4-17	20	6-26	24	6-27	27	6-27	27	7- 2	31	9- 7	26	10- 9	24	10-19	14	10-19	14	199	185	105	72	5
MIDDLE FORK LODGE	98	7-24	-10	2- 6	-		-		4-16	24	5-15	28	5-30	30	9- 7	29	9- 9	28	10-18	20	10-18	20	11-13	13	-	-	185	117	100
MULLAN	91	7-16	- 3	3- 4	3-12	10	3-15	18	4-21	22	5-18	26	6-26	30	9- 8	29	10-16	27	10-18	20	10-18	20	11-26	12	259	217	180	151	74
NEW MEADOWS RANGER STA	97	7-18+	-23	2- 7	4- 3	13	4-20	20	6-26	24	6-27	27	6-27	27	7- 2	31	9- 7	25	9- 8	24	10-15	20	10-18	14	198	178	74	72	5
NORTH STAR RANCH	97	7-17	- 4	2- 6+	3- 6	10	3-28	20	4- 3	24	4-30	28	6-26	30	9- 8	29	10-15	28	10-18	20	10-18	20	11-13	15	252	204	198	168	74
PIERCE	95	6-30	-10	2- 5	-		-		4-21	24	6-27	28	6-28	30	8-27	30	9- 9	26	10-17	24	10-18	18	10-19	16	-	-	179	73	60
POWELL	95	7- 7	-16	2- 6	3-15	16	3-25	20	4- 5	24	5-27	28	6-28	30	9- 8	29	9- 9	28	10-18	19	10-18	19	11-13	14	243	207	196	105	72
SHOUP	96	7-23	- 7	2- 6	3- 8	12	3-15	19	3-28	23	4-19	27	5-15	32	10- 7	32	10-18	24	10-18	24	11-13	16	11-13	16	250	243	204	182	145
STANLEY	90	7-24		-	6-26	15	6-26	15	6-28	24	6-28	24	6-28	24	7- 2	26	9- 6	19	9- 6	19	10-13	16	10-13	16	109	72	70	4	4
TAYLOR RANCH	97	7- 7	- 7	2- 5	3-27	15	3-27	15	3-28	22	4-30	28	6-27	32	8-27	32	9- 8	28	10-18	20	10-18	20	11-13	14	231	205	204	131	61
WALLACE WOODLAND PARK	95	6-30	- 3	3- 5	3-13	11	3-26	20	3-29	24	4-21	25	6-26	32	9- 8	32	10-17	26	10-18	20	10-18	20	11-27	12	259	206	203	179	74
WARREN	88	7-23	-28	2- 5	4-29	16	5- 1	20	6-26	21	6-27	25	6-28	29	7- 2	28	7- 2	28	9- 7	22	9- 8	19	10-18	11	172	130	73	5	4
YELLOW PINE 7 S	91	7-24	-19	2- 6+	4-20	16	4-30	20	6-27	24	6-28	26	6-29	32	7- 2	30	9- 7	26	9- 8	24	10-18	15	10-18	15	181	171	73	71	3
* * *																													
SOUTHWESTERN VALLEYS 05																													
BOISE 7 N	99	7-16	0	2- 5	3- 6	15	3-12	20	4-19	24	4-21	27	6-26	32	10- 4	30	10-18	26	11-20	21	11-26	18	11-27	6	266	259	215	180	100
BOISE LUCKY PEAK DAM	103	7-16	1	11-28+	3- 6	14	3-13	20	4-17	24	4-19	28	4-19	28	10- 4	32	11-15	27	11-26	15	11-26	15	11-26	15	265	258	223	210	168
BOISE WSO AP	103	7-16	3	2- 5	3- 5	15	4- 2	20	4-19	24	4-19	24	5-29	32	10-18	27	10-18	27	11-13	22	11-27	10	11-27	10	267	239	208	182	142
BRUNEAU	103	7-16+	0	3- 3	3- 7	12	4- 2	20	4- 2	20	4-19	27	4-29	30	10-18	26	10-18	26	10-19	21	11-12	16	11-12	16	250	224	200	182	172
CALDWELL	102	6-30	8	2- 6	3- 5	16	3- 5	16	4- 2	24	4- 2	24	4-19	32	10-18	30	10-19	26	11-13	20	11-13	20	11-28	12	268	253	225	200	182
CAMBRIDGE	100	7-16	-16	2- 6	3-15	15	3-21	17	4- 3	23	4-23	27	6-26	30	10- 5	32	10-19	28	10-19	17	10-19	17	11-13	12	243	212	199	175	101
COUNCIL	101	7-17+	-14	2- 6	3-21	14	3-29	20	3-30	23	4-23	28	6-26	30	10- 8	32	10-17	26	10-19	19	10-19	19	11-13	16	237	204	203	177	104
DEER FLAT DAM	100	7-16	6	2- 6	3- 5	16	3- 6	20	4- 3	24	4-17	25	4-21	32	10-19	24	10-19	24	10-19	24	11-13	19	11-27	12	267	252	199	185	181
EMMETT 2 E	102	7-16	5	2- 6	3- 6	13	3- 6	13	4- 2	24	4-19	28	4-23	30	10-17	32	10-19	25	11-13	21	11-26	19	11-27	16	266	265	225	183	177
GLENNS FERRY	105	7- 6+	- 3	11-27	3-29	15	3-30	20	4-16	22	5-29	27	6-26	32	9- 9	30	10- 5	28	10-19	14	10-19	14	10-19	14	204	203	186	129	75
GRAND VIEW 2 W	101	7-15+	- 1	12-20	4- 2	16	4- 2	16	4- 3	24	4-17	26	4-29	31	9- 9	30	10- 5	28	10-18	20	10-18	20	10-19	16	200	199	198	171	133
KUNA 2 NNE	98	8-11+	3	11-28+	3- 5	12	4- 2	17	4-19	22	4-26	28	6-26	30	10- 5	30	10-18	27	10-19	20	10-19	19	11-27	5	267	200	183	175	101
MOUNTAIN HOME	104	7-15	2	12-21+	3- 7	16	3- 8	20	4- 3	22	4-19	27	4-23	32	9- 8	30	10-16	28	10-19	18	10-19	18	11-27	8	265	225	199	180	138
NAMPA SUGAR FACTORY		-		-	-		-		-		-		-		10- 5	31	10-19	23	10-19	23	11-12	20	11-27	12	-	-	-	-	-

See Reference Notes Following Station Index

Table 3

TEMPERATURE EXTREMES AND FREEZE DATA

IDAHO
1976

Station	Highest	Date	Lowest	Date	Last spring minimum of										First fall minimum of										Number of days between dates				
					16° or below		20° or below		24° or below		28° or below		32° or below		32° or below		28° or below		24° or below		20° or below		16° or below						
					Date	Temp.	Date	Temp.	Date	Temp.	Date	Temp.	Date	Temp.	Date	Temp.	Date	Temp.	Date	Temp.	Date	Temp.	Date	Temp.	16° or below	20° or below	24° or below	28° or below	32° or below
OLA 4 S	98	7-16	- 4	3- 3	3-12	10	3-12	10	4-19	23	4-23	27	6-27	30	9- 7	32	10- 4	27	10-16	22	10-18	18	10-19	14	221	220	180	164	72
PARMA EXPERIMENT STA	102	7- 7+	0	2- 6	3- 3	16	4- 2	19	4- 2	19	4-23	28	6-26	31	10- 5	30	10-18	25	10-19	21	10-20	19	11-12	13	254	201	200	178	101
PAYETTE	100	6-29	- 8	2- 5	3- 3	16	4- 2	19	4-19	24	4-19	24	6-26	31	9- 7	31	10- 4	28	10-18	23	10-19	17	11-12	16	254	200	182	168	73
SWAN FALLS POWER HOUSE	103	9- 2+	10	2- 6	3- 5	16	3- 5	16	3- 8	23	4- 2	28	4-23	31	10-19	29	11-12	28	11-27	15	11-27	15	11-27	15	267	267	264	224	179
WEISER 2 SE	101	6-29	-10	2- 6	3- 3	16	3-29	20	4-21	24	4-24	28	6-26	31	10- 5	31	10-19	21	10-19	21	10-20	20	11-13	16	259	205	181	178	101
* * *																													
SOUTHWESTERN HIGHLANDS 06																													
HOLLISTER	95	6-29	- 4	2- 6	3- 8	16	4- 2	19	4-19	24	4-29	28	6-26	32	9- 8	32	-		-		10-18	19	11-13	15	250	199	-	-	74
REYNOLDS	97	7-17	- 2	3- 2	4- 2	15	4- 2	15	4-19	24	6-26	27	6-26	27	9- 7	32	10- 5	27	10-18	23	10-19	17	11-15	15	227	200	182	101	73
THREE CREEK	93	7-10	-15	3- 2	4- 2	13	4-27	20	6-26	22	6-27	26	6-28	32	7- 1	30	-		-		10-18	10	10-18	10	199	174	-	-	3
* * *																													
CENTRAL PLAINS 07																													
BLISS	100	7-23+	- 5	2- 6	3- 8	15	3-12	20	4-27	23	4-27	23	6-26	31	10-18	28	10-18	28	10-19	20	10-19	20	11-13	15	250	221	175	174	114
BURLEY FAA AP	97	7-23+	0	12-20	3- 8	12	4- 2	20	4-19	24	4-19	24	5- 1	30	9- 8	31	10-18	24	10-19	14	10-19	14	10-19	14	225	200	182	182	130
CASTLEFORD 2 N	97	7-23+	- 6	2- 6	3- 7	12	3-13	19	3-28	22	4-27	26	4-30	29	9- 9	30	10-19	19	10-19	19	10-19	19	11-13	16	251	220	205	175	132
GOODING AIRPORT	105	7-23		-	-		-		-		-		-		10- 5	32	10-18	25	10-24	24	11-13	20	11-27	1	-	-	-	-	-
HAZELTON	99	7- 6+	- 8	2- 6	3- 9	14	3-12	18	4- 3	24	4-25	28	5- 1	32	9- 9	31	10-18	28	10-19	18	10-19	18	11-27	4	263	221	199	176	131
JEROME	104	7-23	-10	2- 6	3- 9	16	3-15	20	4- 3	24	4-19	28	4-26	32	10-18	29	10-19	27	10-28	24	11-23	20	11-27	4	263	253	208	183	175
MINIDOKA 10 WNW	98	7-23+	- 7	2- 6	3-13	14	3-21	20	4-19	24	6-13	28	6-25	29	8-27	30	9- 8	26	10-17	24	10-18	20	10-20	15	221	211	181	87	63
MINIDOKA DAM	98	7-23	- 4	11-28	-		4-17	17	4-17	17	4-19	28	4-26	29	10- 5	30	10-19	23	10-19	23	11-13	20	11-27	10	-	210	185	183	162
PAUL 1 ENE	98	7-24	- 3	2- 6	3-13	14	4- 2	19	4-19	24	4-27	26	6-14	30	8-27	32	9- 8	26	10-19	17	10-19	17	11-13	15	245	200	183	134	74
PICABO	96	7- 7	-18	2- 7+	4- 3	13	4- 3	13	4-24	24	6-15	25	6-27	32	9- 7	31	9- 8	28	10-18	18	10-18	18	11-13	16	224	198	177	85	72
RICHFIELD	95	7- 6	-16	2- 6	3-26	16	4-19	20	4-20	21	6-26	28	6-26	28	9- 7	30	10- 5	27	10-18	20	10-18	20	10-25	15	213	182	181	101	73
SHOSHONE 1 WNW	103	7- 6	-10	2- 6	3-31	14	3-31	14	4-16	24	-		6-14	31	9- 7	32	10- 5	28	10-19	24	11-13	19	11-27	1	241	227	186	-	85
TWIN FALLS 3 SE	100	6-30	- 5	2- 6	3- 8	16	3- 9	18	3-13	22	4-26	28	5- 1	31	10-19	18	10-19	18	10-19	18	10-19	18	11-13	15	250	224	220	176	171
TWIN FALLS WSO	96	7- 7+	- 4	2- 6	3- 8	15	3- 8	15	4- 2	24	4-27	28	4-27	28	9- 8	32	10-19	17	10-19	17	10-19	17	11-13	13	250	225	200	175	134
* * *																													
NORTHEASTERN VALLEYS 08																													
CHALLIS	96	7-23	-11	2- 7+	3-29	16	3-29	16	4-29	24	6-26	28	6-26	28	9- 7	31	10-16	28	10-18	20	10-18	20	11-12	16	228	203	172	112	73
CHILLY BARTON FLAT	90	7-16+	-15	2- 5	4- 3	15	4-28	20	6-27	24	6-27	24	6-27	24	-		9- 7	28	9- 9	24	10-11	20	10-18	16	198	166	74	72	-
GIBBONSVILLE	100	6-29	-19	2- 6	3-26	14	4- 5	20	4-29	24	6-27	28	6-27	28	8-27	29	9- 8	25	10- 6	24	10-18	17	10-19	16	207	196	160	73	61
LEADORE 2	96	7- 8	-19	3- 4+	4-19	11	-		6-26	24	6-27	26	6-29	32	7-28	31	8-27	25	9- 7	24	-		-		-	-	73	61	29
MACKAY RANGER STATION	95	7- 6	- 8	2- 5	3-19	15	4- 3	19	4-27	24	4-29	27	6-26	30	9- 9	28	9- 9	28	10-18	22	10-19	19	11-13	15	239	199	174	133	75
MACKAY 4 NW	92	7-11	- 9	2- 5	4- 3	14	4- 3	14	4-30	23	4-30	23	6-27	29	9- 7	30	10- 5	25	10-18	20	10-18	20	11-13	12	224	198	171	138	72
MAY	97	7-24	-20	2- 6	3-26	12	4- 3	19	4-29	24	6-26	26	6-27	30	8-27	31	9- 7	28	10- 7	23	10-18	14	10-18	14	206	198	161	73	61
SALMON 1 N	99	7-23+	-15	2- 6	3-12	13	3-15	18	4-19	23	4-30	28	5-26	32	9- 9	29	10- 7	28	10-18	20	10-18	20	10-19	16	221	217	182	160	106
* * *																													
UPPER SNAKE RIVER PLAINS 09																													
ABERDEEN EXP STATION	96	7-24+	- 5	11-27	3-30	10	3-30	10	4- 3	23	4-24	26	6-26	30	9- 8	28	9- 8	28	10-18	19	10-18	19	10-19	14	203	202	198	137	74
AMERICAN FALLS 1 SW	100	7-23	-12	11-27	3-12	1	3-12	1	3-31	24	5- 1	28	6-26	32	9- 8	29	10-16	25	10-18	24	10-19	15	10-19	15	221	221	201	168	74
ARCO 3 SW	95	7-15+	-17	2-21	3-13	6	4-20	18	4-30	22	6-14	27	6-25	31	9- 8	32	9- 9	28	10-15	23	10-18	14	10-18	14	219	181	168	87	75
ASHTON	92	7-23	-12	11-27	4- 3	15	4- 3	15	4-27	24	6-26	26	6-27	31	8-27	30	9- 9	28	10-18	16	10-18	16	10-18	16	198	198	174	75	61
BLACKFOOT 2 SSW	96	7- 6	- 6	11-27	3-12	2	3-12	2	4- 5	22	4-30	28	6-26	31	9- 9	30	10- 8	28	10-18	20	10-18	20	10-19	16	221	220	196	161	75
CRATERS OF THE MOON NM	95	7- 6	- 9	2- 5	4- 2	12	4- 3	17	4-28	24	6-26	28	6-26	28	8-27	32	10- 5	27	10-18	18	10-18	18	11-13	13	225	198	173	101	62
DUBOIS EXP STATION	94	7-23+	- 4	2- 5	4- 3	16	4- 3	16	4-16	24	6-26	28	6-26	28	10- 5	32	10-18	23	10-18	23	10-19	18	11-13	12	224	199	185	114	101
FORT HALL INDIAN AGNCY	98	9- 5	- 3	11-27	3-31	13	4-18	20	4-18	20	6-26	30	9- 9	28	9- 9	28	10-18	21	10-19	16	10-19	16	202	184	183	144	75
HAMER 4 NW	98	7- 6	-21	2- 7+	4- 3	16	4- 3	16	4-29	24	5- 1	26	6-27	32	8-27	30	9- 9	26	10- 7	23	10-18	15	10-18	15	198	198	161	131	61
HOWE	94	7-24+	- 7	1-14	3-28	11	4- 1	17	4-10	23	5-21	28	5-21	28	9- 7	32	-		10-18	20	10-18	20	10-19	13	205	200	191	-	109
IDAHO FALLS 2 ESE	97	7- 6	- 7	2- 6	3-15	7	4-27	20	4-27	20	4-27	20	6-26	32	9- 8	31	10- 7	28	10-18	21	10-19	15	10-19	15	218	175	174	163	74
IDAHO FALLS FAA AP	97	7- 6	- 8	2-22+	4-27	15	4-27	15	4-27	15	4-27	15	6-26	31	9- 8	31	10- 7	27	10-18	19	10-18	19	10-19	14	175	174	174	163	74
IDAHO FALLS 46 W	98	7-11+	-18	2- 6	3-28	13	4-23	20	4-30	23	6-27	28	6-27	28	9- 9	28	9- 9	28	10- 5	24	10-19	16	10-19	10	205	179	158	74	74
MALTA 2 E	100	7-23+	- 5	11-28+	4- 2	15	4- 4	20	4- 4	20	5- 1	28	-		9- 8	26	9- 8	26	10-18	20	10-18	20	10-19	15	200	197	197	130	-
MASSACRE ROCKS ST PK	102	7- 6	- 8	11-27	3-12	0	3-12	0	4- 4	21	4-30	26	6-26	31	9- 8	29	9- 9	26	10-18	20	10-18	20	10-19	15	221	220	197	132	74
POCATELLO WSO AP	102	7-23	- 2	11-27	3-12	7	3-12	7	4- 3	23	4-28	28	5- 1	32	9- 9	28	9- 9	28	10-18	20	10-18	20	11-13	14	246	220	198	134	131
ST ANTHONY 1 WNW	93	7- 7	-18	2- 7+	4- 3	13	4- 4	18	4-28	23	5-26	28	6-26	31	8-27	32	-		-		-		-		-	-	-	-	62
SUGAR		-		-	4- 3	13	4- 3	13	4-27	21	-		-		-		-		-		-		-		-	-	-	-	-
* * *																													
EASTERN HIGHLANDS 10																													
ARBON 2 NW	96	7-10	-11	11-28	3-13	16	4- 2	18	4-16	23	5- 1	25	6-26	30	9- 8	26	9- 8	26	-		10-18	17	10-19	12	220	199	-	130	74
CONDA	92	7-11	-15	3- 5	4-27	15	4-27	15	4-30	24	6-27	28	6-27	28	8-27	29	9- 7	25	-		-		10-17	13	173	-	-	72	61
DRIGGS	89	7- 6	-15	2-21+	4-27	12	4-28	19	5-13	21	6-26	27	6-27	31	8-27	29	9- 8	25	9- 9	24	10-18	12	10-18	12	174	173	119	74	61
GRACE	92	7-11+	-15	3- 5	4- 3	13	4- 4	19	4-27	21	5- 1	28	6-27	30	8-27	31	9- 8	27	10- 7	24	10-18	16	10-18	16	198	197	163	130	61
HENRY	88	7-12+	-23	3-12	5- 1	16	5- 2	19	5- 2	19	-		-		8- 5	32	8-27	19	8-27	19	8-27	19	10-18	5	170	117	117	-	-
IDAHO FALLS 16 SE	91	7-23	-17	3- 4	4-27	11	4-27	11	6-26	24	6-26	24	6-26	24	8- 6	32	8-27	26	9- 8	19	9- 8	19	10-18	9	174	134	74	62	41
ISLAND PARK DAM	88	7-11	-26	3- 5+	4-30	16	5- 1	19	5- 2	21	6-26	27	6-27	29	8-27	25	8-27	25	10- 7	22	10-18	13	10-18	13	171	170	158	62	61
KILGORE	88	7-23	-21	2- 6	4-24	16	5- 1	20	6-27	24	6-27	24	6-28	32	7- 2	31	8-27	28	9- 9	20	9- 9	20	10-19	10	178	131	74	61	4
LIFTON PUMPING STATION	94	7-11	-14	3- 5	4- 3	13	4-16	18	4-16	18	4-27	28	5- 1	32	9- 8	28	9- 8	28	10-18	17	10-18	17	10-19	15	199	185	185	134	130
MALAD	97	7-11	- 5	2-22	4- 2	13	4- 2	13	4- 3	21	4-26	28	6-14	31	9- 8	32	10-18	25	10-19	18	10-19	18	11-13	13	225	200	199	175	86
MALAD CITY	96	7-23+	-12	2-22	4- 2	7	4- 3	20	4-19	24	5- 1	27	6-27	31	9- 7	31	9- 8	27	10-18	22	10-19	14	10-19	14	200	199	182	130	72
MONTPELIER RANGER STA	94	7-24+	-12	3- 5	3-31	11	4-28	20	4-30	24	6-15	28	6-27	29	8-27	28	8-27	28	10- 5	23	-		-		-	-	158	73	61
OAKLEY	93	7-23	0	2- 6	3- 8	15	3-12	19	4-17	21	4-30	28	6-26	32	10-18	20	10-18	20	10-18	20	10-18	20	11-13	16	230	220	184	171	114
PALISADES DAM	95	7-11	-13	3- 4	4- 4	12	4- 4	12	4-30	24	6-26	28	6-26	28	8-27	32	10-18	16	10-18	16	10-18	16	10-18	16	197	197	171	114	62
PRESTON SUGAR FACTORY	96	9- 5+	-10	2-22	4- 2	11	4- 3	22	4-26	28	6-27	31	9- 8	30	10- 5	28	10-19	16	10-19	16	10-19	16	10-19	16	200	200	199	162	73
STREVELL	95	7-11	- 3	11-28	-		3-30	20	4-27	24	4-28	28	6-26	31	9- 7	31	10-18	23	10-18	23	10-19	19	-		-	203	174	173	73
SWAN VALLEY	94	7-23	-17	3-12+	4-27	9	4-27	9	5- 1	24	6-27	28	6-28	30	8-27	27	8-27	27	9- 8	21	10-16	20	10-18	10	174	172	130	61	60
TETONIA EXP STATION	92	7-23	-20	2- 6	4-27	10	4-28	19	4-30	22	6-26	25	6-26	25	8-27	28	8-27	28	9- 8	19	9- 8	19	10-18	10	174	133	131	62	62
* * *																													
STATE EXTREMES																													
BROWNLEE DAM	106	7-17+																											
WARREN			-28	2- 5																									

See Reference Notes Following Station Index

SOIL TEMPERATURES

IDAHO

1976

Station	Depth (IN)	Time	January		February		March		April		May		June		July		August		September		October		November		December		Annual	
			Average	Extremes	Average	Extremes	Average	Extremes	Average	Extremes	Average	Extremes	Average	Extremes	Average	Extremes	Average	Extremes	Average	Extremes	Average	Extremes	Average	Extremes	Average	Extremes	Average	Extremes
ABERDEEN EXP STA																												
(BARE GROUND)	4		26.7	30 19	26.4	37 13	33.2	50 26	44.3	65 33	60.6	82 36	67.3	108 47	79.2	95 62	72.1	91 47	67.1	91 50	50.5	79 34	39.0	58 21	27.1	35 18	49.4	108 13
KUNA 3 E																												
(SOD)	4		34.1	36 34	33.5	38 32	37.4	41 34	45.4	51 39	55.6	60 49	59.9	65 56	66.1	69 60	64.9	70 61	62.0	69 58	51.2	62 43	43.4	48 34	32.9	35 30	48.9	70 30
	8		39.9	41 39	38.6	42 38	41.7	44 38	49.1	53 44	59.4	63 51	63.7	68 60	69.7	73 65	69.2	73 66	66.6	72 64	57.4	65 51	49.3	54 42	39.3	43 37	53.6	73 37
MOSCOW-UNIV OF IDAHO																												
(SOD)	2		26.3	27 26	-	-	-	-	40.4	55 -	60.3	90 -	62.7	95 39	74.5	97 52	68.2	92 45	66.5	92 43	49.4	76 31	39.2	55 26	29.7	31 26	-	97 -
	4		26.8	27 26	-	-	-	-	40.2	50 -	58.4	78 -	61.1	84 44	73.6	88 58	68.2	85 51	66.0	85 51	50.1	71 38	40.3	51 31	30.4	31 29	-	88 -
TWIN FALLS WSO																												
(SOD)	4		30.0	31 26	31.4	40 29	35.1	51 30	45.3	63 33	59.9	79 43	62.3	81 42	72.1	91 55	66.1	85 52	62.4	82 51	49.4	71 33	39.9	53 26	29.7	40 23	48.6	91 23
	8		35.2	37 35	35.2	37 34	37.9	42 34	46.1	53 41	58.7	73 49	63.2	69 54	72.2	79 65	68.4	77 62	64.2	72 60	53.9	67 47	45.3	51 37	35.3	38 33	51.3	79 33

See Reference Notes Following Station Index

Table 4

TOTAL EVAPORATION AND WIND MOVEMENT

IDAHO
1976

Station		Jan	Feb.	Mar.	Apr	May	June	July	Aug.	Sept.	Oct.	Nov.	Dec	Annual
* * * NORTH CENTRAL PRAIRIES 02														
MOSCOW-UNIV OF IDAHO	EVAP	-	-	-	-	7.25B	6.20	7.86	6.39	6.14	3.66	-	-	-
	DEP	-	-	-	-	2.65	.57	.19	.49	1.97	-	-	-	-
	WIND	-	-	-	-	2388	1828	1427	1303	1477	1423	-	-	-
	MAX	-	-	-	-	-	74.5	82.5	78.0	73.2	57.5	-	-	-
	MIN	-	-	-	-	-	48.8	54.8	54.7	49.3	39.5	-	-	-
* * * CENTRAL MOUNTAINS 04														
ARROWROCK DAM	EVAP	-	-	-	-	8.73B	7.83	10.19	-	-	-	-	-	-
	DEP	-	-	-	-	2.67	.46	.09	-	-	-	-	-	-
	WIND	-	-	-	-	745B	1319	1135	-	-	-	-	-	-
* * * CENTRAL PLAINS 07														
TWIN FALLS WSO	EVAP	-	-	-	-	9.20	9.91	9.47B	7.57B	5.68	-	-	-	-
	WIND	-	-	-	-	3072	3240	1934	2093	2044	2571	-	-	-
	MAX	-	-	-	-	-	75.5	84.0	78.0	73.1	-	-	-	-
	MIN	-	-	-	-	-	46.8	55.8	52.1	47.8	-	-	-	-
* * * NORTHEASTERN VALLEYS 08														
MACKAY 4 NW	EVAP	-	-	-	-	-	10.29	11.19	7.26	-	-	-	-	-
	WIND	-	-	-	-	2285B	2912	2410	2323	-	-	-	-	-
	MAX	-	-	-	-	-	76.6	82.1	76.8	-	-	-	-	-
	MIN	-	-	-	-	-	47.7	55.2	50.6	-	-	-	-	-
* * * UPPER SNAKE RIVER PLAINS 09														
ABERDEEN EXP STATION	EVAP	-	-	-	-	8.46	9.33	10.98	8.75	6.11	-	-	-	-
	DEP	-	-	-	-	1.39	1.39	1.73	.38	.51	-	-	-	-
	WIND	-	-	-	4532	3859	3810	2934	2925	2443	2415	-	-	-
	MAX	-	-	-	-	72.9	76.1	85.7	79.9	74.4	-	-	-	-
	MIN	-	-	-	-	40.5	44.9	52.8	49.1	41.7	-	-	-	-
* * * EASTERN HIGHLANDS 10														
ISLAND PARK DAM	EVAP	-	-	-	-	-	5.43B	7.42	5.64	-	-	-	-	-
	WIND	-	-	-	-	-	556	298	-	-	-	-	-	-
LIFTON PUMPING STATION	EVAP	-	-	-	-	-	7.71	9.10	7.87	5.43	-	-	-	-
	DEP	-	-	-	-	-	.10	.05	.35	.29	-	-	-	-
	WIND	-	-	-	-	-	1772	1301	1631	1429	1468	-	-	-
	MAX	-	-	-	-	-	76.2	86.5	79.7	73.1	-	-	-	-
	MIN	-	-	-	-	-	49.3	58.3	52.5	48.0	-	-	-	-

See Reference Notes Following Station Index

STATION INDEX

Station	Index No.	Division No.	County	Drainage ++	Latitude	Longitude	Elevation	Years of record: Temp.	Years of record: Precip.	Years of record: Evap.	Opened or closed during yr.: Month opened	Opened or closed during yr.: Month closed	Refer to tables
ABERDEEN EXP STATION	0010	09	BINGHAM	1242	57	112 50	4405	61	62	41			1 2 34 G
AFTERTHOUGHT MINE	0070	06	OWYHEE	1243	00	116 42	7220					AUG	S
AMERICAN FALLS 1 SW	0227	09	POWER	1242	47	112 52	4318	55	59				1 2 3
ANDERSON DAM	0282	04	ELMORE	243	21	115 28	3882	32	35				1 2 3 C
ARBON 2 NW	0347	10	POWER	1242	30	112 34	5170	15	15				1 2 3
ARCO 3 SW	0375	09	BUTTE	643	36	113 20	5328	41	54				1 2 3
ARROWROCK DAM	0448	04	ELMORE	243	36	115 55	3275	61	63	60			1 2 34C
ASHTON	0470	09	FREMONT	1244	04	111 27	5260	69	69				1 2 3
AVERY RANGER STA 2	0528	04	SHOSHONE	1047	15	115 55	2390	9	9				1 2 3
BALD MOUNTAIN	0540	04	BLAINE	1243	39	114 24	8700						C
BARRER FLAT GS	0589	04	BOISE	243	49	115 32	4130					AUG	S
BAYVIEW MODEL BASIN	0667	01	KOOTENAI	947	59	116 33	2075	25	26				1 2 3
BENTON DAM	0789	01	BONNER	948	21	116 48	2640						C
BENTON SPRING	0792	01	BONNER	948	21	116 46	4900					SEP	S
BLACKFOOT 2 SSW	0915	09	BINGHAM	1243	10	112 21	4487	69	71				1 2 3
BLISS	1002	07	GOODING	1242	57	115 00	3275	44	56				1 2 3
BOISE 3 E	1016	05	ADA	243	37	116 08	3377						C
BOISE 7 N	1017	05	ADA	243	43	116 12	3885	4	4				1 2 3
BOISE LUCKY PEAK DAM	1018	05	ADA	1243	33	116 04	2840	19	22				1 2 3 C
BOISE WSO AP R	1022	05	ADA	1243	34	116 13	2838	37	37				1 2 3 C
BONANZA	1050	04	CUSTER	1144	22	114 44	6420					JUL	S
BONNERS FERRY 1 SW	1079	01	BOUNDARY	548	41	116 19	1860	43	48				1 2 3 C
BOSTETTER GS	1091	06	CASSIA	1242	10	114 12	7500					SEP	S
BROWNLEE DAM	1180	04	ADAMS	1244	50	116 52	1844	11	11				1 2 3
BRUCE MEADOWS	1186	04	VALLEY	1144	25	115 19	6390					JUL	S
BRUNEAU	1195	05	OWYHEE	1242	53	115 48	2530	15	15				1 2 3
BURLEY FACTORY	1298	07	CASSIA	1242	33	113 48	4140						C
BURLEY FAA AP	1303	07	CASSIA	1242	32	113 46	4146	36	36				1 2 3
BURNT KNOB	1317	04	IDAHO	1145	43	115 01	6400					SEP	S
CABINET GORGE	1363	01	BONNER	948	05	116 04	2257	20	20				1 2 3
CALDER	1370	04	SHOSHONE	1047	16	116 11	2096						C
CALDWELL	1380	05	CANYON	243	40	116 41	2370	70	70				1 2 3
CAMBRIDGE	1408	05	WASHINGTON	1244	34	116 41	2650	65	70				1 2 3
CAMBRIDGE 2 NE	1410	05	WASHINGTON	1244	35	116 38	2660						C
CAMPBELLS FERRY	1422	04	IDAHO	1145	29	115 20	2310	1	1		JUL		1 2 3
CAREY	1472	07	BLAINE	1243	17	113 56	4782						C
CASCADE 1 NW	1514	04	VALLEY	844	32	116 03	4896	35	35				1 2 3 C
CASTLEFORD 2 N	1551	07	TWIN FALLS	1242	33	114 52	3825	14	14				1 2 3
CAYUSE CREEK	1577	04	CLEARWATER	346	40	115 04	3500					SEP	S
CENTERVILLE ARBAUGH RH	1636	04	BOISE	243	54	115 51	4300		27				2 C
CHALLIS	1663	08	CUSTER	1144	30	114 14	5175	55	60				1 2 3 C
CHILLY BARTON FLAT	1671	08	CUSTER	643	59	113 49	6260	33	36				1 2 3
CLARKIA	1831	04	SHOSHONE	1047	01	116 14	2840						C
COBALT	1932	04	LEMHI	1145	05	114 14	5010	15	15				1 2 3
COEUR D'ALENE 1 E	1956	01	KOOTENAI	447	41	116 45	2158	62	64				1 2 3 C
CONDA	2071	10	CARIBOU	1242	43	111 33	6200	29	36				1 2 3
COTTONWOOD	2154	02	IDAHO	346	01	116 20	3410	5	5			AUG	1 2 3
COTTONWOOD 2 WSW	2159	02	IDAHO	346	02	116 23	3945	1	1				1 2 3 C
COUNCIL	2187	05	ADAMS	1244	44	116 26	2950	55	58				1 2 3 C
CRATERS OF THE MOON NM	2260	09	BUTTE	643	28	113 34	5897	18	18				1 2 3
DEADWOOD SUMMIT	2395	04	VALLEY	1144	32	115 34	7000					JUL	S
DECEPTION CREEK	2422	04	KOOTENAI	447	44	116 29	3060					SEP	S
DEER FLAT DAM	2444	05	CANYON	1243	35	116 45	2510	54	56				1 2 3
DIXIE	2575	04	IDAHO	1145	33	115 28	5610	24	24				1 2 3
DORIS CREEK	2634	04	CLEARWATER	346	35	115 23	4750					SEP	S
DRIGGS	2676	10	TETON	1243	44	111 07	6116	44	53				1 2 3
DRY CREEK FLAT	2696	10	ONEIDA	142	15	112 06	6350					AUG	S
DRY FORK SUMMIT	2700	09	BUTTE	643	35	113 41	7300					JUL	S
DUBOIS EXP STATION	2707	09	CLARK	644	15	112 12	5452	45	45				1 2 3 C
DWORSHAK FISH HATCHERY	2845	03	CLEARWATER	346	30	116 18	995	11	11				1 2 3 C
ELK CITY	2875	04	IDAHO	345	49	115 26	4058	17	23				1 2 3
ELK RIVER 1 S	2892	04	CLEARWATER	346	46	116 11	2918	24	25				1 2 3 C
EMIGRANT SUMMIT	2927	10	BEAR LAKE	142	22	111 34	7350					SEP	S
EMMETT 2 E	2942	05	GEM	243	52	116 28	2500	57	63				1 2 3
ENAVILLE	2966	04	SHOSHONE	447	34	116 15	2120				APR		C
ENAVILLE 2	2971	04	SHOSHONE	447	34	116 15	2400					APR	C
FAIRFIELD RANGER STA	3108	04	CAMAS	1243	21	114 47	5065	25	28				1 2 3
FEATHERVILLE	3133	04	ELMORE	243	37	115 15	4550		2				2
FENN RANGER STATION	3143	03	IDAHO	346	06	115 33	1585	45	50				1 2 3 C
FLAT TOP MOUNTAIN	3252	06	OWYHEE	1243	14	116 54	5800					SEP	S
FORT HALL INDIAN AGNCY	3297	09	BINGHAM	1243	02	112 26	4460	54	59				1 2 3
FORTY NINE MEADOWS	3314	04	SHOSHONE	347	06	115 53	4800					AUG	S
GALENA SUMMIT	3422	04	BLAINE	1243	53	114 42	8800					SEP	S
GARDEN VALLEY RS	3448	04	BOISE	844	04	115 55	3212	38	63				1 2 3
GIBBONSVILLE	3554	08	LEMHI	1145	33	113 57	4480	14	14				1 2 3
GILMORE SUMMIT RANCH	3576	08	CUSTER	1144	19	113 31	6580					JUL	S
GLENNS FERRY	3631	05	ELMORE	1242	56	115 19	2510	46	53				1 2 3
GOODING 1 S	3677	07	GOODING	1242	55	114 42	3560						C
GOODING AIRPORT	3682	07	GOODING	1242	55	114 46	3690	19	19		JUL		1 2 3
GRACE	3732	10	CARIBOU	142	35	111 44	5550	63	65				1 2 3 C

STATION INDEX

Station	Index No.	Division No.	County	Drainage ‡‡	Latitude	Longitude	Elevation	Years of record: Temp.	Years of record: Precip.	Years of record: Evap.	Opened or closed during yr.: Month opened	Opened or closed during yr.: Month closed	Refer to tables
GRANDJEAN	3736	04	BOISE		844	09 115 10	5130					JUL	S
GRAND VIEW 2 W	3760	05	OWYHEE		1243	00 116 08	2400	41	48				1 2 3
GRANGEVILLE	3771	02	IDAHO		345	55 116 08	3355	52	56				1 2 3
GRANGEVILLE 11 SE	3780	04	IDAHO		345	50 115 56	2250	13	13				1 2 3
GRASMERE 8 S	3811	06	OWYHEE		1242	16 115 53	5130						C
GROUSE	3882	04	CUSTER		643	42 113 37	6100	30	42				1 2 3
GUNNEL GUARD STATION	3902	10	CASSIA		1242	06 113 12	5880					SEP	S
HAILEY RANGER STATION	3942	04	BLAINE		1243	31 114 18	5328	66	68				1 2 3
HAMER 4 NW	3964	09	JEFFERSON		643	58 112 16	4791	26	28				1 2 3
HAZELTON	4140	07	JEROME		1242	36 114 08	4060	53	57				1 2 3
HEADQUARTERS	4150	04	CLEARWATER		346	38 115 48	3138	17	17				1 2 3
HENRY	4230	10	CARIBOU		1242	54 111 29	6320	6	6				1 2 3 C
HILL CITY	4268	04	CAMAS		1243	18 115 03	5090	44	48				1 2 3
HOLLISTER	4295	06	TWIN FALLS		1242	21 114 34	4525	48	61				1 2 3
HOWE	4384	09	BUTTE		643	47 113 00	4820	18	40		JAN		1 2 3
IDAHO CITY	4442	04	BOISE		243	50 115 50	3965	56	59				1 2 3
IDAHO FALLS 2 ESE	4455	09	BONNEVILLE		1243	29 112 01	4765	20	24				1 2 3
IDAHO FALLS 16 SE	4456	10	BONNEVILLE		1243	21 111 47	5850	16	20				1 2 3 C
IDAHO FALLS FAA AP	4457	09	BONNEVILLE		1243	31 112 04	4730	46	46				1 2 3
IDAHO FALLS 46 W	4460	09	BUTTE		643	32 112 57	4938	24	24				1 2 3 C
IDAHO FALLS 6 NW	4464	09	BONNEVILLE		1243	35 112 06	4788						G
IDA VADA	4475	06	OWYHEE		1242	01 115 20	5850					SEP	S
ISLAND PARK DAM	4598	10	FREMONT		1244	25 111 24	6300	39	38	12			1 2 34
JEROME	4670	07	JEROME		1242	44 114 31	3740	55	60				1 2 3
JOHNSON GUARD STATION	4709	10	CARIBOU		1242	43 111 12	6811					SEP	S
JORDAN VALLEY 41 S	4725	06	OWYHEE		1342	24 117 02	5100					SEP	S
KAMIAH	4793	03	LEWIS		346	14 116 01	1212		48				2
KELLOGG	4831	04	SHOSHONE		447	33 116 10	2320	68	70				1 2 3
KETCHUM R S	4845	04	BLAINE		1243	41 114 21	5890	4	4				1 2 3 C
KILGORE	4908	10	CLARK		644	24 111 53	6150	15	15				1 2 3
KOOSKIA	5011	03	IDAHO		346	09 115 59	1260	58	68				1 2 3
KUNA 2 NNE	5038	05	ADA		1243	31 116 24	2680	63	66				1 2 3
KUNA 3 E	5043	05	ADA		1243	29 116 21	2775						G
LEADORE	5169	08	LEMHI		1144	41 113 22	6000						C
LEADORE 2	5177	08	LEMHI		1144	41 113 21	5968	12	12				1 2 3
LEATHERMAN PASS	5184	08	CUSTER		644	06 113 45	9800					JUL	S
LEWISTON WSO AP R	5241	03	NEZ PERCE		346	23 117 01	1413	30	30				1 2 3 C
LIFTON PUMPING STATION	5275	10	BEAR LAKE		142	07 111 18	5926	57	57	42			1 2 34
LOLO PASS	5356	04	IDAHO		346	38 114 33	5199					AUG	S
LOWMAN	5414	04	BOISE		844	05 115 36	3950	15	15				1 2 3
LUNCH PEAK	5432	01	BONNER		948	22 116 12	6360					SEP	S
MACKAY RANGER STATION	5462	08	CUSTER		643	55 113 37	5897	58	67				1 2 3 C
MACKAY 4 NW	5466	08	CUSTER		643	57 113 40	6000	12	12	12			1 2 34
MALAD	5544	10	ONEIDA		142	12 112 16	4700	57	60				1 2 3 C
MALAD CITY	5559	10	ONEIDA		142	10 112 19	4467	30	31				1 2 3
MALTA 2 E	5563	09	CASSIA		1242	18 113 17	4540	14	14				1 2 3
MALTA RANGER STATION R	5567	09	CASSIA		1242	19 113 22	4510						C
MASSACRE ROCKS ST PK	5678	09	POWER		1242	40 113 00	4230	4	4				1 2 3
MAY 8 ENE	5680	08	LEMHI		644	39 113 45	6800					JUL	S
MAY	5685	08	LEMHI		1144	36 113 55	5110	38	42				1 2 3
MC CALL	5708	04	VALLEY		844	54 116 07	5025	56	61				1 2 3 C
MIDDLE FORK LODGE	5897	04	CUSTER		1144	43 115 01	4480	6	6				1 2 3
MILL CREEK SUMMIT	5950	04	CUSTER		1144	28 114 30	8794					JUL	S
MINIDOKA 10 WNW	5972	07	MINIDOKA		1242	47 113 40	4290	11	11				1 2 3
MINIDOKA DAM	5980	07	MINIDOKA		1242	40 113 29	4210	28	28				1 2 3
MONTPELIER RANGER STA	6053	10	BEAR LAKE		142	19 111 18	5960	54	59				1 2 3
MOOSE CREEK	6082	04	LEMHI		1145	39 113 58	6200					SEP	S
MOOSE CREEK RANGER STA	6087	04	IDAHO		346	08 114 55	2480					SEP	S
MOSCOW 5 NE	6148	02	LATAH		746	48 116 55	3000						C
MOSCOW-UNIV OF IDAHO	6152	02	LATAH		746	44 116 58	2660	81	85	37			1 2 34 G
MOUNTAIN HOME	6174	05	ELMORE		1243	09 115 43	3185	62	67				1 2 3 C
MULLAN	6230	04	SHOSHONE		447	28 115 48	3317	2	2				1 2 3 C
MULLAN PASS	6237	04	SHOSHONE		447	27 115 40	5963					AUG	S
NAMPA SUGAR FACTORY	6305	05	CANYON		1243	37 116 34	2470	1	1		OCT		1 2 3
NEW MEADOWS RANGER STA	6388	04	ADAMS		1144	58 116 17	3870	59	62				1 2 3
NEZPERCE	6424	02	LEWIS		346	15 116 15	3145	63	66				1 2 3
NEZ PERCE PASS	6430	04	IDAHO		345	43 114 30	6587					AUG	S
NORTH STAR RANCH	6493	04	IDAHO		345	55 114 50	2800	10	10				1 2 3
OAKLEY	6542	10	CASSIA		1242	14 113 53	4600	74	73				1 2 3
OLA 4 S	6590	05	GEM		844	08 116 17	2990	25	25				1 2 3 C
OROFINO	6681	03	CLEARWATER		346	29 116 15	1027	66	69				1 2 3
PALISADES DAM	6764	10	BONNEVILLE		1243	21 111 13	5385	28	29	28			1 2 34C
PARMA EXPERIMENT STA	6844	05	CANYON		243	48 116 57	2215	50	52				1 2 3
PAUL 1 ENE	6877	07	MINIDOKA		1242	37 113 45	4210	37	38				1 2 3
PAYETTE	6891	05	PAYETTE		844	05 116 56	2150	74	77				1 2 3
PICABO	7040	07	BLAINE		1243	18 114 04	4875	17	17				1 2 3
PIERCE R	7046	04	CLEARWATER		346	30 115 48	3185	15	15				1 2 3 C
PLUMMER 3 WSW	7188	01	BENEWAH		447	19 116 57	2960						C
POCATELLO WSO AP R	7211	09	POWER		1242	55 112 36	4444	38	38				1 2 3 C
PORTHILL	7264	01	BOUNDARY		549	00 116 30	1775	79	81				1 2 3

STATION INDEX

Station	Index No.	Division No.	County	Drainage ‡	Latitude	Longitude	Elevation	Years of record: Temp.	Years of record: Precip.	Years of record: Evap.	Opened or closed during yr.: Month opened	Opened or closed during yr.: Month closed	Refer to tables
PORTHILL 1 SW	7269	01	BOUNDARY	549	00 116 30		1700						C
POTLATCH 3 NNE	7301	02	LATAH	746	58 116 53		2600	53	56				1 2 3
POWELL	7320	04	IDAHO	346	31 114 41		3632	15	15				1 2 3
PRAIRIE	7327	04	ELMORE	243	30 115 35		4780						C
PRESTON SUGAR FACTORY	7353	10	FRANKLIN	142	04 111 51		4720						1 2 3
PRICHARD 4 N	7358	04	SHOSHONE	447	43 115 59		2485						C
PRIEST RIVER EXP STA	7386	01	BONNER	948	21 116 50		2380	64	65				1 2 3
PUTNAM MOUNTAIN	7465	10	BINGHAM	1243	03 112 07		5667					SEP	S
REED RANCH	7575	04	VALLEY	1144	53 115 42		4100					AUG	S
REYNOLDS	7648	06	OWYHEE	1243	12 116 45		3930	15	15				1 2 3
REYNOLDS MOUNTAIN	7652	06	OWYHEE	1243	04 116 45		6800						C
RICHFIELD	7673	07	LINCOLN	1243	04 114 09		4306	51	52				1 2 3
RIGGINS	7706	03	IDAHO	1145	25 116 18		1800	40	52				1 2 3
RIRIE 12 ESE	7727	10	BONNEVILLE	1243	34 111 34		5520		20				2
ST ANTHONY 1 WNW	8022	09	FREMONT	1243	58 111 43		4950	32	33				1 2 3
SAINT MARIES	8062	01	BENEWAH	1047	19 116 34		2220	68	71				1 2 3
SALMON 1 N	8080	08	LEMHI	1145	11 113 45		3970	10	10				1 2 3
SANDPOINT EXP STATION	8137	01	BONNER	948	17 116 34		2100	65	66				1 2 3 C
SAWTELLE PEAK	8158	10	FREMONT	1244	32 111 25		7720					SEP	S
SEVEN DEVILS G.S.	8282	04	IDAHO	1145	21 116 31		7150					SEP	S
SHAKE CREEK RANGER STA	8303	04	ELMORE	243	37 115 10		4727					MAR	S
SHOSHONE 1 WNW	8380	07	LINCOLN	1242	58 114 26		3950	64	66				1 2 3
SHOUP	8395	04	LEMHI	1145	22 114 18		3400	12	12				1 2 3
SMITH CREEK	8509	01	BOUNDARY	548	57 116 36		3520					SEP	S
SNOWBANK MOUNTAIN	8515	05	VALLEY	844	27 116 08		8280					JUL	S
SOLDIER CREEK ADM SITE	8548	04	CAMAS	1243	29 114 49		5740						S
STANLEY	8576	04	CUSTER	1144	13 114 56		6271	14	14				1 2 3
STIBNITE STORAGE	8748	04	VALLEY	1144	58 115 20		6500					JUL	S
STREVELL	8786	10	CASSIA	1242	01 113 13		5280	32	34				1 2 3
SUBLETT GUARD STATION	8802	10	POWER	1242	22 112 58		5800					SEP	S
SUGAR	8818	09	MADISON	1243	53 111 45		4890	50	64			JUN	1 2 3
SWAN FALLS POWER HOUSE	8928	05	ADA	1243	15 116 23		2325	39	40				1 2 3
SWAN VALLEY	8937	10	BONNEVILLE	1243	27 111 20		5270	16	16				1 2 3
TAYLOR RANCH	9000	04	VALLEY	1145	06 114 51		3835	3	3				1 2 3
TENSED	9029	01	BENEWAH	447	10 116 55		2550	11	11				1 2 3
TETONIA EXP STATION	9065	10	TETON	1243	51 111 16		6170	37	42				1 2 3 C
THREE CREEK	9119	06	OWYHEE	1242	05 115 15		5460	23	31				1 2 3 C
TWIN FALLS 3 SE	9299	07	TWIN FALLS	1242	32 114 25		3765	47	52				1 2 3
TWIN FALLS WSO	9303	07	TWIN FALLS	1242	33 114 21		3960	14	14	14			1 2 3 4 G
WALLACE WOODLAND PARK	9498	04	SHOSHONE	447	30 115 53		2935	49	55				1 2 3
WARREN	9560	04	IDAHO	1145	16 115 40		5907	17	17				1 2 3
WEBER CREEK	9626	10	CLARK	644	23 112 40		6700					SEP	S
WEISER 2 SE	9638	05	WASHINGTON	1244	14 116 57		2103	63	65				1 2 3
WET CREEK SUMMIT	9730	08	CUSTER	644	02 113 28		7600					JUL	S
WILLOW FLAT	9830	10	FRANKLIN	142	09 111 38		6100	15	15			SEP	S
WINCHESTER 1 SW	9846	02	LEWIS	346	13 116 38		4180	12	12				1 2 3
YELLOW PINE 7 S	9951	04	VALLEY	1144	52 115 31		5070	7	7				1 2 3 C

Additional information regarding the climate of this State may be obtained by writing to the National Climatic Center, Asheville, N.C. 28801, or to any National Weather Service Office near you. Additional precipitation data are contained in "HOURLY PRECIPITATION DATA" for this State.

AVERAGES: Division averages in the annual issue include delayed and corrected data and may differ slightly from values published in monthly issues.

DIMENSIONAL UNITS. Unless otherwise indicated, dimensional units used in this bulletin are Temperature in F, precipitation and evaporation in inches, and wind movement in miles.

EVAPORATION is measured in the standard Weather Service-type pan of 4-foot diameter unless otherwise noted below in the Evaporation and Wind table. Max and Min values in the Evaporation and Wind table are monthly averages of daily extremes of temperature of water in pan as recorded during 24 hours ending at time of observation. Wind is the total wind movement in miles over the evaporation pan as determined by a continuous anemometer recorder located 6-8 inches above the pan.

NORMALS for all stations are climatological normals based on the period 1941-1970. "DEP" in Table 4 refers to departures from long-term means based on periods varying from 10 to 29 years which are used in place of normals.

DIVISIONS, as used in this publication, became effective with data for January 1957.

STATION NAMES: Figures and letters following the station name, such as 12 SSW, indicate distance in miles and direction from the post office.

LATE REPORTS AND CORRECTIONS will be carried in the June and December issues of Climatological Data.

DAILY SOIL TEMPERATURES TABLE:

Aberdeen Exp Station	: Delco loam, bare soil, non-irrigated. Slope 1 percent to SSE. Max and min for 24 hours ending at 8 a.m. Palmer dial soil thermometer.
Idaho Falls 6 NW	: Pancheri silt loam, bare ground, gravel covered, non-irrigated. Slope 1 percent to NE. Max and min for 24 hours ending at 8 a.m. Palmer dial soil thermometer.
Kuna 3 E	: Elijah silt loam, eroded, clipped bluegrass sod cover, irrigated. Max and min for 24 hours ending at 6 p.m. Palmer dial soil thermometer.
Moscow - Univ of Idaho	: Soil - (unnamed) silt loam, wheatgrass, sprinkled. Slope 2 percent to E. Max and min for 24 hours ending at 5 p.m. Bristow recording soil thermometers.
Twin Falls WSO	: Portneuf silt loam, bluegrass covered, nonirrigated. Slope 1 percent to N. Max and min for 24 hours ending at 8 a.m. 4-inch thermometer - Taylor recording. Other depths - Palmer dial soil thermometer.

IN THE DATA TABLES THE SYMBOLS AND LETTERS WHEN USED INDICATE THE FOLLOWING:

- \- No record.
- \+ Also on earlier date (dates) or months.
- * Amount included in following measurement.
- // Gage is equipped with a windshield.
- B Adjusted to a full month.
- E Amount is wholly or partially estimated.
- M One or more days record missing; if average value is entered, less than 10 days record is missing. See monthly Climatological Data for detailed daily record.
- R Amounts from recording gage. (The amounts are essentially accurate but may vary slightly from the amounts to be published later in Hourly Precipitation Data.)
- T Trace, an amount too small to measure.
- V Includes total for previous month. V in annual column means total is for a two-year period.

IN THE STATION INDEX THE SYMBOLS AND LETTERS WHEN USED INDICATE THE FOLLOWING:

- # Thermometers are generally exposed in a shelter located a few feet above sod covered ground; however, the reference indicates that the thermometers are exposed in a shelter located on the roof of a building.
- ‡ DRAINAGE CODE: 1-BEAR 2-BOISE 3-CLEARWATER 4-COEUR D'ALENE 5-KOOTENAI 6-LOST 7-PALOUSE 8-PAYETTE 9-PEND OREILLE 10-ST. JOE 11-SALMON 12-SNAKE 13-OWYHEE
- C Data for recording rain gage stations processed for special purposes and published in Hourly Precipitation Data. Length of record for recorder-only stations may be found in the annual issue of Hourly Precipitation Data.
- S Storage precipitation station. Precipitation measurements, made at irregular intervals, will be published later in "Precipitation Data from Storage-Gage Stations" Bulletin.

Years of record as shown in the Station Index are approximate since gaps in records may not have been considered in arriving at the totals shown.

Information concerning the history of changes in locations, elevations, exposure, etc., of substations through 1957 may be found in the publication "Substation History" for this State, price 40 cents. Similar information for regular National Weather Service Offices may be found in the latest annual issue of Local Climatological Data, price 20 cents. These publications may be obtained from the National Climatic Center at the address shown above.

Subscription Price: $5.10 a year for each section including annual summary; $5.55 additional for foreign mailing; 40¢ single copy; 30¢ annual summary. Make checks payable to Department of Commerce, NOAA; send payments and orders to: National Climatic Center, Federal Building, Asheville, N. C. 28801. Attn: Publications.

USCOMM-NOAA-ASHEVILLE, N.C. 3/31/77-1000

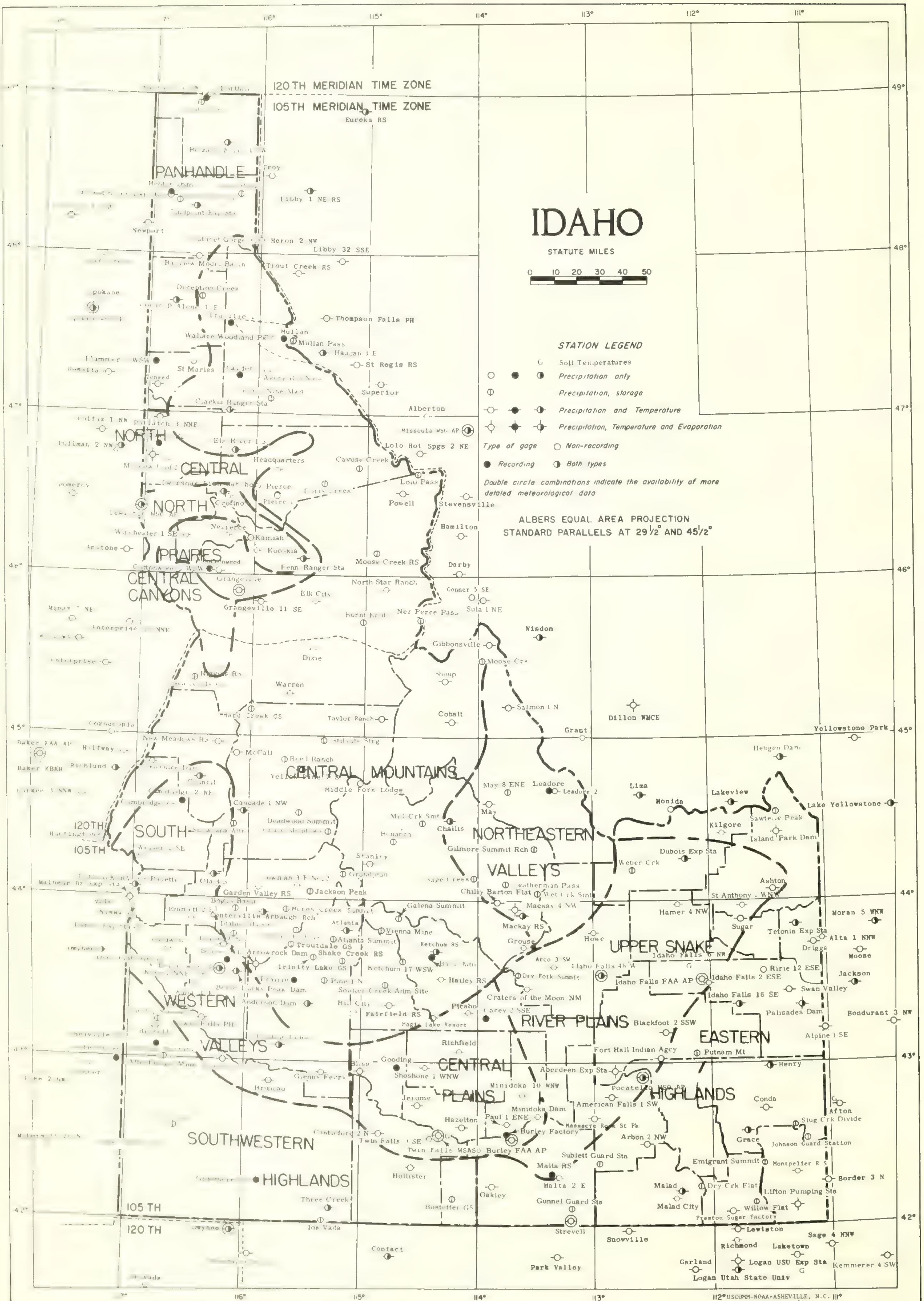

IDAHO
STATUTE MILES
0 10 20 30 40 50
STATION LEGEND
G Soil Temperatures
Precipitation only
Precipitation, storage
Precipitation and Temperature
Precipitation, Temperature and Evaporation
Type of gage Non-recording
Recording Both types
Double circle combinations indicate the availability of more detailed meteorological data
ALBERS EQUAL AREA PROJECTION
STANDARD PARALLELS AT 29½° AND 45½°
120TH MERIDIAN TIME ZONE
105TH MERIDIAN TIME ZONE
PANHANDLE
NORTH CENTRAL
NORTH
PRAIRIES
CENTRAL CANYONS
CENTRAL MOUNTAINS
SOUTH
WESTERN VALLEYS
NORTHEASTERN VALLEYS
UPPER SNAKE RIVER PLAINS
CENTRAL PLAINS
EASTERN HIGHLANDS
SOUTHWESTERN HIGHLANDS
120TH
105TH
105 TH
120 TH
Eureka RS
Troy
Libby 1 NE RS
Newport
Heron 2 NW
Libby 32 SSE
Trout Creek RS
Thompson Falls PH
Mullan
Mullan Pass
St Regis RS
Superior
St Maries
Alberton
Missoula WSO AP
Lolo Hot Spgs 2 NE
Headquarters
Cayuse Creek
Lolo Pass
Powell
Stevensville
Hamilton
Kamiah
Fenn Ranger Sta
Moose Creek RS
Darby
Grangeville 11 SE
Elk City
North Star Ranch
Conner 5 SE
Sula 1 NE
Nez Perce Pass
Wisdom
Gibbonsville
Dixie
Moose Crk
Shoup
Warren
Salmon 1 N
Cobalt
Dillon WMCE
Grant
Yellowstone Park
Hebgen Dam
Taylor Ranch
McCall
Middle Fork Lodge
May 8 ENE
Leadore
Leadore 2
Lima
Monida
Lakeview
Lake Yellowstone
Cascade 1 NW
Deadwood Summit
May
Challis
Kilgore
Island Park Dam
Gilmore Summit Rch
Dubois Exp Sta
Weber Crk
Stanley
Ashton
Garden Valley RS
Jackson Peak
Chilly Barton Flat
Mackay 4 NW
St Anthony
Hamer 4 NW
Moran 5 WNW
Galena Summit
Centerville Arbaugh Rch
Vienna Mine
Mackay RS
Sugar
Tetonia Exp Sta
Alta 1 NNW
Driggs
Moose
Atlanta
Atlanta Summit
Troutdale GS
Arrowrock Dam
Shake Creek RS
Ketchum RS
Grouse
Howe
Idaho Falls 6 NW
Trinity Lake GS
Ketchum 17 WSW
Arco 3 SW
Idaho Falls 46 W
Ririe 12 ESE
Jackson
Pine 1 N
Hailey RS
Dry Fork Summit
Idaho Falls FAA AP
Idaho Falls 2 ESE
Swan Valley
Anderson Dam
Craters of the Moon NM
Idaho Falls 16 SE
Palisades Dam
Fairfield RS
Picabo
Carey 2 SSE
Blackfoot 2 SSW
Bondurant 3 NW
Richfield
Alpine 1 SE
Fort Hall Indian Agcy
Putnam Mt
Gooding
Shoshone 1 WNW
Aberdeen Exp Sta
Henry
Glenns Ferry
Minidoka 10 WNW
Pocatello WSO AP
Jerome
Minidoka Dam
American Falls 1 SW
Conda
Afton
Hazelton
Paul 1 ENE
Massacre Rock St Pk
Slug Crk Divide
Castleford 2 N
Twin Falls 3 SE
Burley Factory
Arbon 2 NW
Grace
Johnson Guard Station
Twin Falls WSASO
Burley FAA AP
Sublett Guard Sta
Emigrant Summit
Montpelier R S
Hollister
Malta RS
Border 3 N
Oakley
Malta 2 E
Malad
Dry Crk Flat
Lifton Pumping Sta
Three Creek
Hostetter GS
Gunnel Guard Sta
Malad City
Willow Flat
Ida Vada
Strevell
Preston Sugar Factory
Lewiston
Snowville
Sage 4 NNW
Contact
Richmond
Laketown
Park Valley
Garland
Logan USU Exp Sta
Kemmerer 4 SW
Logan Utah State Univ
49°
48°
47°
46°
45°
44°
43°
42°
115°
114°
113°
112°
111°
116°
USCOMM-NOAA-ASHEVILLE, N.C.
Revised 3 - 75

U.S. DEPARTMENT OF COMMERCE
NATIONAL CLIMATIC CENTER
FEDERAL BUILDING
ASHEVILLE, N.C. 28801

POSTAGE AND FEES PAID
U.S. DEPARTMENT OF COMMERCE
COM 210

U.S. MAIL

THIRD CLASS